

Street

Boylston

ALLISON

Second

Alley

Avenue

Beaudry

Alley

WOOLEN MILL TRACT Alley


Avenue

Fremont

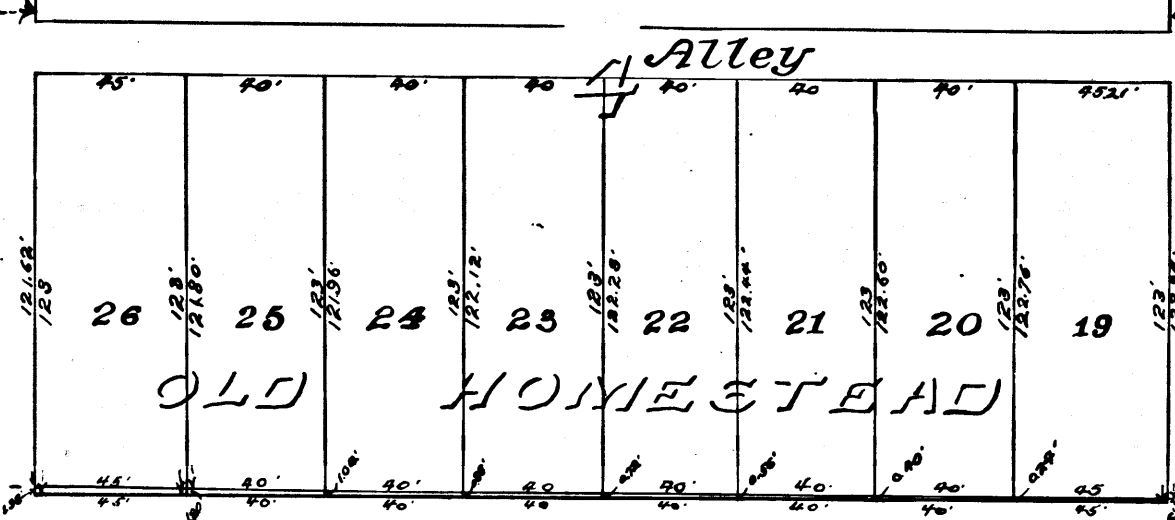
Street

C.F. 470

Avenue




Avenue

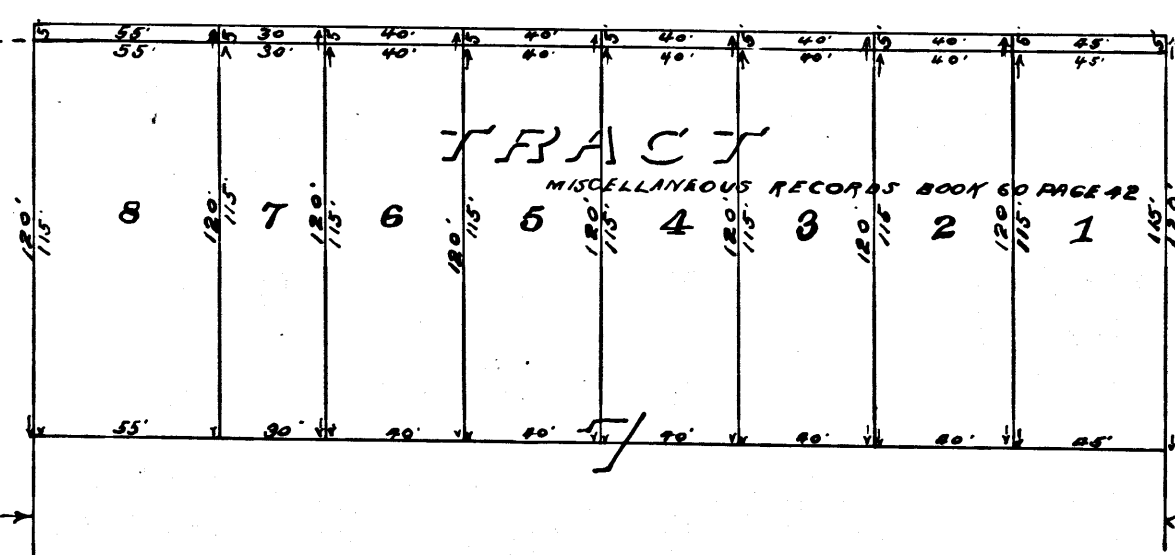


Street

Beaudry



Fremont



Figueroa Street

MAP

Showing land sought to be condemned
for the widening of
SECOND STREET
from
Figueroa Street to Boylston Street
LOS ANGELES CITY CAL.

In accordance with Ordinance No. 12530
SCALE 50 FEET TO ONE INCH.
APRIL 1906. HARRY F. STAFFORD
CITY ENGINEER

NOTE, LAND SOUGHT TO BE CONDEMNED SHOWN BY RED COLOR.

MAP APPROVED April 1906
Harry F. Stafford
CITY ENGINEER

No. 52176
City of Los Angeles
vs

R.P. Jennings et al.
Condemnation.
Dismissed, May 25-1908.

Case Open April 1907

2

C.F. 470 -

