

N<sup>o</sup> 44598  
City of Los Angeles.

vs.  
Richard Dillon et al.,

See Ord. No. 9192, See D. 3108-94-D:11-13

Map  
showing property sought to be condemned for the Widening of  
**Hill Street**  
between  
**Sixth Street and Pico Street**  
in the  
**City of Los Angeles, Cal..**

In accordance with Ordinance No. 9192 (New Series)

Scale 100 feet to 1 inch.

Harry F. Stafford, City Engineer.

Red tint shows property sought to be condemned.

Map approved *April 17th 1904*  
*Harry F. Stafford*  
City Engineer

BROADWAY

HILL STREET

OLIVE STREET

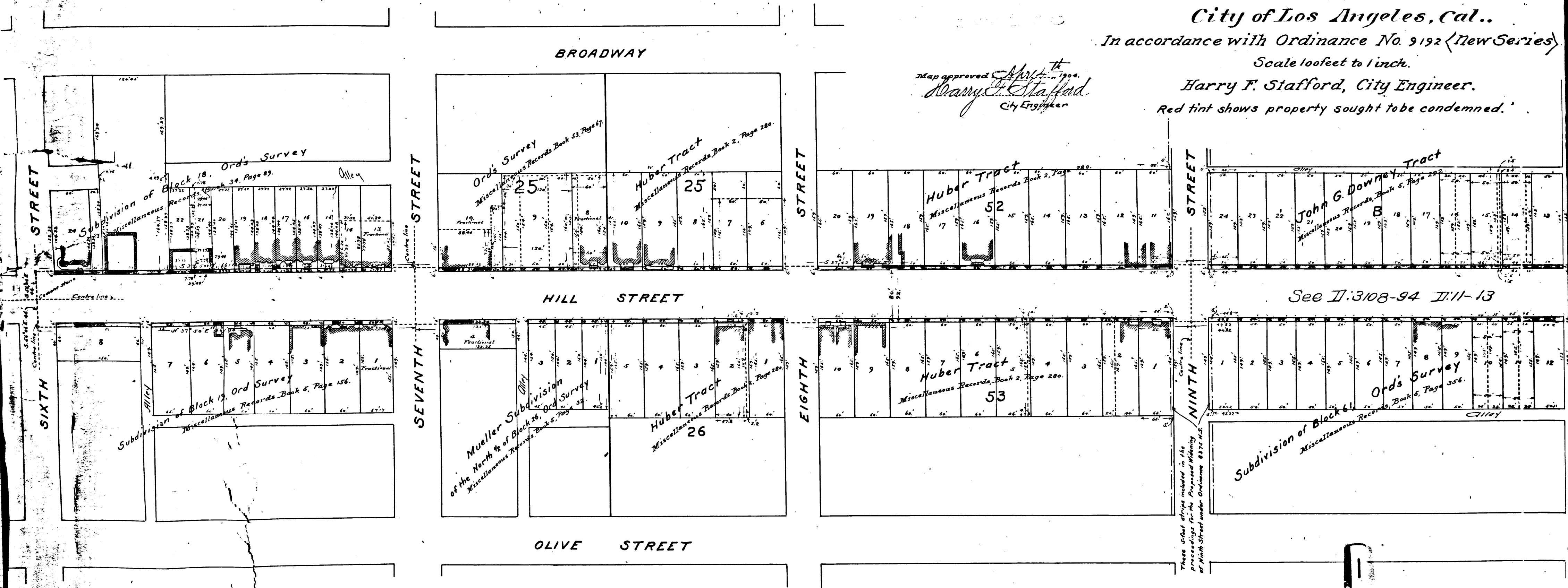
See II:3108-94 II:11-13

C.F. 477 -

957

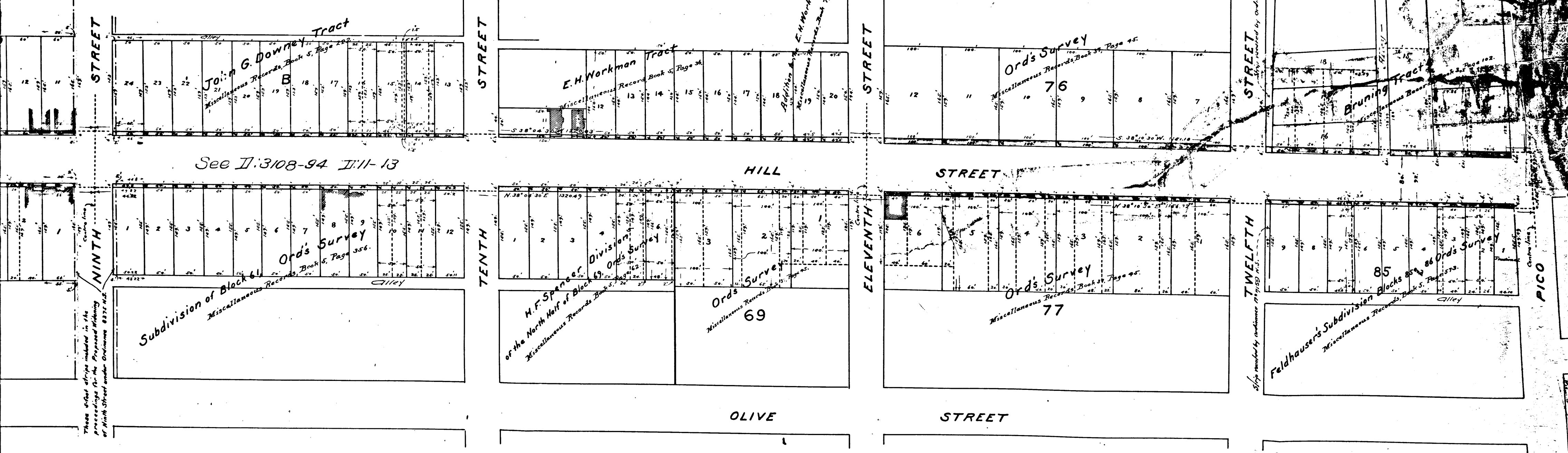
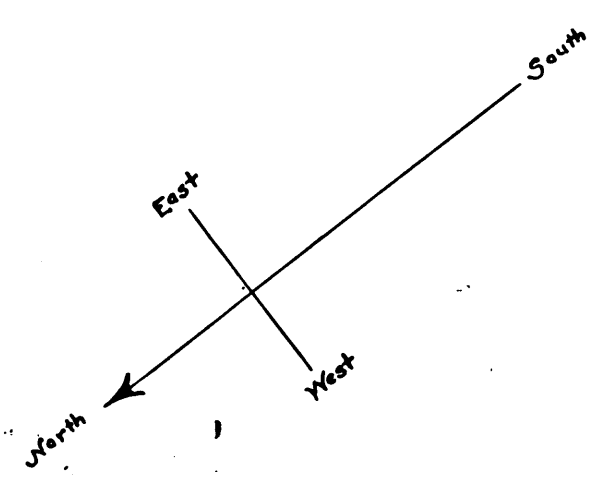
MEMPHIS

50TH



These street strips marked in the  
proceedings for the Proposed Widening  
of Hill Street under Ordinance 8375 A.S.

Map  
 showing property sought to be condemned for the Widening of  
**Hill Street**  
 between  
**Sixth Street and Pico Street**  
 in the  
**City of Los Angeles, Cal..**  
 In accordance with Ordinance No. 9192 (New Series)  
 Scale 100 feet to 1 inch.  
 Harry F. Stafford, City Engineer.  
 Red tint shows property sought to be condemned.



See II:3108-94 II:11-13

C.F. 477 -

