


CAHUENGA BLVD. AND OTHER STREETS  
BETWEEN HIGHLAND AVENUE AND MELROSE AVENUE

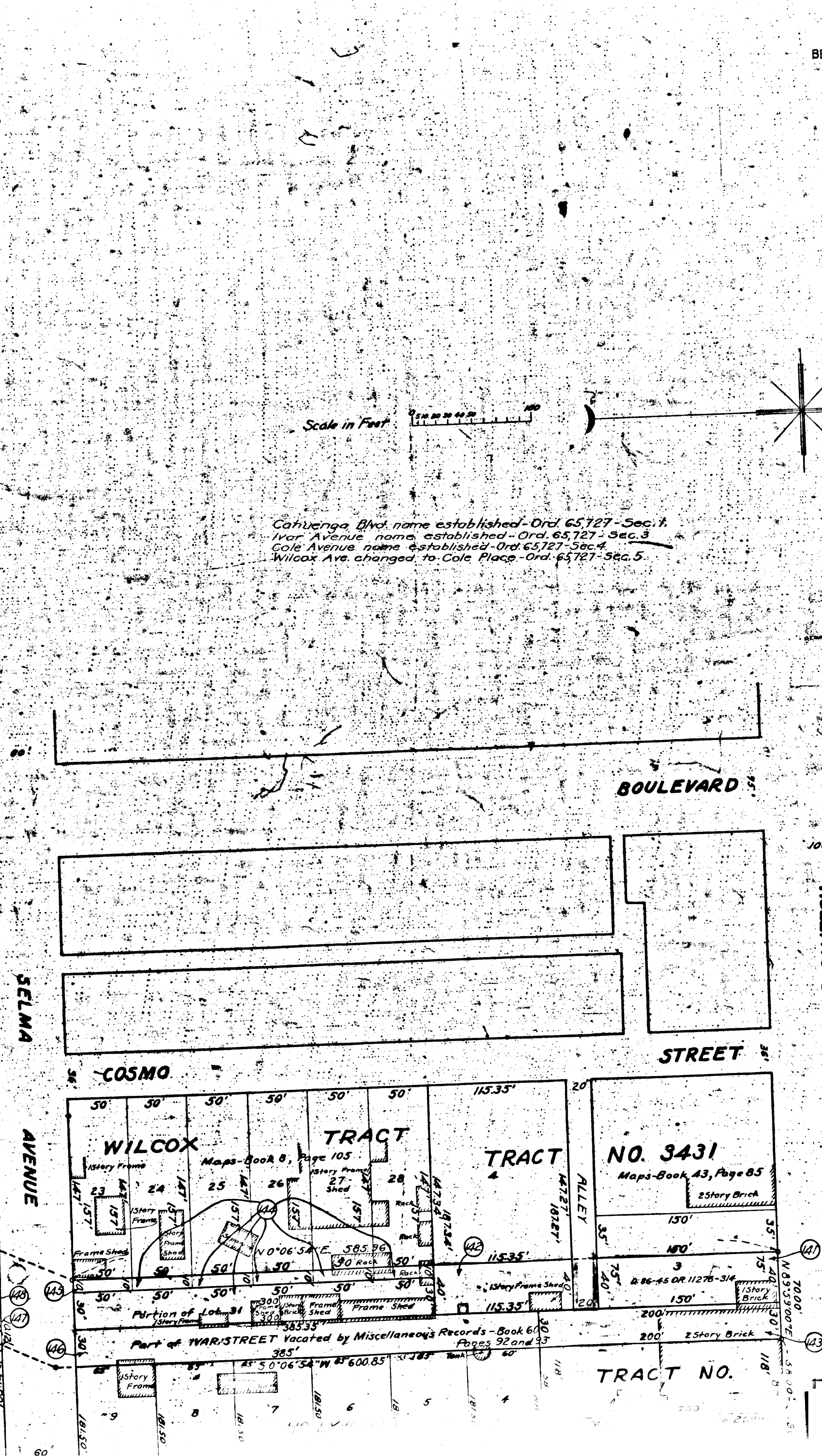

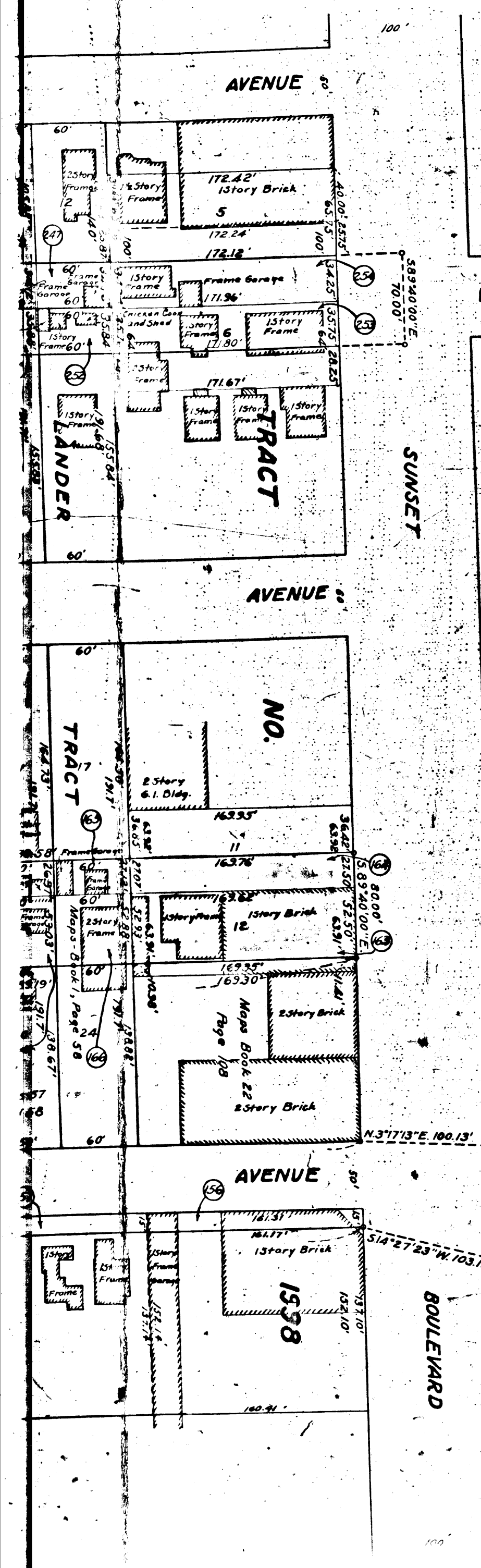
IVAR AVE. AND CAHUENGA AVE.  
HOLLYWOOD BLVD. TO MELROSE  
COLE AVE.  
SUNSET BLVD. TO SANTA MONICA BLVD.  
WILCOX AVE.  
SUNSET BLVD. TO SANTA MONICA BLVD.

Sh. 40

Scale in Feet

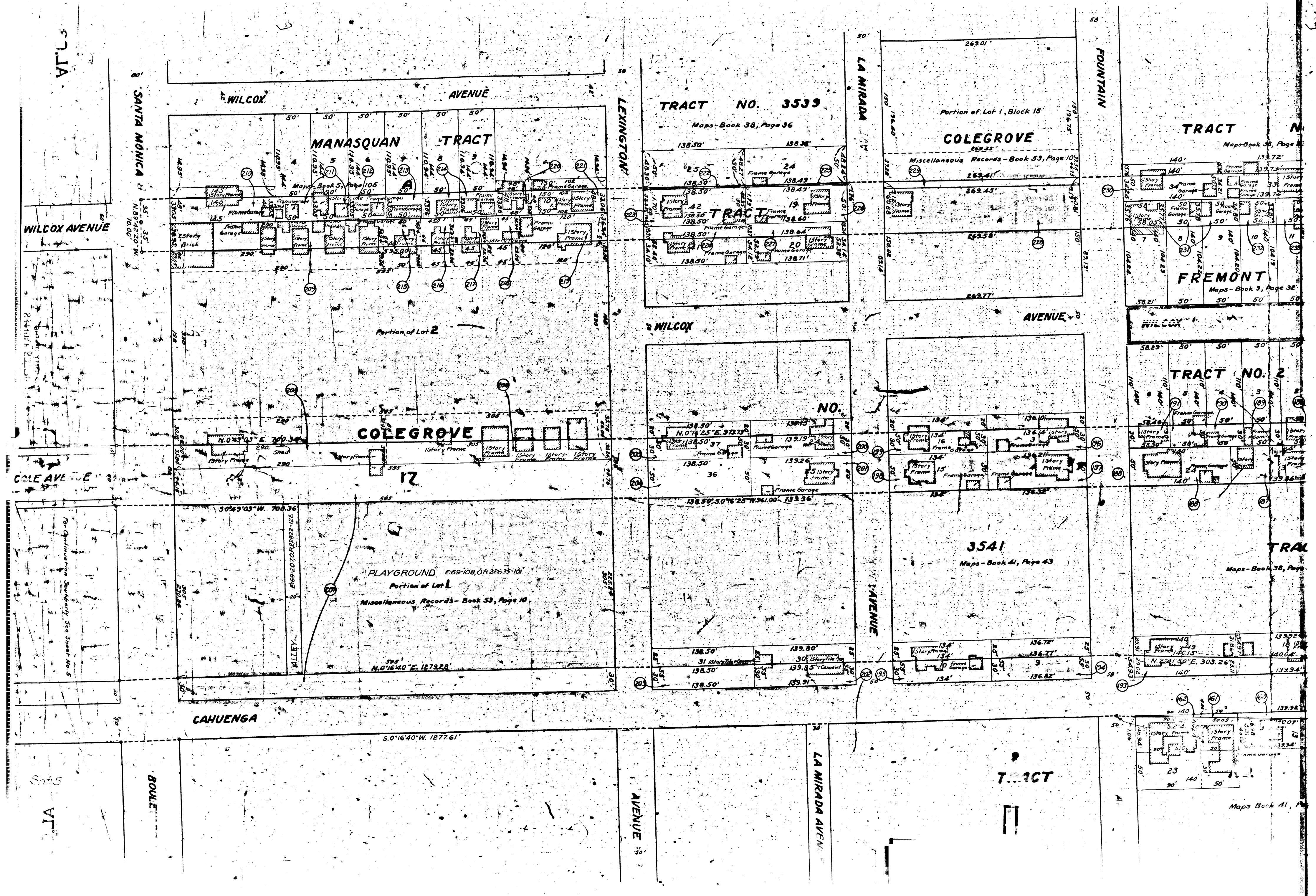


Cahuenga Blvd name established - Ord. 65727 - Sec. 1  
Ivar Avenue name established - Ord. 65727 - Sec. 3  
Cole Avenue name established - Ord. 65727 - Sec. 4  
Wilcox Ave. changed to Cole Place - Ord. 65727 - Sec. 5



Sheet 4 of 5





57.71A

SANTA MONICA  
N 89° 45' 20" W  
70.00'

WILCOX AVENUE

MANASQUAN TRACT

LEXINGTON AVENUE

TRACT NO. 3539  
Maps-Book 38, Page 36

LA MIRADA AVENUE

COLEGROVE

FOUNTAIN AVENUE

TRACT NO. 1

WILCOX AVENUE

35° 35' 35"

N 89° 45' 20" W  
70.00'

Portion of Lot 2

WILCOX AVENUE

WILCOX AVENUE

FREMONT TRACT  
Maps-Book 38, Page 32

COLE AVENUE

COLEGROVE

TRACT NO. 2

TRACT NO. 2

PLAYGROUND  
E 69-108, OR 22833-101  
Portion of Lot 1  
Miscellaneous Records-Book 53, Page 10

TRACT NO. 3541  
Maps-Book 41, Page 43

TRACT NO. 3541  
Maps-Book 41, Page 43

TRACT NO. 3541  
Maps-Book 41, Page 43

CAHUENGA AVENUE

S. 0° 16' 40" W. 1277.61'

AVENUE

LA MIRADA AVENUE

TRACT

Maps Book 41, Page 43

57.75

BOULEVARD

AVENUE