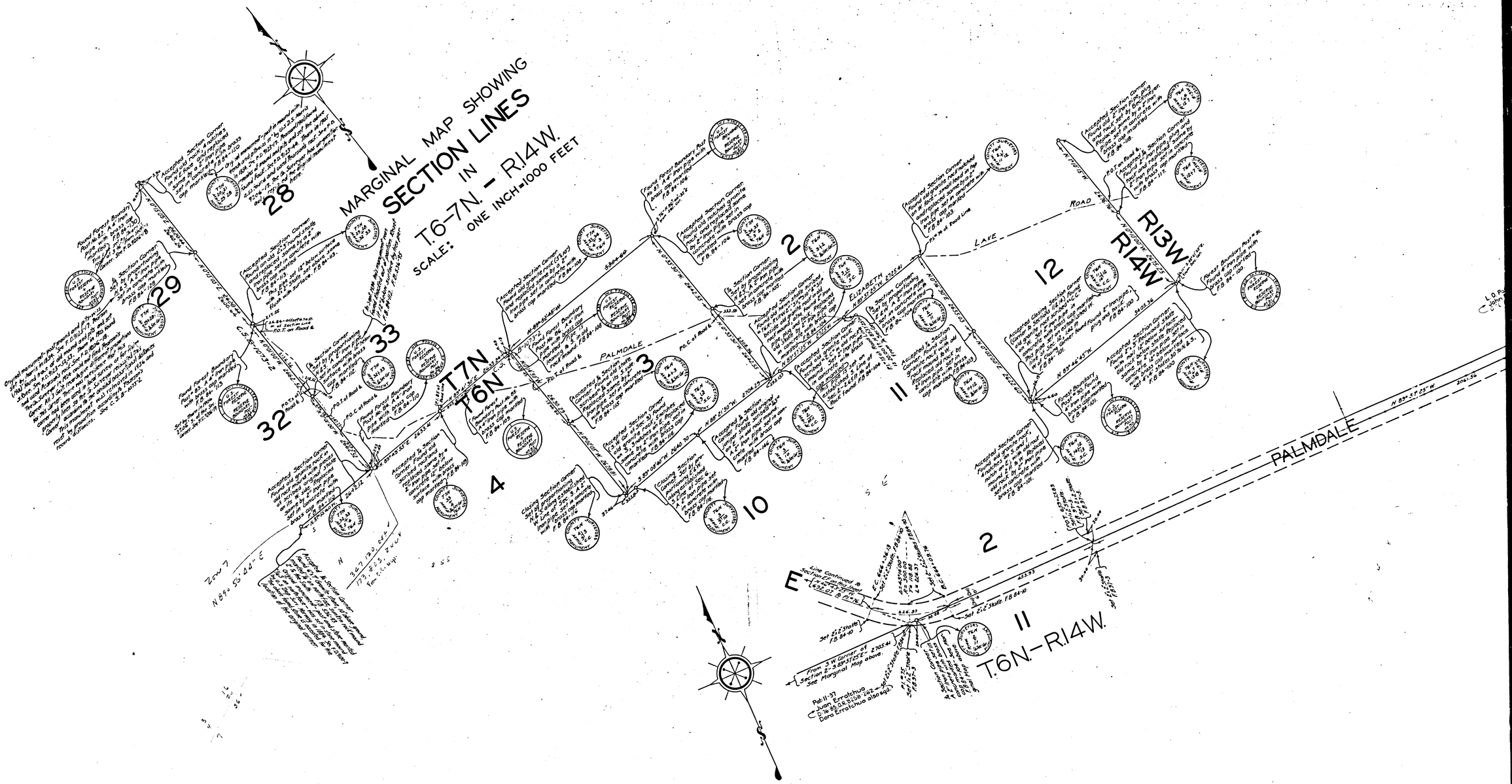

CS	8	7	5	0	-2
A1	OF	A7			

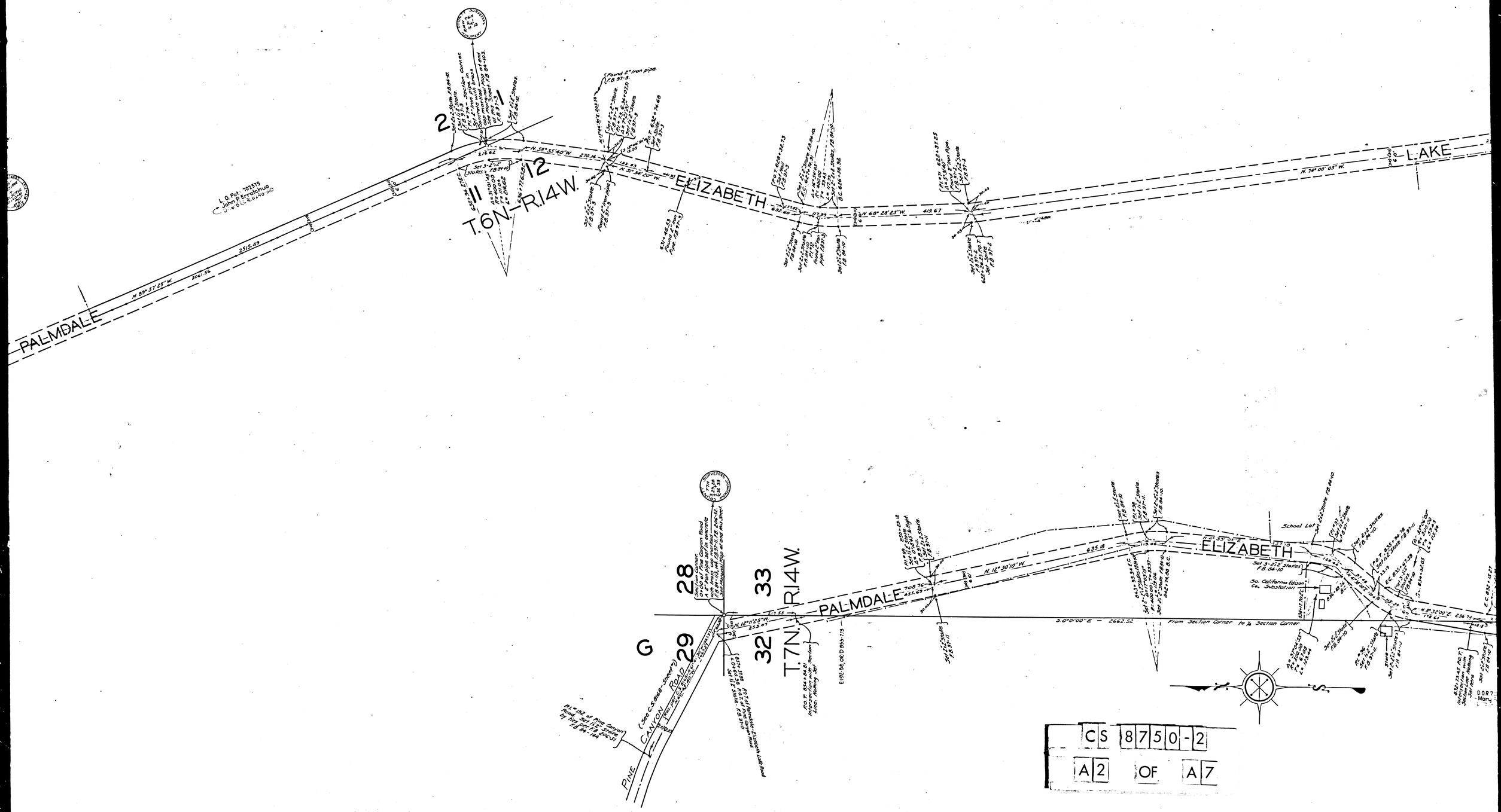
PALMDALE
ELIZABETH
LAKE
T.6N.-R.14W.
T.7N.-R.14W.
2
1
11
12
28
33
32
29
G
PINE CANYON ROAD
School Lot
So. California Edison Co. Substation
From Section Corner to ¼ Section Corner
CS 8750-2
A2 OF A7

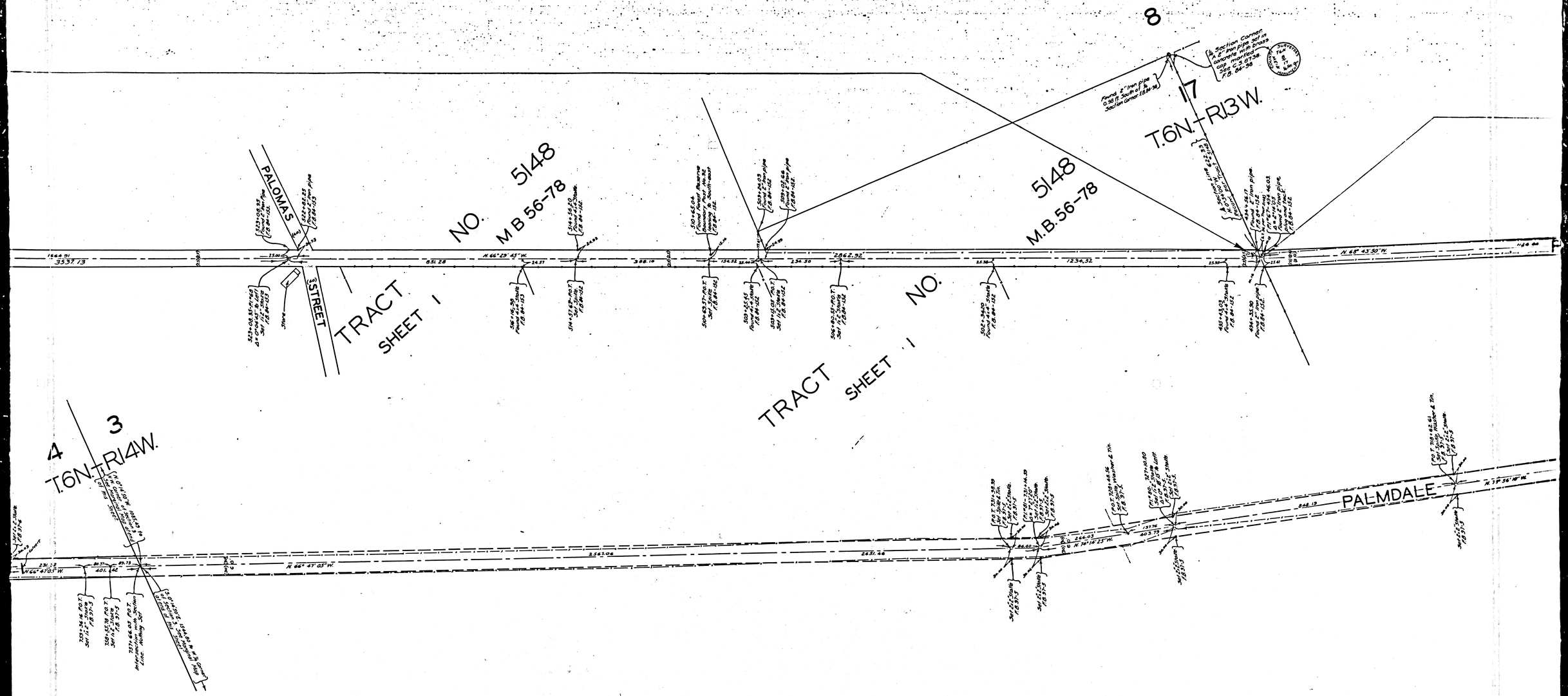

CS 8750-2

A5 OF A7

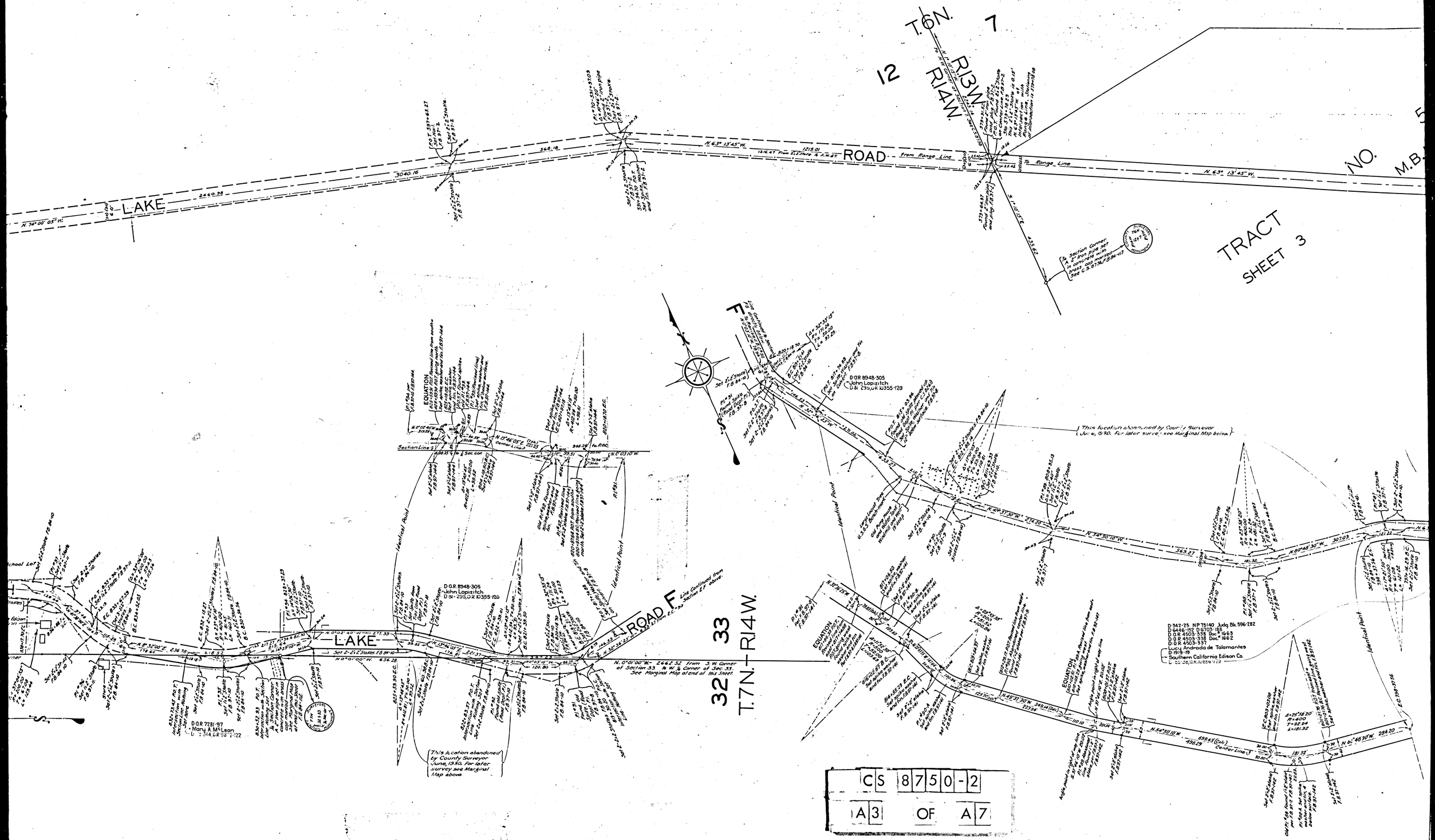

CS 8750-2

A3 OF A7

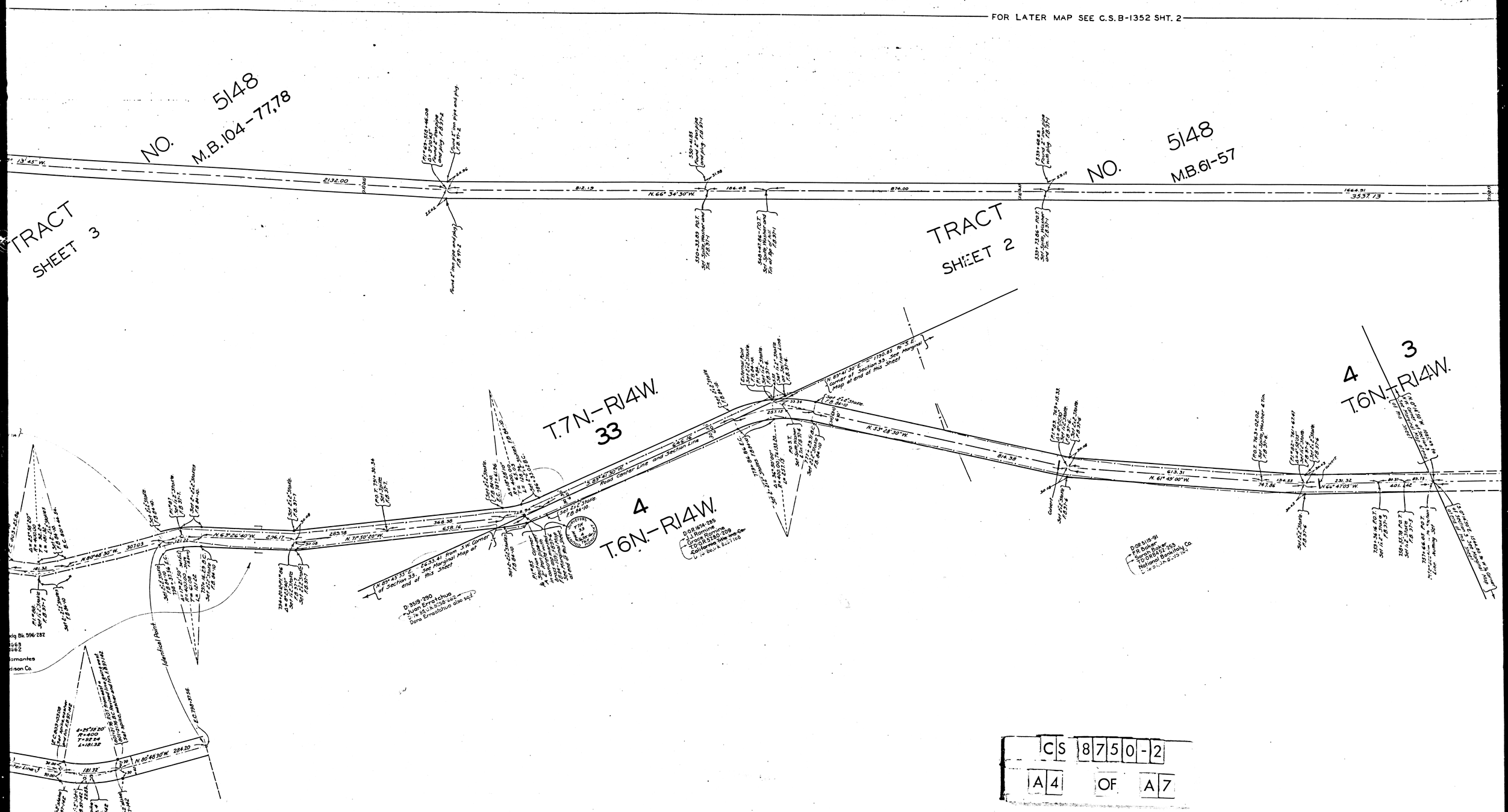

CS 87502

A4 OF A7

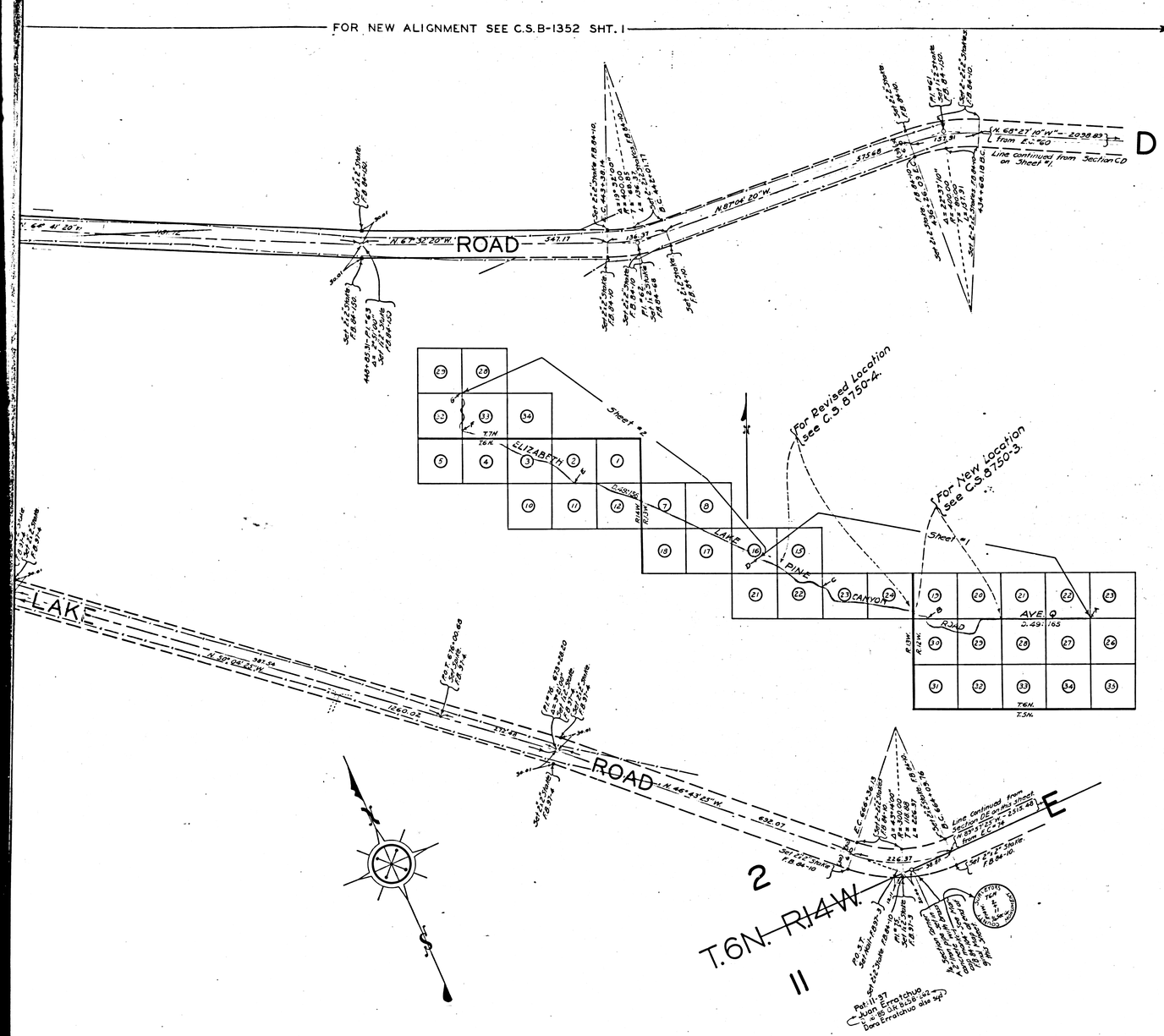

ELIZABETH LAKE PINE CYN. ROAD

MAP OF

AND

~~PALMDALE~~ ELIZABETH LAKE ROAD

FROM

TOWN OF PALMDALE

TO

PINE CANYON ROAD

COUNTY SURVEYOR'S MAP NO. 8750

SHEET 2 OF 4 SHEETS

SCALE: 1 INCH = 100 FEET

J.E. ROCKHOLD COUNTY SURVEYOR

SURVEYED APRIL TO SEPTEMBER 1924

SURVEYED UNDER INSTRUCTIONS OF THE BOARD OF SUPERVISORS PER ORDER DATED JULY 3, 1922

BEARINGS BASED ON BEARINGS AS SHOWN ON C.S. NO. 8757

F.B. 84-1 TO 153 AND F.B. 97-1 TO 11

FIELD WORK BY J.D. BOYER

OFFICE WORK BY K.R. MCPHERSON

CHECKED BY E.J. BROOK

Sht-64
= 72
- 78

Palmdale Elizabeth Lake Rd. changed to Elizabeth Lake-Pine Canyon Rd. D.49-156

CS 8750-2

A7 OF A7

7

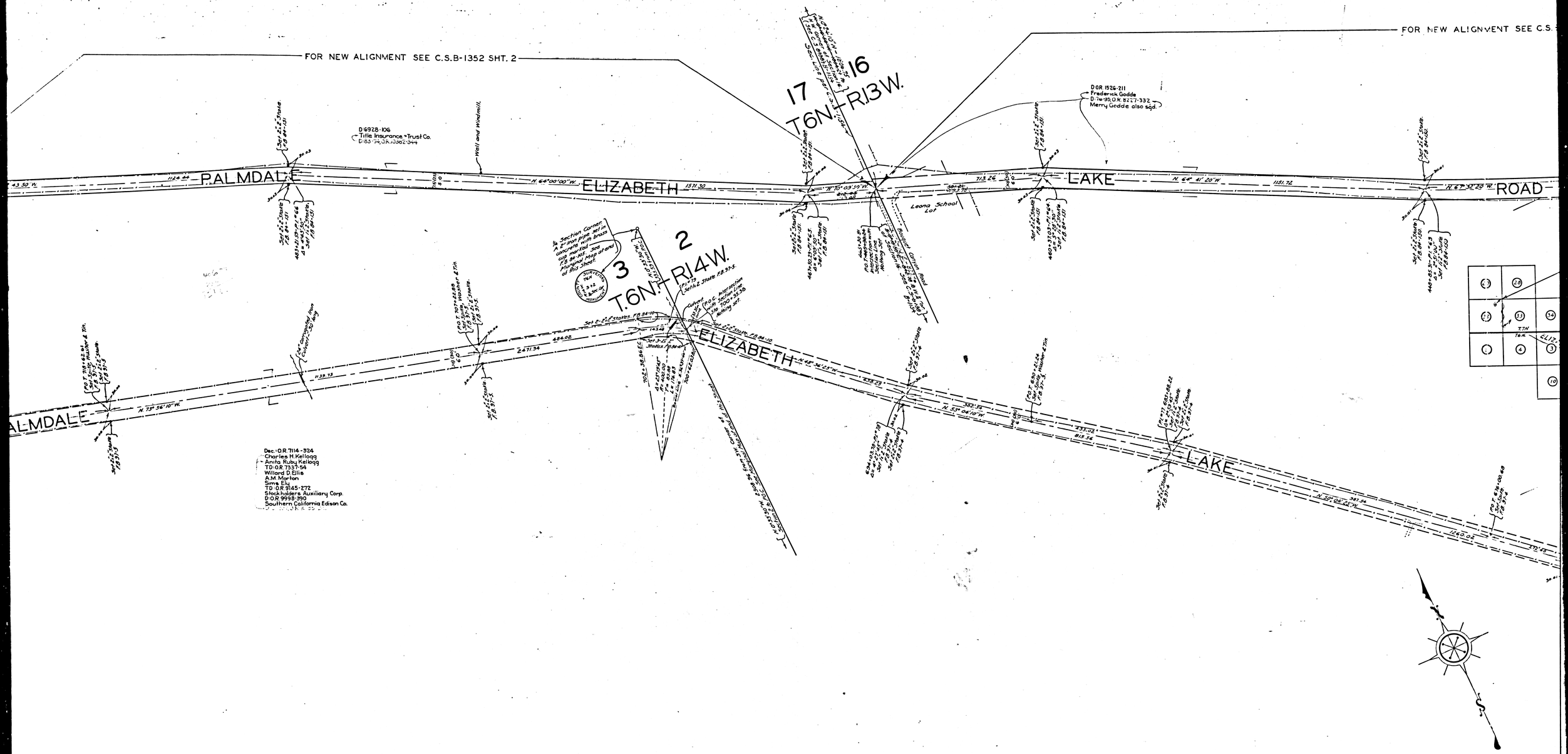

CS 8750-2

A6 OF A7