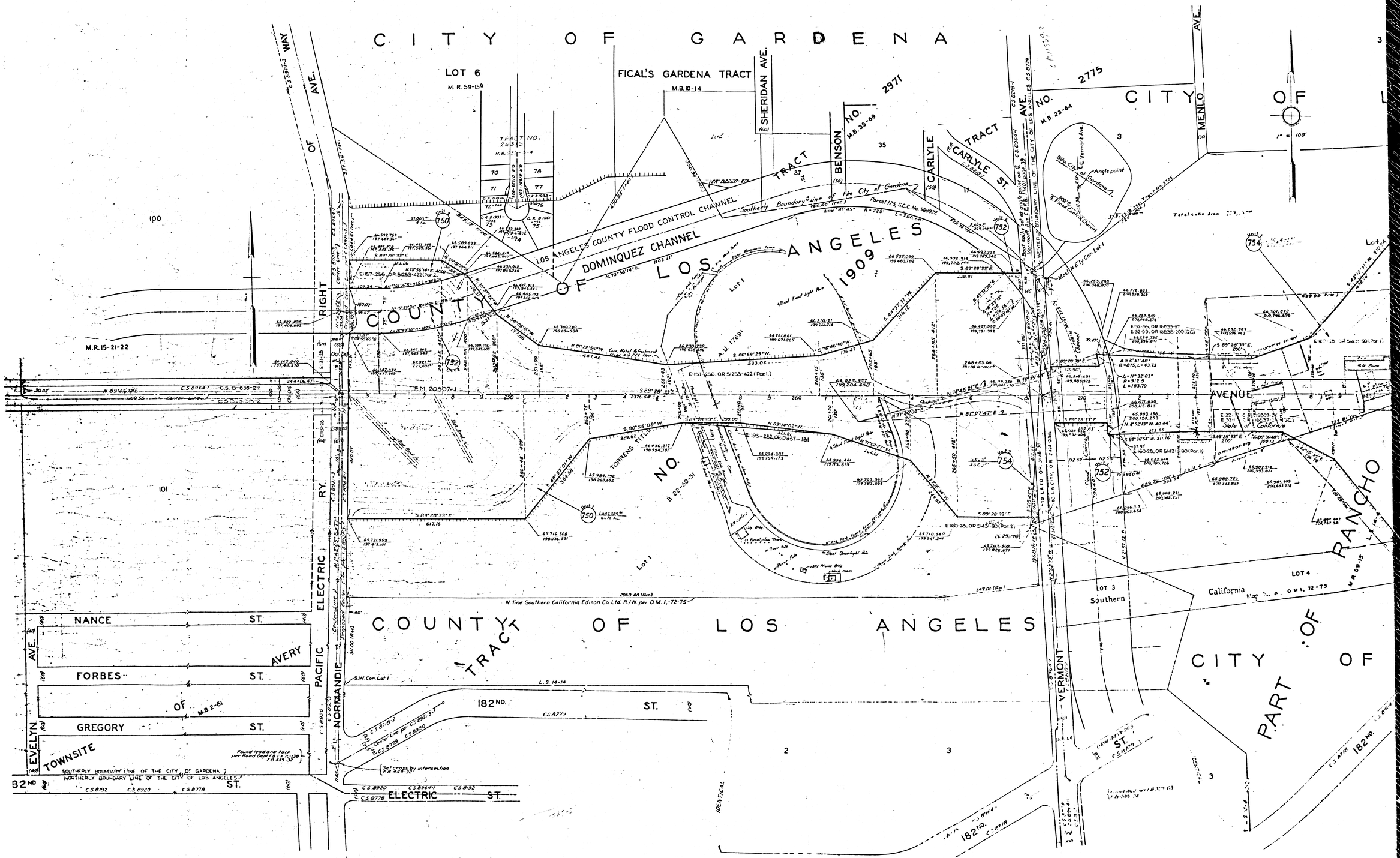
CITY OF GARDENA
LOT 6
M.R. 59-150
FICAL'S GARDENA TRACT
M.B. 10-14
SHERIDAN AVE.
BENSON
NO. 2971
M.B. 35-69
CARLYLE
TRACT
CARLYLE ST.
NO. 2775
M.B. 28-64
MENLO
AVE.
CITY OF
1" = 100'
LOS ANGELES COUNTY FLOOD CONTROL CHANNEL
DOMINQUEZ CHANNEL
COUNTY OF LOS ANGELES
1909
Southerly Boundary Line of the City of Gardena
Parcel 125, S.C.C. No. 588922
Lot 1
A.U. 1769
TORRENS TITLE
NO. B 22-50-51
F.M. 20807-1
M.R. 15-21-22
RIGHT OF WAY
ELECTRIC RY.
PACIFIC ELECTRIC
NANCE ST.
AVERY AVE.
FORBES ST.
GREGORY ST.
EVELYN AVE.
TOWNSITE OF M.B. 2-61
NORMANDIE
182ND. ST.
82ND ST.
SOUTHERLY BOUNDARY LINE OF THE CITY OF GARDENA
NORTHERLY BOUNDARY LINE OF THE CITY OF LOS ANGELES
N. line Southern California Edison Co. Ltd. R/W per O.M. 1, 72-75
COUNTY OF LOS ANGELES
TRACT
VERMONT
LOT 3
Southern
California
LOT 4
CITY OF
PART OF
RANCHO
AVENUE
State of California
F.M. 11539-3
A1 OF A3

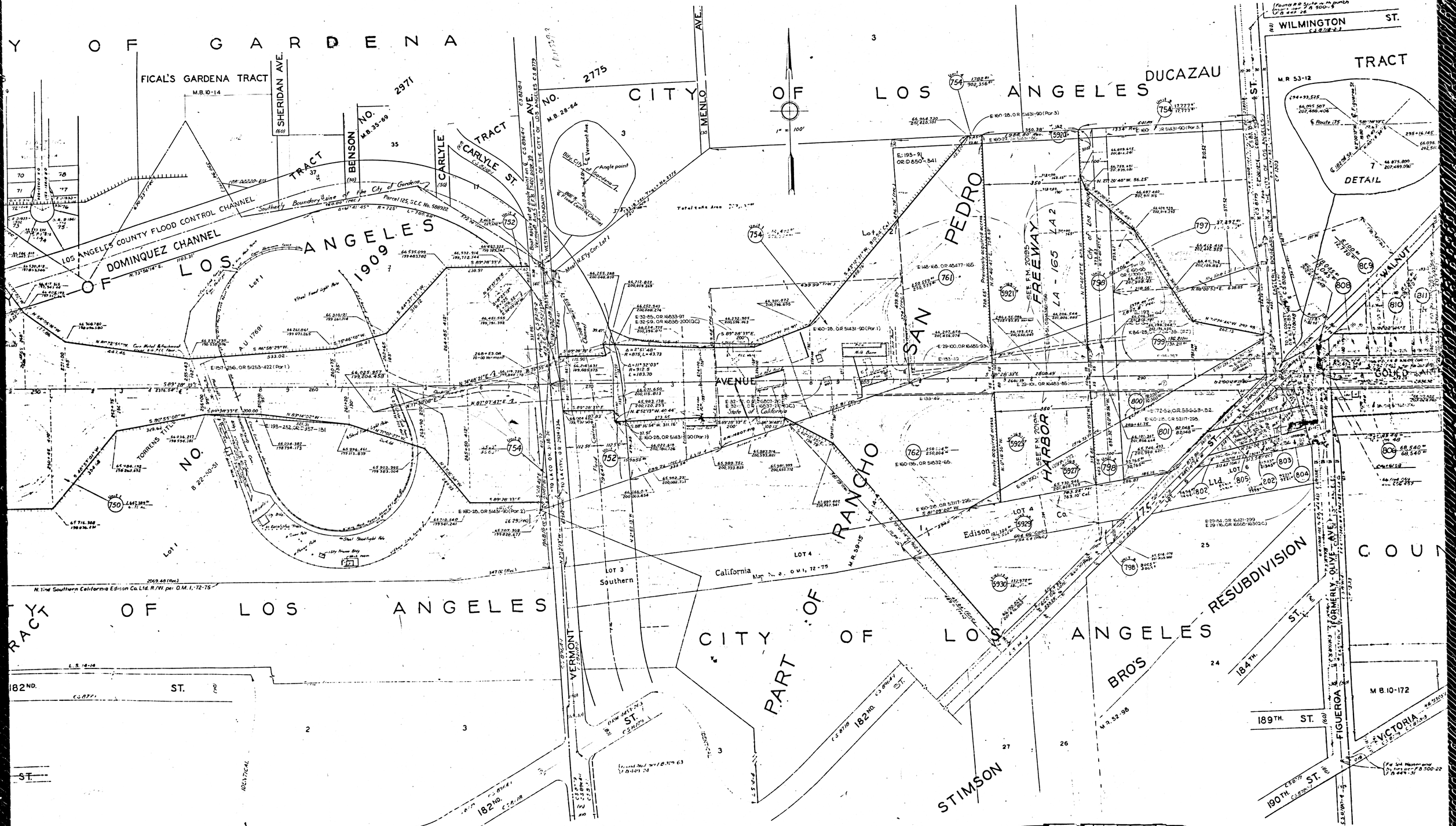
CITY OF LOS ANGELES
FICAL'S GARDENA TRACT
M.B. 10-14
SHERIDAN AVE.
BENSON NO.
M.B. 35-69
CARLYLE TRACT
CARLYLE ST.
MENLO AVE.
M.B. 28-64
LOS ANGELES COUNTY FLOOD CONTROL CHANNEL
DOMINQUEZ CHANNEL
Southerly Boundary line of the City of Gardena
Parcel 125, S.C.C. No. 58922
1909
SAN PEDRO
FREEWAY
LA 2
LA - 165
DUCAZAU
WILMINGTON ST.
TRACT
M.R. 53-12
DETAIL
WALNUT
COLDWATER
RANCHO
AVENUE
HARBOR
Edison
Southern California Edison Co. Ltd. R/W per O.M. 1, 72-75
TORRENS TITLE
NO.
B 22-50-51
VERMONT
PART OF CITY OF LOS ANGELES
RESUBDIVISION
BRO'S
STIMSON
182ND. ST.
184TH. ST.
189TH. ST.
190TH. ST.
FIGUEROA
VICTORIA
M.B. 10-172
COUN
F.M. 11539-3
A2 OF A3

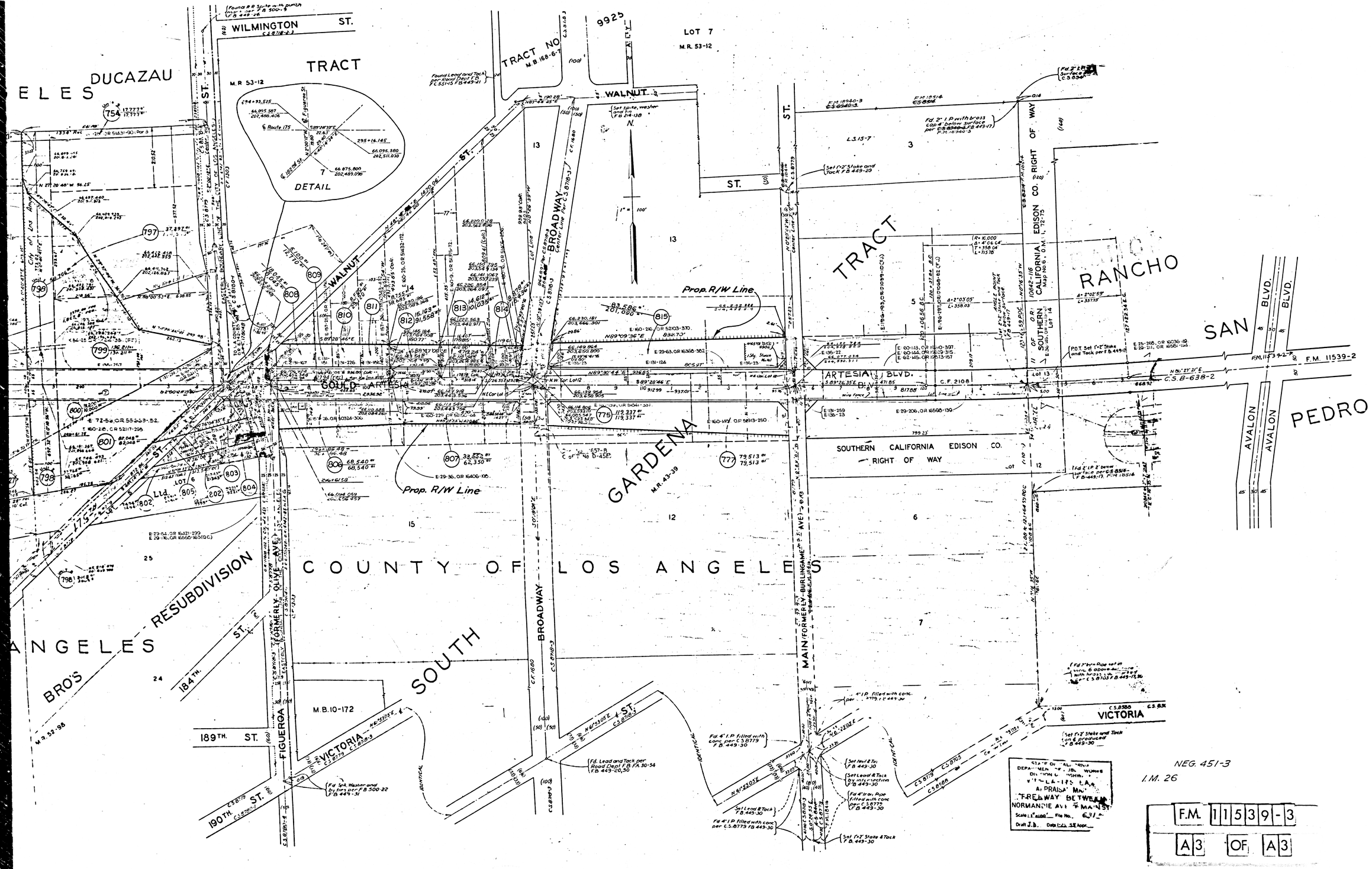
WILMINGTON ST.
TRACT
DETAIL
TRACT NO 9925
LOT 7
M.R. 53-12
WALNUT ST.
BROADWAY
Prop. R/W Line
GARDENA
TRACT
RANCHO
SAN PEDRO
ARTESIA BLVD.
AVALON BLVD.
SOUTHERN CALIFORNIA EDISON CO. RIGHT OF WAY
COUNTY OF LOS ANGELES
SOUTH
VICTORIA
189TH. ST.
190TH. ST.
184TH. ST.
FIGUEROA
MAIN (FORMERLY BURLINGAME AVE)
ANGELES RESUBDIVISION
BRO'S
M.B. 10-172
NEG. 451-3
I.M. 26
F.M. 11539-3
A3 OF A3