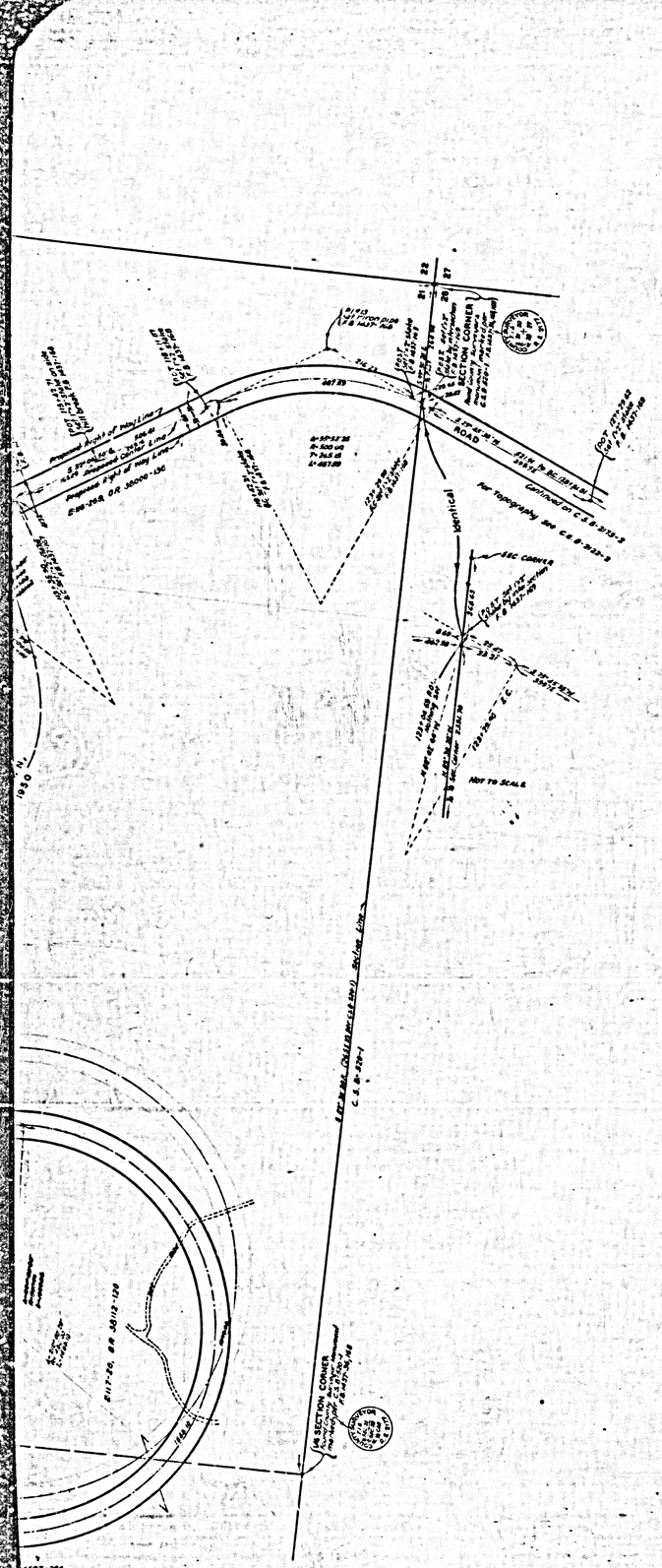
Proposed Right of Way Line
Existing Right of Way Line
ENCINAL CANYON ROAD
Vertical
Not to Scale
Continued on C.S.B.-2123-2
For Topography See C.S.B.-2122-2
SECTION CORNER
1/4 SECTION CORNER
CLOSING CORNER
Set 1" I.P. in Mound of Stones
Set 2" I.P. in Mound of Stones
Set 2" I.P. in Concrete
Set 2" I.P. in Concrete Monument
Set 2" I.P. in Concrete Monument with Tack
Set 2" I.P. in Concrete Monument with Tack and Tag
Set 2" I.P. in Concrete Monument with Tack and Tag Stamped
Set 2" I.P. in Concrete Monument with Tack and Tag Stamped "L.A. Co. Surveyor"
Set 2" I.P. in Concrete Monument with Tack and Tag Stamped "L.A. Co. Surveyor" and "1/4"
Set 2" I.P. in Concrete Monument with Tack and Tag Stamped "L.A. Co. Surveyor" and "1/4" and "1/4"
Set 2" I.P. in Concrete Monument with Tack and Tag Stamped "L.A. Co. Surveyor" and "1/4" and "1/4" and "1/4"
Set 2" I.P. in Concrete Monument with Tack and Tag Stamped "L.A. Co. Surveyor" and "1/4" and "1/4" and "1/4" and "1/4"
Set 2" I.P. in Concrete Monument with Tack and Tag Stamped "L.A. Co. Surveyor" and "1/4" and "1/4" and "1/4" and "1/4" and "1/4"
Set 2" I.P. in Concrete Monument with Tack and Tag Stamped "L.A. Co. Surveyor" and "1/4" and "1/4" and "1/4" and "1/4" and "1/4" and "1/4"
Set 2" I.P. in Concrete Monument with Tack and Tag Stamped "L.A. Co. Surveyor" and "1/4" and "1/4" and "1/4" and "1/4" and "1/4" and "1/4" and "1/4"
Set 2" I.P. in Concrete Monument with Tack and Tag Stamped "L.A. Co. Surveyor" and "1/4" and "1/4" and "1/4" and "1/4" and "1/4" and "1/4" and "1/4" and "1/4"
Set 2" I.P. in Concrete Monument with Tack and Tag Stamped "L.A. Co. Surveyor" and "1/4" and "1/4" and "1/4" and "1/4" and "1/4" and "1/4" and "1/4" and "1/4" and "1/4"
Set 2" I.P. in Concrete Monument with Tack and Tag Stamped "L.A. Co. Surveyor" and "1/4" and "1/4" and "1/4" and "1/4" and "1/4" and "1/4" and "1/4" and "1/4" and "1/4" and "1/4"
Set 2" I.P. in Concrete Monument with Tack and Tag Stamped "L.A. Co. Surveyor" and "1/4" and "1/4" and "1/4" and "1/4" and "1/4" and "1/4" and "1/4" and "1/4" and "1/4" and "1/4" and "1/4"
Set 2" I.P. in Concrete Monument with Tack and Tag Stamped "L.A. Co. Surveyor" and "1/4" and "1/4" and "1/4" and "1/4" and "1/4" and "1/4" and "1/4" and "1/4" and "1/4" and "1/4" and "1/4" and "1/4"
Set 2" I.P. in Concrete Monument with Tack and Tag Stamped "L.A. Co. Surveyor" and "1/4" and "1/4" and "1/4" and "1/4" and "1/4" and "1/4" and "1/4" and "1/4" and "1/4" and "1/4" and "1/4" and "1/4" and "1/4"
Set 2" I.P. in Concrete Monument with Tack and Tag Stamped "L.A. Co. Surveyor" and "1/4" and "1/4" and "1/4" and "1/4" and "1/4" and "1/4" and "1/4" and "1/4" and "1/4" and "1/4" and "1/4" and "1/4" and "1/4" and "1/4"
Set 2" I.P. in Concrete Monument with Tack and Tag Stamped "L.A. Co. Surveyor" and "1/4" and "1/4" and "1/4" and "1/4" and "1/4" and "1/4" and "1/4" and "1/4" and "1/4" and "1/4" and "1/4" and "1/4" and "1/4" and "1/4" and "1/4"
Set 2" I.P. in Concrete Monument with Tack and Tag Stamped "L.A. Co. Surveyor" and "1/4" and "1/4" and "1/4" and "1/4" and "1/4" and "1/4" and "1/4" and "1/4" and "1/4" and "1/4" and "1/4" and "1/4" and "1/4" and "1/4" and "1/4" and "1/4"
Set 2" I.P. in Concrete Monument with Tack and Tag Stamped "L.A. Co. Surveyor" and "1/4" and "1/4" and "1/4" and "1/4" and "1/4" and "1/4" and "1/4" and "1/4" and "1/4" and "1/4" and "1/4" and "1/4" and "1/4" and "1/4" and "1/4" and "1/4" and "1/4"
Set 2" I.P. in Concrete Monument with Tack and Tag Stamped "L.A. Co. Surveyor" and "1/4

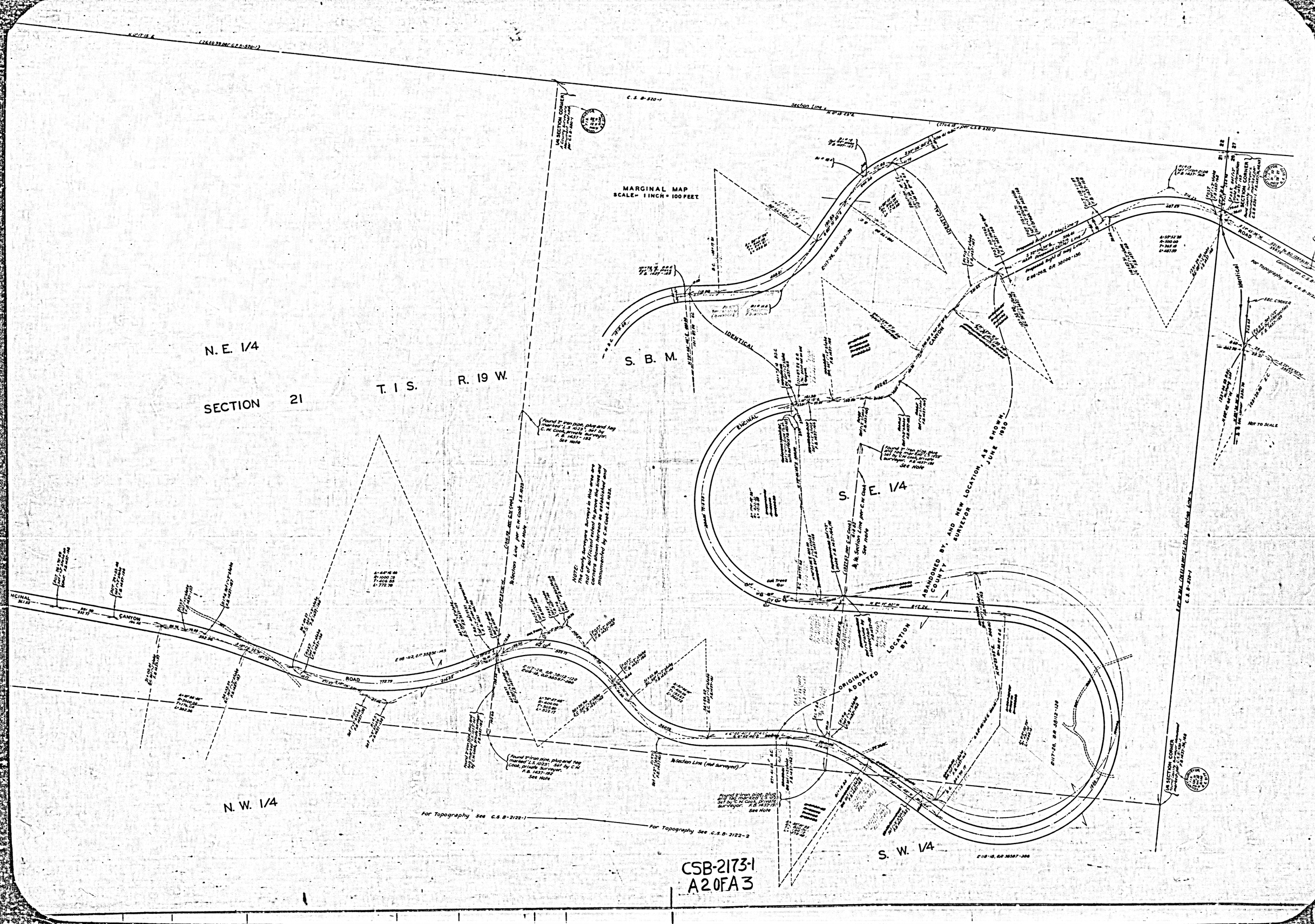
MARGINAL MAP
SCALE- 1 INCH = 100 FEET
N. E. 1/4
SECTION 21
T. 1 S.
R. 19 W.
S. B. M.
S. E. 1/4
N. W. 1/4
S. W. 1/4
IDENTICAL
ENCINAL
CANYON
ROAD
ORIGINAL LOCATION BY ADOPTED
ABANDONED BY, AND NEW LOCATION, AS SHOWN, COUNTY SURVEYOR JUNE 1950
NOT TO SCALE
For Topography See C.S.B-2122-1
For Topography See C.S.B-2122-2
CSB-2173-1
A2 OF A3

COUNTY SURVEYORS MAP NO B-5113
SHEET NO 1 OF 2 SHEETS

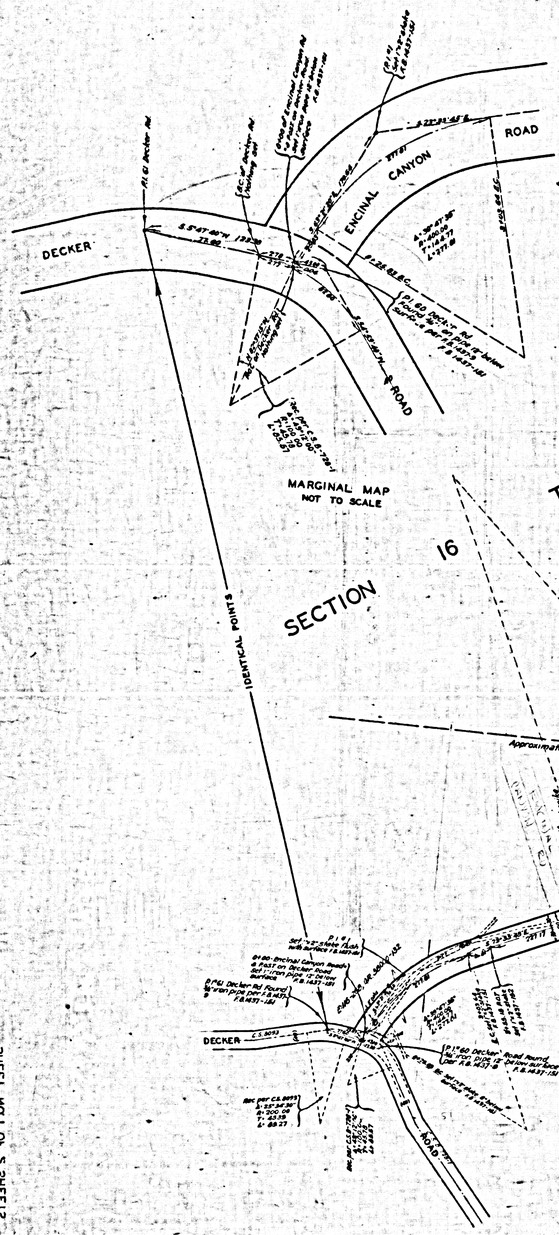

COUNTY SURVEYORS MAP NO B-5113
SHEET NO 1 OF 2 SHEETS