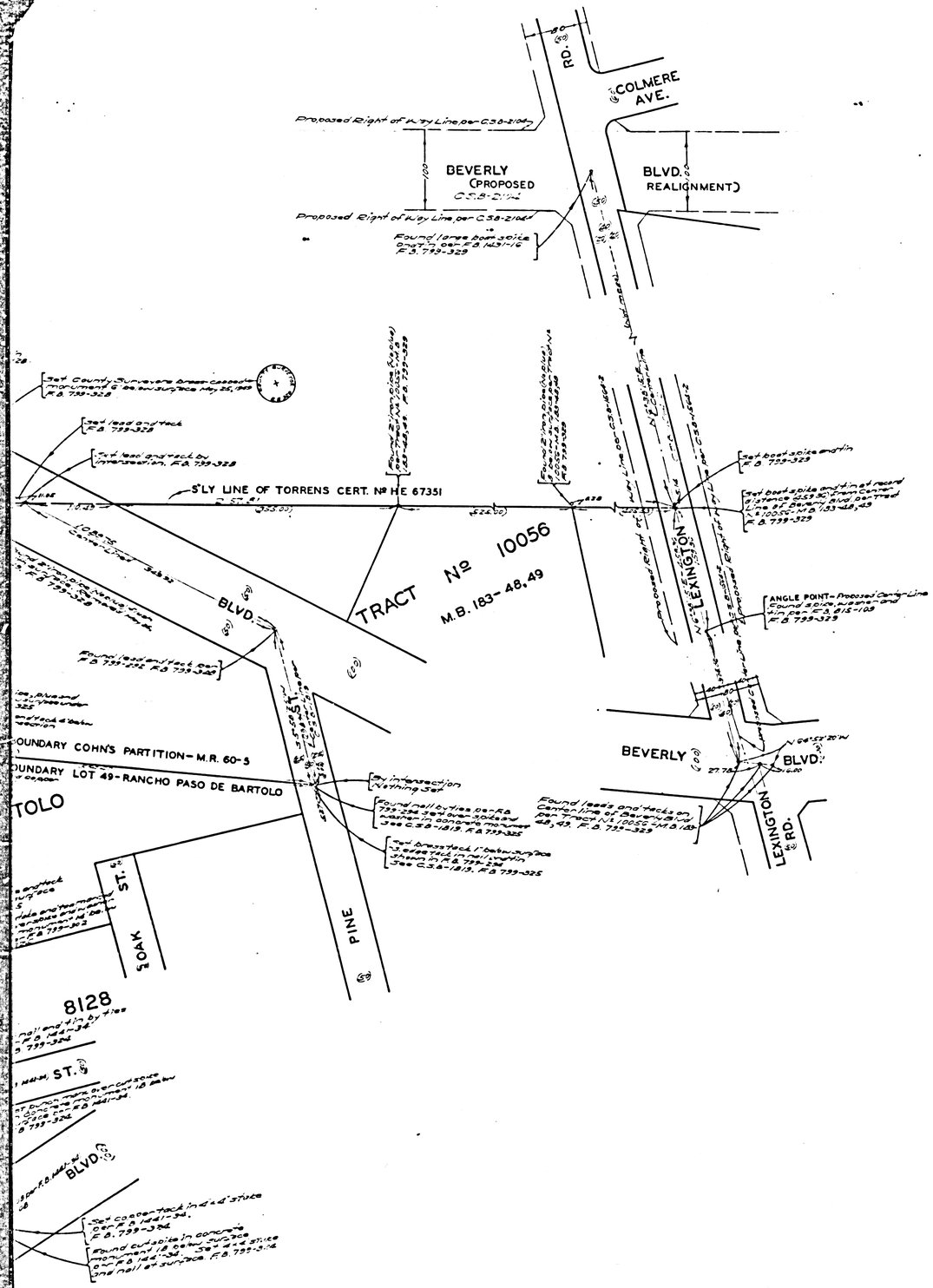



RIO HONDO PARK

COUNTY OF LOS ANGELES

MAP OF

~~EAST MONTEBELLO PLAYGROUND~~

SHOWING ADDITIONS OF PORTIONS OF

LOT 49, RANCHO PASO DE BARTOLO-D.M. 999-81-93

AND OF

LOT 27, COHN'S PARTITION-M.R.60-5

COUNTY SURVEYORS MAP Nº B-2188

SCALE: 1 INCH = 50 FT.

JOB NUMBER 8389

C.E. ARNOLD ~ COUNTY SURVEYOR

SURVEYED ~ MAY 1949

SURVEYED ON REQUEST OF THE DIRECTOR, DEPARTMENT OF PARKS AND RECREATION UNDER SEC. 79, ORD. 4099, BY LETTER DATED MARCH 3, 1949

BEARINGS ARE ON THE SAME BASE AS THE BEARINGS SHOWN ON C.S.B-1819

F.B. 799-323-329

FIELD WORK BY . . . . . C.V. CRUMLEY
OFFICE WORK BY . . . . . C.W. COX
CHECKED BY . . . . . K.R. McPHERSON

FOR TOPOGRAPHIC MAP ~ SEE C.S.B-2195-2

INDEX-36

Revised Name per order [illegible]
1,330.4ft added to Park Dec. 1967 R.L. Green

CSB-2188
A1 OF A2

COUNTY SURVEYOR'S MAP Nº B-2188

COUNTY SURVEYOR'S MAP Nº B-2188

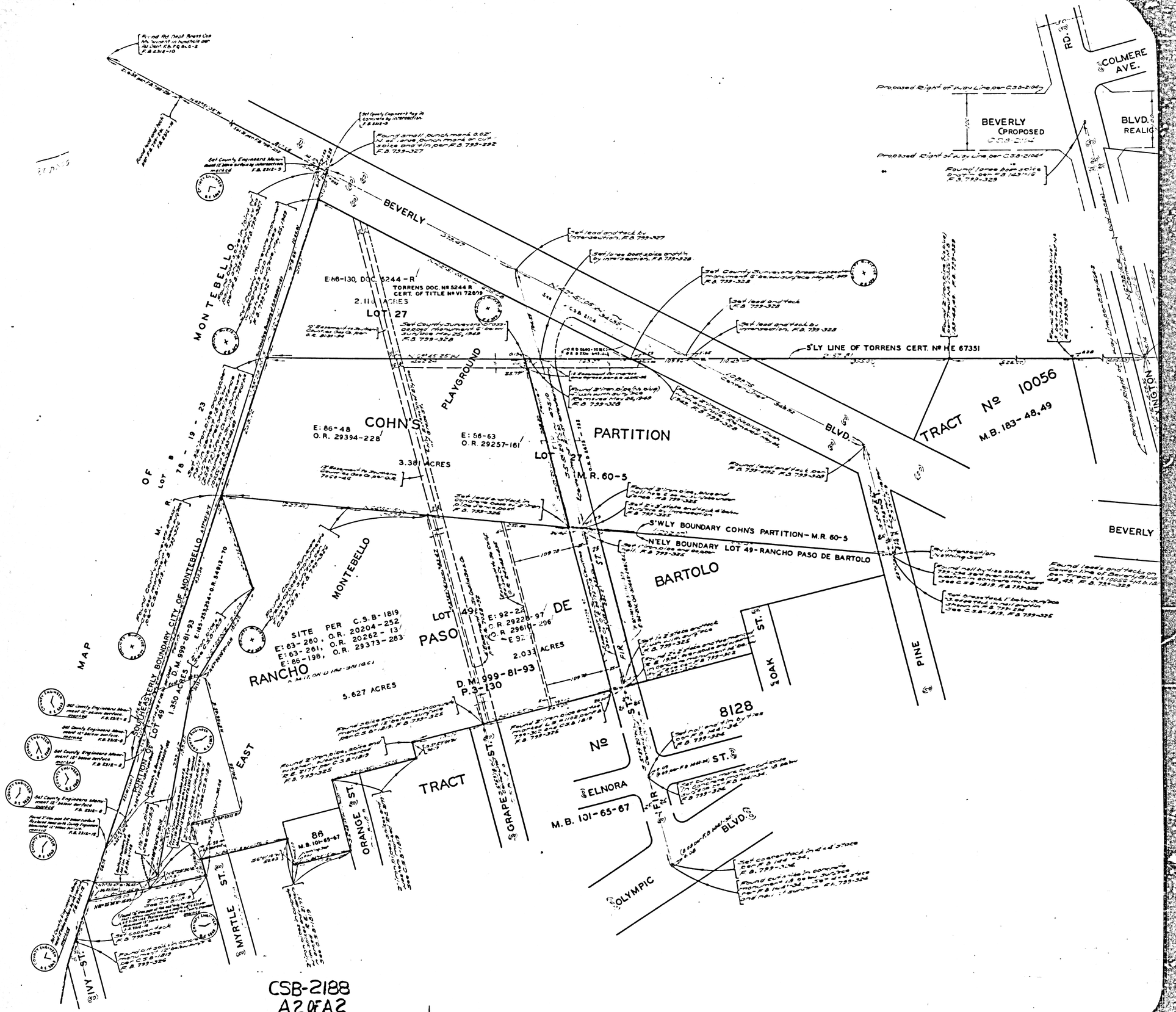

CSB-2188
A2 OF A2