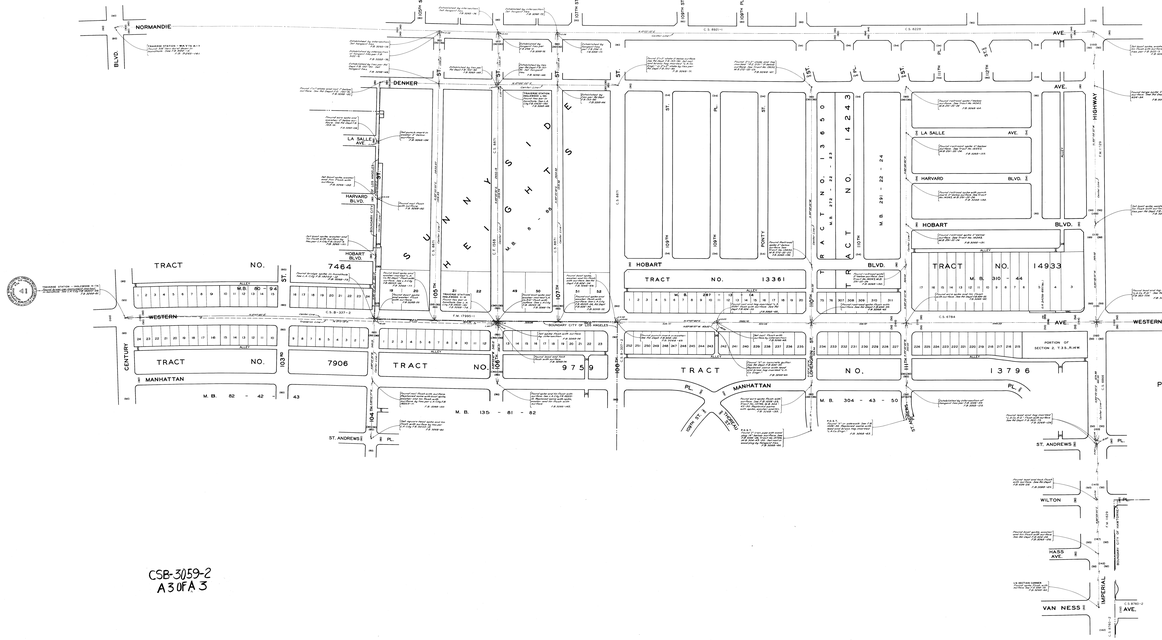

CSB-3059-2
A 3 OF A 3

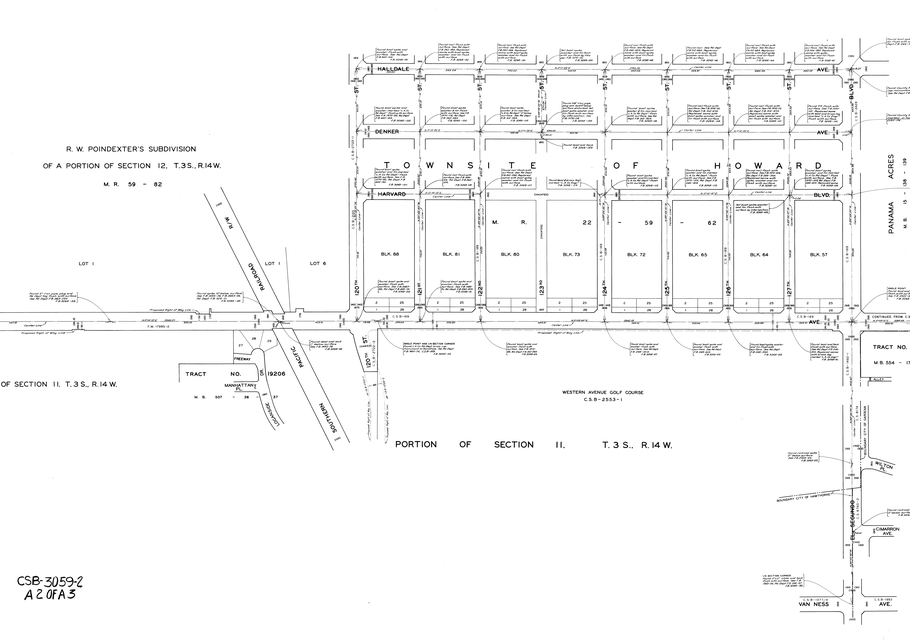

CSB-3059-2
A 2 OF A 3

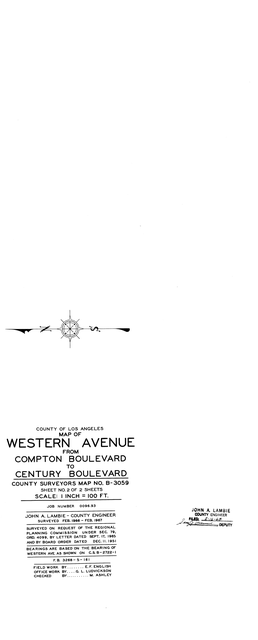

COUNTY OF LOS ANGELES
MAP OF
WESTERN AVENUE
FROM
COMPTON BOULEVARD
TO
CENTURY BOULEVARD
COUNTY SURVEYORS MAP NO. B-3059
SHEET NO. 2 OF 2 SHEETS
SCALE: 1 INCH = 100 FT.

JOB NUMBER 10268.03

JOHN A. LAMBIE - COUNTY ENGINEER
SURVEYED FEB. 1888 - FEB. 1947

SURVEYED ON REQUEST OF THE REGIONAL PLANNING COMMISSION, JANUARY 17, 1947, AND BY BOARD ORDER DATED JAN. 17, 1947, AND BY BOARD ORDER DATED DEC. 11, 1951

BEARINGS ARE BASED ON THE BEARING OF WESTERN AVE. SHOWN ON C.S.B.-2553-1

C.S.B.-3059-1 SHT. 1

FIELD WORK BY E.F. ENGLISH
OFFICE WORK BY S. L. LUDICHEUSEN
CHECKED BY W. ASHLEY

E.M.06

JOHN A. LAMBIE
COUNTY ENGINEER
RECEIVED