
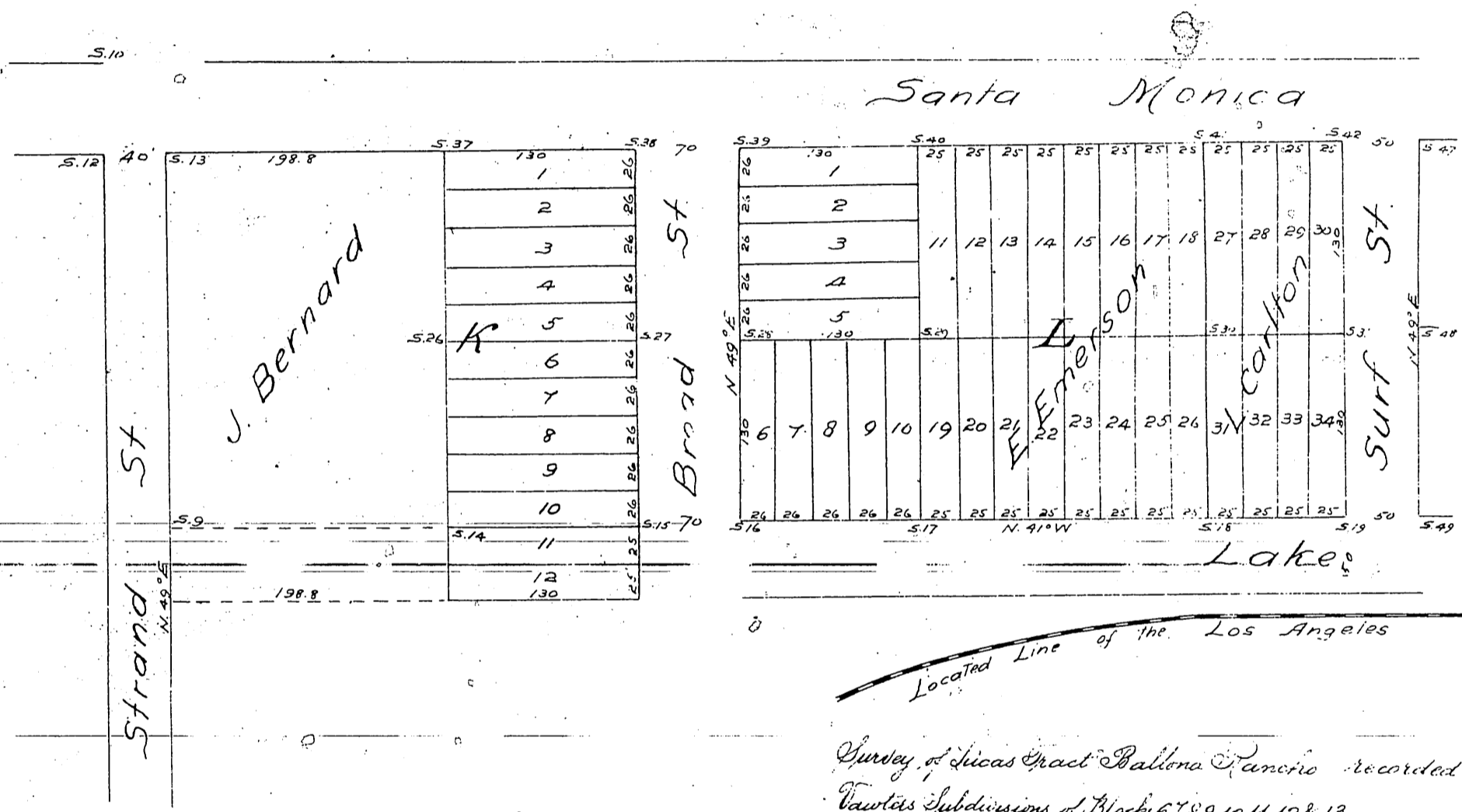
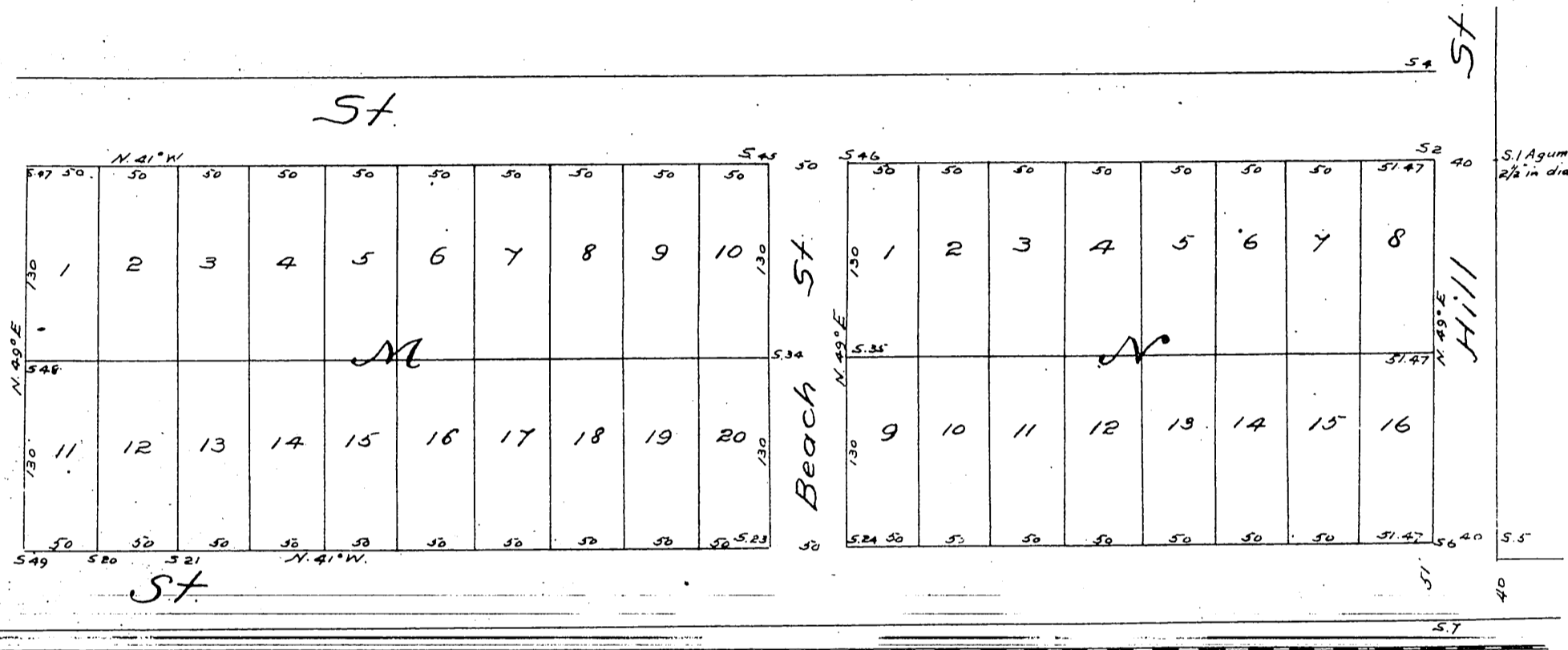



MR-9-1

Plat  
of  
**VAYTERS OCEAN VIEW TRACT**  
 being a re-subdivision  
 of portions of  
*Lots 6, 7, 8 & 9 of the Lucas Tract, Ballona Rancho*  
 Los Angeles Co. Cal.  
 Surveyed by H. C. Ward March 1886.  
 Scale one inch = one hundred feet.





and Santa Monica Railroad.

in Book 6 page 221 Los Angeles Co. Records.  
" 6 " 217 "

A full, true and correct copy of the original, recorded 8<sup>th</sup> April 1886  
at 8<sup>12</sup> AM. at request of Tawter.  
Frank A. Gibson County Recorder.  
by W. B. Pritchard Deputy.