



MARK PESTRELLA, Director

COUNTY OF LOS ANGELES

DEPARTMENT OF PUBLIC WORKS

"To Enrich Lives Through Effective and Caring Service"

900 SOUTH FREMONT AVENUE
ALHAMBRA, CALIFORNIA 91803-1331
Telephone: (626) 458-5100
<http://dpw.lacounty.gov>

ADDRESS ALL CORRESPONDENCE TO:
P.O. BOX 1460
ALHAMBRA, CALIFORNIA 91802-1460

April 25, 2023

IN REPLY PLEASE

REFER TO FILE: **BRC-1**

INVITATION FOR BIDS – ADDENDUM 1 BELVEDERE AND MESA HEIGHTS GARBAGE DISPOSAL DISTRICTS (BRC0000369)

Thank you for your interest in our Invitation For Bids (IFB) for the Belvedere and Mesa Heights Garbage Disposal Districts (BRC0000369).

The deadline to submit bids is **Tuesday, May 30, 2023, at 5:30 p.m.**

All addenda and informational updates will be posted at <http://pw.lacounty.gov/brcd/servicecontracts>. Please check the website frequently for any changes to this solicitation.

Please take note of the following revisions to IFB. (Note that the changes that have been added are in **boldface** and deleted languages are ~~strikethrough~~.)

Addendum

1. Exhibit 16.A.7 Bike Lanes Maps have been deleted in its entirety:

- ~~• Belvedere Garbage Disposal District Parcels On Streets With Bike Lanes~~
- ~~• Mesa Heights Garbage Disposal District Parcels Abutting Streets With Bike Lanes~~

The above Maps are replaced with revised Maps listed below. Please refer to Exhibits 16.A.7.1 and 16.A.7.2 Bike Lanes Maps Enclosures 1 and 2 for the revised Maps:

- **Exhibit 16.A.7.1 - Belvedere Garbage Disposal District Potential Trash Bins Obstructing Bike Lanes (Enclosure 1)**
- **Exhibit 16.A.7.2 - Mesa Heights Garbage Disposal District Potential Trash Bins Obstructing Bike Lanes (Enclosure 2)**

April 25, 2023
Page 2

If you have any questions concerning the above information, please contact Messrs. David Pang at (626) 458-7167 or Danny Medina at (626) 458-4080, Monday through Thursday, 7 a.m. to 5 p.m.

Follow us on Twitter:

We encourage you to follow us on Twitter @[LACoPublicWorks](https://twitter.com/LACoPublicWorks) for information on Public Works and instant updates on contracting opportunities and solicitations.

Very truly yours,

MARK PESTRELLA, PE
Director of Public Works

A handwritten signature in black ink, appearing to read "E. Manovitz", with a stylized flourish at the end.

for
SOO KIM
Administrative Services Manager III
Business Relations and Contracts Division

DP

P:\brcdpub\Service Contracts\CONTRACT\David\GARBAGE DISPOSAL DISTRICT - GDD\2022\Belvedere and Mesa Heights
GDD\IFB\Addendum Information Update\Addendum 1\Addendum 1 4.25.23.doc

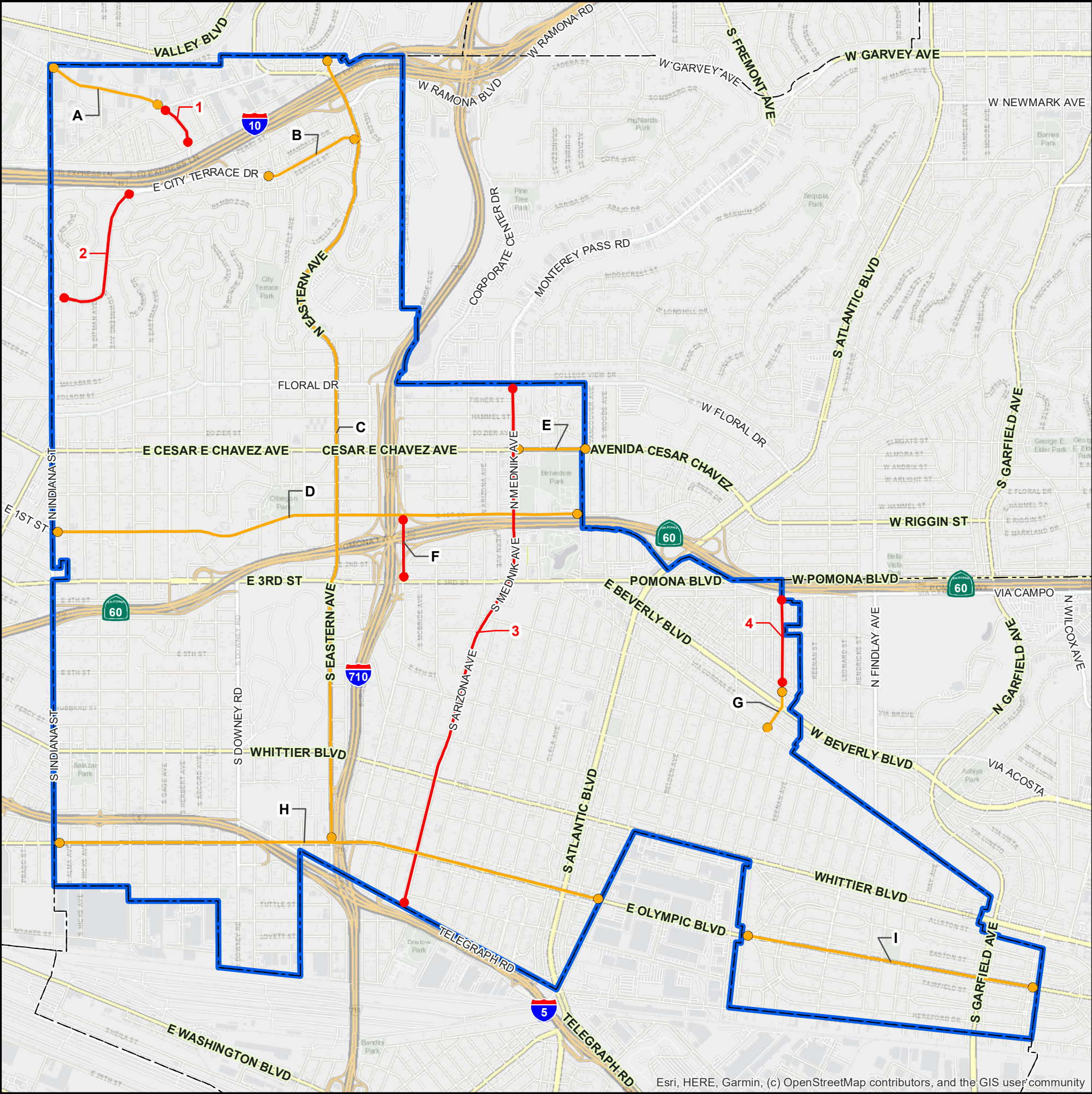
EXHIBIT 16.A.7.1



BELVEDERE GARBAGE DISPOSAL DISTRICT
POTENTIAL TRASH BINS OBSTRUCTING BIKE LANES

CLASS 2 AND CLASS 4 BIKE ROUTES WITH VERIFIED BIKE LANES				
MAP ID	LOCATION	CLASS	MAINTAINED BY	ABUTTING APNs
1	Herbert Avenue, from Whiteside Street to Medford Street	2	LA County	27
2	City Terrace Drive, from Alma Avenue to Marengo Avenue	2	LA County	112
3	Mednik Avenue/Arizona Avenue, from Floral Drive to Telegraph Road	2	LA County	236
4	Gerhart Avenue, from Via San Delarrio to Via Campo	2	LA County	59

OTHER CLASS 2 AND CLASS 4 BIKE ROUTES IN THIS SERVICE AREA				
MAP ID	LOCATION	CLASS	MAINTAINED BY	ABUTTING APNs
A	Medford Street, from Indiana Street to Herbert Avenue	2		21
B	City Terrace Drive, from Hazard Avenue to Eastern Avenue	2		81
C	Eastern Avenue, from 0.1 mi N/o Whiteside Street to Olympic Boulevard	2		207
D	1st Street, from Indiana Street to 150' w/o Vancouver Avenue	2		150
E	Cesar Chavez Avenue, from Mednik Ave to Vancouver Ave	2		4
F	Ford Boulevard, from 1st Street to 3rd Street	2		0
G	Gerhart Avenue, from Via San Delarrio Street to Eagle Street	2		13
H	Olympic Boulevard, from Indiana Street to Goodrich Boulevard	2		162
I	Olympic Boulevard, from Simmons Avenue to Concourse Avenue	2		212



Esri, HERE, Garmin, (c) OpenStreetMap contributors, and the GIS user community



Visually-Verified Bike Lanes

Other Class 2 / Class 4 Bike Routes *

District Boundary

City Boundary

* No bike lane markings were verifiable by aerials nor by street view.

N

02,0004,000

Feet

Date: 4/17/2023
SMPM Division, Mapping & GIS Services Section (HCHANG)
Data Sources: Geographic data from eGIS Repository. All rights reserved.
Disclaimer: This product is for informational purposes and may not have been prepared for or be suitable for legal engineering, or surveying purposes. Users of this information should review or consult the primary data and information sources to ascertain the usability of the information.

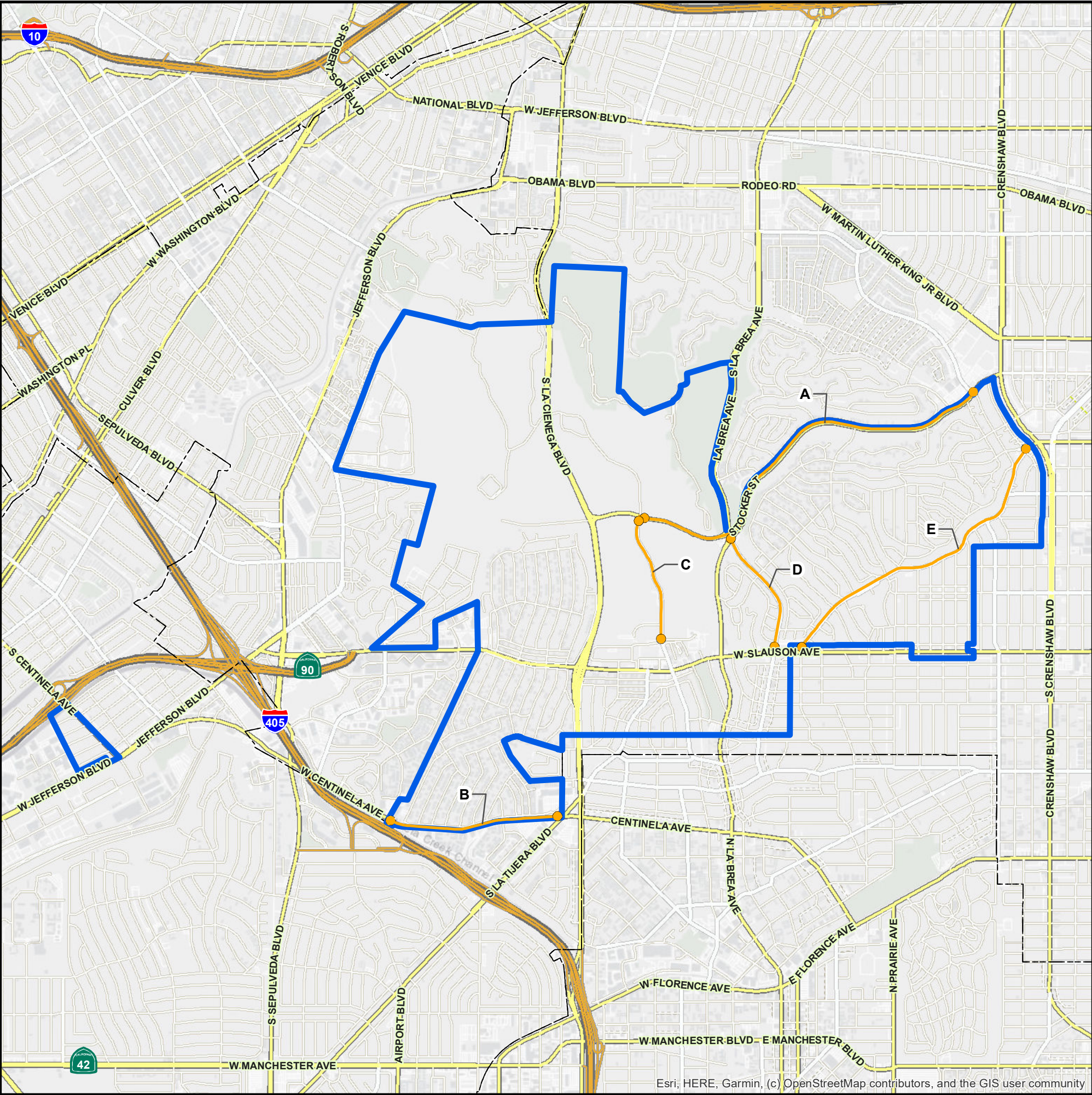



EXHIBIT 16.A.7.2



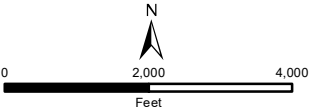
MESA HEIGHTS GARBAGE DISPOSAL DISTRICT
POTENTIAL TRASH BINS OBSTRUCTING BIKE LANES

CLASS 2 AND CLASS 4 BIKE ROUTES (WITH NO VERIFIABLE BIKE LANES BASED ON STREET VIEW)				
MAP ID	LOCATION	CLASS	MAINTAINED BY	ABUTTING APNs
A	Stocker Street, from Fairfax Avenue to Santa Rosalia Drive	2		101
B	Centinela Avenue, from Green Valley Circle to La Tijera Boulevard	2		4
C	Fairfax Avenue, from Stocker Street to 57th Street	2		2
D	Overhill Drive, from Stocker Street to Slauson Avenue	2		8
E	Angeles Vista Road, from Slauson Avenue to Vernon Avenue	2		173



- Other Class 2 / Class 4 Bike Routes *
- District Boundary
- City Boundary

* No bike lane markings were verifiable by aerials nor by street view.



Date: 4/17/2023
SMPM Division, Mapping & GIS Services Section (HCHANG)
Data Sources: Geographic data from eGIS Repository. All rights reserved.
Disclaimer: This product is for informational purposes and may not have been prepared for or be suitable for legal engineering, or surveying purposes. Users of this information should review or consult the primary data and information sources to ascertain the usability of the information.