





# Altadena District

### Legend:

-  NCV District Boundary
-  Unincorporated Boundary
-  City Boundary
-  Supervisorial District

### Key Map:

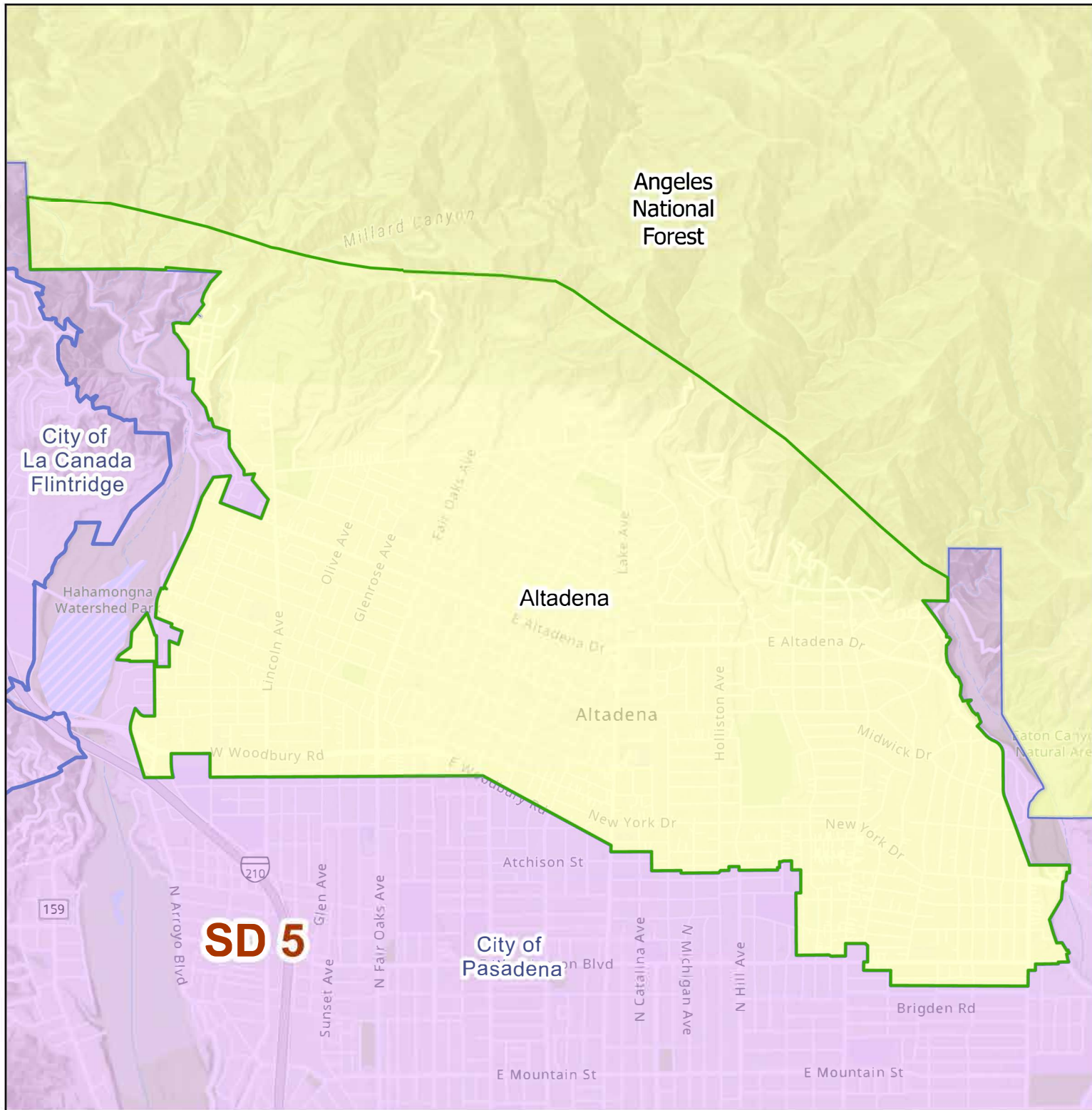
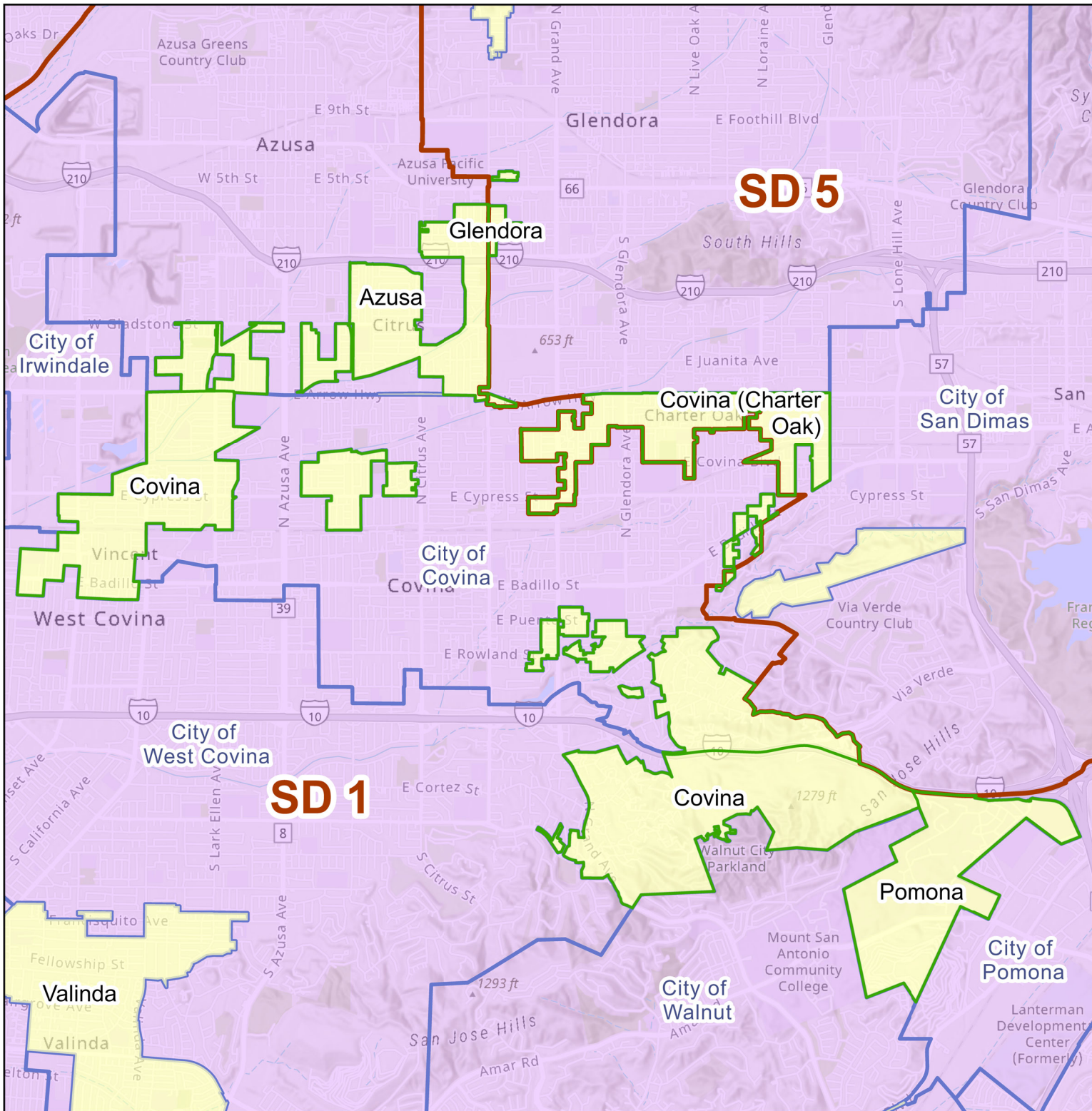


Figure 15.64.075-A: Altadena District Boundary





**County of Los Angeles**  
**Azusa/ Charter Oak/ Covina District**

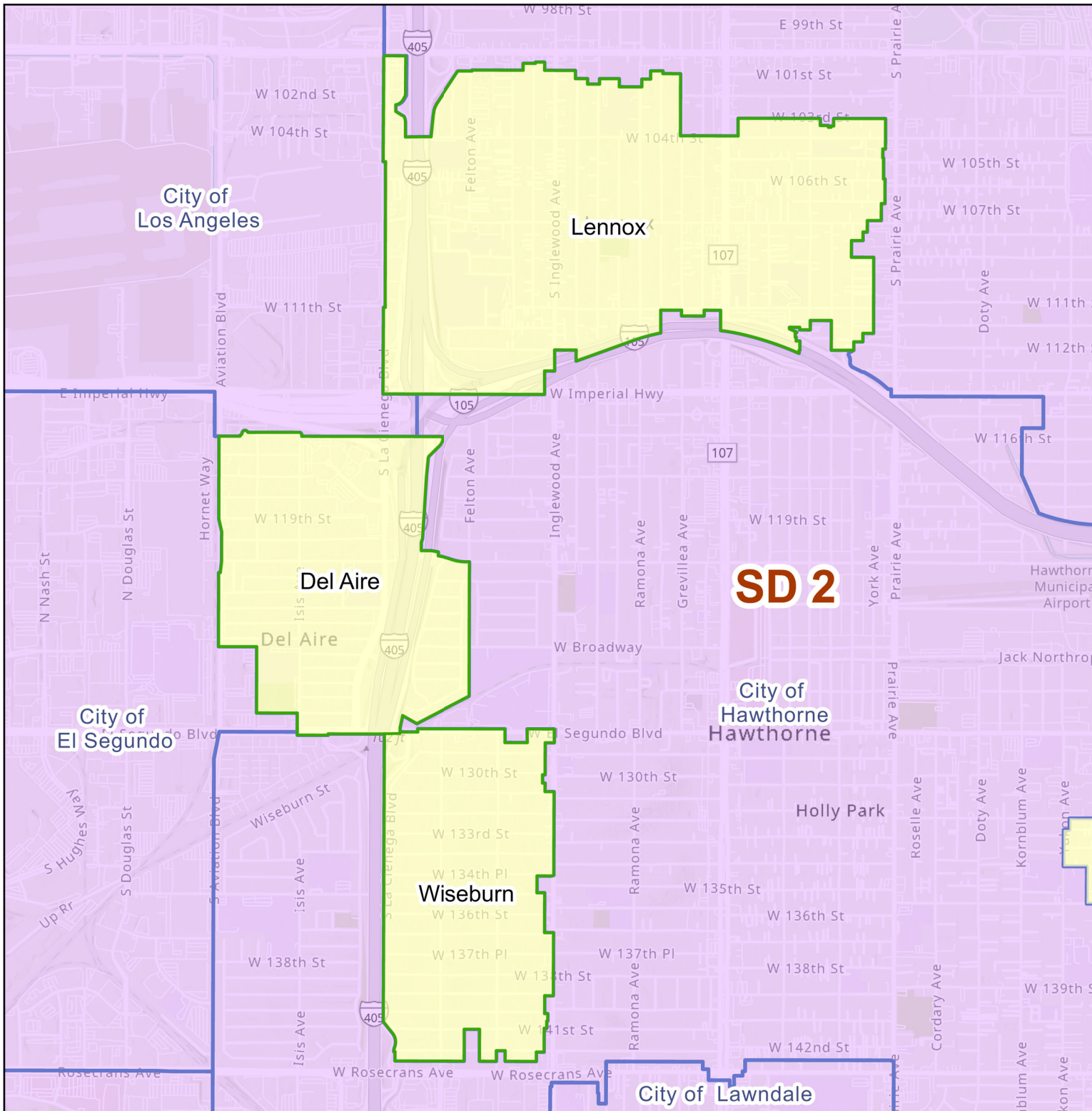
**Legend:**

- NCV District Boundary
- Unincorporated Boundary
- City Boundary
- Supervisorial District

**Key Map:**

**Figure 15.64.075-B: Azusa/ Charter Oak/ Covina District Boundary**





**County of Los Angeles**  
**Del Aire/ Lennox District**

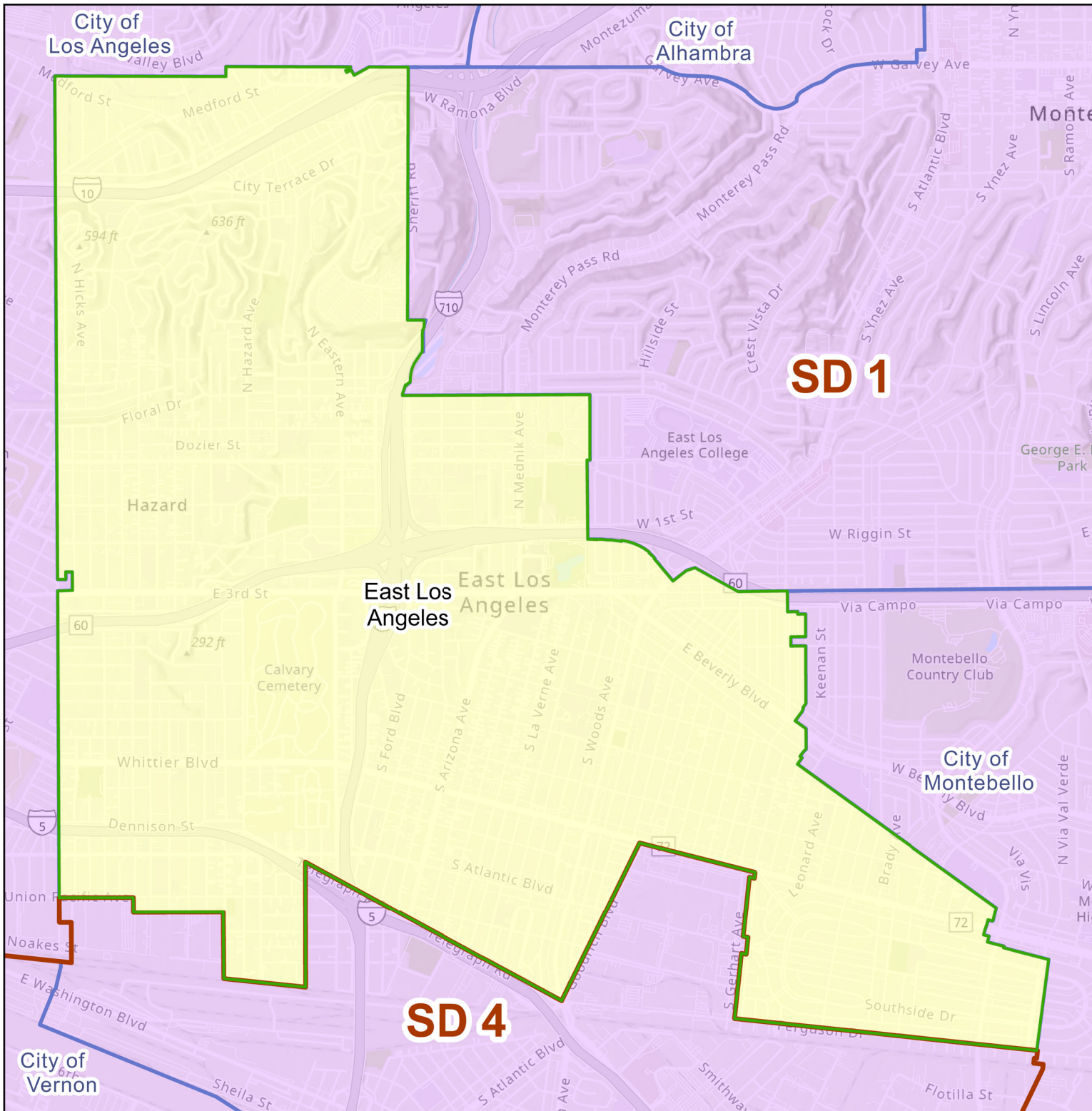
**Legend:**

- NCV District Boundary
- Unincorporated Boundary
- City Boundary
- Supervisorial District

**Key Map:**

**Figure 15.64.075-C: Del Aire/ Lennox District Boundary**



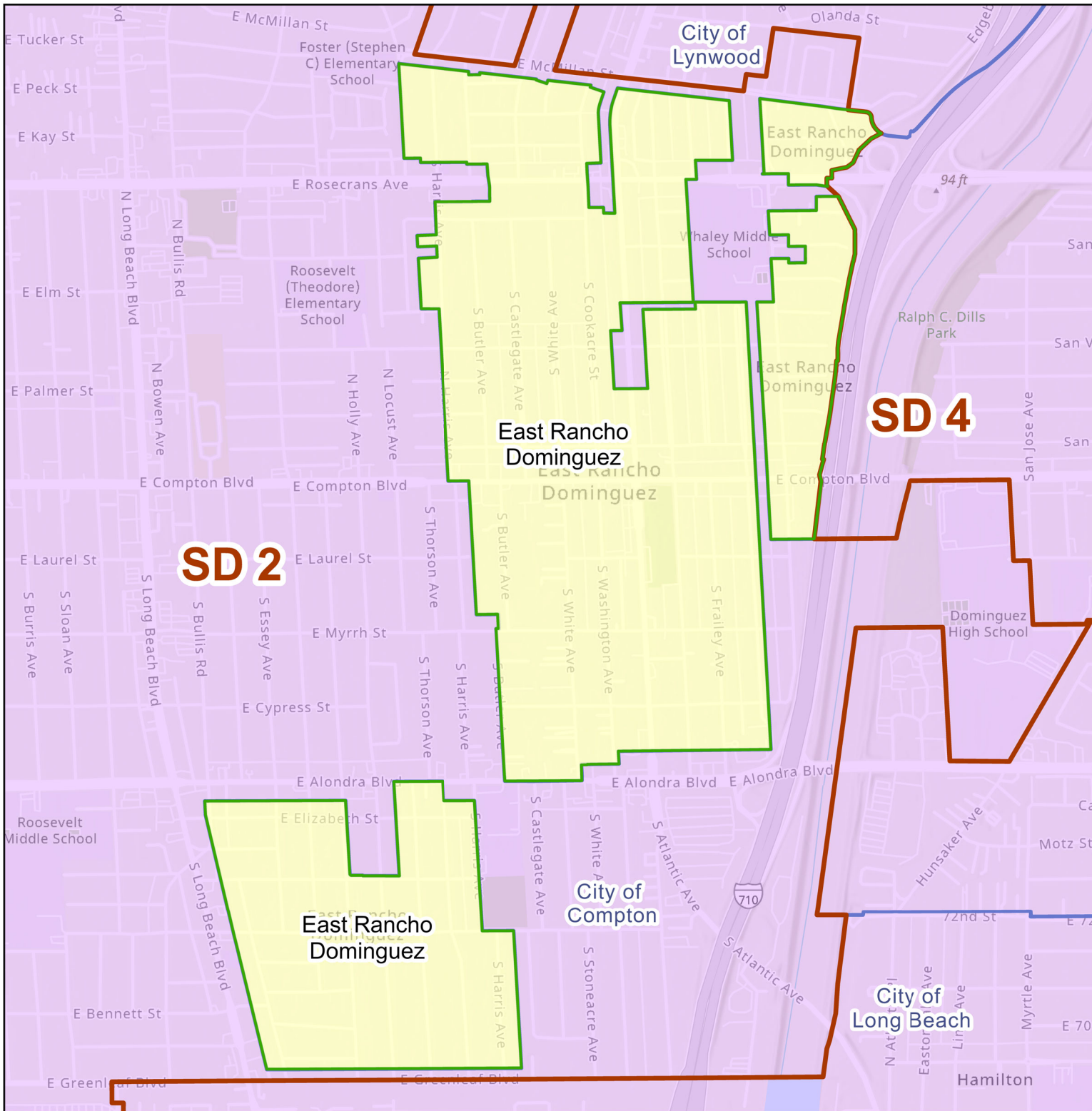
**County of Los Angeles**  
**East Los Angeles District**

**Legend:**

- NCV District Boundary
- Unincorporated Boundary
- City Boundary
- Supervisorial District



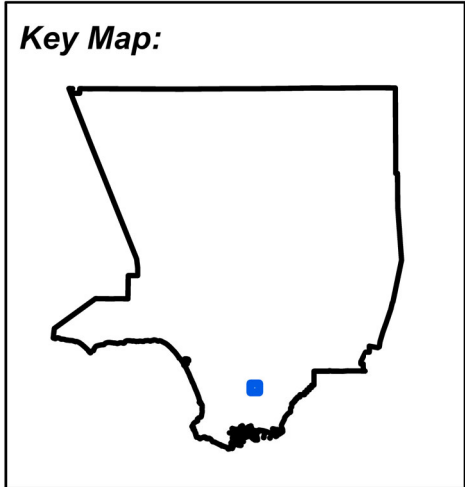
**Figure 15.64.075-D: East Los Angeles District Boundary**





**County of Los Angeles**  
**East Rancho Dominguez District**

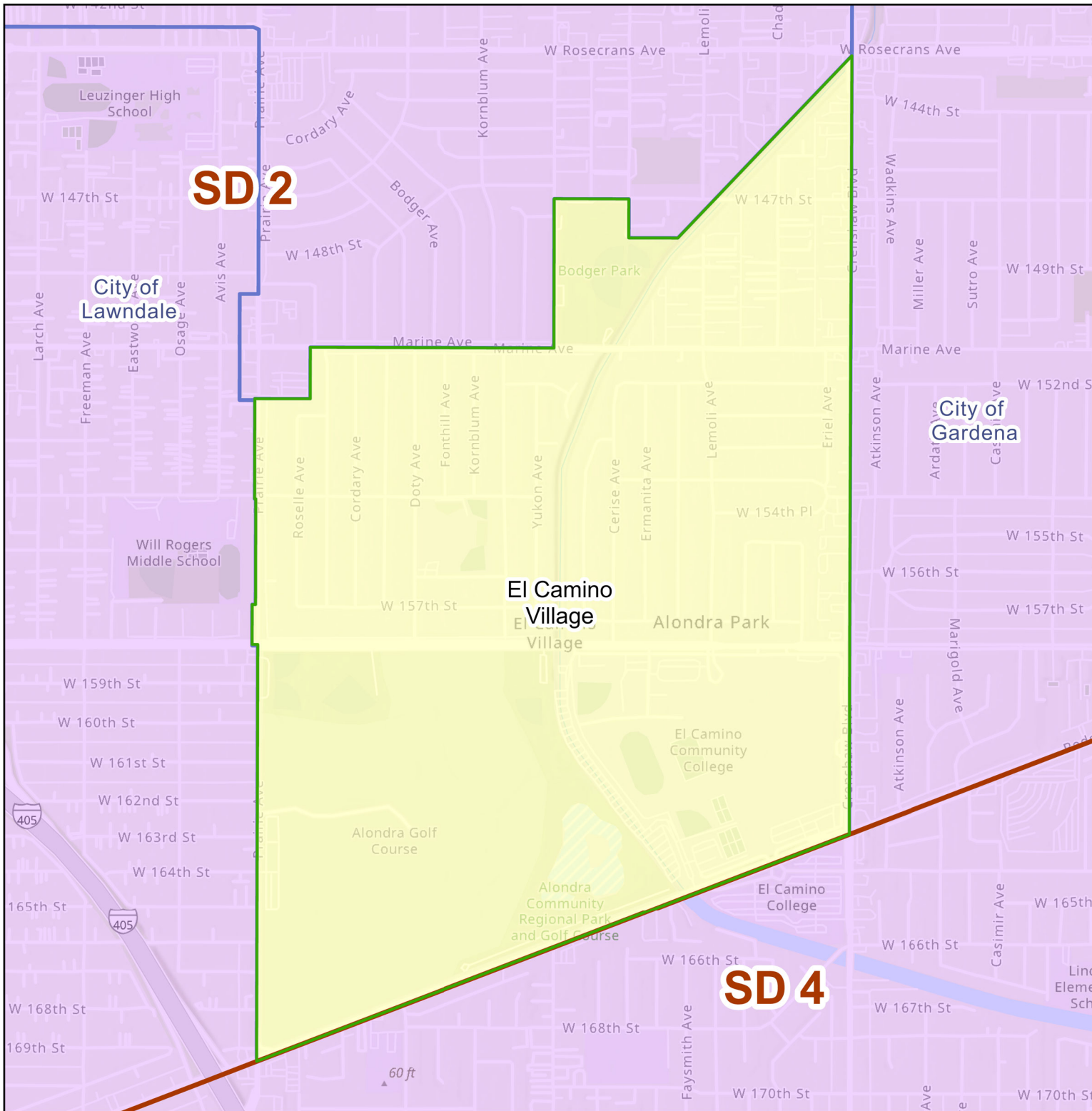
**Legend:**

- NCV District Boundary
- Unincorporated Boundary
- City Boundary
- Supervisorial District



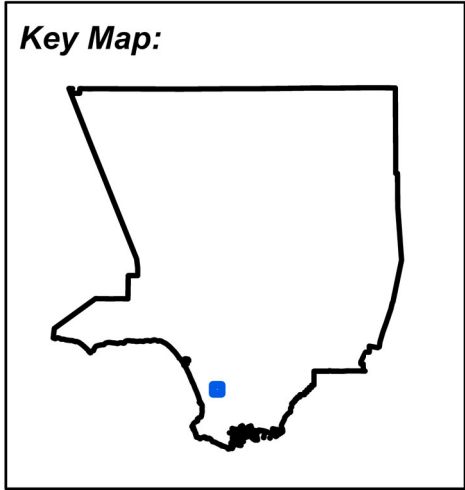
**Figure 15.64.075-E: East Rancho Dominguez District Boundary**





**County of Los Angeles**  
**El Camino Village District**

**Legend:**

- NCV District Boundary
- Unincorporated Boundary
- City Boundary
- Supervisorial District










**Figure 15.64.075-F: El Camino Village District Boundary**

County of Los Angeles

# Florence-Firestone/ Walnut Park District

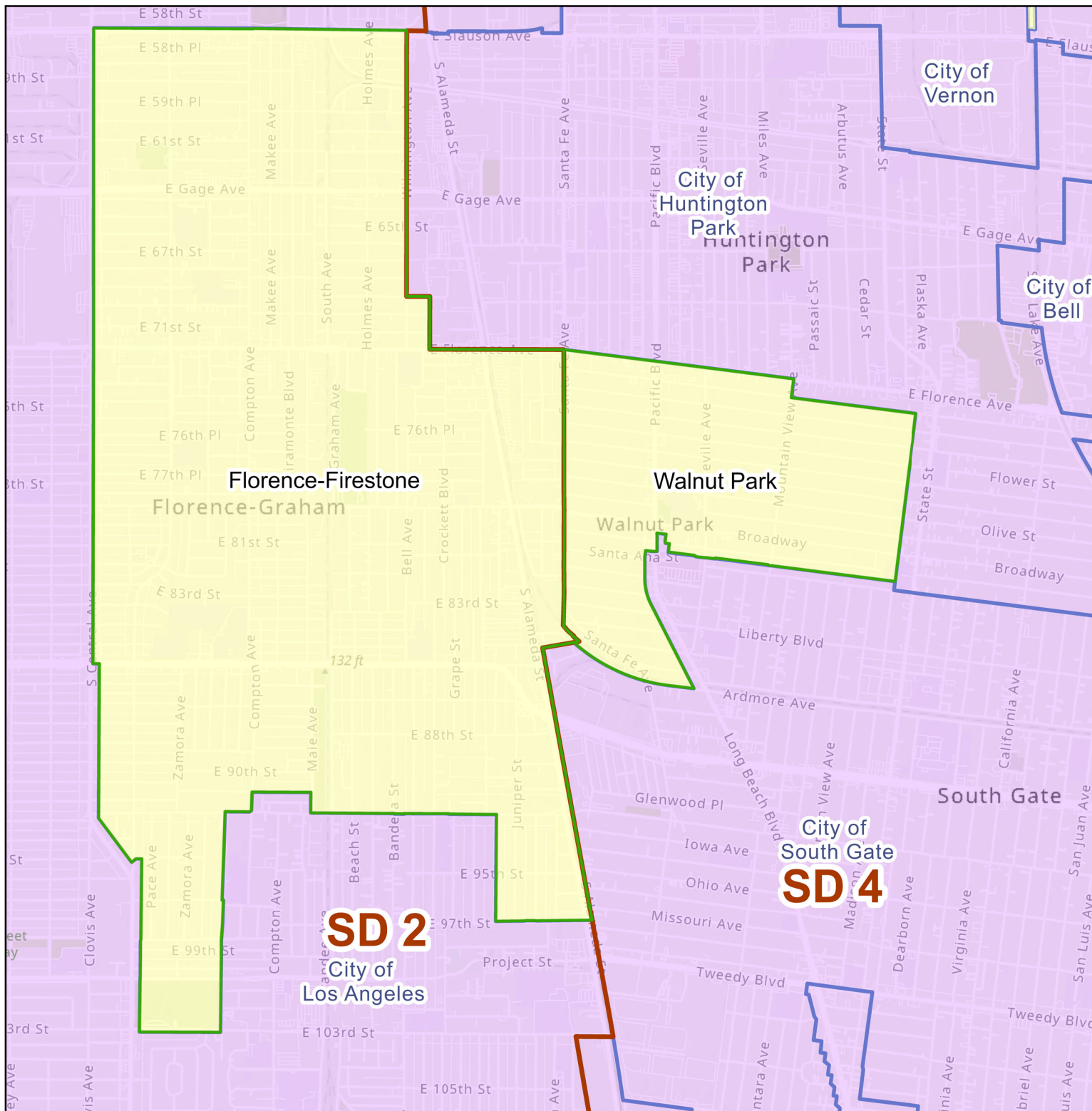
## Legend:

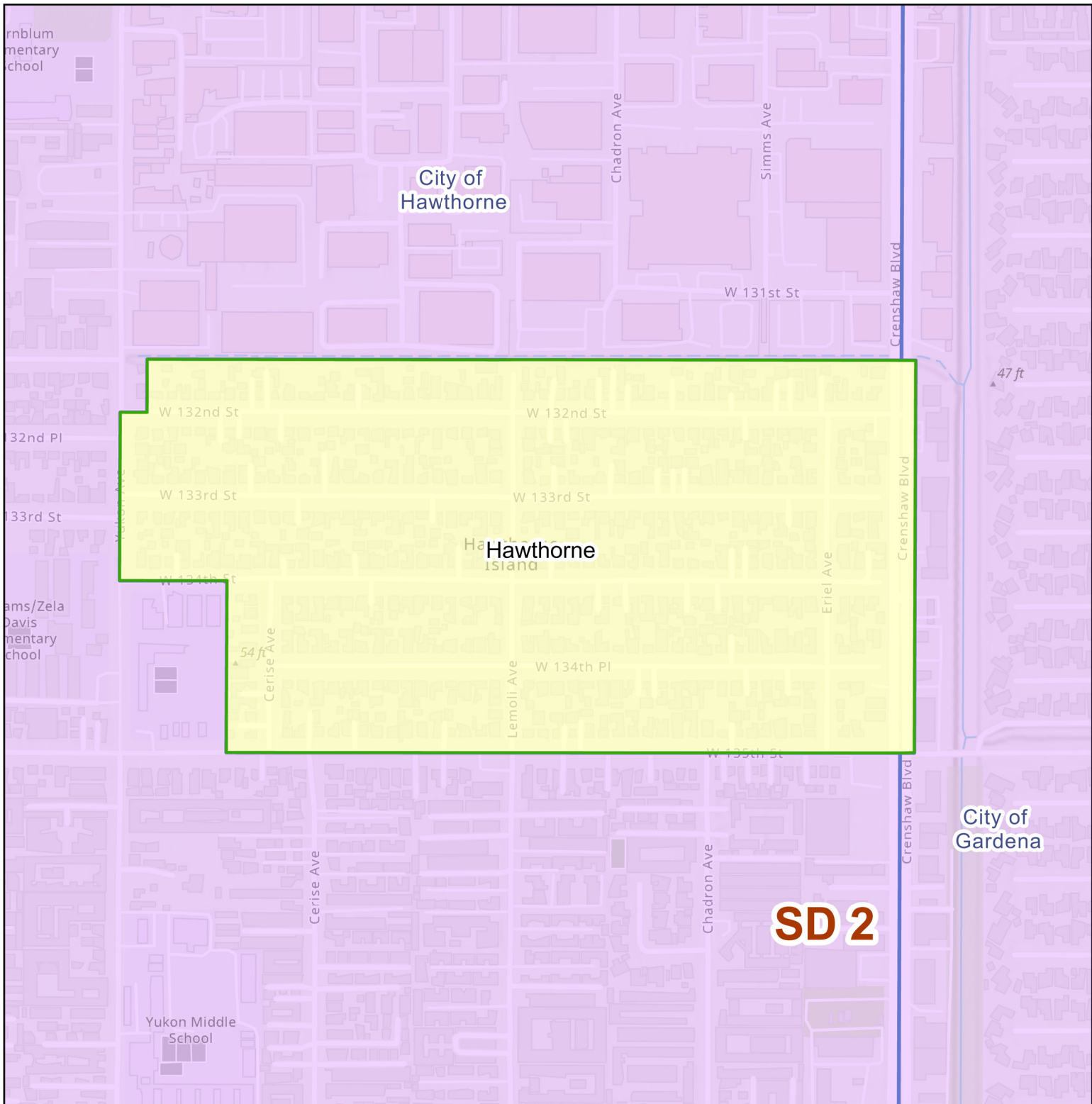
-  NCV District Boundary
-  Unincorporated Boundary
-  City Boundary
-  Supervisorial District

## Key Map:



Figure 15.64.075-G: Florence-Firestone/  
Walnut Park District  
Boundary





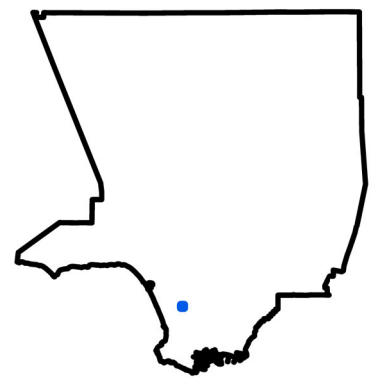
County of Los Angeles

**Hawthorne District**

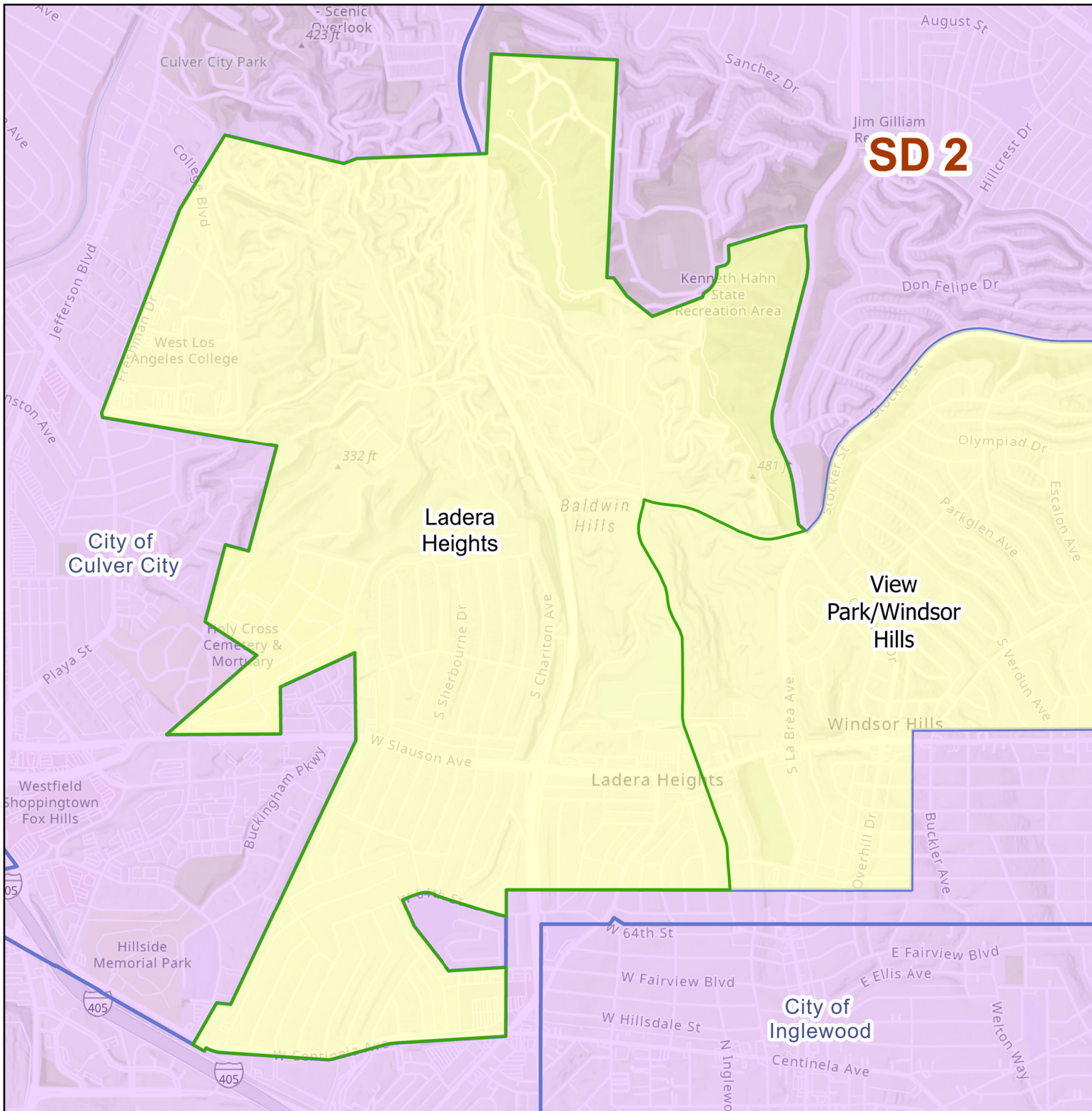
**Legend:**

- NCV District Boundary
- Unincorporated Boundary
- City Boundary
- Supervisorial District

**Key Map:**



**Figure 15.64.075-H: Hawthorne District Boundary**

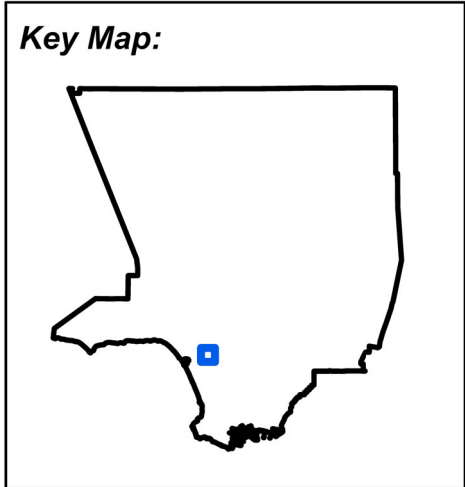




**County of Los Angeles**

**Ladera Heights District**

**Legend:**

- NCV District Boundary
- Unincorporated Boundary
- City Boundary
- Supervisorial District










**Figure 15.64.075-I: Ladera Heights District Boundary**

County of Los Angeles

# Long Beach District

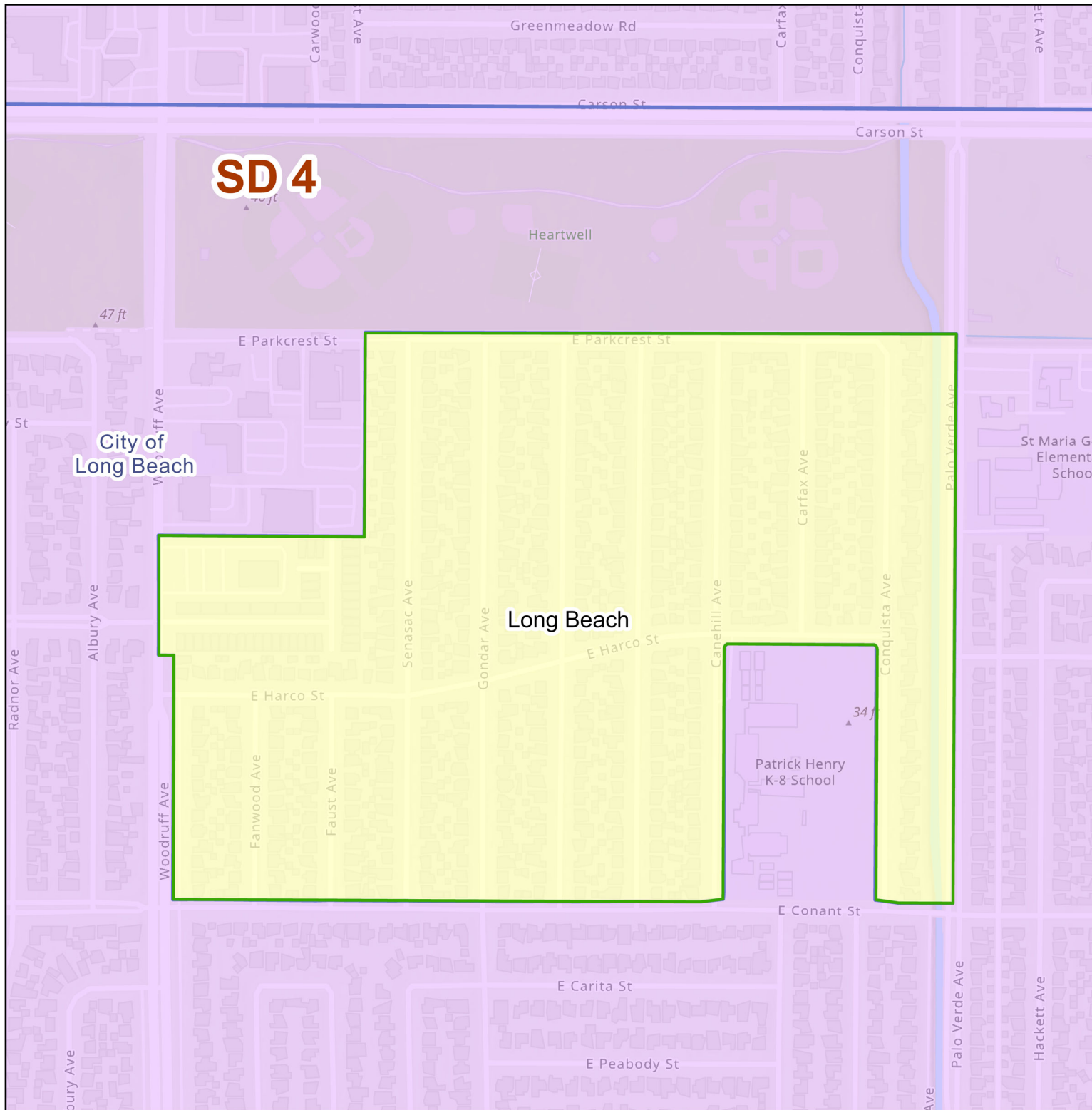
## Legend:

-  NCV District Boundary
-  Unincorporated Boundary
-  City Boundary
-  Supervisorial District

## Key Map:







Figure 15.64.075-J: Long Beach District Boundary



County of Los Angeles  
**Marina Del Rey District**

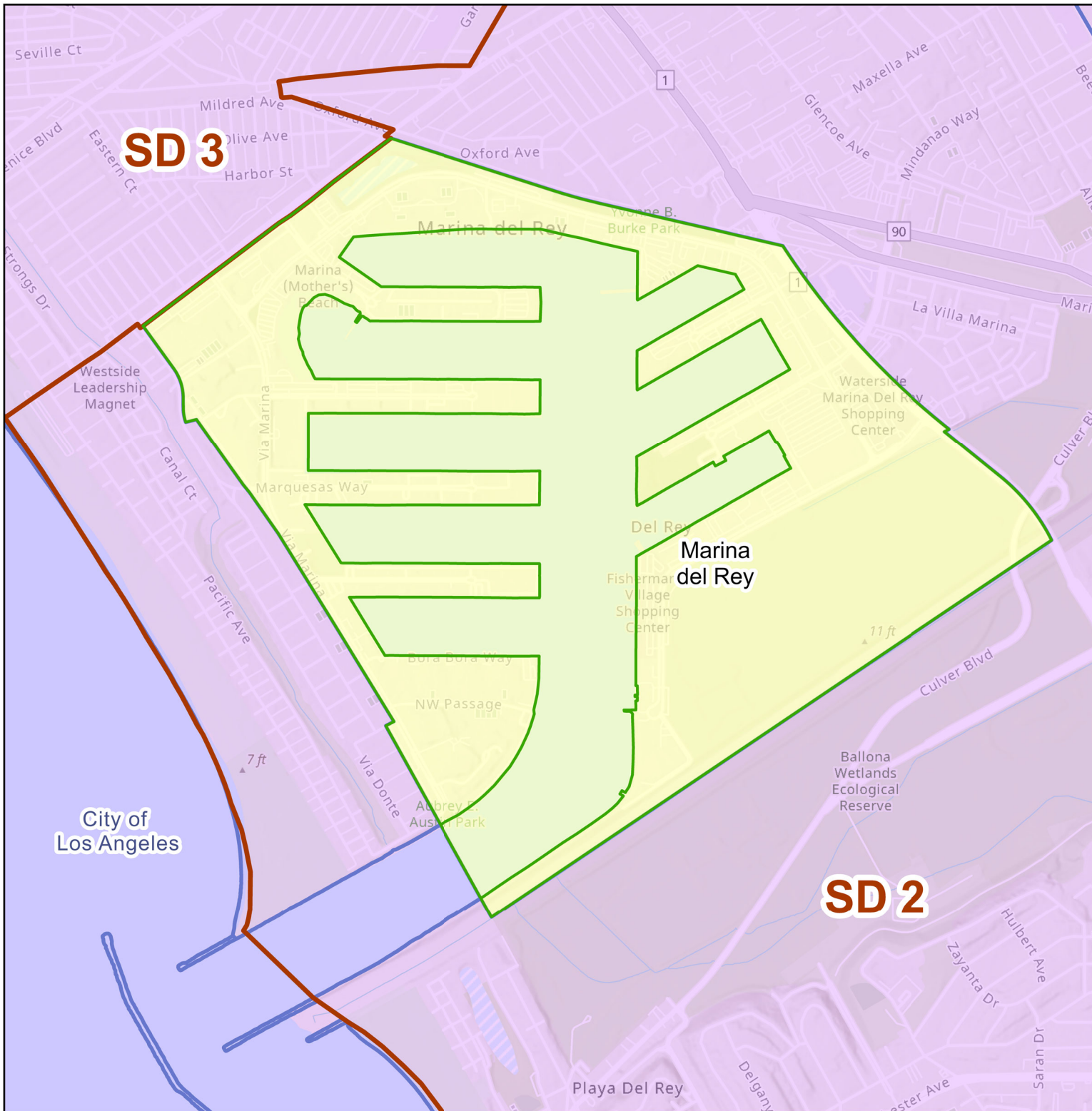
**Legend:**

-  NCV District Boundary
-  Unincorporated Boundary
-  City Boundary
-  Supervisorial District

**Key Map:**



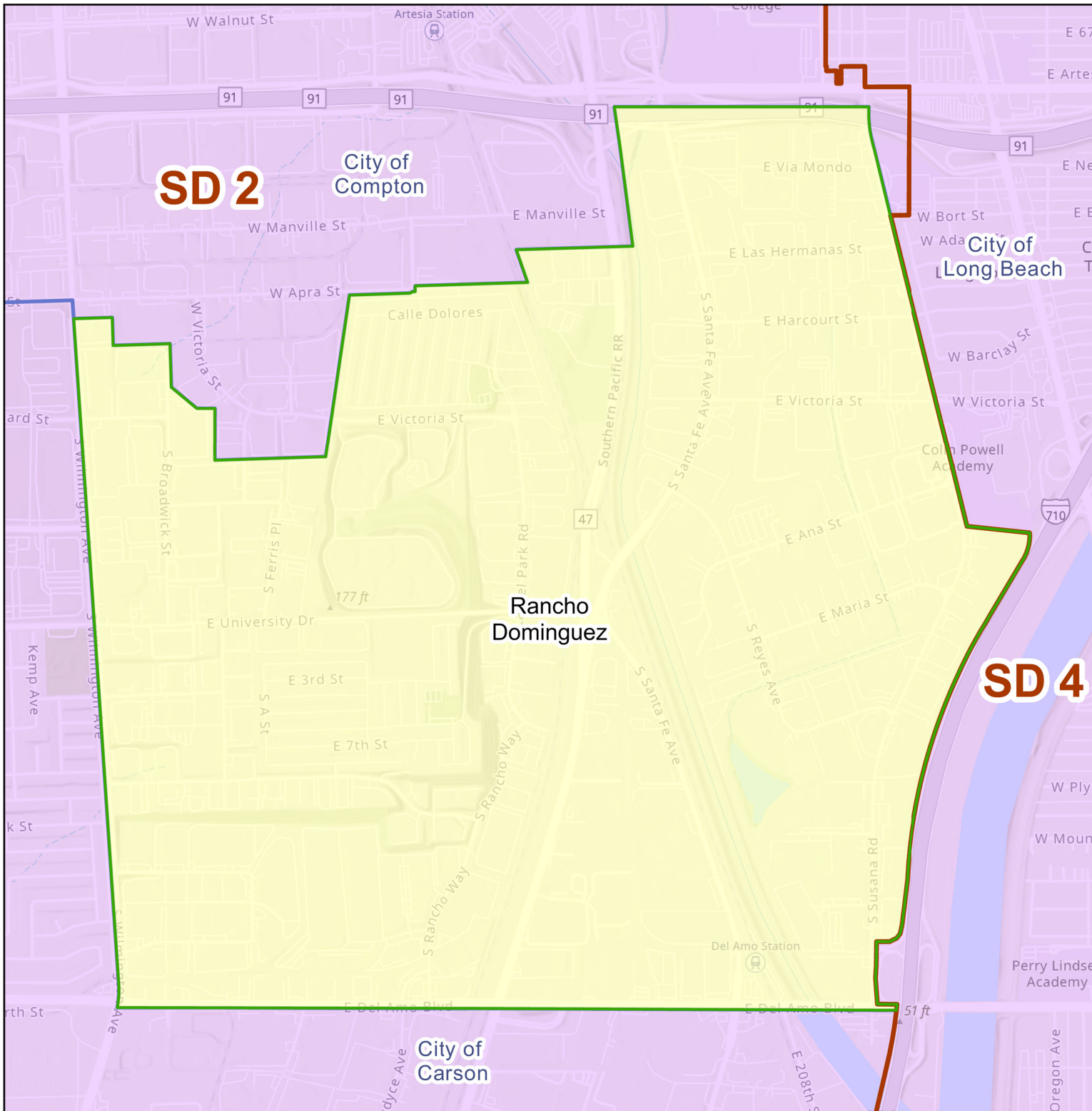
**Figure 15.64.075-K: Marina Del Rey District Boundary**



City of Los Angeles

**SD 3**

**SD 2**





**County of Los Angeles**  
**Rancho Dominguez District**

**Legend:**

- NCV District Boundary
- Unincorporated Boundary
- City Boundary
- Supervisorial District










**Figure 15.64.075-L: Rancho Dominguez District Boundary**

County of Los Angeles

# South Whittier/ East Whittier/ East La Mirada District

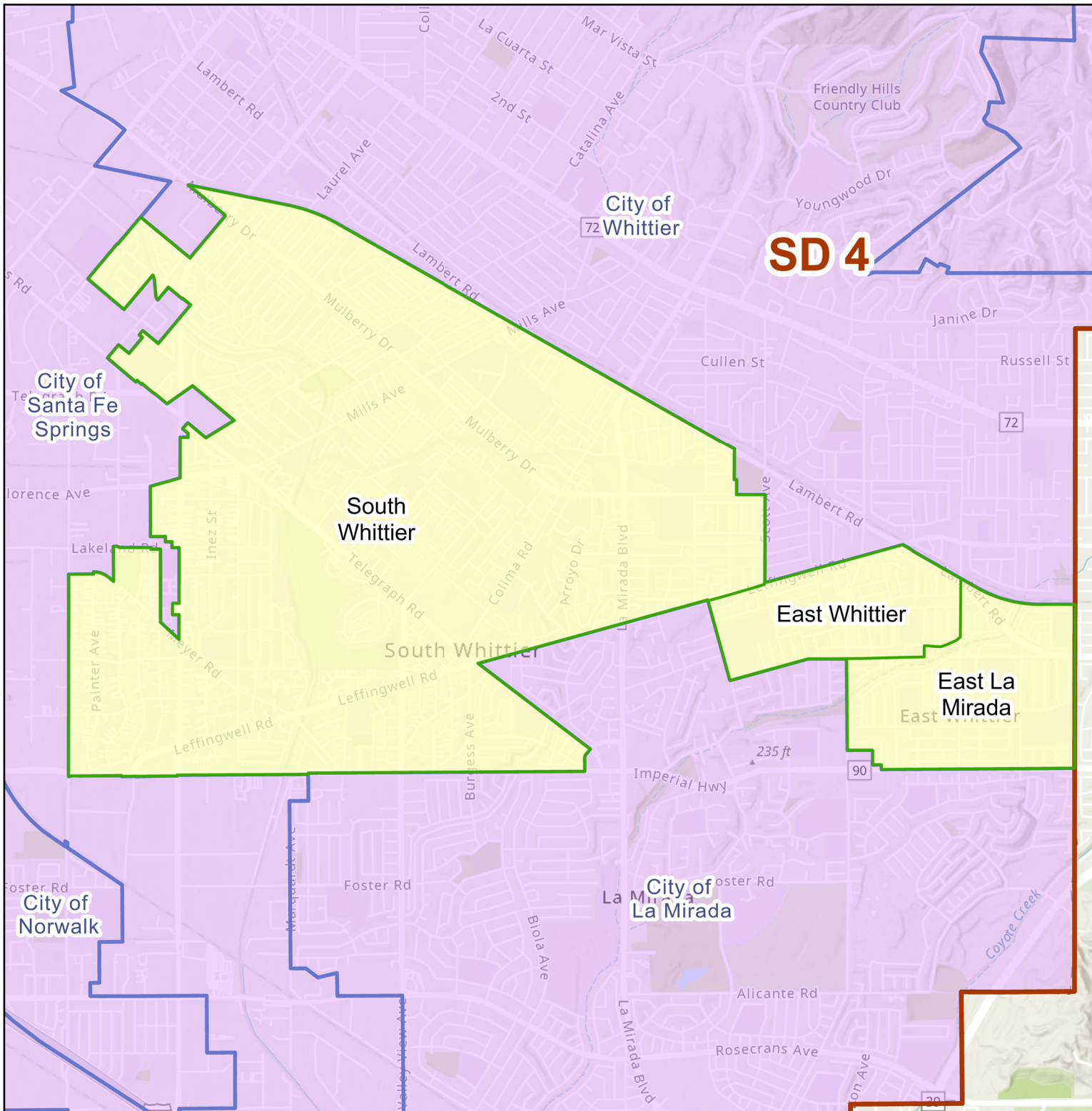
## Legend:

-  NCV District Boundary
-  Unincorporated Boundary
-  City Boundary
-  Supervisorial District

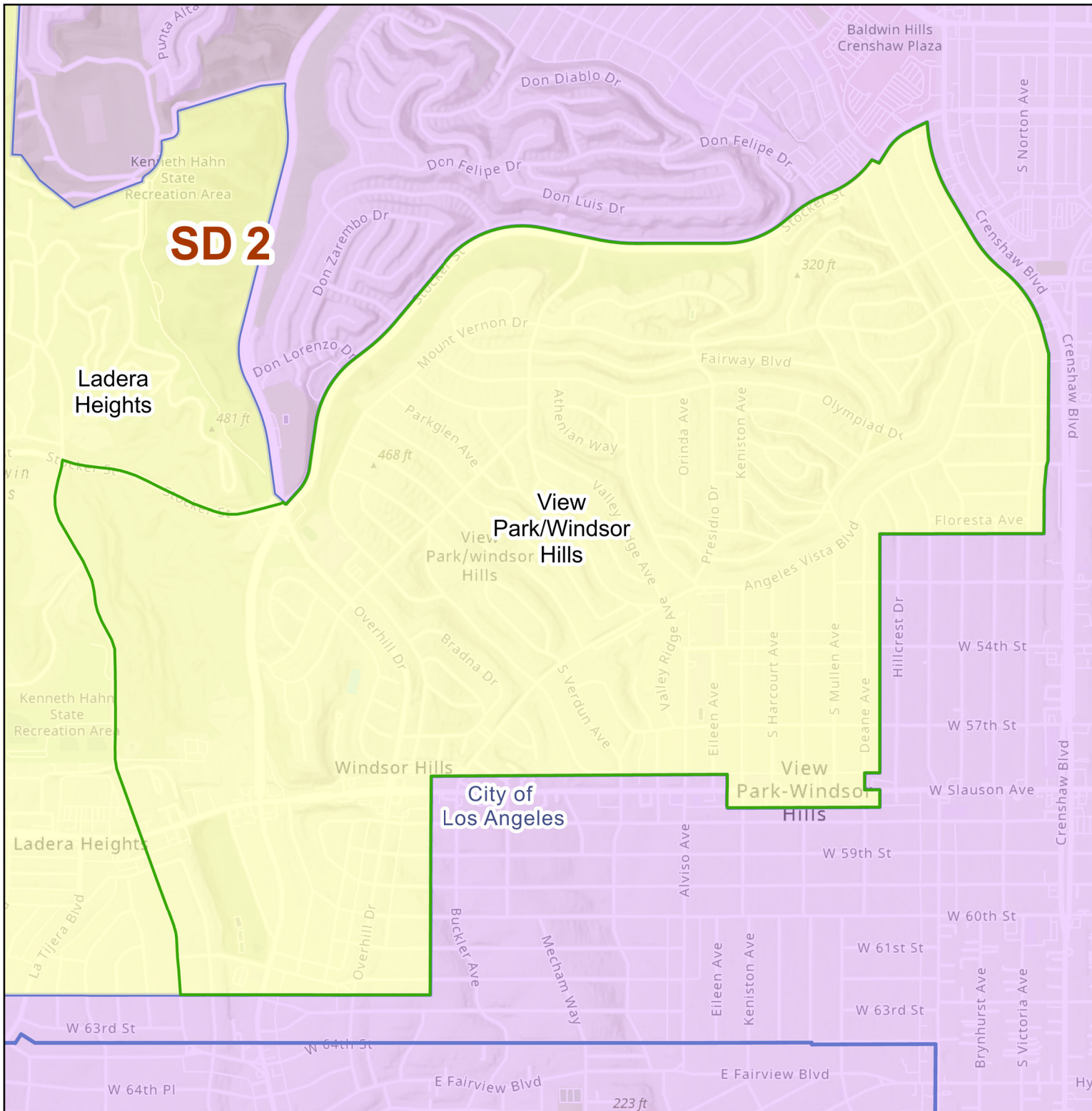
## Key Map:



Figure 15.64.075-M: South Whittier/ East Whittier/ East La Mirada District Boundary



**SD 4**





**County of Los Angeles**

**View Park/ Windsor Hills District**

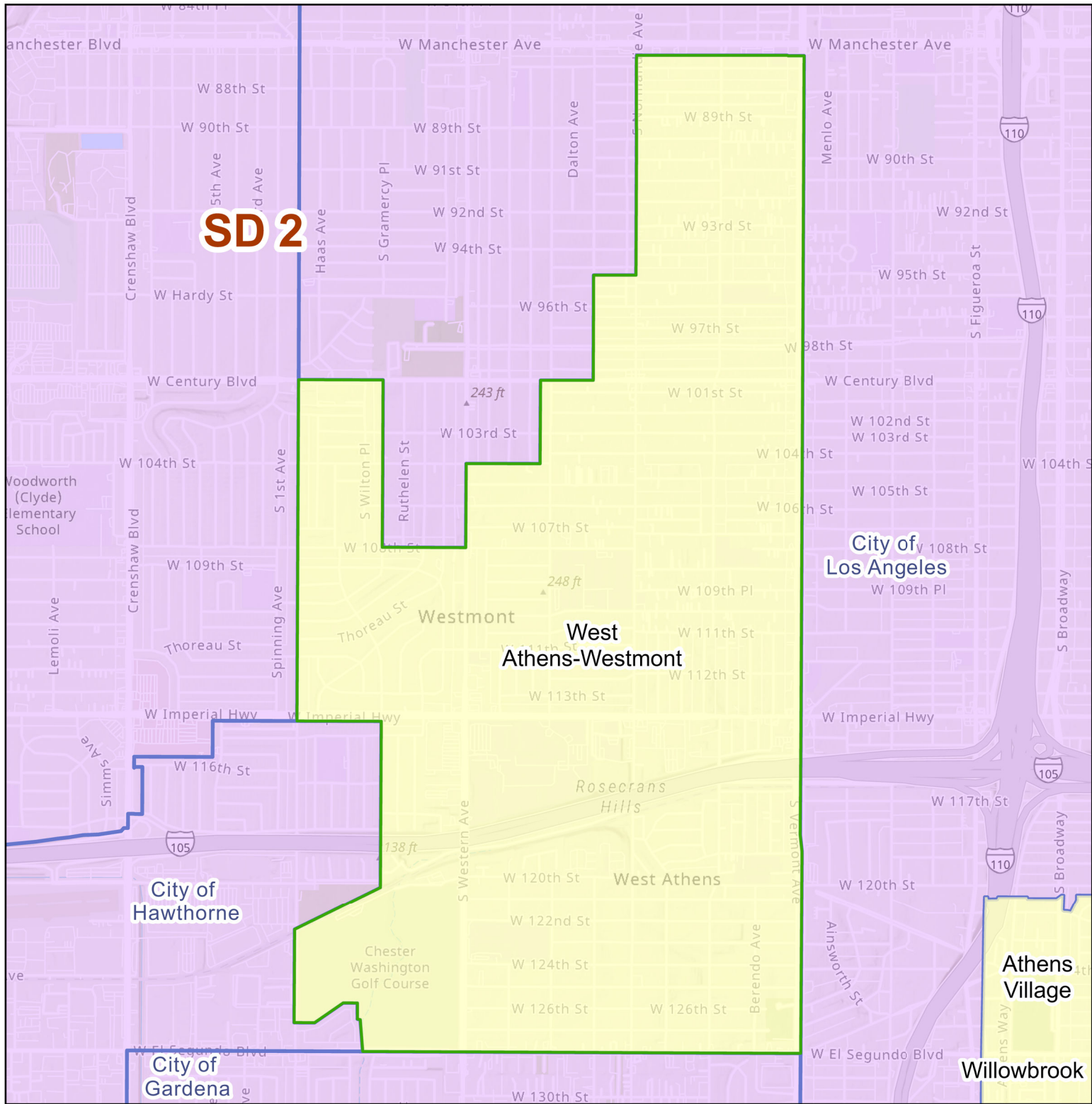
**Legend:**

- NCV District Boundary
- Unincorporated Boundary
- City Boundary
- Supervisorial District



**Figure 15.64.075-N: View Park/ Windsor Hills District Boundary**





**County of Los Angeles**

# **West Athens/ Westmont District**

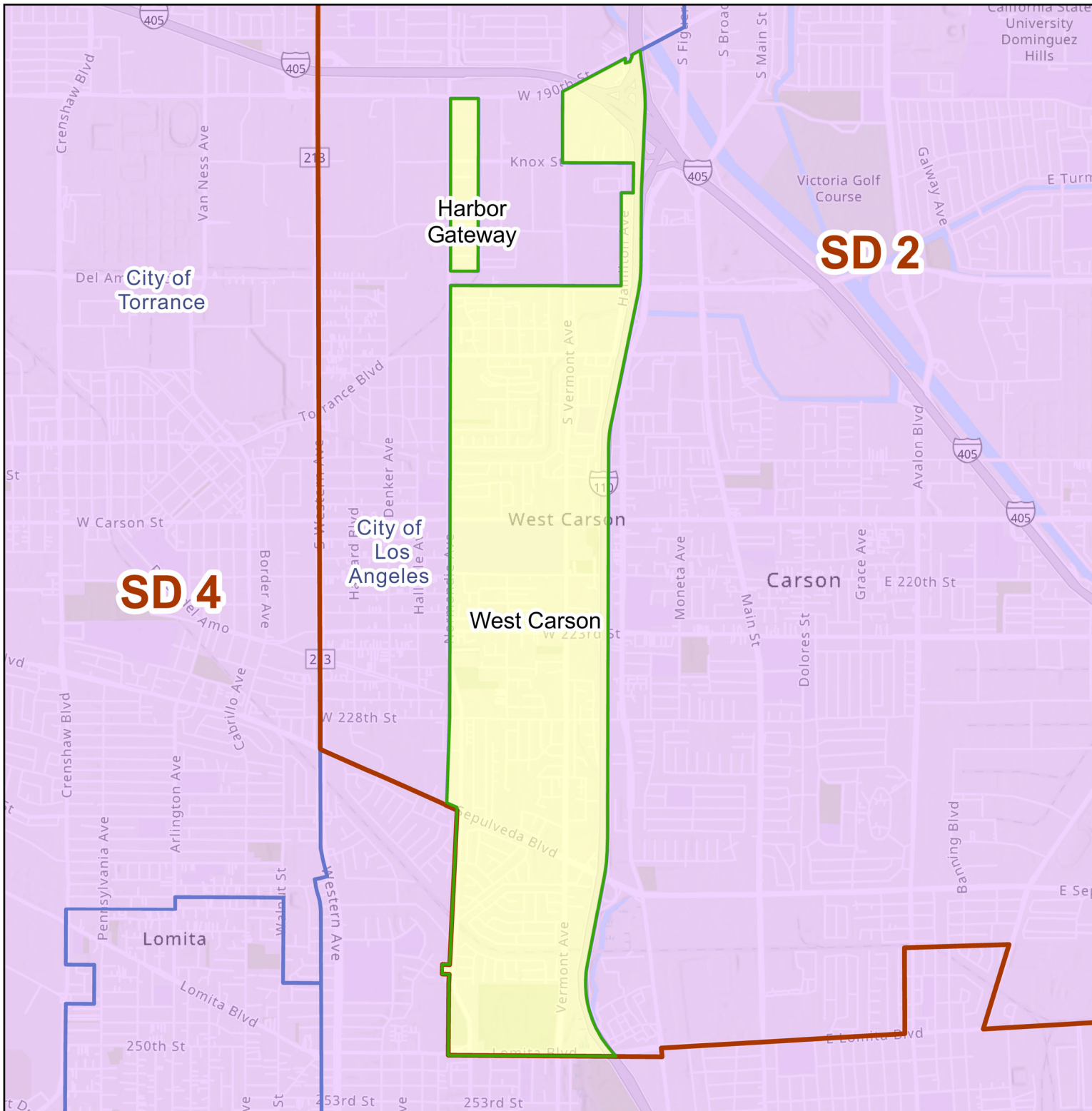
**Legend:**

- NCV District Boundary
- Unincorporated Boundary
- City Boundary
- Supervisorial District



**Figure 15.64.075-O: West Athens/  
Westmont District Boundary**

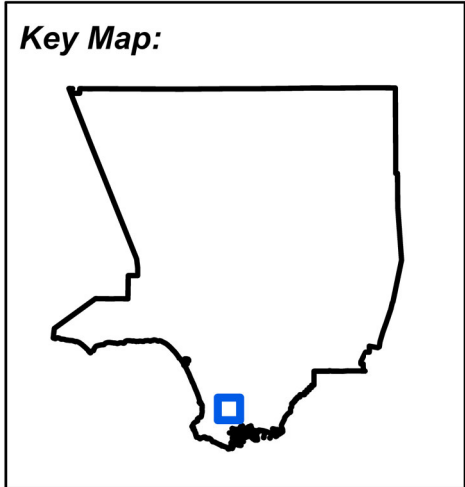


**County of Los Angeles**

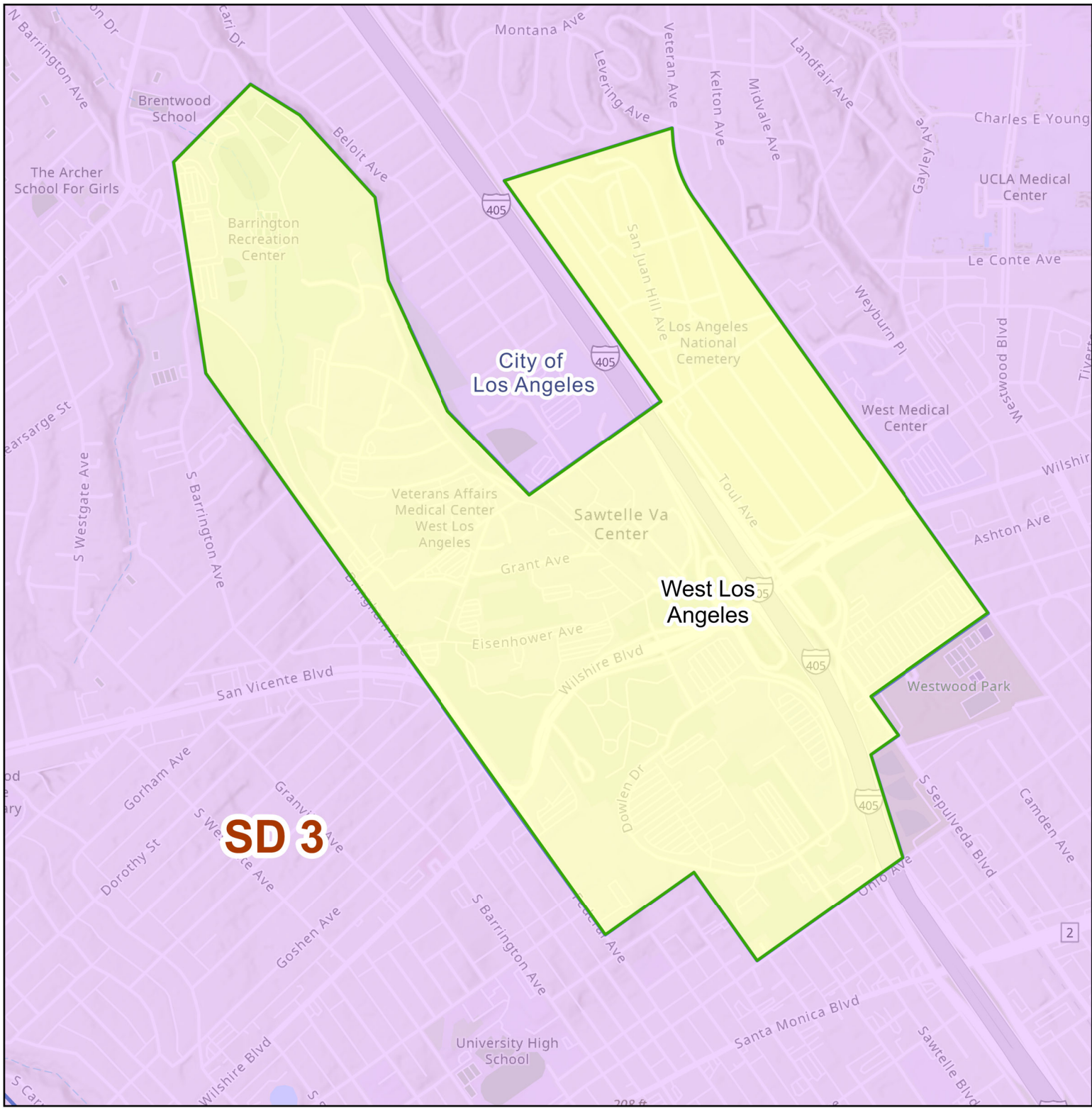
**West Carson District**

**Legend:**

- NCV District Boundary
- Unincorporated Boundary
- City Boundary
- Supervisorial District



**Figure 15.64.075-P: West Carson District Boundary**



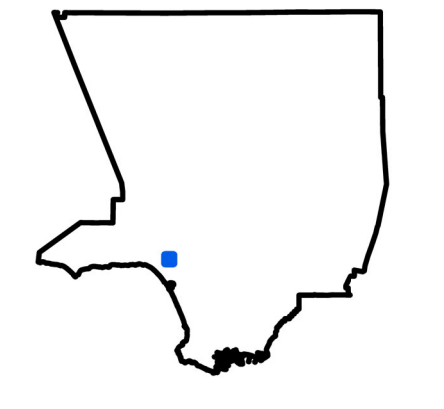
**County of Los Angeles**

**West Los Angeles District**

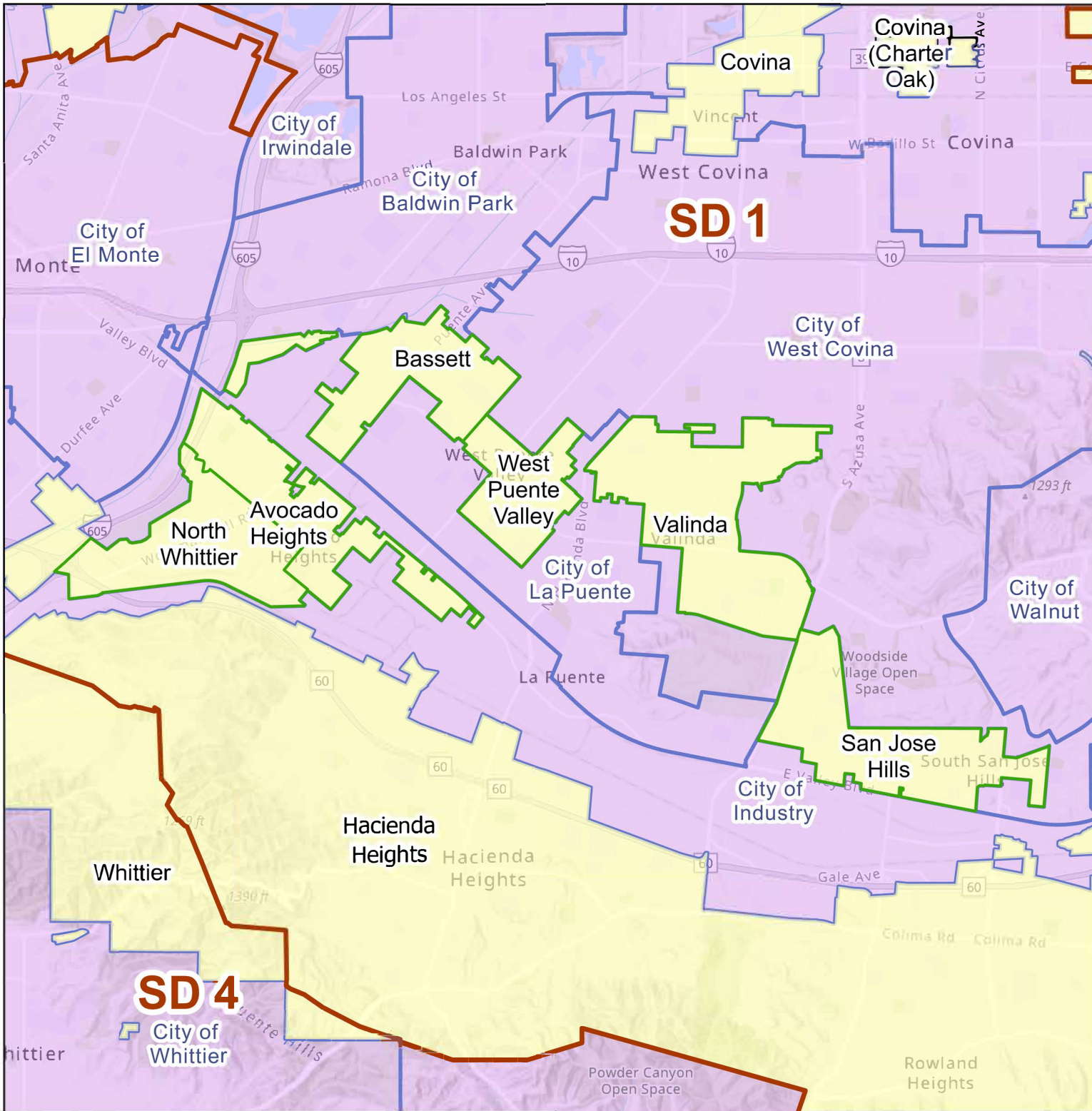
**Legend:**

- NCV District Boundary
- Unincorporated Boundary
- City Boundary
- Supervisorial District

**Key Map:**



**Figure 15.64.075-Q: West Los Angeles District Boundary**



**County of Los Angeles**  
**West Puente Valley/  
 Valinda/ South San Jose  
 Hills District**

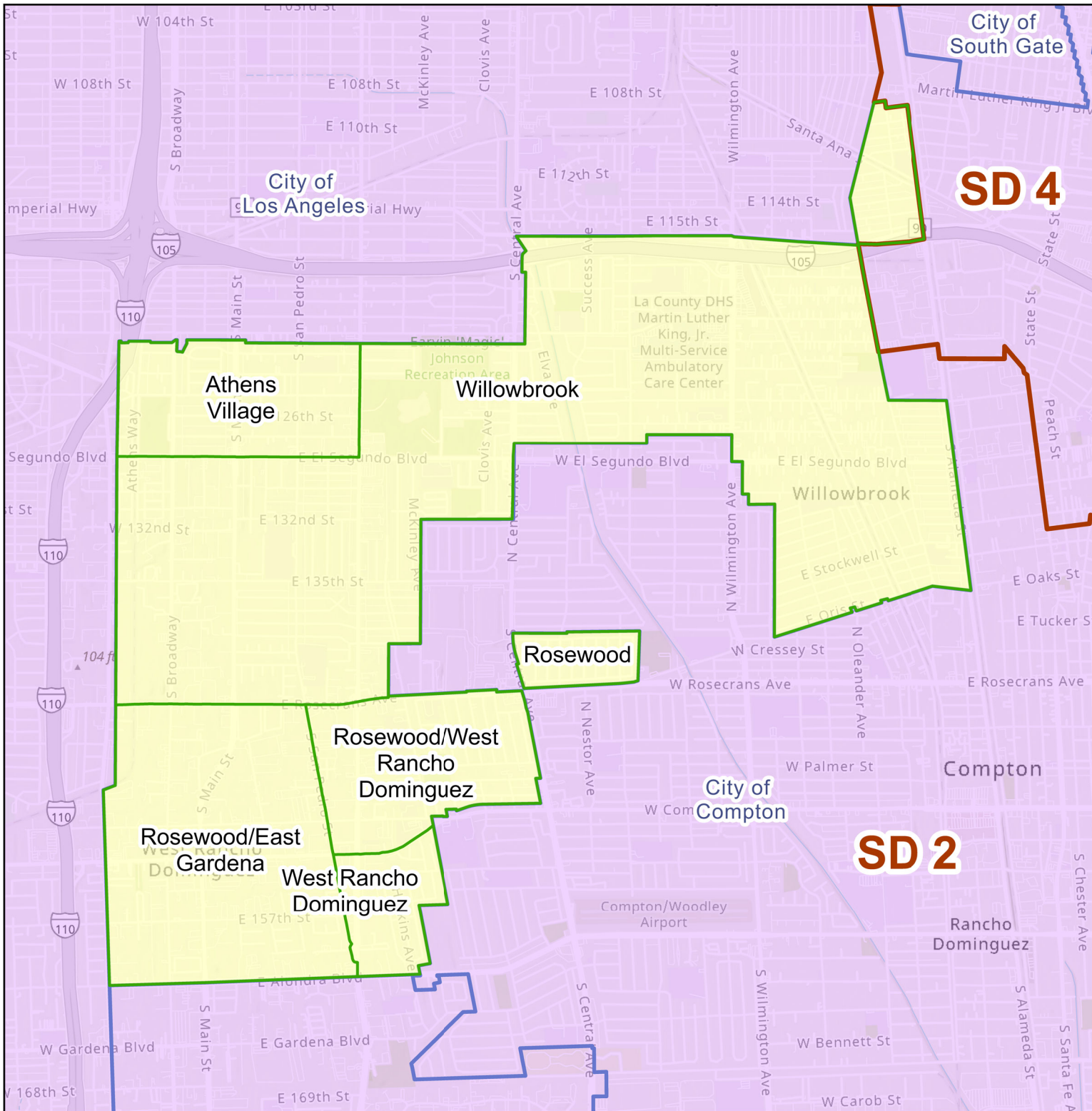
**Legend:**

- NCV District Boundary
- Unincorporated Boundary
- City Boundary
- Supervisorial District

**Key Map:**

The key map shows the outline of Los Angeles County. A small blue square is positioned in the southeastern part of the county, indicating the specific geographic area covered by the main map.

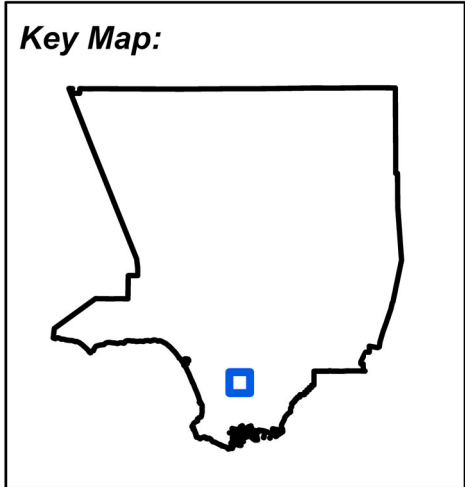
**Figure 15.64.075-R: West Puente Valley/ Valinda/ South San Jose Hills District Boundary**





**County of Los Angeles**  
**West Rancho Dominguez/ Willowbrook District**

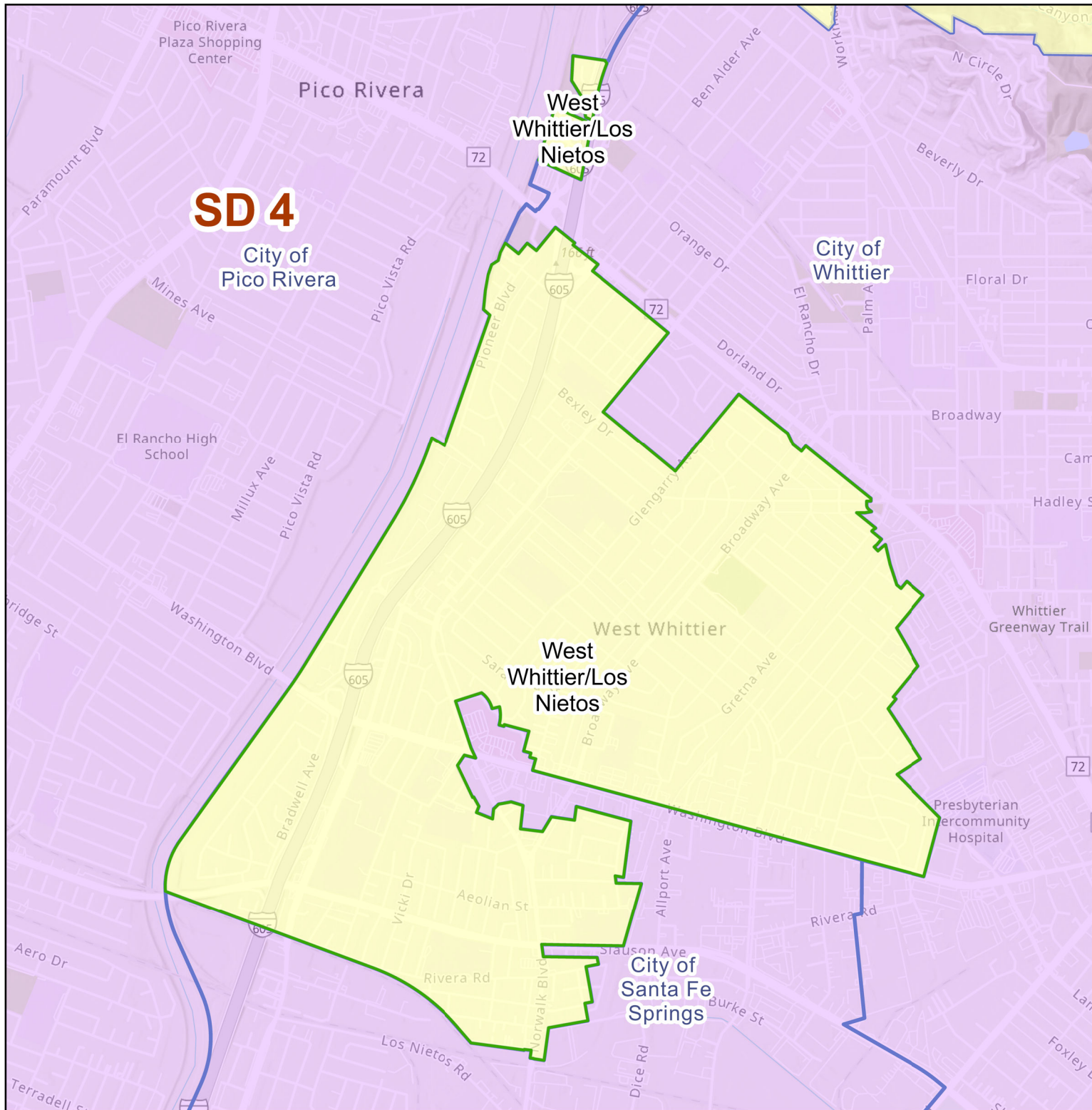
**Legend:**

- NCV District Boundary
- Unincorporated Boundary
- City Boundary
- Supervisorial District



**Figure 15.64.075-S: West Rancho Dominguez/ Willowbrook District Boundary**





**County of Los Angeles**  
**West Whittier/ Los Nietos District**

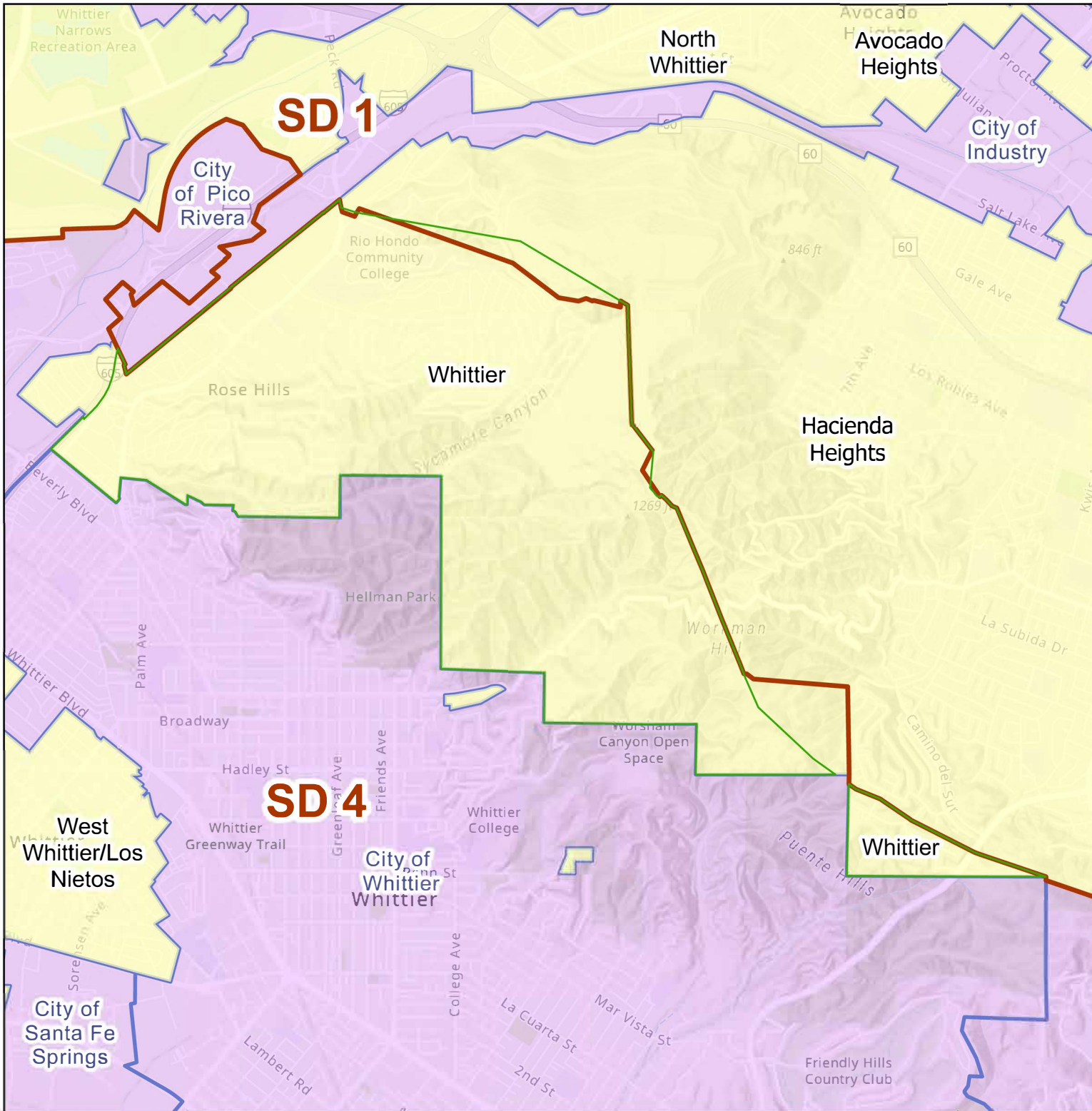
**Legend:**

- NCV District Boundary
- Unincorporated Boundary
- City Boundary
- Supervisorial District

**Key Map:**

**Figure 15.64.075-T: West Whittier/ Los Nietos District Boundary**

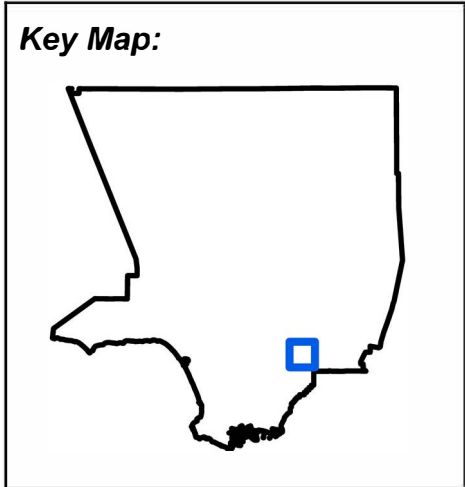


**County of Los Angeles**

**Whittier District**

**Legend:**

- NCV District Boundary
- Unincorporated Boundary
- City Boundary
- Supervisorial District



**Figure 15.64.075-U: Whittier District Boundary**