



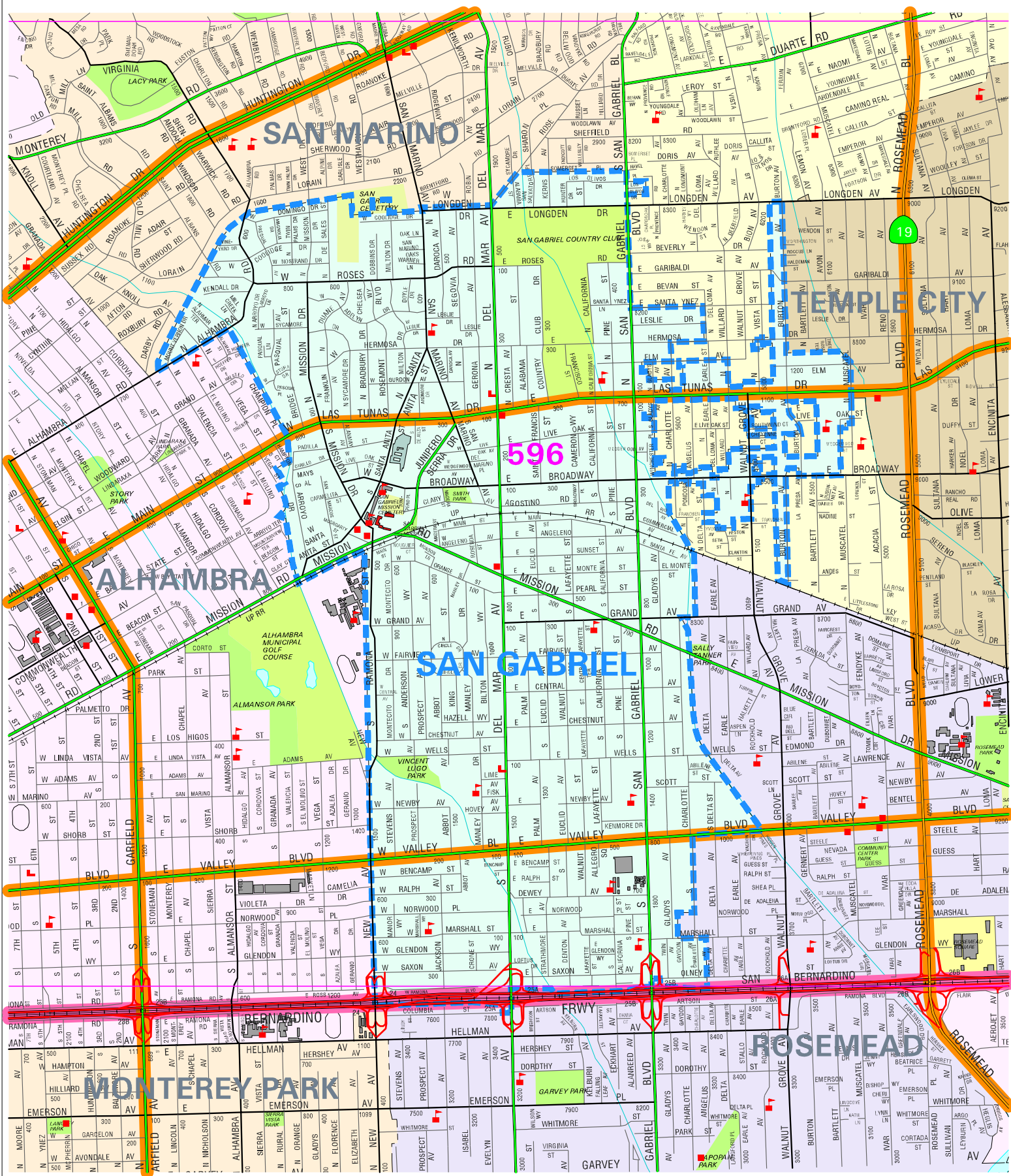
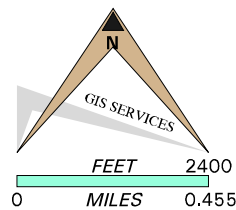


-  City Boundary
-  Freeway Disaster Route
-  Disaster Route
-  Thomas Guide Page Grid

CITY OF SAN GABRIEL

(Map Size: 8.5" x 11")

Data contained in this map is produced in whole or part from the Thomas Bros. Maps® digital database. This map is copyrighted, and reproduced with permission granted by Thomas Bros. Maps®. All rights reserved.



AML:s:arcspacwkw_oservices:aml_dir@sangabriel.com Prepared by: DLACY