

KERN COUNTY

COUNTY

VENTURA COUNTY

COUNTY

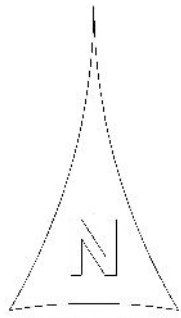
SAN BERNARDINO COUNTY

SAN DIEGO COUNTY

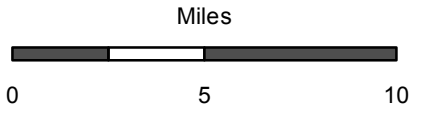
EDWARDS AIR FORCE BASE


ANGELES NATIONAL FOREST

ANGELES NATIONAL FOREST






DISASTER ROUTES WITH ROAD DISTRICTS
NORTH LOS ANGELES COUNTY




DEPARTMENT OF PUBLIC WORKS
 900 S. Fremont Ave.
 Alhambra, CA. 91803
 SurveyMapping & Property Management Division
 Mapping & GIS Services

LEGEND

-  Unincorporated County Area
-  Primary Disaster Route (Freeway)
-  Secondary Disaster Route

Data contained in this map is produced in whole or part from the Los Angeles County Department of Public Works' digital database.

REF: \\pww\gis\GIS_Services\PM\GIS\Projects\GIS\DisasterRoutes\disaster_routes_northco_rmd.mxd DATE: 09/24/2012