



Community Traffic Safety Plan

View Park-Windsor Hills and Ladera Heights

Today's Goals

1

What is the Community Traffic Safety Plan?

2

What are we doing?

3

Community Involvement

Community Traffic Safety Plan

A Comprehensive Community Safety Plan

- A unique site-specific plan which directly applies to the site
- Provides a framework for identifying, analyzing, and prioritizing roadway safety improvements on the community roadways



Community Traffic Safety Plan

Background

- Requested by the residents of the View Park-Windsor Hills and Ladera Heights communities.
- Stems from an awareness of increased of traffic fatalities due to unsafe driving behaviors.
- Based on Los Angeles County Supervisor Holly Mitchell's motion to complete a Community Traffic Safety Plan in the neighborhood where a deadly collision occurred on La Brea Ave and Slauson Ave on August 4, 2022.

Community Traffic Safety Plan

Goals

- To improve safety for all road users
- To reduce traffic collision fatalities, serious injuries, and crashes
- Potential Treatments
 - Traffic calming
 - Traffic control devices
 - Signal timing modifications
 - Intersection improvements
 - Pedestrian facilities
 - Access management

Project Partners



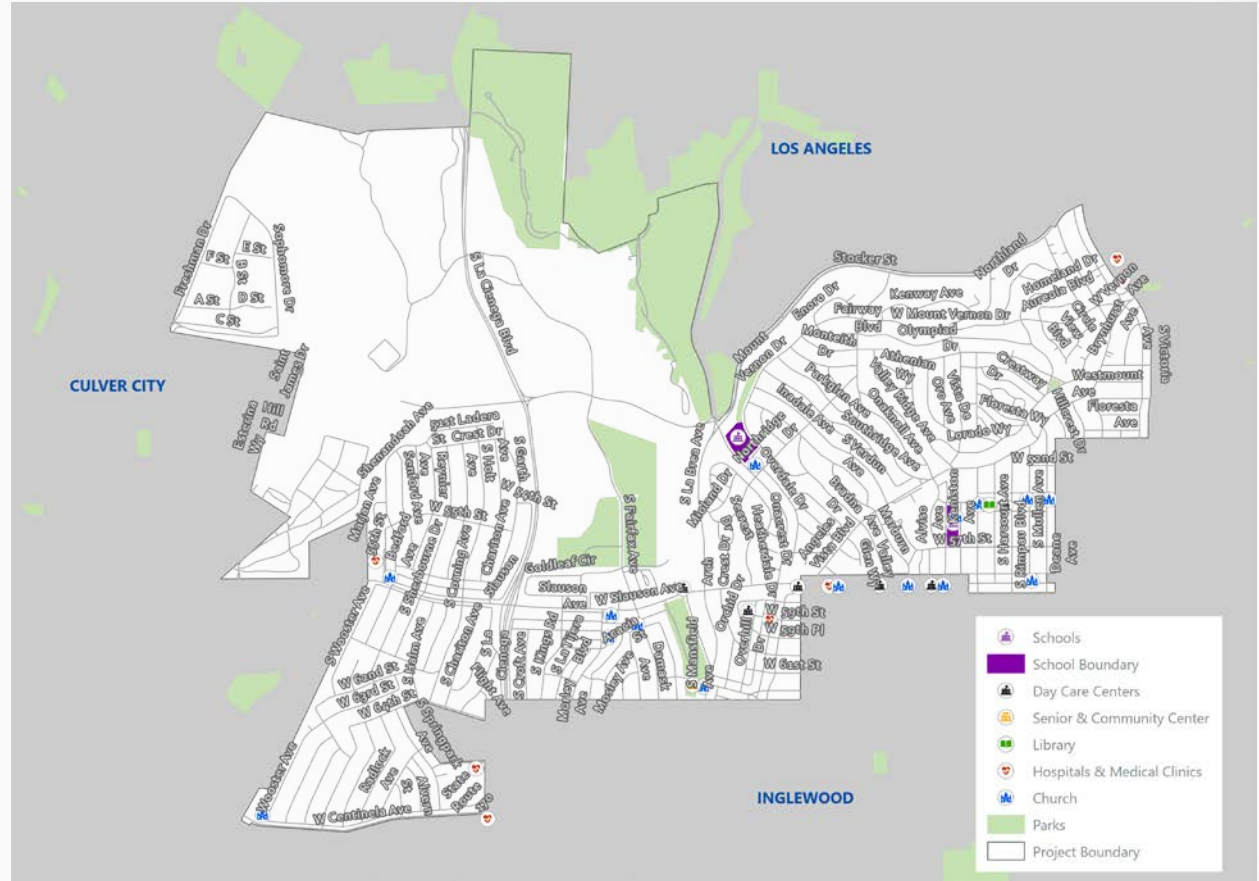
Project Timeline



Existing Conditions

Key Destinations

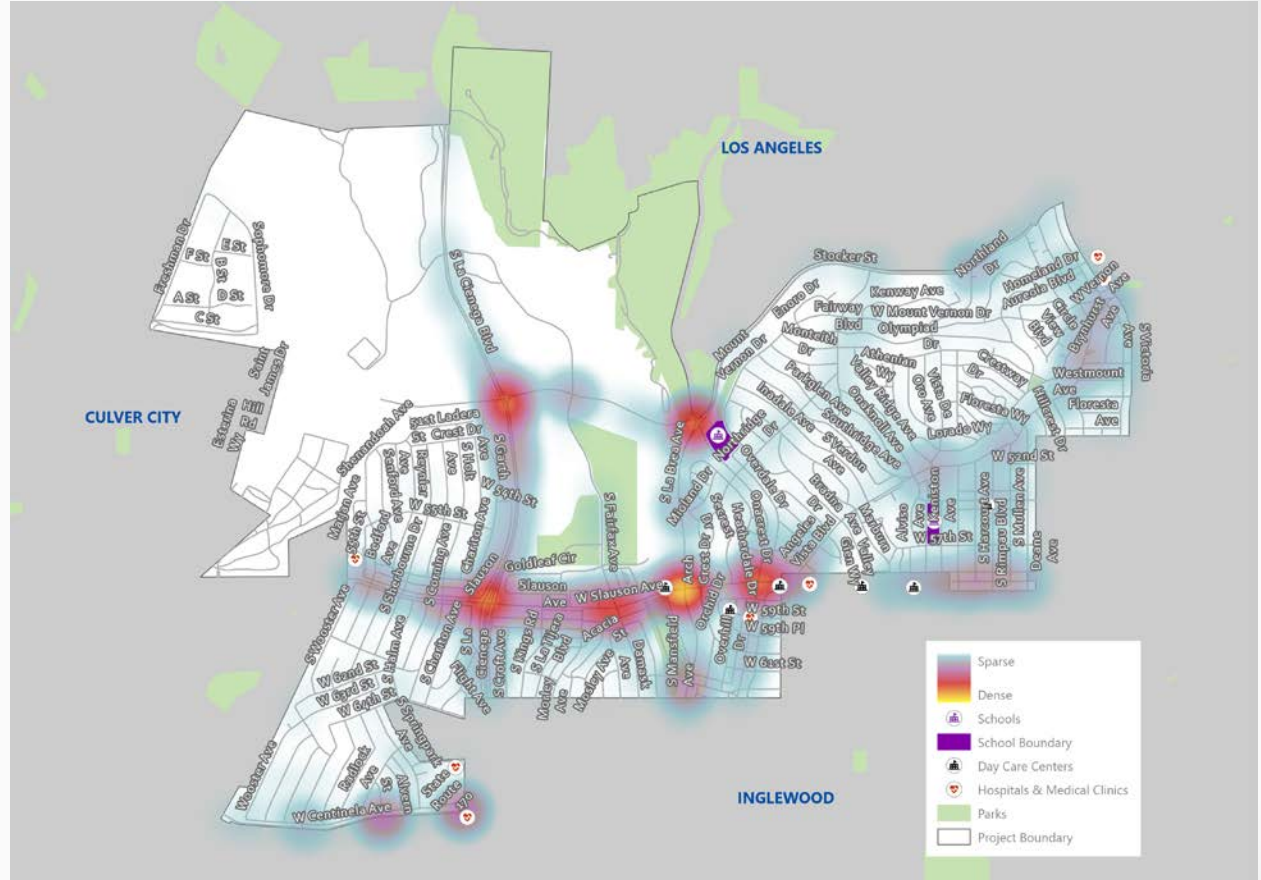
- Schools
- Daycare Centers
- Senior & Community Center
- Library
- Hospital & Medical Clinics
- Worship Centers



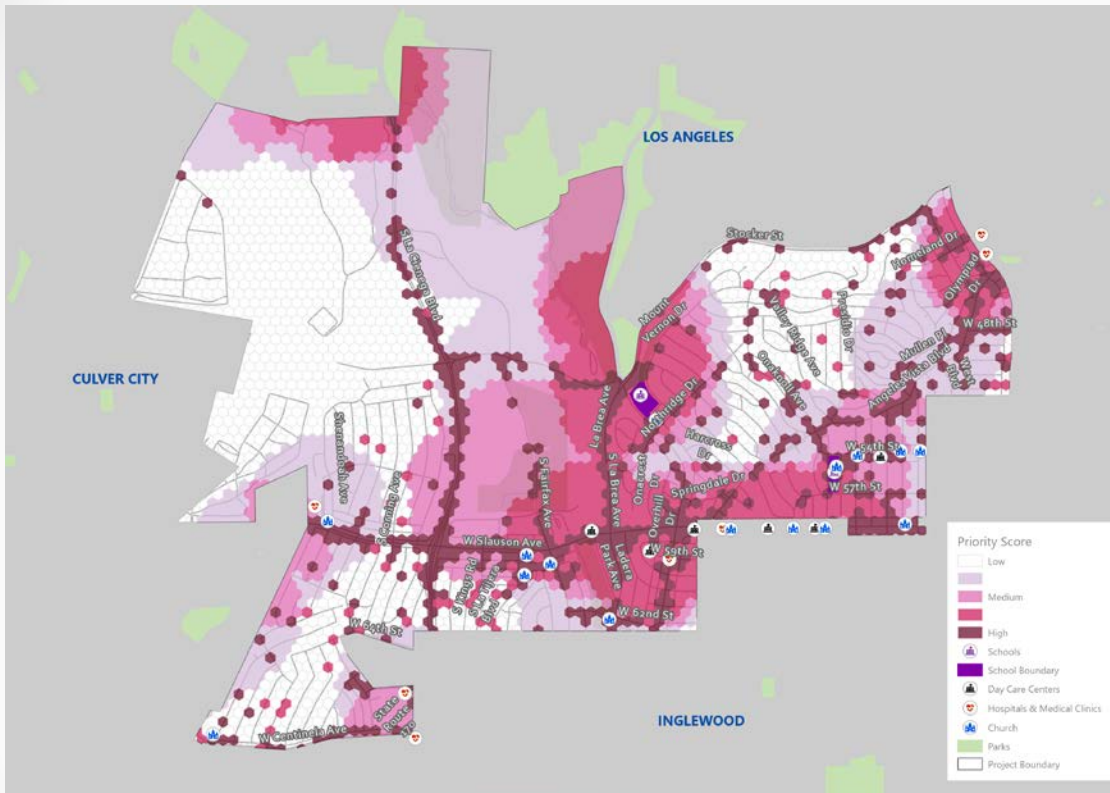
Existing Conditions

Collision History

2017 – 2022



Existing Conditions



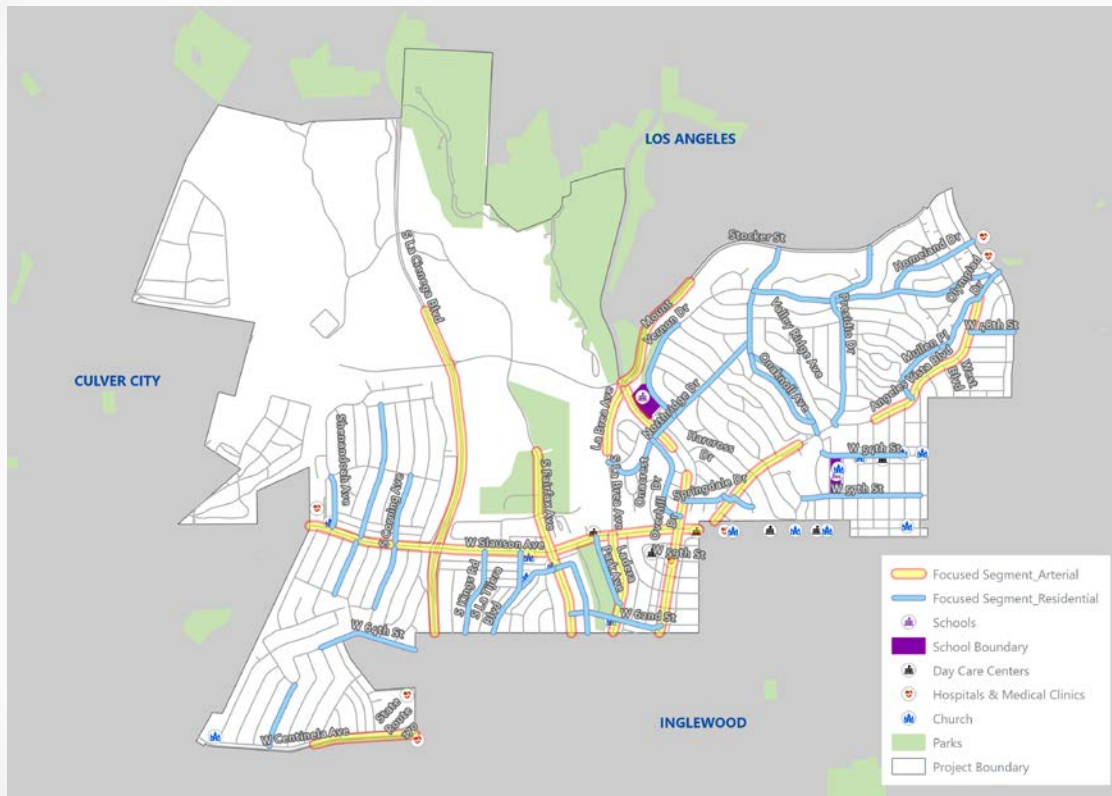
Low Medium High

Priority Score



Calculated based on

- Collision History
- Speeding
- Average Daily Traffic
- Proximity to Key Destinations
- Community Input (will be added)

Existing Conditions



Initial Focused Area

-  Arterial Roadway
-  Residential Roadway

Existing Conditions

Initial Focused Area

Arterial Roadways

1. La Cienega Blvd
2. Slauson Ave
3. La Brea Ave
4. Overhill Dr
5. Stocker St
6. Angeles Vista Blvd
7. Centinela Ave
8. Fairfax Ave

Residential Roadways

1. Shenandoah Ave
2. Sherbourne Dr
3. Corning Ave
4. Kings Rd
5. La Tijera Blvd
6. Condon Ave
7. Ladera Park Ave
8. Northridge Dr
9. Valley Ridge Ave
10. Onacrest Dr
11. Onaknoll Ave
12. Presido Dr
13. Homeland Dr
14. Mt Vernon Dr
15. 48th St
16. 54th St
17. 57th St
18. 59th St
19. 62nd St
20. 64th St
21. Mullen Pl
22. Springdale Dr
23. Harcross Dr

Outreach Plans and Efforts

Community Based Organization Meetings

- Total 6 meetings
- United Homeowners Association II
- Ladera Heights Civic Association
- Streets Are For Everyone & Faith for SAFE Streets

Outreach Plans and Efforts

TRAFFIC SAFETY PLAN COMMUNITY MEETING

VIEW PARK-WINDSOR HILLS
AND LADERA HEIGHTS



Los Angeles County is working to improve traffic safety in the View Park-Windsor Hills and Ladera Heights communities, and we want to hear from you!


Please join us on March 15th to learn more about efforts to slow traffic and improve traffic conditions in your community and ways to get involved.


Your input and participation are critical in making this plan a success.

Wednesday, March 15, 2023
6 - 8 p.m.


54th Street Elementary School
5501 S Eileen Ave., Los Angeles, CA, 90043




 trafficsafetyplan@pw.lacounty.gov

 Contact us at (626) 300-4888

Scan or visit bit.ly/3mAbq5J
to join the meeting virtually

 **HOLLY J. MITCHELL**
LOS ANGELES COUNTY SUPERVISOR FOR THE DISTRICT

 **PW Public Works**
LOS ANGELES COUNTY

Community-Wide Meetings

- Total 2 meetings
- Meeting #1 (Today)
 - Understanding the issues
 - Presenting potential treatments and solutions
 - Collecting feedback
- Meeting #2 (TBD)
 - Presenting the completed draft of the plan and proposed treatments by location
 - Collecting feedback

Outreach Plans and Efforts

School Engagement Meetings

- 54th Street Elementary School
- Windsor Hills Elementary School
- Hear from school communities regarding school area issues
- Can be blended with community-wide meetings

Outreach Plans and Efforts

What we've heard so far...

1. There were 2 deaths on Overhill Dr in 2022 and fatal incidents at Angeles Vista Blvd & Rimpau Blvd / Harcross Dr.
2. There were 2 injury incidents at La Brea Ave & Stocker St in January, 2023.
3. Traffic incidents have gotten worse in the past 2-3 years, specifically on Kings Rd, La Tijera Blvd, Slauson Ave, Angeles Vista Blvd, Valley Ridge Ave, and Presidio Dr.
4. Many people cut through the neighborhood to shorten their routes and speed while doing so, especially on Kings Rd to get to Slauson Ave and the neighbors are unable to leave their house.
5. Many people speed up and down Stocker St.

Outreach Plans and Efforts

What we've heard so far...

6. One resident has had 2 of his cars totaled while parked in his driveway.
7. The residents were also interested in ways to prevent donuts/takeovers and would like cameras, which they believe would also prevent hit and run incidents.
8. Crosswalks are needed on Northridge Dr, Escalon Ave, and Presidio Dr.
9. Congestion occurs in the evening (up to half a mile) and backs up into neighborhoods on Fairview Blvd.
10. There is cut through traffic and large trucks on 62nd Street.

Contact Information

Contact Information:

Stephen Dykstra

Project Lead

trafficsafetyplan@pw.lacounty.gov

(626) 300-4888