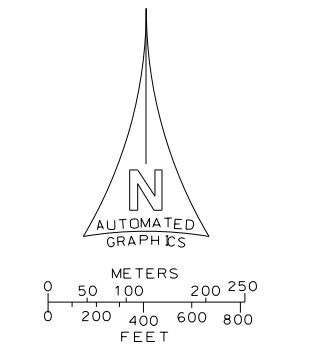
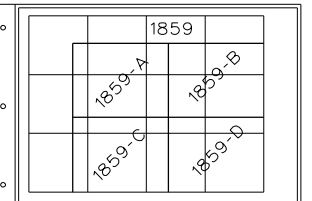


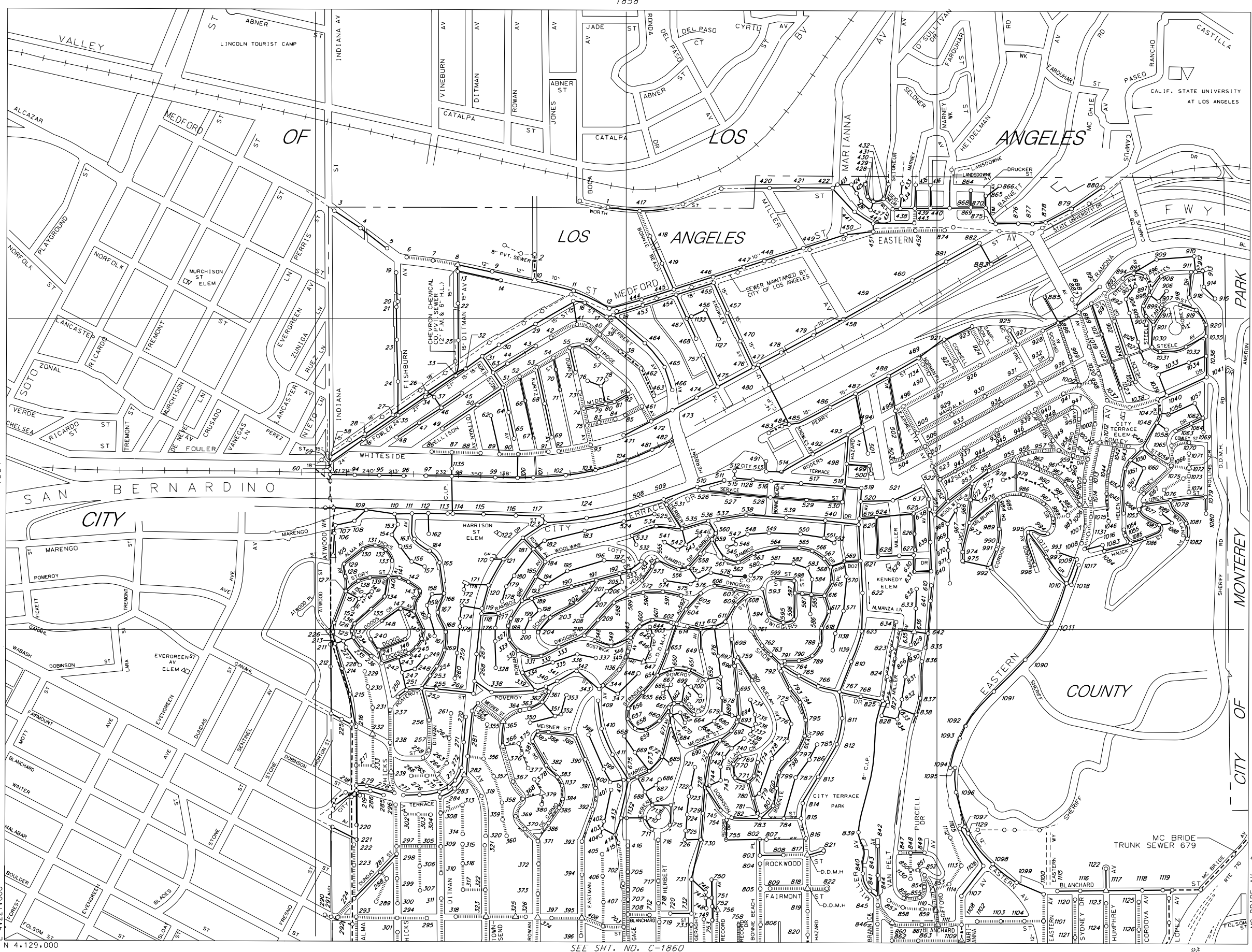
C-181
C-181A
C-181B
C-182

THIS MAP IS INTENDED FOR USE ONLY AS OPERATIONS MAP BY LOS ANGELES COUNTY SEWER MAINTENANCE DISTRICTS. LOS ANGELES COUNTY EXPRESSLY DISCLAIMS ANY LIABILITY FOR ANY INACCURACIES WHICH MAY BE PRESENT IN THIS MAP.



- LEGEND**
- CLAY SEWERS MAINTAINED BY SMD. 8" UNLESS OTHERWISE NOTED
 - PLASTIC SEWERS
 - CONCRETE SEWERS
 - CLAY SEWERS, LINED
 - CEMENT SEWERS, LINED
 - - - SEWERS NOT MAINTAINED BY SMD
 - - - TRUNK SEWERS
 - - - CITY BOUNDARY
 - STANDARD MANHOLE
 - ⊗ COMPOSITE MANHOLE COVER
 - △ DROP MANHOLE
 - SHALLOW MANHOLE
 - ◇ TRAP MANHOLE
 - ⊕ WEIR MANHOLE
 - C.O. CLEANOUT
 - L.H. LAMP HOLE

TOTAL MH'S THIS MAP: 1128



SEE SHIT. NO. C-1860

MAP REV 03-24-16
DATA BASE REV 12-31-09