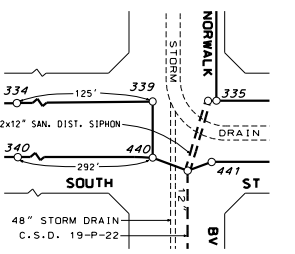


SEE SHT. NO. C-2029

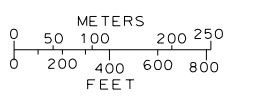
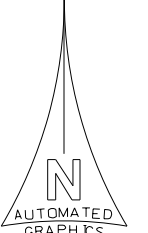
- C-125
- C-132
- C-133
- C-134
- C-136
- C-137

SEE DETAIL BELOW

THIS MAP IS INTENDED FOR USE ONLY AS OPERATIONS MAP BY LOS ANGELES COUNTY SEWER MAINTENANCE DISTRICTS. LOS ANGELES COUNTY EXPRESSLY DISCLAIMS ANY LIABILITY FOR ANY INACCURACIES WHICH MAY BE PRESENT IN THIS MAP.



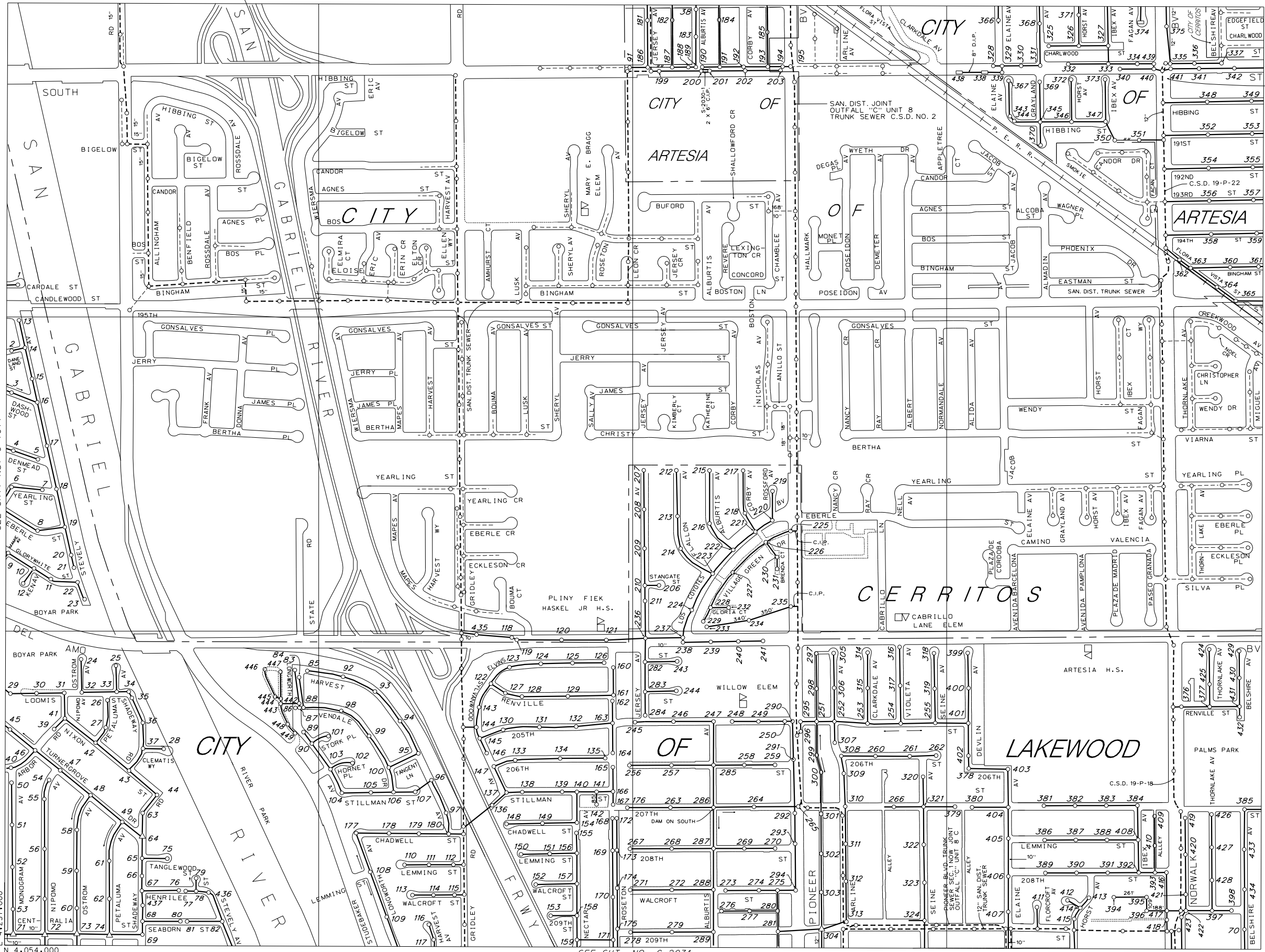
DETAIL -- NTS



LEGEND

- CLAY SEWERS MAINTAINED BY S.M.D. 8" UNLESS OTHERWISE NOTED
- PLASTIC SEWERS
- CONCRETE SEWERS
- CLAY SEWERS, LINED
- CEMENT SEWERS, LINED
- FORCE MANS
- - - SEWERS NOT MAINTAINED BY S.M.D.
- TRUNK SEWERS
- CITY BOUNDARY
- STANDARD MANHOLE
- △ DROP MANHOLE
- SHALLOW MANHOLE
- ◇ TRAP MANHOLE
- ⊕ WEIR MANHOLE
- C.O. CLEANOUT
- L.H. LAMP HOLE
- PUMP STATION

TOTAL MH'S THIS MAP: 443



SEE SHT. NO. C-1977

SEE SHT. NO. C-2083

SEE SHT. NO. C-2031

MAP REV
04-23-15
DATA BASE REV
01-24-11