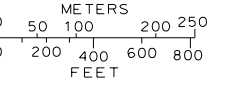
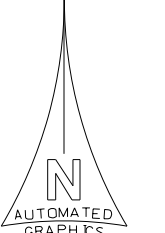


SEE SHT. NO. E/C-2074

U-50
U-51
C-168
C-169

THIS MAP IS INTENDED FOR USE ONLY AS OPERATIONS MAP BY LOS ANGELES COUNTY SEWER MAINTENANCE DISTRICTS. LOS ANGELES COUNTY EXPRESSLY DISCLAIMS ANY LIABILITY FOR ANY INACCURACIES WHICH MAY BE PRESENT IN THIS MAP.

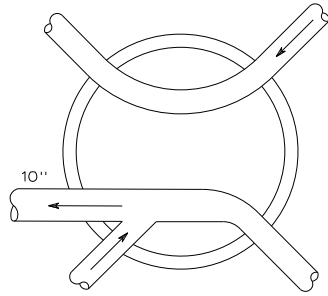
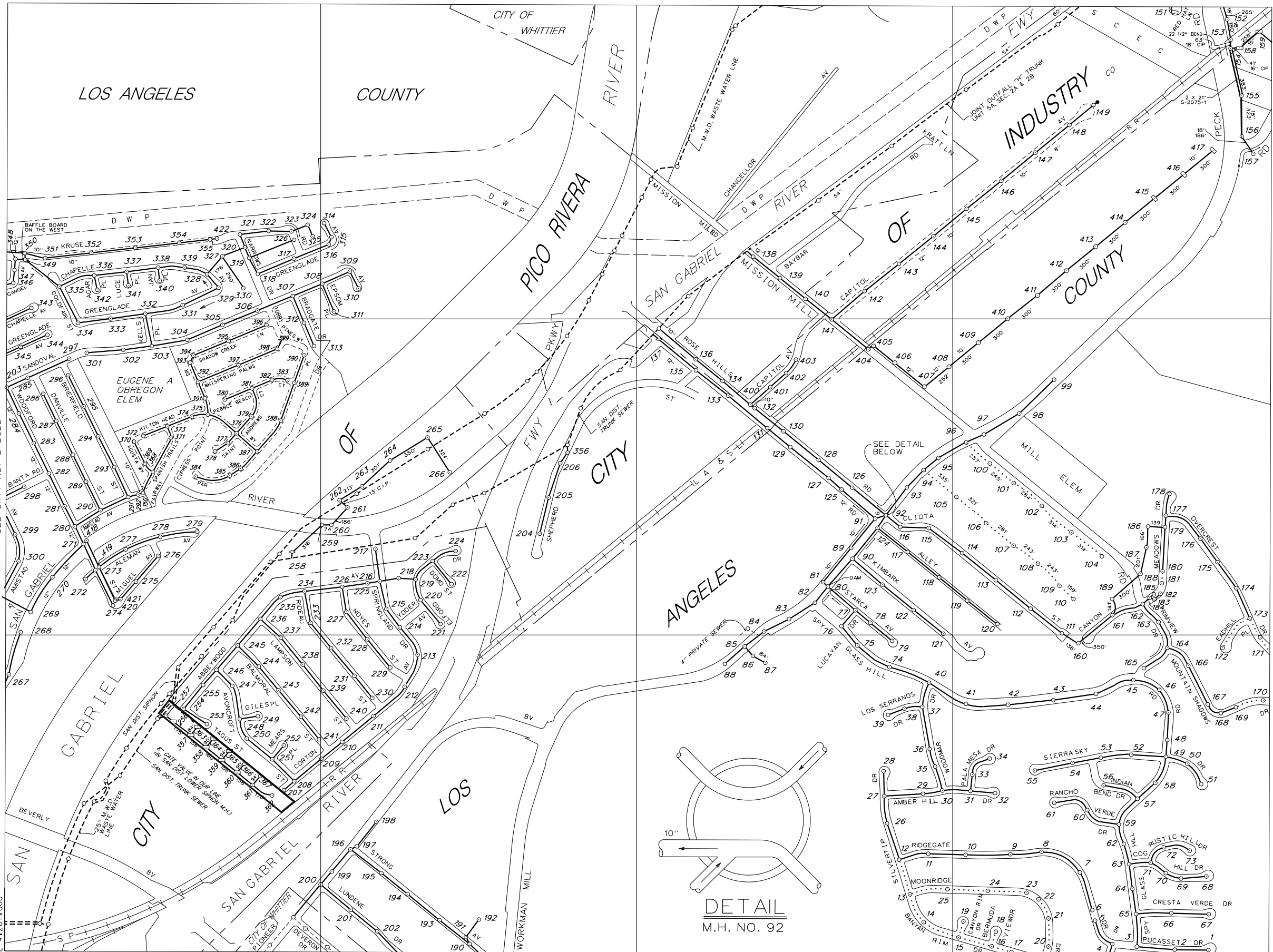
SEE SHT. NO. E-2125



LEGEND

- CLAY SEWERS MAINTAINED BY S.M.D. 8" UNLESS OTHERWISE NOTED
- PLASTIC SEWERS
- CONCRETE SEWERS
- CLAY SEWERS, LINED
- CEMENT SEWERS, LINED
- FORCE MAINS
- SEWERS NOT MAINTAINED BY S.M.D.
- TRUNK SEWERS
- CITY BOUNDARY
- STANDARD MANHOLE
- DROP MANHOLE
- SHALLOW MANHOLE
- TRAP MANHOLE
- WEIR MANHOLE
- CLEANOUT
- LAMP HOLE
- PUMP STATION

TOTAL MH'S THIS MAP: 422



DETAIL
M.H. NO. 92

SEE SHT. NO. C-2076

SEE SHT. NO. E-2022

MAP REV
04-27-16

DATA BASE REV
12-13-89