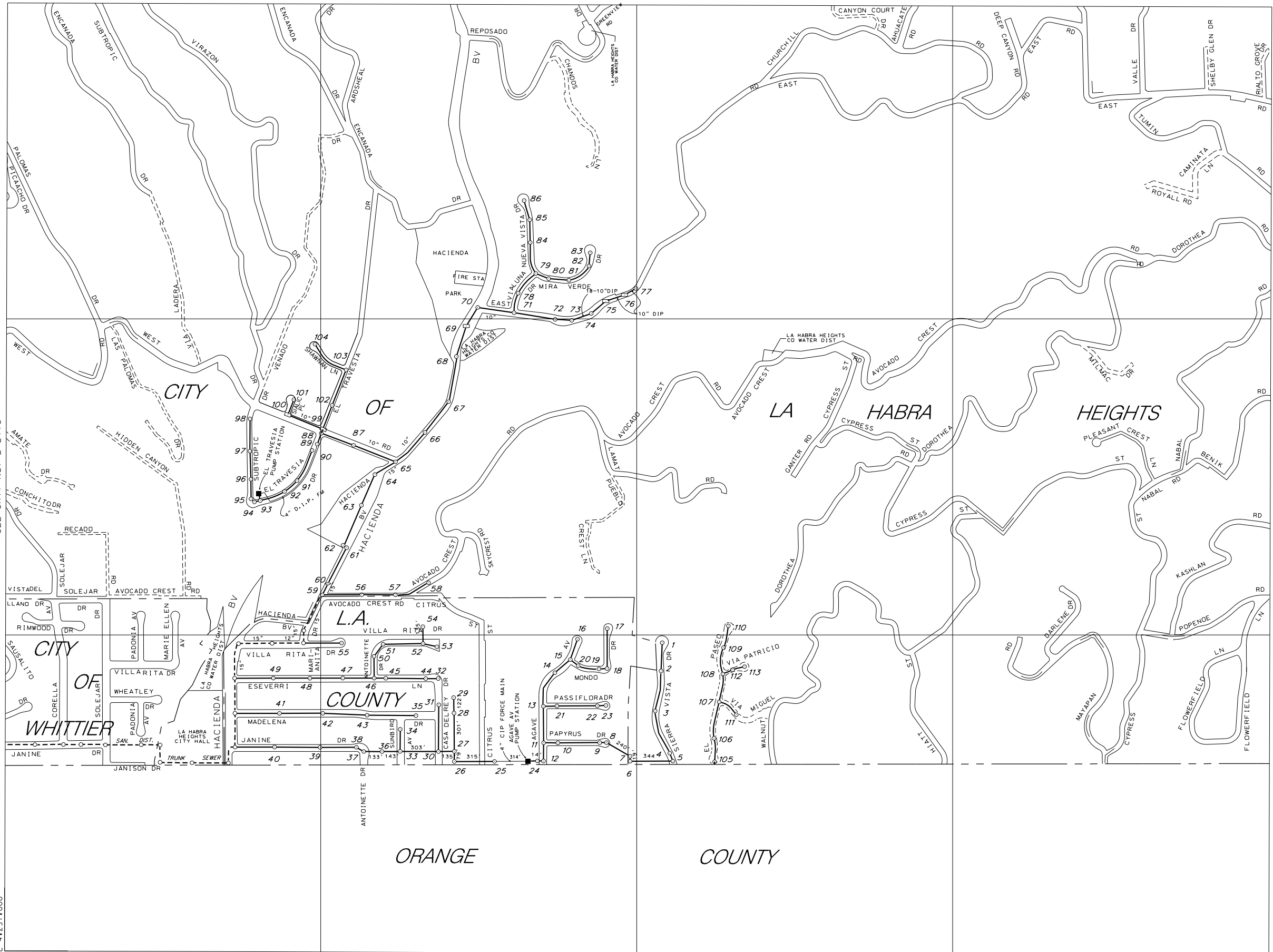
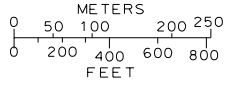
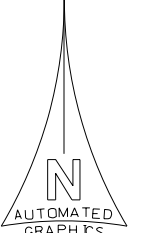


SEE SHT. NO. E-2220



THIS MAP IS INTENDED FOR USE ONLY AS OPERATIONS MAP BY LOS ANGELES COUNTY SEWER MAINTENANCE DISTRICTS. LOS ANGELES COUNTY EXPRESSLY DISCLAIMS ANY LIABILITY FOR ANY INACCURACIES WHICH MAY BE PRESENT IN THIS MAP.

SEE SHT. NO. E-2264



LEGEND

-
-
-
-
-
-
-
-
-
-
-
-
-
-
-
-
-

TOTAL MH'S THIS MAP: 113

SEE SHT. NO. E-2175

E 4,297,000

N 4,091,500

MAP REV
04-09-18
DATA BASE REV
12-31-90