

Books A-100 - See page 189

Deeds 100- 119

Feb. 3, 1883.

Victor Beaudry, GRANTOR

City of Los Angeles, GRANTEE

Beginning at a point in the north line of Temple Street where a prolongation of the center line of Bunker Hill Ave. would intersect the same; thence running true courses as follows -

With the center line of the street hereby conveyed, North $38^{\circ}15'$ East, 220 feet; thence northerly 162 feet on a curved line, the radius of which is 330 feet; thence northerly 150 feet on a reversed curve, the radius of which is 150 feet; thence North $56^{\circ}05'$ East 735 feet;- thence on a curved line to the left, the radius of which is $400-7/10$ feet a distance of 300 feet; thence on a reversed curve to the right, the radius of which is 620 feet, a distance of 150 feet, thence North $49^{\circ}45'$ West 480 feet; thence North $47^{\circ}05'$ West 5.05 feet; thence North $41^{\circ}40'$ East 280 feet containing $3-1/3$ acres.

Deeds 103- 105, Feb. 25, 1882

John G. Nichols, GRANTOR

City of Los Angeles, GRANTEE

A strip of land marked and designated as Seventh Street on a Map entitled "Map of Nichols" Addition to west Los Angeles" made by Moore and Kelleher and recorded in Book 3 of Miscellaneous Records page 569 in the office of the County Recorder of said Los Angeles County, said strip being bounded East by Pearl Street south by Blocks 1 and 6 and Moore Street as designated on said Map, on the west by Block 37 Hancock's Survey, and on the north by lands of S. C. Foy, Dona Jones and M. Levy, and by lot formerly of Laura C. King and lately of one Wilcox. Second - That other strip of land, commencing at the south eastern corner of Lot 2 in Block 37, Hancock Survey, thence westerly in a straight line to the southwesterly corner of Lot 3 in said Block 37, thence northerly along the western line of said Lot 3, Thirty feet, thence easterly and parallel with the southern lines of said Lots 2 and 3 to the eastern line of said Lot 2, thence southerly along said eastern line 30 feet to the place of beginning.

Deeds 103- 106 Feb. 14, 1883

Mary A. Scott, GRANTOR

City of Los Angeles, GRANTEE

All that part of my land in
Lot 8 in Block 37, Hancocks Survey
lying North of the southern line
of Seventh Street, as extended
west of the east line of said
Block 37, as said southern line
was established by the survey
made by the City surveyor of
said city in 1880 and as designated
on the grading map of Seventh Street
extension west of Pearl Street.

Deeds 100- 200, March 6, 1883.
M. L. Wicks, C. E. Thom, Belle C. Thom,
GRANTORS

City of Los Angeles, GRANTEE

The strip 20 feet wide adjacent to
and on the north side of the present
Morgan Lane, running back 297.07 feet
parallel to said Morgan Lane and a
similar strip ten feet wide adjacent
to and on the south side of said Morgan
Land extending from Main to Los
Angeles Street, said 60 foot street to
be Known as Mayo Street.
(The strip on the south side not
to be opened until Oct., 1883.)

Deeds 106- 447, July 26, 1883.
 Mary L. Mannon, George Mannon, GRANTORS.
 City of Los Angeles, GRANTEE.
 East 1/2 of Lot 10 in Block 38,
 Ords Survey of Los Angeles fronting
 82½ feet on Callege Street and 120
 feet deep.

Deed Book 107- 344, June 30, 1883.
 J. Bernard, GRANTOR
 City of Los Angeles, GRANTEE
 Commencing at a point on the
 westerly line of Buena Vista Street
 distant South 30-3/4° West 125 feet
 from the southeasterly corner of the
 property of the Catholic Church,
 said property being situate immediately
 southwest of the Catholic Cemetery,
 said point of commencement being also
 the southeasterly corner of Lot 1
 of the Bernard Tract, thence N. 66°10'
 W., 730 feet to point in a fence
 said point being the southwesterly
 corner of Lot 14 of said Bernard
 Tract, thence S. 21-1/4° W. 45 feet
 along fence to northwesterly corner of
 Lot 30 of said Bernard Tract,
 thence South 66°10' East, 723 feet to
 West line of Buena Vista Street, thence
 North 30-3/4° E. 45½ ft. to beginning.

(Being that part of Barnard Street
 within the lines of the property of
 party of the first part.)

Deed Book 109, page 516, Sept. 4, 1883.

Wm. Lacy, GRANTOR

City of Los Angeles, GRANTEE

A right of way for a ditch flume, zanja, pipe and culvert on a strip of land 60 feet in width, described as follows:

Commencing at a point on the north boundary of a tract of land sold by John S. Griffin to Wm. Lacy on the 12th day of February 1883 as per deed recorded in Book 100, page 118 of Deeds, Records of Los Angeles County, said point being located S. 73°20' W. 55 feet from the most northerly corner of said tracts, running thence along said north boundary S. 73°20' West 35 feet to a point thence on a true course through said tract of land 30°07' East 7.80 feet to the East boundary of said tract of land, thence along said east boundary N. 4°45' West 81 feet to a point; thence through said Tract North 30°07' West 685 feet to a point on the North boundary of said tract of land, thence along said north boundary South 73°20' West 35 feet to the point of beginning.

Deed Book 109, page 518, Sept. 12, 1883.
A. H. Judson, G. W. Morgan, GRANTORS
City of Los Angeles, GRANTEE

Following described portion of
Lot 36 of Highland View Tract. The
portion of said lot embraced in right
of way being a strip ten feet wide
following the line of survey made
under direction of City Surveyor Knox,
and as delineated on a map made by
said Knox and now in the City Clerk's
Office of said Los Angeles City, such
line of Survey to be the center of
said strip of land, provided always,
that if it shall ever become necessary
in laying relaying or repairing such
pipe for second party to enter upon
the adjoining lands, second party
shall have the right to do so.

Deed Book 109, page 519, Sept. 12, 1883.

Daniel Cobb, GRANTOR

City of Los Angeles, GRANTEE

Right of way for a pipe on a strip of land on northerly side of the Arroyo Seco, said right of way to be limited to a line as delineated and laid out on a map called "Map of a Section of the route of pipes of No. 9 E. Ditch Crossing the Arroyo Seco" now on file in the office of the Clerk of the City Council of Los Angeles.

(Then follows a contract)

Deed Book 109, page 521, Sept. 6, 1883
Ennis Combs, E. B. Crondin, Julia E.
Ward, S. C. G. Barclay and Mrs. B. E.
Sigler --also John F. Graham of S. Fran.,
GRANTORS.

City of Los Angeles, GRANTEE

Right of way to lay down and
construct iron or cement pipe, from a
certain point in the Los Angeles River
to and across the Arroyo Seco from
the westerly side thereof to a point at
or near the northeasterly corner of
lands now owned by parties of the
first part situate in the City of
Los Angeles, Calif., on the easterly
side of said Arroyo Seco for the purpose
of conducting the waters of No. 9 E.
ditch and said parties of the first
part are willing to grant the right
of way for said pipe.

Deed Book 110, page 189, Sept. 15, 1883

John F. Graham, GRANTOR

City of Los Angeles GRANTEE

The right of way to lay and construct a line of iron or cement pipe from a point in the Los Angeles River to and across the Arroyo Seco from westerly side thereof to a point at or near the northeasterly corner of lands now owned by party of the first part and others in the city and county of Los Angeles, Calif., on easterly side of said Arroyo Seco for the purpose of conducting the waters of No. 9 E. Ditch.

Deed Book 110- 191, Sept. 17, 1883.

Andres Briswalter, GRANTOR

City of Los Angeles, GRANTEE

The right of way for an aqueduct, zanja or pipe for the conveyance of water in upon and across that piece of land in the city and county of Los Angeles, Calif., described thus -

Commencing at the southern corner of Macy and Main Street thence along Main Street South $23\frac{1}{2}^{\circ}$ West 139 feet; thence South $66\frac{1}{2}^{\circ}$ East 158 feet to the southeasterly line of Vine Street; thence following a prolongation of the southeasterly line of Vine Street, North $23\frac{1}{2}^{\circ}$ East to Macy Street, along the line of the lot granted to Wm. Patton; thence along Macy Street N. $87\frac{1}{2}^{\circ}$ West to place of beginning.

Deed Book 111- 535, Oct. 26, 1883.

W. H. Workman and L. N. Breed, GRANTORS
City of Los Angeles, GRANTEE

A strip of land 40 feet wide off from the north side of Blocks J and K according to the subdivisions of Lot 6 Block 60 of Hancocks Survey of Los Angeles City, and 40 feet off from the South side of Lot 1, Block 60 according to Hancock's Survey aforesaid on the easterly side of the point where Chicago Street intersects the South line of said lot one, the Street hereby described being eighty feet wide, and extending from Chicago Street to Soto Street.

(In consideration of abandonment of Aliso Ave. east of Chicago St.)

Deed Book 113, page 277, Nov. 3, 1983.
 O. W. Childs, M. L. Wicks, GRANTORS
 County of Los Angeles, GRANTEE

Land as follows:

"Commencing at a point of intersection of East line of Main Street with the prolonged south line of 12th Street a point north $34\frac{1}{2}^{\circ}$ East 287.8 feet from the southwest corner of the Childs Orchard, thence running along the south line of the proposed 12th Street South $51-3/4^{\circ}$ East 2249.5 feet to the western line of San Pedro Street a point 140 feet northerly from the northeast corner of the $2\frac{1}{2}$ acre tract formerly owned by L. Roeder, thence along San Pedro Street North $31\frac{1}{4}^{\circ}$ East 60.2 feet, thence along the northern line of the prolonged Street N. $51-3/4^{\circ}$ West 2246.5 feet to the East line of Main Street, thence along the same S. $34\frac{1}{2}^{\circ}$ West 60.1 feet to the point of beginning, being a strip 60 feet wide and a straight continuation to 12th Street as laid out by Hansen and Solano.

Deed Book 115, page 168, Nov. 17, 1883.
 Andres Briswalter and H. Boettcher, GRANTORS.
 City of Los Angeles, GRANTEE.

Right of way for the purpose of
 constructing using and keeping in repair
 a sewer over and through land belonging
 to us and each of us, said sewer to be
 constructed on the following line to
 wit:

Commencing at a point on the present
 center line of the San Pedro Street
 Public Sewer, said point being located
 northerly 101.21 feet from the point of
 intersection of the center lines of
 San Pedro Street and Washington Street
 and running thence on a curved line to
 which the center line of the present
 sewer is distant at said initial point
 and having a radius of 348.4 feet southerly
 164.36 feet to a point on the west
 boundary of land of said Briswalter
 said last named point being on said west
 boundary, and 24 feet easterly from
 northwest corner of said Briswalter's
 realty; thence through the land of
 said Briswalter and continuing on the
 same curved line southerly 32 feet to
 a point; thence on a tangent to said
 curved line southerly 1397.15 feet;
 thence on a curve line having a radius of
 955.4 feet southerly 594.4 feet; to a
 point, thence on a tangent to the last
 named curve.

(Southwesterly 1995.2 feet to a point on
 the north boundary of the land belonging
 to said Boettcher said point being 992
 feet easterly from the northwest corner
 of said Boettcher property, thence along
 said tangent on straight line through
 the lands of said Boettcher southwesterly
 to southeast corner of B. land.)

Deed Book 117, page 570, Feb. 10, 1884.
J. S. Mallard and Cordelia Mallard, GRANTORS.
City of Los Angeles, GRANTEE.

Part of Lot 8, B. 37, Hancock's
Survey being northerly part of a piece
of said Lot 8 bounded East by the land
of Mrs. Belle Fulton and on the west
by the land of C. H. Bush which lies
north of the southern line of Seventh
Street, which lies as extended west of
the eastern line of said Block 37, as
said line was established by the survey
made by the City Surveyor of said City
of Los Angeles in 1880 and as designated
on the grading map of 7th street extension
west of Pearl Street.

Deed Book 117, page 572, January 31, 1884.
James Fulton and Belle Fulton, GRANTORS.
City of Los Angeles, GRANTEE.

Part of Lot 8, Block 37 Hancocks
Survey - Commencing at the northwest
corner of the fence enclosing the lot
of Mrs. Mary Scott on Seventh Street
thence running in a westerly direction
parallel with the northern line of
said Seventh Street, 198 feet, thence
in a northerly direction at right
angles with the southern line of said
street 30 feet; thence in a easterly
direction parallel with the northerly
line of said street 198 feet; thence
in a southerly direction 30 feet to the
place of beginning, in City and County
of Los Angeles, Calif.

Deed Book 118, page 267, June 6, 1883.
Board of Education, GRANTOR.
City of Los Angeles, GRANTEE.

Lot 7, Block 2, Ords Survey.

Deed Book 123, page 193, May 12, 1884.
E. M. Hamilton, GRANTOR
City of Los Angeles, GRANTEE.

Lots 15, 16, Block 2 of the
Hamilton Tract, as per map made by
Jno. E. Jackson, Surveyor, as recorded
in Book 5, Miscellaneous records, page
524. Said lots are to be used and
enjoyed for School purposes forever.

Deed Book 123, page 310, Feb. 18, 1884.
William Buckley, GRANTOR
City of Los Angeles, GRANTEE

The right of way for a flume,
zanza, ditch and pipe for the conveyance
of water over upon and along the following
described tract of land situate lying and
being in the City of Los Angeles, Calif.
Commencing at the eastern extremity of
a deep cut on the line of the canal and
reservoir ditch, where there is a flume
with three gates marked "A" in the
diagram hereto attached running thence
along the line of ditch marked "A B"
in the said diagram in a southeasterly
direction a distance of 669 feet to the
south boundary of lot one, Block 29,
Hancock's Survey "B", Los Angeles, Calif.

Deed Book 123, page 538, June 18, 1884.
 Robert S. Baker and Arcadia B. de Baker, GRANTORS
 City of Los Angeles, GRANTEE

Commencing at a stake on west side of Los Angeles Street, being the northeasterly corner of Lot 10, Block A of the "Baker Tract" according to a map thereof recorded in Book 5 of Miscellaneous Records at page 459 (L. A. Co. records), running thence in a straight line 558.11 feet more or less to a stake, being the southeast corner of Lot No. 5 of Block B of said Baker Tract, and being 321.89 feet on Northeast side of Ogier lane from East line of Main Street; thence easterly along the northeasterly line of Ogier Lane 62.68 to a stake; thence along the southeast side of Los Angeles Street to the corner of a picket fence, being the common corner of lands of parties of first part and lands now or formerly belonging to A. H. Judson; thence in northwesterly direction 66.05 feet to beginning point also portion 4th Street beginning at point on east side of Main Street stake being northwesterly corner of Lot 1, Block B of Baker Tract; thence in a straight line 390 feet to stake in westerly line of Los Angeles Street, said stake being northeast corner of Lot 7, Block B of said Tract; thence northeasterly along said west line of Los Angeles Street in straight line to stake being southeast corner of Lot 8, Block "A"; thence in straight line 382.42 feet to stake in east line of Main Street being the Southwest corner of Lot 4, Block "A", of Baker Tract; thence sly. along the east line of Main Street to the place of beginning, being that portion of 4th St. running from Main to Los Angeles Street, lately thrown open to the public.

(Tax Sale to City)

Deed Book 124, page 5, April 19, 1884.
H. S. Parcels (City Tax Collector)

GRANTOR

City of Los Angeles, GRANTEE

Property assessed to Pio Pico being -

Lot 56 by 56 feet south side

Plaza, Bd. S. by Sepulveda, W. by
Sanchez St., Lot 70 ft. front W. side
Main St. Bd. N. by Mora S. by Sanchez
and L. A. Gas Works, also 106 acres
land S.E. corner City Bd. N. by Patent
Bdry. W. by Temple. Lot 99 x 184 feet
E. side river N.W. by Zanza N.E. by
Scott S.W. by San Gabriel road.
Lot 60 by 165 feet W. side Castelar
Street, Bd. N. by Arazina S. by Short
St. Undivided 1/8 of 4 acres of land
W. side San Pedro St. Bd. W. by Roeder
N. by Abila S. by Eberle.

Deed Book 124, page 13, April 10, 1884.

H. Boettcher, GRANTOR

City of Los Angeles, GRANTEE

Commencing at a point on or near the center of San Pedro Street 44.84-3/10 feet southerly of the present southerly terminus of San Pedro Street Sewer; running thence with an angle of 44°58' to the left on a line through the land of the party of the first part, the center of said line crossing the west boundary of the Boettcher Tract at a point 479 feet northerly from the southwest corner of said Boettcher Tract and leaving said Boettcher Tract at a point on the South boundary of the Boettcher tract at a point on the south boundary of the Boettcher tract 477½ feet easterly from said southwest corner. (As per diagram)

Deed Book 126, page 298, May 21, 1884.
 S. J. Beck and J. H. Shober, GRANTORS
 City of Los Angeles, GRANTEE

Commencing at southeast corner of
 S. J. Becks 6.623 acres along west
 boundary of San Pedro Street, N. $41^{\circ}15'$
 E., 9.95 chains, N. $50^{\circ}30'$ W. 15/100
 chains, S. $41^{\circ}15'$ W. 9.95 chains to
 north Bdry. T. Walsh. S. $49^{\circ}15'$ E.
 15/100 chains to beg.

Second - Commencing at Southeast
 corner S. J. Becks 52/100 acres along
 west boundary San Pedro Street N. 41°
 $15'$ East 1.50 chains N. $50^{\circ}30'$ W. 15/100
 chains, S. $41^{\circ}15'$ W. 1.50 chains,
 S. $50^{\circ}30'$ E. 15/100 chains to beginning.

Third - Commencing at southeast
 corner J. H. Shober's 52/100 acres along
 west boundary San Pedro Street, N. 41°
 $15'$ E., 1.50 chains N. $50^{\circ}30'$ W. 15/100
 chains S. $41^{\circ}15'$ W. 1.50 chains; S. 50°
 $30'$ E. 15/100 chains to beg. For purpose
 of widening San Pedro to width of 90 feet.

(For prop. of Shober & Beck see
 Stevenson's City Map of 1876)

Deed Book 127, page 173, May 9, 1884.
Los Angeles Odd Fellows Cemetery
Association, GRANTOR.

City of Los Angeles, GRANTEE.

A wedge shaped strip off of
the south side of the cemetery lot of
this Association and A. L. Bath,
President and A. M. Lawrence
Secretary of said corporation are
hereby directed to execute acknowledge
and deliver in and with the name and
seal of said corporation a conveyance
to said City of Los Angeles to
"All that certain part of Sand Street
within the official survey of said
street as now located by the city of
Los Angeles, said land being a
wedge shape strip off of the south
side of the cemetery lot of this
association (as above set forth).

(Several pages of a contract)

Deed Book 130, page 129, Aug. 30, 1984
Grantors: Griffith Jenkins Griffith,
First party; I. W. Hellman and E. F.
Spence, Second party (Trust Deed),
City of Los Angeles, Third party.
5/10 of All right, title and interest in
and to the use of the waters of the
Los Angeles River appurtenant and
claimed as appurtenant to the Los
Feliz Rancho situated in the County
of Los Angeles with a perpetual right
of way over a strip of land fifty feet
in width, to-wit: forty feet in addition
to the right of way, ten feet in width
previously along the line of ditch
known as "The City Canal and Reservoir
Ditch, throughout its entire length and
extent in said Rancho.

Deed Book 130, page 125, August 30, 1884
Griffith Jenkins Griffith (same as deed
on page 28)

All that certain right of way
and undivided 5/10 of Water right
of Los Feliz Rancho of Los Angeles
/County together with bridges, pipes,
etc.

(5/10 of all right to water of
Los Angeles River)

Deed Book 131, page 19, Aug. 30, 1884.
Griffith Jenkins Griffith GRANTOR
City of Los Angeles GRANTEE

Right of way over strip of land
as follows:

Commencing at a point on the south boundary of that portion of the Rancho Los Feliz now owned by said Griffith, said initial point being situate on a true course S. 86°30' W., 1036.8 feet from a Sycamore tree blazed and marked as a point on said south boundary and said initial point being situate near the easterly bank of the Canal and Reservoir ditch, and on a true course N. 86°30' E. 11.2 feet therefrom and running from said initial point along the easterly bank of the Canal and Reservoir Ditch and along the easterly bank of the main supply ditch, and about ten feet distant therefrom in a northerly direction 23,852 feet to a point on the bed of the Los Angeles River where the dam and head works of the main supply ditch of the Water System of the City of Los Angeles are located; thence on a mag. course S. 45°30' W. 50 feet to a point; thence along the westerly bank of the Main Supply Ditch and the westerly bank of the canal and Reservoir Ditch and about 40 feet therefrom in a southerly direction 23,852 feet to said South boundary of that part of Rancho Los Feliz now owned by said Griffith, thence along said south boundary to point of beginning (see map).

Deed Book 131, page 154, Nov. 20, 1884.
 Wm. Lacey and Hancock M. Johnston, GRANTORS
 City of Los Angeles, GRANTEE

Beginning at point on line between
 Lots 11 and 12 of Orange Slope Tract
 distant from corner to $\frac{11}{6}$ $\frac{12}{6}$ N.
 28° E., 4.85 Chains, said point of
 beginning being a 3 x 3 redwood
 stake on summit of round hill and running
 thence by true courses along line
 between lots 11 and 12 and across lot
 14, N. 28°35' E. distant 17.48 chains
 to point on fence of Flanagan from which
 stake and large stone bears E. distant
 2.52 chains, thence along fence of
 Flanagan and Lambie East 9.35 chains to
 a 3 x 3 post at corner of fence, thence
 still along last named fence S. 45°9' E.,
 10.98 chains to a point on west line
 Soto Avenue and South East corner of
 fence of W. I. Lambie, thence along
 west line of Soto Avenue S. 28° W. 18.85
 chains to 3 x 3 stake on southerly
 slope of round hill, thence North 61°
 20' W. 19.03 chains to point of beginning
 (37.82 acres) known as "Reservoir Tract".

Deed Book 131, page 156, Nov. 20, 1884.
 E. F. Spence, GRANTOR
 City of Lo s Angeles, GRANTEE.

Beginning at a point on line
 between Lots 11 and 12 of Orange Slope
 Tract distant from corner to ¹¹¹²~~6~~ Reserved
 N. 28° E. 4.85 chains, said point of
 beginning being a 3 x 3 redwood stake
 on summit of round hill, and running
 thence by true courses along line be-
 tween Lots 11 and 12 and across lot
 14 N. 28°35' E. distant 17.48 chains
 to point on fence of Flanagan from
 which stake and large stone bears
 East distant 2.52 chains, thence along
 fence of Flanagan and Lambie East 9.35
 chains to a 3 x 3 post at corner of
 fence, thence still along last named
 fence S. 45°9' E., 10.98 chains to
 point on the west line Soto Avenue and
 Southeast corner of fence of W. T.
 Lambie, thence along West line Soto
 Avenue S. 28° W. 18.85 chains to
 3 x 3 stake on southerly slope of
 round hill, thence N. 61°20' W. 19.03
 chains to point of beginning.
 (37.82 acres known as "Reservoir Tract.")

Deed Book 131, page 248, Dec. 6, 1884.
Catharine Fitzgerald, William Riley
GRANTORS.

City of Los Angeles, GRANTEE .

Beginning at a point in the north line of 9th Street where a prolongation southwardly of the west line of Union Avenue would intersect the same, thence S. $28\frac{1}{2}^{\circ}$ W. with the prolongation of said last line of Union Avenue to the North line of Lot 6, Block 36 of Hancocks Survey of the City of Los Angeles; thence N. 62° W., 60 feet to a point in said north line of said Lot 6, Block 36 aforesaid; thence N. $28\frac{1}{2}^{\circ}$ E. to south line of Ninth Street. Thence S. 62° East 60 feet to the place of beginning. (To be used as a public Street).

Deed Book 131, page 412, Jan. 14, 1885.
P. M. Scott, Geneva Baldwin, Elizabeth
N. Hall and S. B. Hall, GRANTORS.
City of Los Angeles, GRANTEE

A strip of land on East side of
Los Angeles River - Commencing at a point
on said Kurtz Street 20 feet west of the
northeast corner of the land of P. M.
Scott, thence running in a southerly
direction to a point in the north line
of Elijah Moulton; thence running in an
easterly direction along the said north
line of Elijah Moulton 40 feet to a point,
thence running in a northerly direction
to a point on the southerly line of
Kurtz Street, thence running along
the southerly line of Kurtz Street 40
feet to the place of beginning (for
use for street).

Deed Book 132, page 392, Dec. 11, 1884.

John Grant, GRANTOR.

City of Los Angeles, GRANTEE

To reach the point of commencement of said center line begin. at the southerly corner on division line between the land of John Grant and land of T. W. Darby, and running thence along said division line N. $22\frac{1}{2}^{\circ}$ west 60 feet to a point, thence North $81\frac{1}{2}^{\circ}$ West 443 feet to a point; thence N. $65\text{-}\frac{3}{4}^{\circ}$ W. 1930 feet to the Canal and Reservoir Ditch, thence along said canal and reservoir ditch S. $24\text{-}\frac{3}{4}^{\circ}$ W., 50-25/100 feet to a point, being point of commencement of said center line, running thence South $65\text{-}\frac{3}{4}^{\circ}$ East 1931 feet to a point, thence S. $81\frac{1}{2}^{\circ}$ East 7415 to zanza "G.E.".

Deed Book 132, page 395, Dec. 9, 1884.
 Wm. Hunter, Asa Hunter, Spencer W. Darby,
 L. C. Clark, Francis Maria Donillard,
 Edward Partridge, Anastacia Feliz, GRANTORS.
 City of Los Angeles, GRANTEE

Commencing at the southerly corner
 on division line between John Grant and
 S. W. Darbey, thence along said division
 line N. $22\frac{1}{2}^{\circ}$ W. 60 feet to a point;
 thence N. $81\frac{1}{2}^{\circ}$ W. 443 feet to a point,
 thence N. $65-3/4^{\circ}$ W. 1930 feet to the
 canal and reservoir ditch, thence along
 said canal and reservoir ditch S. $24-3/4^{\circ}$
 West 50-25/100 feet to a point, the
 point of commencement of the line
 hereinbefore referred to, thence S.
 $65-3/4^{\circ}$ E. 1931 feet to a point, thence
 South $81\frac{1}{2}^{\circ}$ East 7415 feet to zanza G.E.

Deed Book 133, page 391, Jan. 29, 1885.
Hiram E. Cornwell and John W. Green, GRANTORS.
City of Los Angeles, GRANTEE.

A street 60 feet wide 1268 feet long
as shown on map of F. O. Wilkinson's
Subdivision of Lot 1, Block 61 Hancocks
Survey of Los Angeles City donation
Lots and recorded on page 512, Book 5,
Miscellaneous Records.

Deed Book 137, page 28, Jan. 23, 1885.
S. T. McFadden, I. W. Hellman, W. H.
Workman and Richard Corcoran, GRANTORS.
City of Los Angeles, GRANTEE.

Commencing at a point on the northerly line of Louisiana Avenue at the common corner of Lots 7 and 8 of Block 73 of Hancock's Survey of said City of Los Angeles, running thence easterly along the northerly line of said avenue 30 feet, thence northerly parallel to the line dividing said lots 7 and 8 to the northerly line of said Lot 8, thence westerly along the northerly boundary of said Lot 8, and the northerly line of said Lot 7, 60 feet, thence southerly parallel to the line dividing said lots 7 and 8 to the northerly line of the said Louisiana Avenue, thence easterly along the northerly line of said avenue 30 feet to place of beginning.

Deed Book 137, page 31, Feb. 24, 1885.

E. F. Spence, G. E. Long, J. C. Kays, GRANTORS.

Executor of Annie Allen, deceased, Trustees, etc
City of Los Angeles, GRANTEE

Strip of land in city of Los Angeles described as follows, all that portion of the Lot of land on the southwest corner of Spring and Temple Street belonging to estate, which lies East of a line extending along the west line of Spring Street, through to Temple being all that portion of the land belonging to said estate of Annie Allen deceased now used as a public street, and known as Spring Street.

Deed Book 137, page 267, March 9, 1885.
James M. Hall, John Lovell, GRANTORS.
City of Los Angeles, GRANTEE.

A strip of land on easterly side of Main Street commencing at a point on the east side of Main Street, said point being located 131.57 feet southerly from the southwest corner of an adobe building owned by Dionicio Botiller said point being further and additionally described as being located S. $51^{\circ}48'$ W., 127.02 feet from northwest corner of lot owned by James M. Hall as established by an agreement between said Hall and said Boteller by Geo. C. Knox, City Surveyor in Jan. 1885, running from initial point along the easterly boundary of Main Street S. $51^{\circ}48'$ W., 3.33 feet to a point; thence S. 43° E. 135.25 feet to a point, thence N. $46^{\circ}20'$ E. 3.25 feet to a point, thence N. 43° W. 135.25 to the point of beginning.

(Moran's Lane)

Deed Book 137, page 386, April 14, 1884.
 St. Pauls Protestant Episcopal Church
 and Michel Levey, GRANTORS.
 City of Los Angeles, GRANTEE.

Commencing at a point in the southerly line of Orange Street in Los Angeles, being also the northerly line of lot of said M. Levy conveyed to him by Mendel Meyer by deed recorded in the office of the Recorder of Los Angeles Co. Book 69 of deeds page 247 which point of commencement is distant 100 feet westerly from the northeasterly corner of said lot of M. Levy, thence running westerly and along said southerly line of Orange Street 50 feet to a point, thence south-westerly to a point in the northerly line of lot of B. E. Tomy conveyed to him by Mary A. Scott by deed recorded in Book 121, page 12 of Deeds which point is distant westerly from the northeasterly corner of said Tomy's lot 50 feet, thence easterly along said northerly line of said last mentioned lot 50 feet to the northeasterly corner thereof, thence northeasterly to the place of beginning.

(See M.R. 5-566)

Deed Book 137, page 388, March 4, 1885.
St. Pauls Protestant Episcopal Church, GRANTOR
City of Los Angeles, GRANTEE.

Land described as follows: As
"Orange Street" "William Street" and
Ingraham Street on a certain map entitled
"Plat of Subdivision of a portion of Lot
1, Block 37, Hancock's Survey, Los Angeles
City Recorded in Book 5 page 566 Misc.
Records, Same to be used as street.

Deed Book 137, page 390, March 26, 1885.
E. H. Kincaid, GRANTOR

City of Los Angeles, GRANTEE

Commencing at a point on north side of Pico Street, being the southwest corner of the Kincaid Tract and the southeast corner of the Foreman Tract distant N. $61^{\circ}38'$ W. 525.36 feet from the Northwest corner of Pearl and Pico Streets; thence N. $27^{\circ}50'$ E. along the westerly side of the Kincaid Tract 951.70 feet to the northwest corner of the Kincaid Tract, thence S. 62° E. 30 feet; thence S. $27^{\circ}50'$ W. 951.80 feet to a point on the north line of Pico Street; thence N. $61^{\circ}38'$ W.; 30 feet to the point of beginning being part of Nevada Street.

Deed Book 137, page 391, March 26, 1885.
Mary A. Forman, GRANTOR
City of Los Angeles, GRANTEE.

Commencing at a point on the north line of Pico Street at the southeast corner of the Foreman 20 acre tract distant N. $61^{\circ}38'$ W. 525.36 feet from the northwest corner of Pico and Pearl Streets; thence along the east line of the Forman Tract North $27^{\circ}50'$ East 1068.90 feet to a point on the South line of 11th Street; thence North 62° West 30 feet; thence S. $27^{\circ}50'$ W., 1068.80 feet to a point on the north line of Pico Street; thence S. $61^{\circ}38'$ E. 30 feet to the place of beginning (being part of Nevada St.)

Deed Book 137, page 392, Dec. 20, 1884.

Mary A. Forman, GRANTOR

City of Los Angeles, GRANTEE

Commencing at a point on east line of the property of the party of the first part, situate S. 28° W. 120 feet from the northeast corner of said property and running thence N. 62° W., 712.14 feet to a point on the west line of said property; thence S. 28° W. 1129.38 feet to a point in the north line of Pico Street and being the southwest corner of the Forman property; thence along the north line of Pico Street South 62° East 30 feet to a point; thence North 28° East 1069.38 feet to a point; thence S. 62° E. 682.14 feet to a point in the east line of the Forman property; thence North 28° East 60 feet to the point of beginning. (Part of Sentous Street and Eleventh Street.)

Deed Book 137, page 393, Dec. 20, 1884.

Jean Sentous, GRANTOR

City of Los Angeles, GRANTEE.

Commencing at a point on the west line of the property of the party of first part herein situate S. 28° W. 120 feet from the northwest corner of said property and running thence S. 62° E. 704.88 feet to a point on the East line of said property; thence S. 28° W. 1129.38 feet to a point on the North line of Pico Street and being the Southeast corner of the property of the party of the first part herein; thence along the north line of Pico Street North 62° West 30 feet to a point; thence N. 38° East 1069.38 feet to a point; thence N. 62° W. 674.88 feet to a point on the west line of said property; thence North 28° East 60 feet East to the point of beginning.

(Part of Sentous and Eleventh St.)

Deed 138, page 376, May 19, 1885.
 Superior Court Los Angeles County
 Condemnation Proceedings and Decree.

City of Los Angeles
 vs

H. L. McNeil, Geo. D. Rowan,
 E. B. Millor, Victor M. Clement,
 Clementine Lamar.

Commencing on the southerly side of First Street at Station No. 1, said station being distant N. $85^{\circ}30'$ W., 267.6 feet from the northeast corner of tract of land of Victor M. Clement and Clementine Lamar, lying on the southerly side of First Street; thence South $2^{\circ}40'$ East 650 feet to Station No. 2 on the southern boundary of said tract of Clement and Lamar; thence westerly along said southern boundary line 60 feet to Station No. 3; thence North $2^{\circ}40'$ W. 650 feet to Station No. 4 on southerly boundary of First Street; thence along southerly boundary line of First Street 60 feet to Station No. 1, the point of beginning. Also -

Commencing at Station 2 of tract above, thence S. $2^{\circ}40'$ E. 399.3 feet to a point, thence at right angles to last mentioned course 60 feet to a point; thence North $2^{\circ}40'$ West 400.5 feet to Station No. 3 of tract above described, thence 60 feet to Station #2, being the point of beginning.

(Land of Millor, McNeil and Rowan)

Deed Book 139, page 320, April 14, 1885.
Board of Education, GRANTOR
City of Los Angeles, GRANTEE

Commencing at a point on the
southwesterly line of Temple Street at
the northwesterly corner of the lot
formerly of Saint Athanasius Protestant
Episcopal Church, and run thence
southerly along the line of lot formerly
of said church 165 feet; thence
northwesterly parallel to Temple Street
60 feet; thence northeasterly parallel
to the first described line 165 feet to
the southwesterly line of Temple Street;
thence southeasterly along said line of
Temple Street, 60 feet to place of
beginning.

Deed Book 144, page 629, Aug. 19, 1885.
I. W. Hellman, E. F. Spence, Griffith
Jenkins Griffith, - Trustees.
City of Los Angeles, GRANTEE
Remaining 5/10 int. in and to
use of Water of Los Angeles River.
Claimed as appurtenant to Los Feliz
Rancho.

Deed Book 146, page 260, Aug. 26, 1885.
A. H. Judson, H. W. Mills, GRANTORS.
City of Los Angeles, GRANTEE.

A strip of land 40 feet wide along
the north boundary of lot 5, in
subdivision of Lot 7, Block 73, Hancock
Survey, conveyed for express purpose of
a Street.

Deed Book 146, page 262, Aug. 25, 1885.

Eliza Carlin, GRANTOR

City of Los Angeles, GRANTEE

A strip of land 40 feet wide along
the north line of Lots 3 and 4 in
subdivision of Lot 7, Block 73, Hancock's
Survey, for the express purpose of a
street.

Deed Book 146, page 263, Aug. 31, 1885.

V. Ponet, GRANTOR

City of Los Angeles, GRANTEE

A strip of land 40 feet wide along
the north line of Lot 1, Subdivision of
Lot 7, Block 73, Hancock's Survey, and
hereby conveyed for purposes of a street.

Deed Book 146, page 265, Aug. 19, 1885.
M. L. Wicks, GRANTOR

City of Los Angeles, GRANTEE

A strip of land 40 feet wide extending along the entire south line of Lot 4, Block F, and a similar strip adjoining this strip on the South and being a strip 40 feet wide along the north boundary of Lot 5 of said Block F, the said strips forming an eighty foot street.

(Land bring in Hancock's Survey in East port of Los Angeles City.

Deed Book 146, page 266, Sept. 7, 1885.
Los Angeles Cemetery's Ass'n., A. H.
Judson, Pres., GRANTOR
City of Los Angeles, GRANTEE

A strip of land 40 feet wide along
the south line of the present Evergreen
Cemetery, and being a strip of land
40 feet wide off of the south side of
lots 1 and 2 in Block 73 of Hancock's
Survey. For street purposes.

Deed Book 146, page 267, August 25, 1885.

Mary Corcoran, GRANTOR

City of Los Angeles, GRANTEE

A strip of land along the north line of lot two in subdivision of Lot 7, Block 73, Hancock's Survey and conveyed for the express purpose of a street.

Deed Book 146, page 268, Aug. 25, 1885.
I. W. Hellman and W. H. Workman, GRANTORS
City of Los Angeles, GRANTEE

A strip of land 40 feet wide
extending along the entire north line of
Lot 8 in Block 73 Hancock's Survey, and
hereby conveyed for the purposes of a
street.

Deed Book 147, page 350, Nov. 25, 1885.
J. J. Phillips, Alta E. Phyllips, GRANTORS
City of Los Angeles, GRANTEE
Block I, of Aliso Tract in
Los Angeles City, Calif.

Deed Book 150, page 263, Jan. 2, 1886.
George H. Smith and George S. Patton,
GRANTORS.

City of Los Angeles, GRANTEE

All those portions of Elias Tract
which lie and are included within Lots
1 and 3, Block 25, Hancock's Survey City
donation lots.

Also right of way for extension
of Seventh Street of uniform width as
rest of said street now located over
strip of land lying along south boundary
line, of said Lot 2, having a width
equal to one-half of width of said
street also right of way for Ward Street
along northern boundary of said Lot 2
as now located.

Deed Book 150, page 588, Dec. 28, 1885.
St. Pauls Protestant Episcopal Church
of Los Angeles, GRANTOR.
City of Los Angeles, GRANTEE.

Strip of land described as follows
Bounded on the north by the southerly
line of Orange Street, on the east
by the westerly line of lot 27, as per
plat of subdivision a part of Lot 1,
Block 37, Hancock's of Los Angeles
City, as made by request of the Vestry
of St. Pauls Church, as found in Book
5, Misc. records at page 566, on the
south by northerly line of Ingraham
Street and on the west by the prolonga-
tion or extension of the westerly line of
William Street, said strip having a
length from north to south of about
150 feet and a uniform width from east
to west of 60 feet and being hereby
quitclaimed in order to effect the
extension of William Street from its
present northern terminus to the
southerly line of Orange Street.

Deed Book 153, page 484, March 10, 1886.
Nellie H. Gleason and W. T. Kittredge
Owner Mortgagee

GRANTORS

City of Los Angeles, GRANTEE
Twenty-five feet off from the east
side of Lot 17 of Kittredges Subdivision
of part of Lot 5, Block 73, Hancock's
Survey of city lands as per map of said
Subdivision B. 6 pg. 93.

Deed Book 154, page 455, March 9, 1886.
Mary B. Pingree and William Pingree,
H. B. Benedict, GRANTORS.

City of Los Angeles, GRANTEE

A strip of land 30 feet wide off
East side of a 20 acre tract of land
conveyed by Wm. H. Workman and wife
to H. B. Benedict by their deed dated
February 21, 1881, recorded in Book
78, page 613, Los Angeles County Records.

Also a strip 30 feet wide off of
the west side of a ten acre tract of land
conveyed by Workman and wife to Mary
B. Pingree, wife of Wm. Pingree, Deed
recorded Book 100 on page 357, Los
Angeles City and County Records.

The lands hereby conveyed are situated
on the East side of Los Angeles River,
Los Angeles City and County, in Lot 4,
Block 72, Hancock's Survey's Donation
Lots. This conveyance is made for
the purpose of establishing a public
Street, and if unaccepted, the
property to revert to owner.

Deed Book 157, page 221, March 29, 1886.
 Superior Court, Los Angeles County -
 Condemnation -
 Los Angeles City *S.C.C. #3525*
 vs.

Louis Sentous

Condemnation of land for a public
 street described as follows -

A strip of land fronting 62.51
 feet on the present west line of Main
 Street described as commencing at
 the southeast corner of a brick wall
 said point being the northeast corner
 of Lot of D. Amestoy and running thence
 along the south line of said brick
 wall in a westerly direction 16.24 feet
 to a point in the west line of proposed
 Main Street extension; thence along said
 west line northerly 63.00 feet to the
 exterior line of a brick wall aligning
 north line of lot of Louis Sentous,
 thence along exterior line of said brick
 wall, easterly 16.35 - to a point in
 present west line of Main Street, being
 the northeast corner of said brick Wall;
 thence along present west line of Main
 Street in a southerly direction 62.50
 feet to the point of beginning.

(City of Los Angeles

vs.

(Doria Jones et al

per)

S.C.C. # 2986

Deed book 157, page 213, March 29, 1886.
Superior Court Los Angeles County, Calif.
Dedicated for use as public street.

First - That certain parcel of land belonging to Mrs. Dorea Jones described as follows: Commencing at the southwest corner of Mrs. Dorea Jones' fence said corner being the northeast corner of Marchessouet and Main (formerly Bath) Street and running thence along said fence easterly 18.50 feet to a point; thence on the easterly line of the proposed extension and widening of Main Street 227 feet to the exterior wall of brick building aligning the north boundary of lot of Mrs. Dorie Jones; thence along the exterior wall of said brick building westerly 18.04 feet to the northwest corner of said brick building being a point in present easterly boundary of Main Street; thence along the present easterly boundary of Main Street 224.92 feet to the point of beginning.

Second - That certain parcel of land belonging to Mrs. E. M. Sepulveda and particularly described as follows - Commencing at the north west corner of a brick building, said corner being the northwest corner of lot of Doria

Jones and running thence along the north line of said brick building in an easterly direction 18.04 feet to a point in the east line of proposed Main extension; thence along said east line of Main Street extension 66 feet northerly to exterior wall of adobe building aligning north line of lot of E. M. Sepulveda; thence along said wall 18.40 feet westerly to present line of Main Street at northwest corner of adobe building; thence along present east line of Main Street southerly 66.18 feet to point of beginning.

Third - That certain parcel of land belonging to Maria Martines, J. Walter Drown and William Ferguson and particularly described as follows: Commencing at northwest corner of lot of Mrs. E. M. Sepulveda, and running thence along the north line of lot of Mrs. E. M. Sepulveda easterly 18.40 feet to point in east line of proposed Main Street extension; thence along east line of said proposed Main Street extension in a northern direction 38.00 feet to a brick wall 18.48 in a westerly direction to the present east line of Main Street (formerly Bath St.); thence along said present east line of Main Street (formerly Bath Street) southerly 38.38 feet to the point of beginning.

Fourth - That certain parcel of land belonging to I. W. Hellman, Henry Hannah and A. H. Denker, Executors of last will of Andre Briswalter, deceased, and William Ferguson and Walter Drown, and particularly described as follows: Commencing at the intersection of the present East line of Main Street (formerly Bath Street) with the brick wall, said point being the northwest corner of lot of Maria Martines hereinbefore described and running thence along said brick wall 18.48 feet in an easterly direction to a point in the east line of the proposed Main Street extension; thence along said East line of the proposed Main Street extension 164 feet in a northerly direction to a point in the fence on the south line of Macy Street; thence along said fence 19.68 feet in a westerly direction to a point in the present east line of Main Street (formerly Bath Street) said point being the southeast corner of Macy Street and Main Street (formerly Bath Street) 157.01 feet in a southerly direction to the point of beginning.

Fifth - That certain parcel of land belonging to Oscar Macy, Margaret E. Macy (his wife) and G. W. Peschke described as follows:

Commencing at a point in the north line of Macy Street, said point being the southwest corner of the tract of land belonging to Oscar Macy, described in Book 3, page 546 of deeds of Los Angeles County Records, running thence along said north line of Macy Street in an easterly direction

22.50 feet to a point in east line of the proposed Main Street extension, thence along the east line of said proposed Main Street extension 281 feet in a northerly direction to a point in the fence on the west side of Alameda Street; thence along said west line of Alameda Street in a northerly direction 178 feet to a point on the west line of said proposed Main Street extension, said point being the northern terminus of said west boundary of proposed Main Street extension on a southerly direction 303.10 feet to a point in the west boundary of the said Macy tract in a southerly direction 157 feet to the point of beginning.

Sixth - That certain parcel of land belonging to A. H. Judson and Kezich Hunter and more particularly described as follows:

Commencing at the northeast corner of Marcheseault Street and Main Street (formerly Bath Street) and running thence along the north line of Marcheseault Street in a westerly direction 18.40 feet to a point in the west line of the proposed Main Street extension, thence along the said west line of proposed Main Street extension 83.90 feet in a northerly direction to the exterior wall of an adobe building, aligning north line of lot of A. H. Judson, thence along exterior wall of said adobe building 17.34 feet in an easterly direction to a point in the present west line of Main Street (formerly Bath Street) said point being the northeast corner of said adobe building; thence along said present west line of Main Street (formerly Bath Street) ~~said point being the northeast corner of said adobe building; thence along said present west line of Main Street~~ (formerly Bath Street) 85.18 feet in a southerly direction to the point of beginning.

Seventh - That certain parcel of land belonging to Domingo Amestoy and more particularly described as follows: Commencing at the northeast corner of an adobe building said point being the northeast corner of the lot of A.H.Judson and running thence along north line of said adobe building in a westerly direction 17.04 feet to a point in the west line of the proposed Main Street extension; thence along said west line of proposed Main Street extension 63.80 feet in a northerly direction to the south line of a brick wall being the north line of said lot of D. Amestoy; thence along said brick wall in easterly direction 16.24 feet to a point in the present west line of Main Street (formerly Bath Street) said point being the southeast corner of the said brick wall; thence along the said present west line of Main Street (formerly Bath Street) southerly 64.33 feet to the place of beginning.

Eighth - That certain parcel of land belonging to M. Y. Santa Cruz, Sam E. Strohm, Ramon Reyes de Flores and Vincenta Flores, and more particularly described as follows - Commencing at the northeast corner of a brick wall said point being the northeast corner of the lot of Louis Sentous, and running thence along the north line of said brick wall in westerly direction 16.35 feet to a point in the west line of the proposed Main Street extension, thence along the said west line of proposed Main Street extension in a northerly direction 56 feet to the south line of an adobe building, the said building aligning the north line of lot of said Santa Cruz; thence along said adobe building in an easterly direction 16.29 feet to a point in the present west line of Main Street (formerly Bath Street) said point being the southeast corner of the aforesaid adobe building, thence along the present west line of Main Street (formerly Bath Street) in a southerly direction 54.67 feet to the point of beginning.

Ninth - That certain parcel of land belonging to G. W. Morgan and Keziah Hunter, and more particularly described as follows: Commencing at the southeast corner of an adobe building, said point being the northeast corner of the lot of M. G. Santa Cruz, and running thence along the south line of said adobe building in a westerly direction 16.29 feet to a point in the west line of the proposed Main Street extension; thence along the west line of said proposed Main Street extension in a northerly direction 56 feet to a point in the south line of Lot of H. W. Mills; thence along the south line of lot of H. W. Mills in an easterly direction 16.80 feet to a point in the present west line of Main Street (formerly Bath Street); thence along the present west line of Main Street (formerly Bath Street) in a southerly direction (57.80 feet) to the point of beginning.

Tenth - That certain parcel of land belonging to Howard W. Mills, Edward L. Barker and Keziah Hunter and more particularly described as follows: Commencing at a point in the present west line of Main Street (formerly Bath Street) said point being the north east corner of the lot of G. W. Morgan hereinbefore described and running thence along the north line of lot of said G. W. Morgan in a westerly direction 16.80 feet to a point in the west line of the proposed Main Street extension in a northerly direction 53.20 feet to the south line of a brick building aligning the north line of lot of H. W. Mills, thence along the south line of said building in an easterly direction 16.66 feet to a point in the present west line of Main Street (formerly Bath Street) said point being the southeast corner of said brick building; thence along the said present line of Main Street (formerly Bath Street) in a southerly direction 53.84 feet to the point of beginning.

Eleventh - That certain parcel of land belonging to Jose Mascarel and more particularly described as follows: Commencing at the southeast corner of a brick building, said point being the northeast corner of Lot of H. W. Mills and running thence along the south line of said brick building in a westerly direction 16.60 feet to a point in the west line of the proposed Main Street extension; thence along the west line of said proposed Main Street extension in a northerly direction 74.10 feet to a point in the fence along the north line of lot of J. Mascarel, thence along the said fence in an easterly direction 13.66 feet to a point in the present west line of Main Street (formerly Bath Street) thence in a southerly direction along west line of Main Street (formerly Bath Street) 75.04 feet to the point of beginning.

Twelfth - That certain parcel of land belonging to William Niles, John B. Niles, and Mrs. A. F. Thompson and more particularly described as follows: Commencing at the fence, the northeast corner of lot of Jose Mescal and running thence along said fence in a westerly direction 13.66 feet to a point in the west line of the proposed Main Street extension, thence along the said west line of the proposed Main Street extension in a northerly direction 88.80 feet to a point in the south line of lot of Andre Briswalter (deceased) thence along the south line of Lot of A. Briswalter (deceased) in an easterly direction 10 feet to a point, said point being the northeast corner of lot of Wm. and John B. Niles, thence 89.58 feet in a southerly direction to the point of beginning.

Thirteenth -That certain parcel of land belonging to I. W. Hellman Henry Hammel and A. H. Dunker, executors of the last will of Andre Briswalter, deceased, and described as follows -

Beginning at the intersection of the west line of the proposed Main Street extension with the north line of Lot of William and J. B. Niles; thence running northerly along said west line of Main Street extension 71 feet to a point in the south line of a tract of the city land, said point being also on the north boundary of lot of A. Briswalter, deceased, thence along south line of said tract of city land easterly 14.48 feet to a point on the west line of Zanja Madre; thence along said Zanja Madre in a southerly direction 72 feet to a point in south line of lot of A. Briswalter deceased, thence along south line of lot of Estate of Boswalter, westerly 39.26 feet to point of beginning.

Deed Book 158, page 312, April 16, 1886.
 Ralph Rogers and Joseph Hyans, GRANTORS.
 City of Los Angeles, GRANTEE

Piece of land bounded and described
 as follows -

Strip of land running northerly from
 Temple Street to Bellevue Avenue through
 the center of Lots 1 and 8, Block 4 of
 the Highland Tract, the same being a
 continuation of Yarnell Street and 60
 feet wide.

Deed Book 158, page 313, April 22, 1886.
 C. M. Jenkins, J. H. Hege, GRANTORS
 City of Los Angeles, GRANTEE

All that parcel of land situate
 lying and being in city of Los Angeles
 described as follows; Commencing at
 point on the westerly line of Main Street
 said point being located 700 feet northerly
 from the northwest corner of Adams Street
 and Main Street and running from said
 initial point westerly 1200 feet to a
 point on the west boundary of Lot 5,
 Block 1 of Hancocks Survey said last
 named point being located in said
 west boundary 688 feet northerly from
 the southwest corner of Lot 5, thence
 along west boundary of Lot 5, northerly
 60 feet to point, thence easterly
 1200 to point on west line of Main
 Street 760 feet northerly from north
 west corner of Main and Adams Street
 thence to point of beginning.

Deed Book 156, page 488, May 7, 1886.

E. H. Boyd, GRANTOR

City of Los Angeles, GRANTEE

All that strip of land 80 feet wide and 500 feet long and known as Hope Street between 12th Street and Pico Street and bounded East by Block 87 and West by Block 88 of Ords Survey of said City of Los Angeles.

Deed 156, page 499, May 7, 1886.

E. H. Boyd, Grantor

City of Los Angeles, GRANTEE

Strip of land 80 feet wide by 500 feet long and known as Flower Street between 12th Street and Pico Street, Los Angeles, bounded east by Block 88 and west by Block 89 of Ords Survey of said city of Los Angeles.

Deed Book 161, page 218, May 29, 1886.
H. W. Mills and M. L. Weeks, GRANTORS
City of Los Angeles, GRANTEE

Agreement to convey -

Piece of land described as follows:
Commencing at the intersection of the
center line of Baxter Street with the
northern boundary of the City and
running west on said boundary 450 feet,
thence north 3050 feet, thence east
750 feet, thence about S. 32° E., 1900
feet, thence S. 1450 feet to city line,
thence west along city line 1300 feet
to place of beginning. (110 acres more
or less).

Deed Book 161, page 539, June 21, 1886.
H. W. Mills and M. L. Wicks. GRANTORS
City of Los Angeles, GRANTEE

This is the deed the above agreement
calls for.

Deed Book 163, page 354, June 23, 1886.
 Superior Court Los Angeles County.
 Los Angeles City (Action to condemn)
 vs.
 Wm. Thorpe.

For public use as a public street
 of said city all of the parcels of land
 described as follows:

All that certain strip or parcel of
 land in the city and county of Los Angeles,
 State of California belonging to William
 Thorpe described as follows: Commencing
 at the southeast corner of a tract or
 lot owned by Wm. Thorpe, and located on
 the westerly side of San Pedro Street
 and running from said initial point
 along the easterly boundary of said
 realty of Wm. Thorpe northerly 182 feet
 to a point where said easterly boundary
 of the Thorpe realty intersects the
 proposed westerly boundary of San Pedro
 Street; thence along said proposed
 westerly boundary of San Pedro Street
 southerly 176 feet to the north boundary
 of the realty of Catharine Deakers; thence
 along said north boundary easterly 9 feet
 to the point of beginning - and all that
 certain strip or parcel of land in the
 city and county of Los Angeles, Calif.
 belonging to Mrs. Catharine Deakers and
 described as follows: Commencing at
 the north east corner of the realty of
 Mrs. Catherine Deakers situate on the
 westerly side of San Pedro Street and
 running from said initial point along the
 easterly boundary of said realty of

Mrs. Catharine Deakers, southerly 46 feet to the southeast corner of said realty, thence along the south boundary of Mrs. Catharine Deakers realty westerly 8 feet to a point on the proposed westerly boundary of San Pedro Street, thence along said proposed westerly boundary of San Pedro Street northerly 46 feet to a point on the south boundary of realty of William Thorpe; thence along said south boundary easterly 9 feet to the point of beginning, and all that certain strip or parcel of land in the city and county of Los Angeles, State of California belonging to Joseph Coujet and Rock Serrail and described as follows: Commencing at the northeast corner of the realty of Coujet and Serrail located on the westerly side of San Pedro Street and running from said initial point along the easterly boundary of lot of Coujet and Serrail southerly 81 feet to the southeast corner of said realty of Coujet and Serrail; thence along the south boundary of said realty westerly 9 feet to a point on the proposed westerly boundary of San Pedro Street; thence along said proposed westerly boundary of San Pedro Street northerly 81 feet to the south boundary of realty belonging to Mrs. Catharine Deakers; thence along said boundary of Mrs. Catharine Deakers easterly 12 feet

to the point of beginning.

And all that certain strip or parcel of land in the city and county of Los Angeles, Calif., belonging to Mrs. Regina Weinshank, and described as follows:

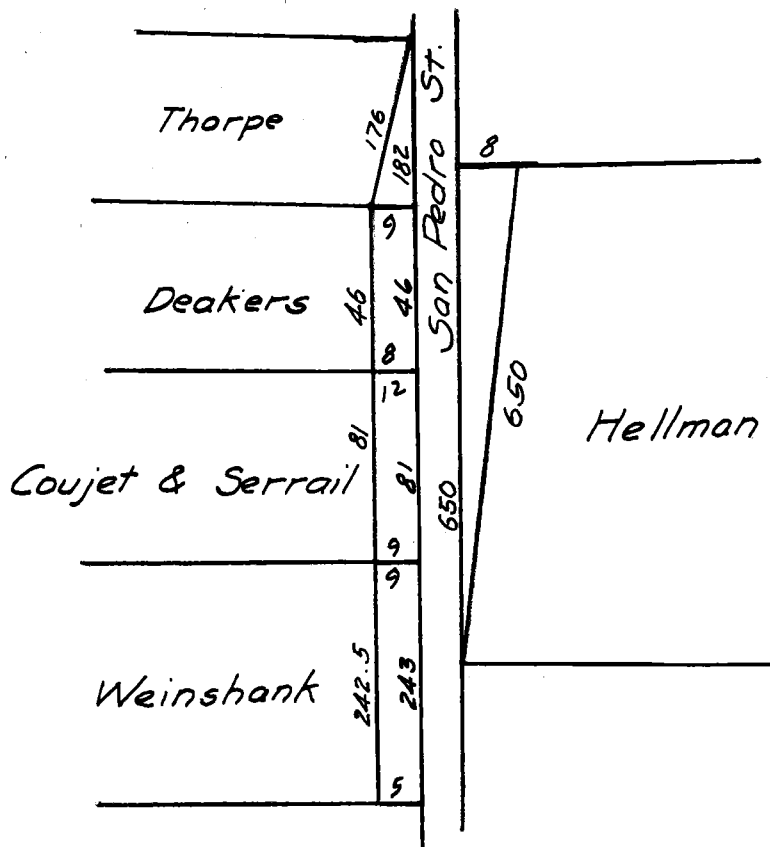
Commencing at the northeast corner of realty owned by Mrs. Regina Weinshank situated on the westerly side of San Pedro Street, and running from said initial point along the easterly boundary of realty of Mrs. Regina Weinshank southerly 243 feet to the southeast corner of realty of Mrs. Regina Weinshank; thence along the south boundary of realty of Mrs. Regina Weinshank westerly 5 feet to a point on the proposed westerly boundary of San Pedro Street; thence along said proposed westerly boundary of San Pedro Street northerly 242.50 feet to the south boundary of realty of Coujet and Serrail; thence along said south boundary of Coujet and Serrail 9 feet to the point of beginning:

And all that certain strip on parcel of land in the City and County of Los Angeles Calif., belonging to I. W. Hellman, A. H. Denker and Henry Hammell executors of the last will of Andres Briswalter, deceased, and described as follows:

Commencing at the northwest corner of lands owned by Andres

Briswalter, described in Block 62, page 513 of Deeds, records of Los Angeles County and running along the northerly boundary of said realty easterly 8 feet to the southwest corner of Mrs. F. McDougalls fence on the proposed east boundary of San Pedro Street, thence along said proposed east boundary of San Pedro Street easterly 650 feet to the point of intersection of the proposed east boundary of San Pedro Street with a fence on the west boundary of said realty of Andres Briswalter; thence along said fence of Andres Briswalter Westerly 650 feet to the point of beginning.

NOTE: Sketch below is drawn in effort to locate for indexing - (may be right)



Deed Book 163, page 359, June 28, 1886.
 Superior Court (Condemnation) of following
 premises to City of Los Angeles.

City of Los Angeles
 vs
 Francis Rebout

Commencing at the southeast corner of Lot 11, Block "C" of the Alviso Tract in said city, and running thence along the easterly boundary of said Lot 11 northerly 150 feet; to the northeast corner of said Lot 11, thence northeasterly 64 feet to the southwest corner of Lot 35, of the Ballesteros Tract in said city; thence across the present southerly end of Howard Street westerly 56 feet to the southeast corner of Lot 34 of the Ballesteros Tract; thence southerly 75 feet to the northwest corner of said Lot 11, Block C, Aliso Tract; thence along the westerly boundary of said lot 11, southerly 150 feet to the southwest corner of said Lot 11, Block C of the Aliso Tract; thence along the north boundary of Aliso Street easterly 50 feet to the point of beginning.

Deed Book 164, page 227, June 7, 1886.
 John O. and Nancy M. Wheeler, GRANTORS
 City of Los Angeles, GRANTEE
 A strip of land 30 feet wide
 extending across the northerly side of
 Lot 7, Block 25, H.S.

Deed Book 168, page 254, April 7, 1886.
Ralph Rogers and W. E. Rogers, GRANTORS
City of Los Angeles, GRANTEE.

All that certain lot of land in
Los Angeles described as follows -
Commencing at the southeast corner of
Temple Street and Union Avenue, running
thence in a southeasterly direction
along the east line of Union Avenue 10
feet to a point, thence at right angles
easterly to the west line of Texas
Street and 10 feet distant southerly
from the southeast corner of Texas and
Temple Streets, thence in a northerly
direction to Temple Street, thence
westerly along the south line of Temple
Street to the place of beginning.

Deed Book 174, page 266, Aug. 17, 1886.
 Victor Beaudry, Everett E. Hall,
 W. W. Stilson, Wm. McCrory, GRANTORS.
 City of Los Angeles, GRANTEE

All those certain streets, pieces
 or parcels of land, bounded and described
 as follows, Marion Avenue. Elysian Park
 Avenue, Fielding Avenue and Innes
 Avenue of "Angeleno Heights" as per
 map thereof, B. 10 page 63 et seq.
 Misc. Recs.

Deed Book 168, page 574, Sept. 29, 1886
 O. H. Bliss and M. L. Wick's, GRANTORS
 City of Los Angeles, GRANTEE

To be used as public Street, called
 Huber St.

It is expressly understood and
 agreed that the south portion of said
 lot, fronting 44 feet on east side of
 Alameda Street with a uniform depth of
 two hundred feet and also a strip of
 like width along the north side of
 Huber Lane to its intersection with
 Third Street, so as to form in
 Conjunction with said lane a sixty foot
 street, from Alameda Street easterly to
 the point of intersection with Third
and Carolina Street, shall be dedicated
 party of second part joining therein.

Deed Book 168, page 555, Aug. 10, 1886.
 George R. Crow and wife, GRANTORS.
 City of Los Angeles, GRANTEE

Beginning at a point in the south line of 7th St. where the east line of a street now designated as Moores Street intersects said south line of 7th St. as shown in map now on file, of Nichols addition to West Los Angeles following thence in a southerly direction the west line of lots now owned by A. C. Potter to the line of the Furgeson Tract, lot now owned by Huffman, thence in a westerly direction along said line 60 feet; thence in a northerly direction on a line parallel to first line to the south line of 7th St.; thence easterly along said line to the place of beginning 60 feet. The intention being to convey to the City of Los Angeles for use as a public street only the street known as Moores Street, in said plot now on record as far as from Seventh Street South to Ferguson Tract, said street changed to Eucalyptus Ave.

Deed 168, page 574, Sept. 29, 1886.
 O. H. Bliss and M. L. Wicks, GRANTORS
 City of Los Angeles, GRANTEE

Commencing at the S. W. corner of Alameda Street and Huber Lane at a point 16 feet north of the northwest corner of O. H. Bliss Homestead Tract north along east line of Alameda Street 50 feet to land of Quimby, E. along S. line of Quimby 200 feet. south along west line of the V. Laughlin Lot 50 feet to north line Huber Land, thence west along north line 200 feet to place of beginning.

(Land sold to Wick's by Bliss).
 (See Page 84)

Deed Book 171, page 589, July 22, 1886.
~~Mutual Benefit Life Ass'n. of America,~~
~~240 Broadway N.Y.; H. Pierce Metcalf,~~
~~Geo. N. Carlton, Agent for Southern~~
~~California, etc., GRANTORS.~~
 City of Los Angeles, GRANTEE.

We the undersigned owners on the west side of Fort Street between Second and Third Streets agree to dedicate to the City of Los Angeles three feet in addition to and with the two now between our fences and the official sidewalk, said five feet to be and remain a part of the sidewalk on said West side of Fort Street the location of the curbing not to be changed, said fence now in position to be removed when said property is improved or built upon, in meantime no permanent improvements are to be put on said strip of five feet.

John C. Byram
 M. L. Wicks
 H. C. Witmer
 H. Newmark
 Mrs. G. E. Millikin
 Jno. Griffith
 H. W. Mills
 Wm. F. Edgar

Deed Book 178, page 12, Oct. 6, 1886.

Jean Sentous, GRANTOR

City of Los Angeles, GRANTEE

Commencing at a point 8.8 feet south from the northwest corner of Lot 8, Block 36, Hancock's Survey of said city of Los Angeles and running thence southerly along the west line of said lot 111.2 feet to the north line of 11th Street; thence easterly along the last named line 30 feet to a point, thence northerly and parallel with the West line of Lot 111.2 feet to a point, and thence westerly 30 feet to the point of beginning. (For street).

Deed Book 174, page 75, May 25, 1886.

Miguel Leonis, GRANTOR

City of Los Angeles, GRANTEE

All that piece of land and right of way of Zanja No. 7, which passes through the orchard and vineyard of said Leonis situated on the east side of the Los Angeles River and known as the Warren Vineyard, ten feet in a westerly and southwesterly direction from the easterly line of Zanja No. 7 as now existing, the whole length and extent of Zanja No. 7.

Deed Book 178, page 14, Oct. 9, 1886.
F. J. Nettleton, GRANTOR
City of Los Angeles, GRANTEE
Nevada Street of J. F. Nettletons
Subdivision of Ellis Tract according to
map thereof, recorded book 10, page 13
Misc. Recs., Los Angeles County to which
map and the record thereof reference is
hereby made for further and more particular
description.

Deed Book 174, page 498, Sept., 1884.
Andrew Glassell and Matilda A. Blanchard,
GRANTORS.
City of Los Angeles, GRANTEE
Commencing at a point on the west
line of Figueroa Street South 28° W., 176
feet from a stone monument at the
southwest corner of Figueroa and Diamond
Streets S. 58°21' E. 543.6 feet to a
stake on the west line of Beaudry Ave.
thence along west line of Beaudry Ave.
N. 37°41' E. 60.33 feet to a stake,
thence N. 58°21' W. 553.7 feet to a
stake on the west line of Figueroa
Street distant 10 feet S. 28° W. from
said stone monument, thence 66 feet
to the point of beginning.

Deed Book 177, page 381, May 19, 1886.
 Victor Beaudry, GRANTOR
 See Ord.367 City of Los Angeles, GRANTEE

Commencing at a point on the northeasterly side of Bellevue Avenue or old Canal and Reservoir Street and distant S. 43°45' E. 272.14 feet from the intersection of the easterly line of Grasshopper Street with the northerly line of Canal and Reservoir Street so shown on map of Canal and Reservoir Co's. land recorded in Book 2, page 201 of Miscellaneous Records; and this point of beginning being the southwest corner of Block 3 of West Rosa's Tract as shown by map recorded in Book 5, page 205 of Miscellaneous Records; thence along westerly sides of West Rosa's Tract and Beaudry Tract No. 2 as per recorded map N. 26°46' E. 1479.49 feet to north line of College Street extension; thence N. 22°28' E. 315.66 feet; thence N. 3°28' E. 366 feet to north line of Lot 511 as per map of Canal and Reservoir Co's land; thence along north line of said lot 511. N. 47° W. 102.24 feet; thence S. 3°28' W. 413 feet; thence S. 22° 28' W., 302 feet to north line of College Street extension; thence S. 21° W. 60.76 feet; thence S. 27° W. along westerly line of Pearl St. as now located 1385.41 feet to north line of Bellevue Avenue; thence S. 43°45' E. 84.56 feet to beginning.

Deed Book 177, page 383, July 2, 1886.
Chas. J. Ellis, A. M. Hough,
H. Sinsabaugh, GRANTORS.
City of Los Angeles, GRANTEE

Beginning at a point on northerly side of Dana Street six feet easterly from the southwest corner of lot 12 of the Dana Tract; thence northerly 564.4 feet to a point in the southerly line of Brooklyn Street, 6 feet easterly of the northwesterly corner of Lot 5 of the Dana Tract; thence westerly along the line of Brooklyn Street twelve feet to a point six feet westerly from the northeasterly corner of Lot 6 of the Dana Tract; thence southerly and parallel to the first mentioned line 564.4 feet to the northerly line of Dana Street; thence easterly along the northerly line of Dana Street to the place of beginning.

Deed Book 177, page 387, Aug. 7, 1886.
John Osborne and Susan Osborne, GRANTORS
City of Los Angeles, GRANTEE

A strip of land 30 feet wide off
the northeast side of that portion of
Lot 5 in Block 2 of Hancock's Survey of
Los Angeles owned by grantors or either
of them and which was acquired from
J. M. Stewart, and this conveyance for
the purpose of a public street and no
other.

Deed Book 177, page 388, August 7, 1886
A. H. Judson, GRANTOR
City of Los Angeles, GRANTEE

A strip of land 30 feet wide off
the southwest side of Lot 4, Block 2
of Hancock's Survey of Los Angeles
for the purposes of a public street
and no other.

Deed Book 177, page 390, August 12, 1886.
John M. Stewart and Mellisa A. Stewart,
GRANTORS.

City of Los Angeles, GRANTEE.

A strip of land 30 feet wide off the northeast side of that portion of Lot 5, Block 2 of Hancock's Survey of Los Angeles owned by grantors, to be used as a public street and for no other purpose.

Deed Book 177, page 601, Nov. 26, 1886.
Mary Eaton Johnston (wife of Hancock M. Johnston) GRANTOR.

City of Los Angeles, GRANTEE.

Commencing at point N. $74-3/4^{\circ}$ E. distant 330 feet from the northeasterly corner of Downey Avenue and Hansen Street and running thence N. $15\frac{1}{4}^{\circ}$ West 565 feet to a point; thence N. $74-3/4^{\circ}$ East 60 feet to west line of Block of land of M. A. Foster; thence along same south $15\frac{1}{4}^{\circ}$ east 565 feet to north line of Downey Avenue; thence South $74-3/4^{\circ}$ West 60 feet to place of beginning. (Gates St.)

Second - Commencing at point north $15\frac{1}{4}^{\circ}$ west 100 feet from the southwesterly corner of Downey Avenue and Thomas St; thence north $15\frac{1}{4}^{\circ}$ West 568 feet; thence North $74-3/4^{\circ}$ East 60 feet; thence South $15\frac{1}{4}^{\circ}$ East 568 feet; thence South $74-3/4^{\circ}$ West 60 feet to place of beginning (Thomas St.)

DEED Book 179, page 490, Nov. 15, 1886.
William B. Prichard and Margaret J.
Prichard, GRANTORS

City of Los Angeles, GRANTEE

Commencing at point in southerly
line of Downey Avenue 745 feet more or
less distant North $74\frac{3}{4}^\circ$ East from
southeast corner of Downey Avenue
and Thomas Street, and running thence
N. $74\frac{3}{4}^\circ$ East 30 feet to a stake;
thence South $15\frac{1}{4}^\circ$ East 568 feet more
or less to a stake; thence S. $74\frac{3}{4}^\circ$
West 30 feet to a stake; thence
North $15\frac{1}{4}^\circ$ West 568 to beginning.
(For a street)

Deed 181, page 155, Nov. 16, 1886.

E. K. Alexander, GRANTOR.

City of Los Angeles, GRANTEE

This is to certify that when
I subdivide and sell my Downey Avenue
lots in my tract of land situated
and bounded by Downey Ave. Thomas
and Hawkins Streets and by lands
formerly or at present owned by Wm.
B. Prichard, that I will when I
sell said lots on Downey Avenue
lay out an alley in the rear of said
lots, at a uniform width of 13 feet.
Provided that an alley of 13 feet
shall be laid out on the division
between property owned by said
Prichard or others and property owned
by myself and in the rear of which I
may lay out on Thomas St. I shall
give 5 feet and the other parties to
give eight feet

Deed Book 182, page 151, Nov. 19, 1886.
L. H. Titus, Howard Mills, M. L. Wicks,
GRANTORS.

City of Los Angeles, GRANTEE.
Lot 8 and North half of 7 Block
4 of Ord's Survey, said property hereby
conveyed fronting 180 feet on east side
of Fort Street between Second and
Third Streets and extending back
between parallel lines 165 feet.

Deed Book 182, page 319, Sept. 30, 1886
Emma E. Hough, GRANTOR
City of Los Angeles, GRANTEE
Right of way through land as follows:
Commencing at a point in westerly
line of Figueroa Street where the
dividing line between the lands of the
grantor and the lands of O. H. Churchill
intersects said line of said street,
thence northerly along said westerly
line of Figueroa Street 150 feet more
or less to a street which is now called
York Street, thence westerly along the
southerly line of said street 10 feet;
thence southerly parallel with Figueroa
Street 150 feet more or less to the
lands of Churchill, and thence easterly
10 feet to the place of beginning.

Deed Book 182, page 321, Sept. 30, 1886
Annie M. Seitz, GRANTOR

City of Los Angeles, GRANTEE

Perpetual right of way over and upon the following real property, to-wit: Commencing at a point in the westerly line of Figueroa Street distant 705 feet southerly from the southerly line of Washington Street, said point being in the southerly line of the lands of McArthur, running thence southerly along said line of Figueroa Street 150 to a street which is now called York Street; thence along the northerly line of said Street westerly ten feet; thence northerly and parallel with Figueroa Street 150 feet to the lands of McArthur thence easterly ten feet to the place of beginning. (upon conditions)

Deed Book 182, page 323, Sept. 25, 1886
John McArthur, GRANTOR
City of Los Angeles, GRANTEE

Perpetual right of way to conduct and maintain the Zanja Ditch now known as Zanja No. 8 in Los Angeles over and upon that certain real property situated in Los Angeles, Calif. bounded and described as follows, to-wit:

Commencing at the point of intersection of the southerly line of Washington Street with the westerly line of Figueroa Street, and running thence southerly along the said westerly line of Figueroa Street 176 feet to the lands of Sam I. W. Luitweiler, thence at right angles westerly ten feet, thence northerly parallel with Figueroa Street 176 feet to the southerly line of Washington Street, and thence easterly and along the southerly line of Washington Street ten feet to the place of beginning. Also, commencing at a point in the westerly line of Figueroa Street distant 308 feet southerly from the southerly line of Washington Street said point in said line of Figueroa Street being at the southerly boundary line of the lands of Luitwieler, running thence southerly along said line of Figueroa Street 397 feet; thence at right angles westerly ten feet; thence northerly and parallel with Figueroa Street 397 feet to the lands of Luitweiler, thence easterly 10 feet to place of beginning.

Deed Book 182, page 325, September 27, 1886
 O. H. Churchill, GRANTOR
 City of Los Angeles, GRANTEE

Perpetual right of way to construct
 and maintain the Zanja and ditch now
 known as Zanja No. 8 in Los Angeles over
 and upon the realty as follows:

Commencing at a point in the westerly
 line of Figueroa Street, where the
 dividing line between the lands of
Towle and of said grantor intersects
 said line of Figueroa Street and running
 thence northerly and along said line of
 Figueroa Street 176.34 feet, thence
 at right angles westerly ten feet;
 thence southerly parallel with Figueroa
 Street 176.34 feet; thence easterly ten
 feet to the place of beginning.

Deed Book 182, page 326, Sept. 30, 1886
 Samuel W. Luitwieler, GRANTOR
 City of Los Angeles, GRANTEE

Right of way over realty

Commencing at point in westerly line of
 Figueroa Street 176 feet southerly from
 southerly line of Washington Street
 running thence southerly along said
 westerly line of Figueroa Street 132
 feet to lands of McArthur, thence at
 right angles along the lands of Mc
 Arthur westerly 10 feet; thence
 northerly and parallel with Figueroa
 Street 132 feet to the lands of McArthur;
 thence along the lands of McA. easterly
 10 feet to place of beginning.

Deed Book 184, page 287, Sept. 14, 1886
 D. E. Merriam, GRANTOR
 City of Los Angeles, GRANTEE

Beginning at northeast corner of Lot 15 and running thence along the southerly line of Temple Street North 40° West 28.00 feet to angle in Temple Street; thence still following the southerly line of Temple Street N. 76° West 24.71 feet to the northwesterly corner of Lot 15; thence along line between Lots 14 and 15, South 29° W. 16.50 feet to a point; thence S. 57° 21' E. 50.08 feet to a point in line between lots 15 and 16; thence along line between lots 15 and 16 North 29° East 16.10 feet to the place of beginning - being a portion of Lot 15 Block 2, Ocean View Tract, Los Angeles.

Deed Book 184, page 289, Sept. 17, 1886
 V. Beaudry and B. P. Hutchinson, GRANTORS
 City of Los Angeles, GRANTEE

Beginning at northeast corner of Lot 14, thence along the southerly line of Temple Street North 76° West 51.70 feet to a point said point being common corner to lots 13 and 14, thence S. 57° 21' E. 50.08 feet to a point in line between lots 14 and 15, thence along said line between lots 14 and 15, ~~thence~~ along said line between lots 14 and 15 North 29° East 16.50 feet to the place of beginning - being parts of Lot 14, Block 2, Ocean View Tract, Los Angeles City.

Deed Book 186, page 172, Dec. 11, 1886.
 Dan McFarland, GRANTOR
 City of Los Angeles, GRANTEE
 The West 15 feet 9 inches of Lot
 35 and the East 44 feet 3 inches of
 Lot 37, and the West 25 feet two inches
 of Lot 23 and the East 34 feet two
 inches of Lot 25. (In Ellis Tract)
 (For Street purposes only)
 (For Map see M.R. Bk.10-91)

Book 185 - 368

From City to Shaw.

Deed Book 186, page 173, Dec. 11, 1886.
 Eduarda B. de Brundage, GRANTOR
 City of Los Angeles, GRANTEE
 Commencing at a point on
 easterly boundary of Lot 1, Block "A"
 of the Fort Hill Tract, said initial
 point being located on said easterly
 boundary of said lot 1, Block A 34
 feet northerly from the southeast
 corner of said Lot 1, Block A and
 being 60 feet rectangularly distant
 in a westerly direction from the
 present easterly boundary of Buena
 Vista Street, and running from said
 initial point along the easterly
 boundary of Lots 1 and 5, Block "A"
 of said Fort Hill Tract northerly
 126 feet to the northeast corner
 of said lot 5, Block "A"; thence along
 the northerly boundary of said Lot 5,
 Block A, westerly 9.70 feet to point
 in present westerly boundary of
 Buena Vista Street, thence along
 present westerly boundary of Buena
 Vista Street, southerly 126 feet
 to point of beginning.
 (See M.R. Book 1, page 466.)

Case #4662

Deed Book 190, page 163, Dec. 27, 1886.
The Superior Court of Los Angeles County
Decree of Condemnation of property
for public streets.

Los Angeles City

vs.

Philip Feldhouser

1st -
Beginning at a point in easterly line
Charity Street at the northwesterly
corner of Lot 18 of Feldhousers Subdivision
of Block 86 of Ords Survey; and running
thence southerly to the northerly line
of Pico Street, at a point 33 feet
from the present northeasterly corner
of Pico and Charity Streets, thence
westerly along the northerly line of
Pico Street 33 feet to the present
northeasterly corner of Pico and Charity
Streets, thence along the present
easterly line of Charity Street 84.6
feet to the place of beginning, belonging
to M. W. Connor, Henry Reed, Wm. Ferguson,
A. Eldred and C. N. Wilson.

Second - Beginning at the point of
intersection of the southerly line of
Pico Street with the line dividing lots
1 and 4 in Block "A" of Hancock's
Survey from lots 2 and 3 of same Block
and running thence southerly along said
dividing line $252\frac{1}{2}$ feet; thence easterly
parallel with said southerly line of Pico
Street 40 feet to the easterly

DEED Book 190, page 163, Continued -

line of the proposed extension of Charity Street, thence northerly along said easterly line and parallel with said dividing line $252\frac{1}{2}$ feet to the southerly line of Pico Street thence westerly 40 feet to place of beginning, belonging to John Lieveer and Sophie Margaret Lieveer, his wife.

Third - Beginning at a point in the line dividing lots 1 and 4 in Block "A" of Hancock's Survey from Lots 2 and 3 of the same block distant $252\frac{1}{2}$ feet from the southerly line of Pico Street, running thence along said dividing line $50\frac{1}{2}$ feet, thence easterly parallel with said southerly line of Pico Street 40 feet to easterly line of the proposed extension of Charity Street; thence northerly along said proposed line $50\frac{1}{2}$ feet; thence westerly 40 feet to the place of beginning and belonging to Joseph Wiley.

Fourth - Beginning at a point in the line dividing lots one and four Block "A" of Hancocks Survey from lots 2 and 3 of same Block distant 303 feet southerly from the southerly

Deed Book 190, page 103, Continued -

line of Pico Street, and running thence southerly along said dividing line 101 feet, thence easterly parallel with said southerly line of Pico Street 40 feet to the easterly line of the proposed extension of Charity Street, thence northerly along said proposed line 101 feet, thence westerly 40 feet to the place of beginning. (Belonging to Sophia Margaret Liever and John Liever, her husband.

Fifth - Beginning at a point in the line dividing lots 1 and 4 of Block "A" of Hancocks Survey from Lots 2 and 3 of the same Block distant 404 feet southerly from the southerly line of Pico Street, and running thence southerly along said dividing line $151\frac{1}{2}$ feet; thence easterly parallel with said southerly line of Pico Street 40 feet to the easterly line of the proposed extension of Charity Street, thence northerly along said proposed line $151\frac{1}{2}$ feet; thence westerly 40 feet to the place of beginning Belonging to Margaret Casey, Frank Casey her husband, N. P. Campbell, C. N. Wilson, A. Eldred.

Sixth - Beginning at a point in the line dividing lots 1 and 4, Block A of Hancock's Survey from Lots 2 and 3 of the same block, distant $555\frac{1}{2}$ feet southerly from the southerly line of Pico Street and running thence southerly along said dividing line 110.2 feet; thence easterly parallel with said southerly line of Pico Street 40 feet to the easterly line of the proposed extension of Charity Street, thence northerly along said easterly line 110.2 feet, thence westerly 40 feet to the place of beginning. Belonging to D.V.B Henaric, and C.C.Lips

Seventh - Beginning at a point in the line dividing lots 1 & 4 Block "A" of Hancock's Survey from lots 2 and 3 of same Block distant 665.7 feet southerly from the southerly line of Pico Street running thence southerly along said dividing line 90 feet; thence easterly parallel with said southerly line of Pico Street 40 feet to easterly line of proposed extension of Charity Street thence northerly along said easterly line 90 feet; thence westerly 40 feet to the place of beginning belonging to John L. Weaver and A. W. Brown.

Eighth - Beginning at a point on the line dividing lots 1 and 4 in Block "A" of Hancock's Survey from lots 2 and 3 of the same block distant 755.7 feet from the southerly line of Pico Street and running thence southerly along said dividing line 60 feet; thence easterly parallel with said southerly line of Pico Street 40 feet to the easterly line of the proposed extension of Charity Street, thence northerly along said easterly line 60 feet westerly forty feet to the place of beginning. Belonging to Charles Charnock, Mrs. L. F. Shirley and Edna May Windham.

Ninth - Beginning at a point in the line dividing lots 1 and 4 in Block "A" of Hancocks Survey from lots 2 and 3 of the same Block distant 815.7 feet from southerly line of Pico Street, and running thence southerly along said dividing line 150 feet; thence easterly parallel with the southerly line of Pico Street 40 feet to the easterly line of the proposed extension of Charity Street; thence northerly along said easterly line 150 feet, thence westerly 40 feet to the place of beginning, belonging to Ida A. Dexter and W. W. Dexter, her husband.

Tenth - Beginning at a point on the line dividing lots 1 and 4 in Block "A" of Hancock's Survey from lots 1 and 3 of the same block distant 965.7 feet from the southerly line of Pico Street and running thence southerly along said dividing line 150 feet; thence easterly parallel with said southerly line of Pico Street 40 feet to the easterly line of the proposed extension of Charity Street, thence northerly along said easterly line 150 feet, thence westerly 40 feet to the place of beginning, belonging to Wm. Penfield, Eveline H. Penfield, his wife, and N. P. Campbell and Geo. A. Armstrong.

Eleventh - Beginning at a point in the line dividing lots 1 and 4 in Block "A" of Hancock's Survey from Lots 2 and 3 of same Block distant 1115.7 feet from the southerly line of Pico Street, and running thence southerly along said dividing line 150 feet, thence easterly parallel with said southerly line of Pico Street 40 feet to the easterly line of the proposed extension of Charity Street thence northerly along said easterly line 150 feet; thence westerly 40 feet to place of beginning belonging to Margert Pollich, F. H. Eberle and G. Pononi.

Twelfth -

Beginning at a point in the line dividing lots 1 and 4 in Block "A" Hancock's Survey from Lots 2 and 3 of the same block distant 1265.7 feet from the southerly line of Pico Street and running thence southerly along said dividing line 135.6 feet, thence easterly parallel with the said southern line of Pico Street 40 feet to the easterly line of the proposed extension of Charity Street; thence northerly along said easterly line 135.6 feet; thence westerly 40 feet to the place of beginning, belonging to T. H. White.

Thirteenth -

Beginning at a point in the line dividing lots 1 and 4 of Block "A" of Hancock's Survey from lots 2 and 3 of the same Block distant 1401.3 feet from the southerly line of Pico Street and running thence along said dividing line southerly 52.8 feet thence easterly parallel with the southerly line of Pico Street 40 feet to the easterly line of the proposed extension of Charity Street; thence northerly along said easterly line 52.8 feet; thence westerly 40 feet to place of beginning, belonging to H.D. Bennett

Fourteenth - Beginning at a point on the line dividing lots 1 & 4 of Block "A" of Hancock's Survey from Lots 2 and 3 of same Block distant 1454.1 feet from the southerly line of Pico Street, and running thence southerly along said dividing line 135.6 feet, thence easterly parallel with said southerly line of Pico Street, 40 feet to the easterly line of the proposed extension of Charity Street; thence northerly along said easterly line 135.6 feet; thence westerly 40 ft. to place of beginning, belonging to Calixco Mondon.

Fifteenth - Beginning at a point in the line dividing lots 1 and 4 of Block "A" of Hancock's Survey from lots 2 and 3 of the same block distant 1589.7 feet southerly from the southerly line of Pico Street and running thence southerly along said dividing line 90.4 feet, thence easterly parallel with said southerly line of Pico Street 40 feet to the easterly line of the proposed extension of Charity Street; thence westerly 40 feet to the place of beginning - belonging to C. D. Reynolds.

Sixteenth - Beginning at a point in the line dividing lots 1 and 4 of Block "A" of Hancocks Survey from lots 2 and 3 of the same block, distant 1680.1 feet from the southerly line of Pico Street, and running thence southerly along said dividing line 60.4 feet, thence easterly parallel with said southerly line of Pico Street, 40 feet to the easterly line of the proposed extension of Charity Street, thence northerly along said easterly line 60.4 feet, thence westerly 40 feet to place of beginning, belonging to Henry D. Bennett and S. Strohm.

Seventeenth - Beginning at a point in the line dividing lots 1 and 4 of Block "A" of Hancock's Survey from Lots 2 and 3 of the same block distant 1740.5 feet from the southerly line of Pico Street and running thence southerly along said dividing line 163.5 feet, thence easterly parallel with said southerly line of Pico Street 40 feet to easterly line of proposed extension of Charity Street, thence northerly along said easterly line 163.5 feet; thence westerly 40 feet to place of beginning, belonging to Frank Childs and Jas. Jaynes.

Eighteenth - Beginning at a point in the line dividing lots 1 and 4 of Block "A" of Hancocks Survey from Lots 2 and 3 of the same Block distant 1904 feet from the southerly line of Pico Street and running thence southerly along said dividing 107.5 feet, thence easterly parallel with the southerly line of Pico Street 40 feet to the easterly line of the proposed extension of Charity Street; thence northerly along said easterly line 107.5 feet; thence westerly 40 feet to place of beginning belonging to Reece J. Price and A. MC Cartney.

Nineteenth - The Tract-Beginning at a point in line dividing lots 1 and 4 Block "A" of Hancocks Survey from lots 2 and 3 of same block distant $2011\frac{1}{2}$ feet from the southerly line of Pico Street and running thence southerly along said dividing line 93.5 feet, thence easterly parallel with said southerly line of Pico Street 40 feet, to the easterly line of the proposed extension of Charity Street, thence northerly along said easterly line 93.5 feet, thence westerly 40 feet to the place of beginning, belonging to Adam Hahn, A. Eldred and C. N. Wiesen

Twentieth - Beginning at a point in the line dividing lots - and 4 of Block A of Hancock's Survey from Lots 2 and 3 of the same block distant 2105 feet from the southerly line of Pico Street and running thence southerly along said dividing line 382 feet more or less to the northerly line of Washington Street, thence easterly along said northerly line of Washington Street forty feet to the easterly line of the proposed extension of Charity Street, thence northerly along said easterly line 382 feet more or less to the southern boundary of the Schiller Tract, thence westerly 40 feet to the place of beginning, belonging to Mary J. Prager and Farmers and Merchants Bank.

Twenty-first- Beginning at the point of intersection of the southerly line of Washington Street with the line dividing lots 2 and 5 of Block One of Hancock's Survey from lots 3 and 4 of the same Block and running thence southerly along said dividing line 573 feet; thence at right angles easterly 40 feet to easterly line of the proposed extension of Charity Street; thence northerly along easterly line 573 feet to southerly line of Washington Street; thence westerly 40 feet to beginning.

Owners: Martha S. Benedict, Charles E. Benedict and Jas. W. Parker.

Twenty-second - Beginning at a point on the line dividing lots 2 and 5 of Block 1 Hancock's Survey from lots 3 and 4 of the same Block distant 573 feet from southerly line of Washington Street and running thence southerly along said dividing line 120 feet; thence at right angles easterly to the easterly line of the proposed extension of Charity Street, thence northerly along said easterly line 120 feet; thence westerly 40 feet to place of beginning.

Owner - Sarah F. Dubois.

Twenty-third - Beginning at a point in the line dividing Lots 2 and 5 in Block 1 of Hancocks Survey from lots 3 and 4 of the same Block distant 693 feet from the southerly line of Washington Street, and running thence southerly along said dividing line 130 feet thence at right angles easterly to the easterly line of the proposed extension of Charity Street, thence northerly along said easterly line 130 feet, thence westerly 40 feet to the place of beginning.

Belonging to A. A. Gilbert and S. Strohm

Twenty-fourth - Beginning at a point in the line dividing lots 2 and 5 of Block 1 of Hancocks Survey from lots 3 and 4 of the same Block distant 823 feet from the southerly line of Washington Street and running thence southerly along said dividing line 260 feet, thence at right angles easterly 40 feet to easterly line of proposed extension of Charity Street, thence northerly along said easterly line 260 feet; thence westerly 40 feet to the place of beginning. Belonging to John J. Ruhland.

Twenty-five - Beginning at a point in the line dividing lots 2 and 5 of Block 1 of Hancocks Survey from lots 3 and 4 of the same block distant 1083 feet from the southerly line of Washington Street, and running thence southerly along said dividing line 150 feet, thence easterly at right angles 40 feet to the easterly line of the proposed extension of Charity Street thence northerly along said easterly line 150 feet; thence westerly 40 feet to place of beginning, belonging to F. P. Schuell and A. Eldred.

Twenty-sixth - Beginning at a point in the line dividing lots 2 and 5 of Block 1 of Hancock's Survey from lots 3 and 4 of the same block distant 1233 feet from southerly line of Washington Street and running thence southerly along said dividing line One ----- and sixty one and 6/10 feet, thence easterly at right angles to the easterly line of the proposed extension of Charity Street, thence northerly along said easterly line 161.6 feet, thence westerly 40 feet to the place of beginning. Belonging to B. P. Grover.

Twenty-seventh - Beginning at a point in the line dividing lots 2 and 5 of Block 1 of Hancock's Survey from Lots 3 and 4 of the same block distant 1394.6 feet from the southerly line of Washington Street and running thence southerly along said dividing line 99.5 feet, thence easterly at right angles 40 feet to the easterly line of the proposed extension of Charity Street thence northerly along said easterly line 99.5 feet, thence westerly 40 feet, to the place of beginning. Belonging to Daniel S. Wildermuth.

Twenty-eighth - Beginning at a point in the line dividing lots 2 and 5 of Block 1 of Hancock's Survey from lots 3 and 4 of same block distant 1494.1 feet from the southerly line of Washington Street and running thence southerly along said dividing line 69.5 feet; thence easterly at right angles 40 feet to the easterly line of the proposed extension of Charity Street; thence northerly along said easterly line 69.5 feet; thence westerly 40 feet to place of beginning, belonging to B. P. Grover.

Twenty-ninth - Beginning at a point in the line dividing lots 2 and 5 in Block 1 of Hancock's Survey from lots 3 and 4 of the same block distant 1563.6 feet from the southerly line of Washington Street and running thence southerly along said dividing line 377.4 feet; thence easterly at right angles 40 feet to easterly line of proposed extension of Charity Street; thence northerly along said easterly line 377.4 feet, thence westerly 40 feet to the place of beginning, belonging to Jacob Hege, Theodore L. Graff and J. K. Stump.

Thirtieth - Beginning at a point in the line dividing lots 2 and 5 of Block 1 of Hancocks Survey from Lots 3 and 4 of same block distant 1941 feet southerly from the southerly line of Washington Street and running thence southerly along said dividing line ten and fifty eight one hundredths feet; thence easterly at right angles 40 feet to the easterly line of the proposed extension of Charity Street; thence northerly along said easterly line 10.58 feet; thence westerly 40 feet to the place of beginning,

belonging to Augustus H. Whiting and Susan H. Whiting.

Thirty-first - Beginning at a point in the line dividing lots 2 and 5 of Block 1 of Hancock's Survey from lots 3 and 4 of same block distant 1951.58 feet southerly from the southerly line of Washington Street and running thence southerly along said dividing line 81.42 feet; thence easterly at right angles 40 feet to the easterly line of the proposed extension of Charity Street, thence northerly along said easterly line 81.42 feet; thence westerly 40 feet to the place of beginning, belonging to Susan H. Whiting and Abbott Kinney.

Thirty-second - Beginning at a point in the line dividing lots 2 and 5 of Block 1 of Hancock's Survey from lots 3 and 4 of same block distant 2033 feet southerly from the southerly line of Washington Street and running thence southerly along said dividing line 260 feet; thence easterly at right angles 40 feet to easterly line of the proposed extension of Charity Street; thence northerly along said easterly line 260 feet, thence westerly 40 feet to place of beginning, belonging to Augustus H. Whiting and Susan H. Whiting.

Thirty-third - Beginning at a point on the line dividing lots 2 and 5 of Block 1 of Hancock's Survey from lots 3 and 4 of the same Block distant 2293 feet from the southern line of Washington Street and running thence southerly along dividing line 177 feet to the north line of Adams Street thence along said north line easterly 40 feet to easterly line of the proposed extension of Charity Street; thence northerly along said easterly line 177 feet; thence westerly 40 feet to beginning, belonging to Jas. O. Seymour and Chas. H. Haas.

Thirty-fourth- Beginning at a point in the line dividing lots 3 and 6 of Block 2 Hancock's Survey from lots 4 and 5 of same Block at the intersection of said line with the south line of Adams Street and running thence southerly along said dividing line 212 feet, thence easterly at right angles 40 feet, to the easterly line of the proposed extension of Charity Street, thence northerly 212 feet along said easterly line; thence westerly 40 feet to the place of beginning, belonging to Felice Doland, Benjamin Plotte.

Thirty-fifth - Beginning at a point in the line dividing lots 3 and 6 in Block 2 of Hancock's Survey from Lots 4 and 5 of the same Block distant 212 feet from the south line of Adams Street and running thence southerly along said dividing line 339 feet, thence easterly at right angles 40 feet to the easterly line of the proposed extension of Charity Street, thence northerly along said easterly line 339 feet, thence westerly 40 feet to place of beginning belonging to Frank Walker.

Thirty-sixth - Beginning at a point in the line dividing lots 3 and 6 of Block 2 of Hancock's Survey from lots 4 and 5 of the same Block distant 551 feet from the southerly line of Adams Street and running thence southerly along said dividing line 54 feet, thence easterly at right angles 40 feet to the easterly line of the proposed extension of Charity Street; thence northerly along said easterly line 54 feet, thence westerly 40 feet to the place of beginning Belonging to Milton Thomas, and Elizabeth E. Thomas, his wife, Effie L. Rogers, Lewis Rogers and Wm. Friend.

Thirty-seventh - Beginning at a point in line dividing lots 3 and 6 of Block 2 of Hancock's Survey from Lots 4 and 5 of the same block, distant 605 feet from the southerly line of Adams Street and running thence southerly along said dividing line 218 feet, thence easterly at right angles 40 feet to the easterly line of the proposed extension of Charity Street, thence northerly along said easterly line 218 feet; thence westerly 40 feet to place of beginning.

Owners - Milton Thomas, Elizabeth E. Thomas, Wm. Friend.

Thirty-eighth - Beginning at a point in the line dividing lots 3 and 6 of Block 2 of Hancock's Survey from Lots 4 and 5 of the same block distant 823 feet from the southerly line of Adams Street and running thence southerly along said dividing line 218 feet thence easterly at right angles forty feet to the easterly line of the proposed extension of Charity Street, thence northerly along said easterly line 218 feet, thence westerly 40 feet to the place of beginning - Owner: John M. Stewart, J. K. Drinkwater, P. M. Stowell, S. Strohm, A.R. Loomis, I. S. Smith, E. Lathop, George Kerckhoff, L. M. La Petra.

Thirty-ninth - Beginning at a point in the line dividing lots 3 and 6 of Block 2, Hancock's Survey from lots 4 and 5 of the same Block distant 1041 feet from southerly line of Adams Street, and running thence southerly along said dividing line 352 feet, thence easterly at right angles 40 feet to the easterly line of proposed extension of Charity Street, thence northerly along said easterly line 352 feet; thence westerly 40 feet to the place of beginning.

Owner - John Maskell

Fortieth - Beginning at a point in the line dividing lots 3 and 6 of Block 2 of Hancock's Survey from lots 3 and 4 of the same block distant 1393 feet from the southerly line of Adams Street and running thence southerly along said dividing line 353 feet, thence easterly at right angles 40 feet to the easterly line of the proposed extension of Charity Street; thence northerly along said easterly line 353 feet; thence westerly 40 feet to place of beginning - Owners: Donatilla McCrary, John and Susan Osborne.

Forty-first - Beginning at a point in the line dividing lots 3 and 6 of Block 2 of Hancock's Survey from lots 4 and 5 of the same Block distant 1746 feet from the southerly line of Adams Street, and running thence southerly along said dividing line 363 feet; thence easterly at right angles 40 feet to the easterly line of the proposed extension of Charity Street; thence northerly 363 feet along said easterly line; thence westerly 40 feet to the place of beginning - Owners: Charles H. Bush.

Forty-second - Beginning at a point in the line dividing lots 3 and 6 in Block 2 of Hancock's Survey from lots 4 and 5 of same block distant 2109 feet from the southerly line of Adams Street and running thence southerly along said dividing line 363 feet to the northerly line of Jefferson Street, thence easterly along Jefferson Street forty feet to the easterly line of the proposed extension of Charity Street; thence northerly along said easterly line 363 feet; thence westerly forty feet to the place of beginning.

Owners: W. W. Hodge, Mary M. McMillan and J. H. McMillan.

Written to here by M. J. Ashmon.

Forty-third - Beginning at the intersection of the southerly line of Pico Street with the line dividing Lots one and four of Block "A" H. S. from Lots 2 and 3 of the same Block and running thence southerly along said dividing line 528 feet; thence westerly at right angles 40 feet to the westerly line of the proposed extension of Charity Street; thence northerly along said westerly line 528 feet; thence easterly 40 feet to place of beginning.

Owners: Cameron E. Thom and Belle C. Thom.

Forty-fourth - Beginning at a point in the line dividing Lots 1 and 4, Block "A" H.S. from Lots 2 and 3 same Blk. distant 528 feet southerly from the southerly line of Pico Street and running thence southerly along said dividing line 174 feet; thence westerly at right angles 40 feet to the westerly line of the proposed extension of charity Street; thence northerly along said westerly line 174 feet; thence easterly 40 feet to place of beginning. Owners: John Moriarty, Executor, of estate of John Teahan. John Moriarty Johanna Teahan, Hattie E. Teahan.

Forty-fifth - Beginning at a point in the line dividing Lots 1 and 4 Block "A" H.S. from Lots 2 and 3 same Block distant 702 feet southerly from the south line of Pico Street and running thence southerly along said dividing line 530 feet; thence westerly at right angles 40 feet to the westerly line of the proposed extension of Charity Street, thence northerly along said westerly line 530 feet, thence easterly 40 feet to the place of beginning. Owners: Wm. L. Cunningham, Jasper Babcock.

Forty-sixth - Beginning at a point in the line dividing lots 1 and 4, Block "A" H.S. from Lots 2 and 3 of same Block distant 1232 feet from south line of Pico Street and running thence southerly along said

dividing line $36\frac{1}{2}$ feet, thence westerly at right angles 40 feet to the westerly line of the proposed extension of Charity Street; thence northerly along said westerly line $36\frac{1}{2}$ feet; thence easterly 40 feet to the place of beginning.

Owners: Alice M. McNamar, Jaspar Babcock.

47. Beginning at a point in the line dividing Lots 1 and 4 of Block "A" H.S. from Lots 2 and 3 of the same Block distant $1268\frac{1}{2}$ feet southerly from the southerly line of Pico Street and running thence southerly along said dividing line 161 feet; thence westerly at right angles 40 feet to the westerly line of the proposed extension of Charity Street, thence northerly along said westerly line 161 feet; thence easterly 40 feet to the place of beginning. Owners: C. L. Lamoreaux, Wm. H. Griffin, Jaspar Babcock.

Forty-eighth - Beginning at a point in the line dividing Lots 1 and 4 of Block "A" H.S. from Lots 2 and 3 same Block, distant $1429\frac{1}{2}$ feet southerly from the south line of Pico Street and running thence southerly along said dividing line 161 feet, thence westerly 40 feet to the westerly line of the proposed extension of Charity Street; thence northerly along said westerly line 161 feet; thence easterly 40 feet to the place of beginning. Owners: Mrs. Alice M. McNamar and Jasper Babcock.

Forty-ninth - Beginning at a point in the line dividing Lots 1 and 4 of Block "A" H.S. from Lots 2 and 3 same Block distant $1590\frac{1}{2}$ feet southerly from the south line of Pico Street and running thence southerly along said dividing line 156 feet; thence westerly at right angles 40 feet to the westerly line of the proposed extension of Charity Street, thence northerly along said westerly line 156 feet; thence easterly 40 feet to the place of beginning.
 Owners: Mrs. R. D. Lowry and Jasper Babcock.

Fiftieth - Beginning at a point in the dividing line dividing lots 1 and 4, Block "A" H.S. from Lots 2 and 3 of the same Block distant $1746\frac{1}{2}$ feet from the southerly line of Pico Street and running thence southerly along said dividing line $15\frac{1}{2}$ feet, thence westerly at right angles 40 feet to the westerly line of the proposed extension of Charity Street, thence northerly along said dividing line $15\frac{1}{2}$ feet; thence easterly 40 feet to the place of beginning.
 Owners: Mrs. Alice McNamar and Jasper Babcock.

Fifty-first - Beginning at a point in the line dividing Lots 1 and 4, Block "A" H.S. from Lots 2 and 3 same Block distant 1762 feet southerly from the south line of Pico Street and 705 feet to the northerly line, running thence southerly along said dividing

line of Washington Street; thence westerly along Washington Street 40 feet to the westerly line of the proposed extension of Charity Street; thence northerly along said westerly line 745 feet, thence easterly 40 feet to the place of beginning.

Owner: Annie P. Spencer

Fifty-second - Beginning at the intersection of the southerly line of Washington Street with the line dividing Lots 2 and 5, Block 1 H.S. from Lots 3 and 4 same Block and running thence southerly along said dividing line 530 feet; thence westerly at right angles 40 feet to the westerly line of the proposed extension of Charity Street, thence northerly along said westerly line 530 feet, thence easterly 40 feet to place of beginning.

Owner: Wm. H. Bamard.

Fifty-third - Beginning at a point in the line dividing Lots 2 and 5 Block 1 H.S. from Lots 3 and 4 same Block distant 530 feet southerly from the south line of Washington Street and running thence southerly along said dividing line 293.2 feet, thence westerly at right angles 40 feet to the westerly line of the proposed extension of Charity Street, thence northerly along said westerly line 293.2 feet, thence easterly 40 feet to place of beginning.

Owner; R.F.Rice.

Fifty-fourth - Beginning at a point in the line dividing Lots 2 and 5, Block 1 H.S. from Lots 3 and 4 same Blk. distant 823.2 feet southerly from the southerly line of Washington Street and running thence southerly along said dividing line 276.2 feet, thence westerly at right angles 40 feet to the westerly line of the proposed extension of Charity Street, thence northerly along said westerly line 276.2 feet, thence easterly 40 feet to the place of beginning.
 Owners: John H. Plater.

Fifty-fifth - Beginning at a point in the line dividing Lots 2 and 5, Block 1 H.S. from Lots 3 and 4 same Block distant 1099.4 feet southerly from the southerly line of Washington Street and running thence southerly along said dividing line 136.6 feet, thence westerly at right angles 40 feet to the westerly line of the proposed extension of Charity Street, thence northerly along said westerly line 136.6 feet; thence easterly 40 feet to the place of beginning.
 Owners: Edward Willard and J. P. Lehman.

Fifty-sixth - Beginning at a point in the dividing line of Lots 2 and 5, Block 1 H. S. from Lots 3 and 4 same Block distant 1236 feet southerly from the southerly line of

Washington Street and running thence southerly along said dividing line 1236 feet to the north line of Adams Street, thence westerly along Adams Street 40 feet to the westerly line of the proposed extension of Charity Street, thence northerly along said westerly line 1236 feet, thence easterly 40 feet to place of beginning.

Owners: Lucy S. and J. Guy, J. Dennis. Longstreet, (minors) Lucy S. Longstreet their guardians.

Fifty-seven - Beginning at a point in the line dividing Lots 3 and 6, Block 2, H.S. from Lots 4 and 5 same block, at the intersection of the south line of Adams Street and running thence southerly along said dividing line 618 feet, thence westerly at right angles 40 feet to the westerly line of the proposed extension of Charity Street, thence northerly along said westerly line 618 feet; thence easterly 40 feet to beginning.

Owners: John H. Jones, and Ed. Bouton.

Fifty-eight - Beginning at a point in the line dividing Lots 3 and 6, Block 2 H.S. from Lots 4 and 5 same Block, distant 618 feet southerly from the southerly line of Adams Street and running thence southerly along said dividing line 618 feet thence westerly at right angles 40 feet to the westerly line of the proposed extension of Charity Street, thence northerly along said westerly line 618 feet, thence easterly 40 feet to beginning.

Owners: A. H. Judson and L.A.Co. Bank.

Fifty-nine - Beginning at a point in the line dividing Lots 3 and 6 Block 2 H. S. from Lots 4 and 5 same block distant 1236 feet southerly from southerly line of Adams Street and running thence southerly along said dividing line 177 feet; thence westerly at right angles 40 feet to the westerly line of the proposed extension of Charity Street, thence northerly along said westerly line 177 feet; thence easterly 40 feet to beginning.

Owners: Susan and John Osborne, S. F. Savings and Loan Ass'n. Soc., Lucy S. Longstreet, A. McCortney, Geo. E. Long, E. Lewis, M. E. Lewis, Lewis Roeder.

Sixty - Beginning at a point in the line dividing Lots 3 and 6 of Block 2 H.S. from Lots 4 & 5 same block distant 1413 feet southerly from southerly line of Adams Street and running thence southerly along dividing line 441 feet, thence westerly at right angles 40 feet to the westerly line of the proposed extension of Charity Street, thence northerly along said westerly line 441 feet; thence easterly 40 feet to beginning.

Owners: A. S. Chalfin, S. A. Chalfin, his wife.

Sixty-one - Beginning at a point in the line dividing Lots 3 and 6 of Block 2 H.S. from Lots 4 and 5 same block distant 1854 feet southerly from southerly line of Adams Street and running thence southerly along said dividing line 618 feet to the northerly line of Jefferson Street; thence westerly along Jefferson Street 40 feet to the westerly line of the proposed extension of Charity Street northerly along said line 618 feet; thence easterly 40 feet to beginning.

Owners: Guadaloupe, John A. Mason (minors) Aaron Mason (guardian), Jos. S. Emery, E. Greenbaum, A. R. Loomis.

(186-575-Pg. 187, 186-579-Pg. 187, 186-583-See Pg. 188)

Deed Book 186, page 589, June 14, 1886.

Phillip H. Martz, Jos. Hayns, Thos.

Kelley, G. A. Fudickar and A. Glassell. GRANTORS

A strip of land 60 feet wide running in a northeasterly direction from Diamond Street the center line of strip being the line between Lot 6 and 7, Block 27 H.S. and terminating on the northerly line of Lots 6 and 7.

Deed Book 191, page 599, Jan. 14, 1887.

J. H. Bryan, GRAN TOR

City of Los Angeles, GRANTEE

Beginning on south line of Bryan's ten acre Lot and a part of Lot 2, Block A H.S. of City Donation lots on a line between 10 acre tract and Lemmerts 5 acre tract and 330 feet easterly of Figueroa Street and thence northerly entirely across 10 acre tract 80 feet wide known as Flower Street.

Also a strip of land on south side of the above described property 31 feet wide at Figueroa Street and 29 feet wide at eastern line known as Pine Street.

Deed Book 191, page 601, Jan. 10, 1887.
 Louis Shively and F. J. Nettleton, GRANTORS
 City of Los Angeles, GRANTEE
 Flower St. of Chively and
 Nettleton's Sub. of Cox Tr.
 Book 11, pg. 28, Misc. Rec.

Deed Book 191, page 603, Jan. 14, 1887.
 Wm. Wright, H. L. Macneil, John E. Plater,
 GRANTORS.
 City of Los Angeles, GRANTEE.
 Being Flower Street and Pacheco
 Street of the Wright Tract, Book 10, pg.
 32, M.R.

Deed Book 191, page 604, Jan. 10, 1887.
 Paul Henry Lemmert, GRANTOR
 City of Los Angeles, GRANTEE
 The right of way as public streets
 in L. A. City over, along and across the
 lands of Lemmert, situated on the east
 side of Figueroa Street, Map Book 13,
 Page 35, Misc. Recs.

Deed Book 191, page 606, Jan. 15, 1887.
 Richard Dunnigan and John F. Humphreys,
 GRANTORS.
 City of Los Angeles, GRANTEE.
 Commencing at the points marked
 "Catesby Lane" 20 feet wide, Hope St.
 80 feet wide, Pembrooks Lane 20 feet
 wide, Flower Street 80 feet wide,
 Alexander Lane 20 feet wide as per map
 of Cameron Tract where the same intersects
 the North line of John Teahan Tract,
 thence containing said Streets and Lanes
 Southward across said Tract 178 feet
 more or less and parallel to Figueroa
 Street as per map of Cameron Tract
 excepting Caterby Lane which is to end
 at a point 24 feet North of South line
 of Teahan Tract.

Deed Book 192, page 359, Feb. 3, 1887.

John H. Bryan, GRANTOR

City of Los Angeles, GRANTEE.

A strip of land 80 feet wide off the east end of 10 acre tract owned by Bryan Bd. W. by Figueroa St. N by Tehan heirs 5 acre Tract and on east by Cunningham 5 ac. Sub. S. by Lemert 5 Ac. Tr. known as Hope St. Beginning at my N.E. corner and Cunningham's N.W. corner thence W along my N. line $60\frac{1}{2}$ feet; thence S. 27° W. and parallel with Fig. St. 528.67 feet to my S. line. Thence E. along my S. line 76.6 ft. to my S.E. corner and Cunningham's S.W. cor. Thence N. $28^{\circ} 45'$ E. on dividing line bet. my 10 Ac. and Cunningham's 5 ac. Tract to beginning.

Deed Book 192, page 361, Feb. 3, 1887.

Wm. L. Cunningham, GRANTOR

City of Los Angeles, GRANTEE.

Beginning at a point at the north westerly corner of Cunningham Tract S. 26° E. 19.50 feet thence along the easterly line of Hope Street, th N. 62° E. 3.41 ft. S. $28^{\circ} 45'$ W. 528.92 feet (~~see margin~~) thence N. 27° E. 529 feet more or less to beginning being a point of Lot 2 Block A H.S. ~~Thence N. 62° E. 3.41 feet.~~

Deed Book 194, page 157, Jan. 21, 1887

S. A. Widney, Anna E. Widney, E. P.

Madison, M. E. Temple and E. Blake, GRANTORS

City of Los Angeles, GRANTEE

A strip of land 50 feet wide running from Euclid Street to Lottie St. being the North 30 feet of Lots 12, 13 and 15, S. 30 feet of Lots 14 and 11 Workman and Hellman Sub. of Lots 2 and 3, Block 72, H.S. (known as E. Madison St.)

Deed Book 195, page 342, Feb. 18, 1887.

Howard W. Mills, GRANTOR

City of Los Angeles, GRANTEE.

A strip of land 2 feet wide, South and adjacent to alley on the South side of Block 2 of the Orchard Tract, Bk. 5, pg. 5, M.R.

Deed Book 195, page 460, March 29, 1887
M. B. McQuaid, GRANTOR.
City of Los Angeles, GRANTEE.

(See
M:2-134)

Commencing at a point on south line of land of Grantor where the same is intersected by East line of 80 feet Street opened through land of Barrows thence in northerly extension of East line from North side Burrows land to North line of Grantor on the line of land of A. F. Kercheval, thence West along North line of Grantor to West side of 80 foot Street as extending northerly, thence southerly along West line parallel to first course until it reaches South line of Grantor thence East along South line to beginning.

(On Santa Fe about 600'n of Pat. bd'y.)

Deed Book 196, page 299, Feb. 1, 1887.
Logan K. Rayburn, GRANTOR
City of Los Angeles, GRANTEE

A strip of land for ext. of Cleaveland Street through Lots 29 and 27, Block 35 $\frac{1}{2}$ O. S. running southeasterly to Bdy. of Lots 25 and 27, the southwesterly termination being 140 feet from East line of Rosas St.

Deed Book 201, page 126, Jan. 31, 1887.
Mrs. B. A. Quinn, GRANTOR
City of Los Angeles, GRANTEE

Com. at a point westerly side L. A. St. at S.E. cor. of land of Grantor W. by N. along S.W. line of Grantor to W. corner Northeasterly along W. line of Grantor 20 inches to S.E. corner of Brick Shop of A. Glassell, being point where N. line of 2nd Street intersects West line of Grantor; thence southeasterly to beginning.

(203-146, March 4, 1887 - J. R. Johnson,
J. H. Burks, Public Street, See P. 258)

Deed Book 203, page 618, March 22, 1887.
St. Pauls P. E. Church, GRANTOR
City of Los Angeles, GRANTEE

All those strips of land known as
Orange Street, Williams Street, Ingraham
Street upon a Plat of Sub. of part of
Lot 1, Block 37, H.S. lying S. of
Orange Street West from Williams Street
Book 9, page 95, Misc. Recs., being
continuation of above streets 60 feet
wide.

Deed Book 206, page 633, April 11, 1887.
Edwin Smith, and M. L. Wicks. GRANTORS
City of Los Angeles, GRANTEE

Three 60 foot strips of land in
Lot 5, Block F, East part of Los Angeles
City, First - Commencing at point
East side of Lorena Street 510 feet
North of Northeast corner formed by
intersection Lorena Street and Louisiana
Avenue easterly parallel to Louisiana
Avenue 1235 feet to East line Lot 5
North parallel to Lorena Street 60
feet to a stake, West parallel to
first course and 60 feet distant
therefrom 1235 feet to East side Lorena
Street. Second - Commencing at point
in North line Louisiana Avenue 624 feet
easterly from northeast corner formed
by intersection of Lorena Street and
Louisiana Avenue North parallel to
Lorena Street 1200 feet to South side
Aliso Avenue, East along Aliso Avenue
60 feet to point, South parallel to
Lorena Street 1200 feet to Louisiana
Avenue West 60 feet to beginning.
Third - Commencing at point in East
side Lorena Street 300 feet North of
Northeast corner formed by intersection
of Lorena Street and Louisiana Avenue
East parallel to Louisiana Avenue
1235 feet to East line Lot 5, North
parallel to Lorena Street 60 feet to
a stake; West parallel to first course
and 60 feet distant therefrom 1235 feet
to East side of Lorena Street.

(Book 217, page 105, See P. 258)

Deed Book 214, page 544, April 16, 1887.
H. G. Wilshire, GRANTOR
City of Los Angeles, GRANTEE
E. 40 feet of Lot 2, Block 25, H.S.

Deed Book 229, page 50, April 13, 1887.
Victor Beaudry, GRANTOR
City of Los Angeles, GRANTEE
Commencing at S.W. corner Lot 32,
Block 24 of Angeleno Heights; along
easterly side new Cincinatti Street
North 29°23' East 349 feet more or
less to southerly line of Bellevue
Avenue, along southerly line Bellevue
Avenue South 81°05' West 76.63 feet
to stake; thence South 29°23' West
278 feet to northerly side of Temple
Street thence along northerly side
/Temple Street South 39°21' East
64.38 feet to beginning containing
43/100 acres.

Deed Book 225, page 153, April 19, 1887
John Goldsworthy, Edwin N. Fletcher,
J. Marian Brooks, H. Niemeyer and Mary
A. Niemeyer, GRANTORS.
City of Los Angeles, GRANTEE.
A strip of land 60 feet wide
through the Philbin Tract for the
extension of Twelfth Street.

Deed Book 231, page 60, Jan. 13, 1887.
Los Angeles Imp. Co. and Matilda A.
Blanchard, GRANTORS.
City of Los Angeles, GRANTEE.
North 5 feet of Lots 2 and 10,
South 5 feet of Lots 3 and 11 all in
Block 6, Woolen Mill Tract.

Deed Book 243, page 208, June 18, 1887.
 Jotham Bixby and Howard W. Mills, GRANTORS.
 City of Los Angeles, GRANTEE.

Commencing at a point on East side of L. A. St. distant 265.68 feet southerly from S.E. corner of L.A. and 4th Sts. running thence from said point along southerly boundary of Mills Tract South $36^{\circ}09'30''$ East 127.96 feet to a point along southerly line of Mills Tract on an eight degree curve deflecting to the left 449.17 feet to a point, thence along southerly line of Mills Tract South $72^{\circ}05'30''$ E. 124.77 feet to a point in fence; along fence South $25^{\circ}13'$ West 10.20 feet to a point; thence along line of fence, being northerly line of Ogier Lane North $72^{\circ}05'30''$ West 366.50 feet to an angle in fence; thence along fence North $43^{\circ}39'$ West 16.03 feet to an angle in fence; along fence North $34^{\circ}39'$ West 342.74 feet to easterly boundary of L. A. St.; along easterly boundary of L. A. Street North $50^{\circ}57'$ East 6.65 feet to beginning.

Deed Book 252, page 245, Oct. 18, 1886.
 Jean Sentous, O. A. Vickery and John H. Shaw, GRANTORS.
 City of Los Angeles, GRANTEE.

Commencing at a point in North line of 11th Street said point being center of Sentous Street; running northerly in a line with Sentous Street 111.2 feet to a point; westerly along North line 11th Street prolonged 382.75 feet to a point; southerly 60 feet to a point; easterly along South line of 11th Street prolonged 352.75 feet to point, southerly along West line of Sentous Street prolonged 51.20 feet to a point and thence easterly 30 feet and to point of beginning.

Deed Book 356, page 279, June 27, 1887.
 Stephen Townsend and Frank N. Townsend, GRANTORS
 City of Los Angeles, GRANTEE

A strip of land 15 feet wide of
 Lot 13 Block B Mott Tract, Bd. W. N. and
 E. by the W. N. and E. lines of Lot 13
 on S. by a line parallel with and 15
 feet distant from North line of Lot
 13, Block B, Mott Tract.

Deed Book 359, page 308, July 13, 1887.
 Henry T. Hazard, John H. Jones, E. K. S.
 O'Melveny and Mary E. Taft, GRANTORS.
 City of Los Angeles, GRANTEE.

A strip of land 5 feet wide,
 Commencing at the North side of Hill
 Street and extending along East side
 of 5th Street to South side of Olive
 Street.

Deed Book 269, page 87, July 11, 1887.
 Wm. T. Lambie, GRANTOR
 City of Los Angeles, GRANTEE.

Commencing at northwesterly corner
 Reservoir No. 6 in Orange Slope Tract
 East L.A. running thence South 28° West
 772 feet to northerly line of Wood
 Avenue; thence along northerly line
 Wood Avenue 30 feet to westerly line of
 Park Street; along westerly line of
 Park Street North 28° East 664 feet to
 a point, North $16^{\circ}12'$ East 128 feet to
 southerly line of T. J. Flanagan Tract;
 along line South $89^{\circ}45'$ East 65 feet
 to beginning. For opening of Park
 Street along dividing line between
 Reservoir site and Lot 13, Orange
 Slope Tract.

Deed Book 285, page 279, July 5, 1887
 Wm. Ruddy, John Burns, Edwin Smith,
 Richard Corcoran and Mary Corcoran, GRANTORS.
 City of Los Angeles, GRANTEE.

Commencing at a point on northerly side of Louisiana Avenue, point being westerly 145.44 feet from Southeast corner Lot 2, Workman and Hellman Tract; running northerly from point 1205 $\frac{1}{2}$ to point on South side of Aliso Avenue, now known as 1st Street, last point being westerly 250 feet from northeast corner of land owned by R. and M. Corcoran, along South side of Aliso Avenue (or 1st St.) extension westerly 60 feet to a point thence on line parallel with 1st above named line southerly 1205 $\frac{1}{2}$ feet to a point on north side Louisiana Avenue, point being easterly 145.43 feet from southwest corner Lot 2, Workman and Hellman Tract along north side Louisiana Avenue easterly 60 feet to point of beginning. Being known as Docotah Street.

Deed Book 290, page 111, August 31, 1887.
 John Lovell, GRANTOR
 City of Los Angeles, GRANTEE

Commencing at a point in center line of proposed extension of 9th Street where center line intersects easterly line of Main Street, northerly along easterly line of Main Street 40 feet more or less, to North line of proposed extension of 9th Street, along northerly line of 9th Street S. 42°24' East 137.73 feet more or less to a point in the dividing line between J. Lovell and Wm. Ramond, South 47°17' West 40.40 feet to a point westerly 137.77 feet to point of beginning.

Deed Book 301, page 204, Sept. 10, 1887
 T. B. Brown, T. B. Henry, A. A. Staunton
 W. D. Stephenson, I. W. Hellman, O.W.
 Childs, A. Weill, Eugene Meyer and W.
 F. Grosser, GRANTORS.
 City of Los Angeles, GRANTEE.

A strip of land 30 feet wide, on each side and adjoining the following - Commencing at a point in easterly boundary line of Wolfskill Street being the corner of lands of A. Weill and W. F. Grosser, running easterly along boundary line between Weill and Grosser to easterly corner of lands of A. Weill and W. F. Grosser, easterly to North corner of lands of I. W. Hellman and O. W. Childs, easterly along northerly boundary line of Hellman and Childs to Alameda Street.

Deed Book 301, page 293, Sept. 27, 1887.
 D. M. McGarry, A. Weill, Eugene Meyer, GRANTORS.
 City of Los Angeles, GRANTEE.

A strip of land 30 feet wide on each side and adjoining the following - Commencing at a point on East 8th Street (formerly Kohler Street) being the corner of lands of D. McGarry and A. Weill, South 28° 56' West 1566.59 feet to a point; South 29° 22' West 583 feet to a point being North corner of lands of I. W. Hellman and O. W. Childs.

Deed Book 309, page 177, Oct. 3, 1887.
 Logan K. Rayburn, GRANTOR
 City of Los Angeles, GRANTEE

An irregular piece of land, running from Southwesterly terminus of Cleaveland Street westerly along North Sissons lot to lots of D. H. Porter and A. B. Armstrong 16 feet more or less to stake northerly 71.7 feet to the angle of Cleaveland Street to 2 x 2 ~~Stake~~ Southeasterly along westerly line of Cleaveland St. to beginning.

Deed Book 312, page 236, Sept. 27, 1887
 Dionisio Botiller and Vicenta B. de
 Ybarrondo, GRANTORS.
 City of Los Angeles, GRANTEE.

Beginning at a point on North line
 9th Street 8 feet northerly from
 dividing line of F. Botiller and T.
 Botiller, known as Lots 17 and 18
 original survey Botiller Tract by
 Hansen. Solano North $47^{\circ}08'$ East
 622.30 feet to South line of 8th
 Street; along street South $41^{\circ}45'$
 East 50 feet; South $47^{\circ}08'$ West
 622.30 feet to a point on North line
 of 9th Street 42 feet southerly from
 line between F. and T. Botiller along
 North line of 9th Street North $42^{\circ}24'$
 West 50 feet to point of beginning
 (Ida Street between 8th and 9th).

Deed Book 312, page 238, Sept. 27, 1887
 Felipe Botiller, GRANTOR
 City of Los Angeles, GRANTEE

Beginning at a point on North
 line of 9th Street 8 feet northerly
 from dividing line of F. and T.
 Botiller known as Lots 17 and 18
 original Survey of Botiller Tract
 North $47^{\circ}08'$ East 622.30 feet to
 South line of 8th Street; South
 $41^{\circ}45'$ East along line of Street 50
 feet; South $47^{\circ}08'$ West 622.30 feet
 to a point on North line of 9th Street
 42 feet southerly from dividing line
 of F. and T. Botiller along North line
 of 9th Street North $42^{\circ}24'$ West 50
 feet to point of beginning (Ida St.)

Deed Book 312, page 261, Aug. 26, 1887.
 G. W. Peachy, Julia Brossart, John
 Brossart, David E. Thompson, James
 Noel, John Wilde, Ida Pollard and
 R. Pollard, Kate C. and John Horner
 Samuel D. Spear, G. W. Stockwell,
 J. W. Stockwell, Christina Koster,
 Henry Koster, John E. Jackson, H. A.
 Barraclough, E. J. Post, H. Whittaker,
 Jas. S. Traynor, J. W. Ernest, W. J.
 Richardson, J. G. Whittaker, C. Anderson,
 Mrs. J. E. Holgate, L. W. Mitchell,
 Sarah F. Swain, Milton Smith, Geo.
 Merrill, Mrs. Mary J. Dean, Joanna E.
 Horton, L. C. Clark, M. L. Stewart,
 D. C. G. Barclay, Chas. R. Redick,
 H. A. Barclay, Trustee of Foot Hill
 Tract, Lade~~it~~ R. Johnson, B. F. Trask,
 Anna Williams, Dolly J. Trask, C. A.
 Neil, Joab Ellsworth, Cushman, Emily S.
 Cabanis, J. R. Holmes, Wm. B. Mosher,
 John G. Downey, Samuel G. Thompson,
 S. H. Holmes, I. W. Hellman, Henry
 Hammell, and A. H. Denker, executors
 estate of Andres Briswalter, deceased.
 John G. Downey, Mary B. Morrison,
 John Morrison, Julis Brasseau, W. A.
 Frick, Jas. E. Frick, Mary P. Gravel
 and F. E. Gravel, G. Tononi, Millie
 Miller, E. H. Miller, Lizzie J. Brow,
 N. M. Entler, Josephine Vogan, Leslie
 F. Gray, and P. F. Ebert, GRANTORS.
 City of Los Angeles, GRANTEE.

(Bk. 334, p. 5, See P. 258)

Commencing at a granite stone at angle of intersection of center lines of Daly St. South of Hoff Street running North 65°44' West 38.53 feet; North 14°34'30" East 2270.84 feet; North 9°45'15" East 819.6 feet North 14°23'30" East 481.64 feet; North 2°36'30" East 1097.02 feet to center line of Arroyo Seco Ave. along center line North 58°34'30" East 86.74 feet; running South 2°36'30" West 1145.22 feet; South 14°23'30" West 487.26 feet; South 9°45'15" West 819.6 feet; South 14°34'30" West 2302.73 feet to point of intersection of proposed East line of Daly Street and established east line of same Street South of Hoff Street; North 45°11' West 44 feet to place of beginning being Daly Street as widened and improved.

Deed Book 336, page 190, July 28, 1887.
E. W. J. Scott, Wm. Welch, James Cummings, R. C. Owens, N. Whittlerey and Mary A. Dougherty. GRANTORS.
City of Los Angeles, GRANTEE.

A strip of land 10 feet wide on east side of Buckley Street between 9th and 10th Streets running from Street to Street also a strip 10 feet wide on west side of Buckley Street running from 9th Street to Victor Street. So as to make Buckley Street 57½ feet wide from 9th to Victor Street.

Deed Book 341, page 258, Dec. 1, 1887.
B. S. Hays, GRANTOR
City of Los Angeles, GRANTEE
Lots 1, 2, 3, and 4 Block "C"
Hays Tract, Book 25, page 37, Misc. Recs.

Deed Book 349, page 224, Oct. 8, 1887.
 M. L. Wicks and J. W. Hinton (Trustees)
 Commencing at a point 150 feet North
 22°28' East of Northeast corner Pearl
 and College Streets; North 22°28' East
 162.20 feet; North 3°28' East along
 East line Pearl Street to its
 intersection with North line of Pearl
 Street; along northerly line of
 Pearl Street in Southeast direction
 to a point that is North 25°55' East
 314.70 feet from Northeast corner of
 Pearl and College Streets; South 25°
 55' West 164.70 feet; North 67°29'
 West 4.25 feet to beginning.

Deed Book 349, page 227, June 28, 1887.
 Jas. H. and Rose B. Whitburn, GRANTORS.
 City of Los Angeles, GRANTEE.

Commencing at a point on East line
 of Pearl Street that is North 22°28'
 East 93.33 feet from northeast corner
 Pearl and College Streets; along east
 line of Pearl Street North 22°28'
 East 56.67 feet; South 67°29' East
 4.25 feet to a point that is North
 25°55' East from point of beginning
 South 25°55' East to beginning.

Deed Book 349, page 228, Dec. 3, 1887.
 J. W. Ellis and A. McFarland, GRANTORS.
 City of Los Angeles, GRANTEE.

Commencing at Southeast corner Lot
 1, Block "D" J. W. Ellis Sub. of pt. Lots
 2 and 3, Block 38, H. S. Northerly to a
 point 10 feet easterly of Northeast
 corner Lot 1 in extension easterly of
 the northerly boundary line, easterly
 60 feet along extension easterly of
 N. bdy. lot 1 to a pt.; southerly to a
 pt. in extension easterly of the southerly
 boundary line Lot 1 and 60 feet distant
 from southeast corner Lot 1; West to
 place of beginning.

Deed Book 352, page 129, Sept. 10, 1887
 Pierre Leon Ducasse, James Pedgrift,
 John Grant, James Smith, GRANTORS.
 City of Los Angeles, GRANTEE.

Commencing at Southeast corner
 Ducasse Tract northerly line Philbin
 Tract North $62^{\circ}43'$ West along southerly
 line Ducasse Tract 332.64 feet to
 southwest corner Tract North $11^{\circ}30'$
 East 12.40 feet to North line of 12th
 Street; along North line 12th Street
 easterly 338 feet more or less to
 westerly line Fletcher Tract, S. 31°
 $35'$ West 14 feet more or less to
 beginning.

Also a piece of land beginning
 on northerly line of Philbin Tract
 the dividing line between Ducasse
 and Fletcher ^{Tracts} North $31^{\circ}35'$ East 680.50
 feet more or less to northeast corner
 of Ducasse Tr.; northerly along
 northerly line of Ducasse Tract 40
 feet to a pt.; South $31^{\circ}35'$ West
 parallel with first course 680.50
 feet more or less to Philbin Tract
 South $62^{\circ}43'$ East 40 feet to beginning
 (Street purposes).

Deed Book 354, page 208, Nov. 17, 1887.
 J. M. and Melissa Stewart and A. S. and
 Sadie A. Chalfin, GRANTORS.
 City of Los Angeles, GRANTEE.

A strip of land 60 feet wide from
 E. side of Figueroa Street to West side
 Charity Street Ext. or Grand Ave.
 center line commencing at a pt. East
 side Figueroa Street distant southwesterly
 from junction of Center of Brooklyn
 Street, with East line of Figueroa Street
 371 feet; running parallel with
 Brooklyn Street to West line of Charity
 Street on both sides of division
 line bet. Lots 4 and 5, Blk. 2 H.S.

Deed Book 357, page 293, Dec. 27, 1887.
 Mrs. Katharina Gross and M. Gross, GRANTORS.
 City of Los Angeles, GRANTEE.
 Dedicated for official bed of river,
 Lot 43, Meyers Tract.

Deed Book 359, page 19, Dec. 9, 1887.
 Wm. F. Grosser and A. G. Newton, GRANTORS.
 City of Los Angeles, GRANTEE.

Commencing at a point East side
 Central Avenue 20 feet North from
 southwest corner W. F. Grosser land
 East parallel with South line of Grosser
 Tract 20 feet distant, through Grosser
 land and McGorray Tract to West line of
 Tennessee Street; thence South along
 West line of Tennessee Street 60 feet
 to point which point is South and
 distant 40 feet from Northeast corner
 Hafen Tract; westerly on line parallel
 with North line of Hafen Tract distant
 40 feet therefrom; through Hafen Tract
 to East line Central Avenue; North
 along East line Central Avenue 60 feet
 to beginning. (Newton Street)

Deed Book 363, page 103, Oct. 1, 1887.
 Harry Elliott, Jas. H. Long, John
 Hannah, C. Blakely, and E. P. Fuller,
 GRANTORS.

City of Los Angeles, GRANTEE.

Portions as required for Off.
 bed of river and levee of Lots 26, 75,
 104, 66, 59, 27 and 42, Meyers Tract.

Deed Book 363, page 104, Oct. 1, 1887.
 T. E. Brain, F. Fallandy, G. Lacour,
 Mrs. M. Klenke, Dr. P. T. Huckins,
 A. H. Dailey, H. Schoneman, J. R. Corker,
 GRANTORS.

City of Los Angeles, GRANTEE

Portions as required for Off bed of
 river and levee of Lots 11, 18, 15, 96,
 58, 51, 102, 84, 35, 83 and 34 Meyers Tr.

Deed Book 363, page 106, Dec. 17, 1887.
 John and Yakobina Boun, GRANTORS.
 City of Los Angeles, GRANTEE.

Portion of property of grantors
 in Meyer's Tract for Off. bed of
 river and levee.

Deed Book 364, page 37, October 28, 1887.
D. Herbert Hostetter, GRANTORS.
City of Los Angeles, GRANTEE.

A strip of land 80 feet wide running from Hollenbeck Ave. to 9th Street beginning at point 27.86 feet West from Northwest corner Lot 4, Block 70, H.S. Thence along Hollenbeck Avenue East 86.52 to a point, thence South 9°5' East, 26.95 feet to 9th Street, thence West along 9th Street 86.52 feet to a post; thence North 9°5' W. 2695 feet to Hollenbeck Avenue to be used in lieu of Soto Street, present Soto Street vacated.

Deed Book 365, page 170, Dec. 10, 1887.
D. W. Field (City Tax Collector), GRANTORS
City of Los Angeles, GRANTEE

Lot 24.50 feet front on East side
L. A. Street extension Bd. North by Domingo Amestory and others South by Newmark.

Deed Book 365, page 172, Dec. 10, 1887.
D. W. Field (City Tax Collector), GRANTOR
City of Los Angeles, GRANTEE:

Lot 64.47 feet front East side
L. A. Street Bd. North by Lot 28.14 feet frontage owner unknown. South by 10 feet alley.

Deed Book 365, page 175, Dec. 10, 1887.
D. W. Field, GRANTOR
City of Los Angeles, GRANTEE

Lot 28.14 feet front East side
L. A. Street, Bd. North by Mascarel and Bilderram, South by Arcadia Arado.

Deed Book 369, page 157, Dec. 30, 1887.
B. S. Hays, GRANTOR
City of Los Angeles, GRANTEE

Lots 1, 2, 3 and 4 Block "C" Hays Tract, Book 25, page 37, Misc. Rec.

Deed Book 378, page 51, Nov. 5, 1887.
 The Los Angeles Infirmary, GRANTOR.
 City of Los Angeles, GRANTEE.

Commencing at northeast corner
 Hays and Hoff Sts. East along north
 line Hoff Street 330 feet to northwest
 corner Hoff and Walnut Streets; north
 along west line Walnut Street 198 feet;
 westerly parallel with Hoff Street
 330 feet; South along East line Hays
 Street 198 feet to beginning
 containing 1-1/2 acres.

Deed Book 385, page 23, Oct. 24, 1887.
 Milton Smith, Sarah F. Ford and Jas.
 C. Barr, GRANTORS.

City of Los Angeles, GRANTEE.
 N. E. 30 feet of Lot 9, Block "C"
 Smith and Swains Sub. of Hawthorne
 Tract in E. L.A. for purpose of
 widening a part of Griffin Ave.

Deed Book 385, page 25, Nov. 23, 1887.
 Sarah E. Ford, GRANTOR.
 City of Los Angeles, GRANTEE.

East 30 feet Lot 1, Block "B"
 Smith and Swaine Sub. of Hawthorne Tr.
 in East L. A. widening Griffin Ave.

Deed Book 385, page 27, Nov. 23, 1887.
 Milton Smith and Sarah F. Ford, GRANTORS.
 City of Los Angeles, GRANTEE

East 30 feet of Lots 2, 3, 4, 5 and
 6, Block "B" of Smith and Swains Sub.
 of Hawthorne Tract in East L. A.
 widening Griffin Ave.

Deed Book 385, page 28, Dec. 17, 1887.
 Christian Anderson, GRANTOR
 City of Los Angeles, GRANTEE

A strip of land 30 feet wide
 running entire length of piece land
 fronting on Griffin Avenue bd. East
 by Whitaker North by Arroyo Seco, west
 by Hawthorne Tract South and East by
 Griffin Avenue, See Bk. 337, pg. 19,
 Deeds.

Deed Book 385, page 30, July 27, 1887.
 J. H. Book, C. E. Day, S. J. Mathes,
 M. F. O'Dea, Geo. P. Baright, Z.D.Mathoss
 GRANTORS.
 City of Los Angeles, GRANTEE.
 Being Myres Street, Anderson Street, Rio
 Avenue, Clementia Street, Grace Street
 and Shenendoah Avenue, Bk. 17, page 41, M.R.

Deed Book 385, page 32, Aug. 18, 1887.
 Jos. Hyans and W. J. A. Smith, GRANTORS
 City of Los Angeles, GRANTEE.
 West 30 feet Lot 9 and East 30
 feet Lot 8 of Workman and Hellman Sub.
 Blk. 72, H.S.

Deed Book 385, page 33, Dec. 17, 1887.
 G. H. Lillard, GRANTOR
 City of Los Angeles, GRANTEE
 Southeastern 30 feet of Lot 14,
 Hunter Highland View Tract (Sulphur St)

Deed Book 399, page 139, March 7, 1888.
 W. W. Clarke, GRANTOR
 City of Los Angeles, GRANTEE
 Commencing N.W. corner Earl and
 6th Sts. a pt. from which N.W. corner
 6th and San Pedro St. bears South $52^{\circ}\frac{1}{4}$
 East 313 feet; along West of Earl
 St. and easterly line Lot 6 Goldsworthy
 6th Street Tract North $28^{\circ}05'$ E. 138.50
 feet to Northeast corner Lot 6; South
 $32^{\circ}\frac{3}{4}$ West 137.10 feet to North line
 6th Street along northerly line 6th St.
 South $52^{\circ}\frac{1}{4}$ East 10.90 to beginning.

Deed Book 399, page 148, Nov. 9, 1887.
 Catherine Fitzgerald, GRANTOR
 City of Los Angeles, GRANTEE
 Lots 1, 2, 3 and 4 Block "G" of
 Catherine Fitzgerald Tract Bk. 24, pg. 23
 and 24, Misc. Rec.

Deed Book 401, page 218, March 17, 1888.
D. W. Field (City Tax Collector), GRANTOR
City of Los Angeles, GRANTEE.

Lot 17, Ward Tract 60 feet from
South side 11th St.

Deed Book 402, page 312, May 18, 1887.
S. L. Toll, C. H. Toll, Jr., C. H. Toll, Sr.,
Jacob Baruch, T. L. Groff and Ann Groff,
GRANTORS.

City of Los Angeles, GRANTEE

Commencing at a point on Southwest
line Washington Street South 62° East
361.40 feet from Southwest line of City
of Los Angeles South 62° East 60 feet
to point on Southwest line Washington
Street; South 27°20' West 486.60 feet;
South 28°32' West 154.69 feet; North
62°08' West 27.04 feet; South 27°20'
West 25.37 feet to a point in Southwest
line City; along Southwest line City
North 48°, West 63.34 feet; North 27°
20' East 610.80 feet to beginning.

Deed Book 413, page 258, April 7, 1888.
D. W. Field (City Tax Collector) GRANTOR
City of Los Angeles, GRANTEE
Lot 120 feet front North side California
Street bd. east by Martinez West by
Palm Street.

Deed Book 413, page 260, April 7, 1888.
D. W. Field (City Tax Collector) GRANTOR
City of Los Angeles, GRANTEE
Lots 7, 8 and a part of Lot 6
Southern part of Carr Tract fronting
110 feet on North side California St.

Deed Book 413, page 262, April 7, 1888.
D. W. Field, (City Tax Collector) GRANTOR
City of Los Angeles, GRANTEE
Lot 2, Ward Tract 160 feet North
side 11th Street.

Deed Book 418, page 39, March 31, 1888.
D. W. Field (City Tax Collector), GRANTOR
City of Los Angeles, GRANTEE

Lot 61.25 feet front. on West side
Castelar Street bd. South by Wm. Hunter
North by Sand Street.

Deed Book 422, page 27, April 19, 1888.
Metcalf Dodsworth, Walter S. Maxwell,
Susana D. Dominguez, Guadalupe M.
Dominguez, Mc Reyes Dominguez, Geo.
Hansen, John Crimmins, Wm. F. Edgar,
Mrs. Kate Manning, Mollie Hartnett,
T. D. Mott, Frank Lecoueverur, GRANTORS
City of Los Angeles, GRANTEE.

Commencing on South line 6th Street
5 ft. west of west line Main Street
South running and parallel with West
line Main Street and 5 feet distant
therefrom to northerly line 7th Street
being strip 5 feet wide from 6th to 7th
Street.

Deed Book 439, page 4,
Alfred Solano, Josephine Lawalde, Alex.
Solano, Mary Bouett, Manuel Solano,
Alonzo Solano, and Augustine Ferlin
vs. Laura Ferlin, GRANTORS
~~City of Los Angeles, GRANTEE~~

Deems that Solano Ave. and Casanora
St. respective widths of 60 and 30 feet
remain open as public streets.

Deed 442, page 306, June 23, 1888.
Geo. Cummings and Simon Glass, GRANTORS
City of Los Angeles, GRANTEE

A strip 20 feet wide adjacent to
1st Street along south side of lands of
above, extending 1050 ft.

Deed Book 453, page 17, April 6, 1888.

A. L. Yoder, GRANTOR

City of Los Angeles, GRANTEE

Blk.8 Pioneer
Bldg.Lot Ass'n.
Tract West
along Lot 1

Commencing at a point in North line Kuhrts Street and at Southeast corner lot 1, 100 feet more or less to S.W. corner Lot 1, North along West line Lot 1 to pt. 36 feet distant from southwest corner Lot 1; East 100 feet more or less to East line Lot 1 to point 25 feet distant from S.E. corner Lot 1; South along East line Lot 1 to beginning.

Deed Book 453, page 19, April 18, 1888.

D. W. Field (Tax. Collector), GRANTOR

City of Los Angeles, GRANTEE.

Lot 14, Breeds Sub. Lot 1 Mathews and Ficket Tract fronting 140 feet East side Soto Street.

Deed Book 453, page 21, Dec. 15, 1887.

M. L. Wicks, GRANTOR.

City of Los Angeles, GRANTEE.

A 60 feet strip land known as 2nd Street through Woodworth Homestead Tract. Bk. 12, Pg. 92, M.R.

Deed Book 453, page 22, April 13, 1888.

Howard W. Mills and M. L. Wicks, GRANTORS.

City of Los Angeles, GRANTEE

All of 2nd Street from Georgia Street to Santa Fe Street. All of Mateo Street from 3rd to Palmetto Street, All of 3rd Street from Hewitt Street to Santa Fe Street on Mills and Wicks extension of 2nd Street and adjoining subs.

Deed Book 453, page 24, April 14, 1888
 Geo. R. Shatto and John S. Maltman, GRANTORS
 City of Los Angeles, GRANTEE.

A strip 80 feet wide extending from
 Micheltorena Street West to West boundary
 line of City of Los Angeles the prolonga-
 tion of northerly line of Temple Street
 westerly to West boundary line of City
 being northerly line of strip.

Deed Book 453, page 26, May 5, 1888.
 Mrs. Doria Jones, GRANTOR
 City of Los Angeles, GRANTEE
 Kinneloa Street Constance Ave.
 and Bush Street as per plat of Jones Tract.

Deed Book 453, page 27, April 14, 1888.
 Charles Silent, GRANTOR
 City of Los Angeles, GRANTEE.
 A strip 60 feet wide, known as
 Magnolia Avenue beginning on westerly
 line of Soto Street running westerly
 across Florence Terrace Tract: Bk. 30,
 Pg. 19, M.R.

Deed Book 453, page 30, May 11, 1888.
 Appollonia Huber,,GRANTOR
 City of Los Angeles, GRANTEE.

A strip of land known as Rowland Street through Howard Tract, Bk. 29 page 20, M.R. 2nd - a piece of land in Howard Tract commencing at northwest corner of intersection of Bush and Rowland Sta. running along west line Bush Street North $38^{\circ}17'30''$ East 15.60 feet to point, running into Bush Street South $61^{\circ}15'30''$ East 35 feet more or less to northeast corner Howard Tract South $38^{\circ}17'30''$ West 15.60 feet to north boundary of intersection of Bush and Rowland Streets along north Bdry. West to beginning.

Deed Book 453, page 34, Dec. 31, 1887.
 James M. Davies, GRANTOR
 City of Los Angeles, GRANTEE

A strip of land 60 feet wide across Davies Tract, Beginning at southeast corner Lot 23, Woodworth Tract, Bk. 12 pg. 92, S. 52° E. 816 feet more or less to west line Alameda Street; South 77.8 feet along west line Alameda Street; North 52° West 838 feet to northeast corner Lot 23 Woodworth Tract; North 66 feet more or less to beginning.

Deed Book 453, page 35, April 6, 1868
 F. Douillard, GRANTOR
 City of Los Angeles, GRANTEE

Beginning pt. in East line of lands of grantor 30 feet north from north line Kuhrts Street running South to southeast corner Grantors lands; west along south line 196 feet more or less, east along a line proposed for northern line of Kuhrts St. to beginning.

(See #456 first)

Deed Book 458, page 6, June 13, 1888
 Laurena Whisler, GRANTOR
 City of Los Angeles, GRANTEE
 Lot 4, Hamilton Sub. of Urquidez
 Garden Tract. Bk. 5, pg. 307, M.R.

Deed Book 456, page 174, June 4, 1888.
 M. Levy and A. Jacoby, GRANTORS
 City of Los Angeles, GRANTEE
 Commencing at point in north line
 9th St. 326.58 feet easterly of East
 line of Main St.; North $51^{\circ}30'$ East
 460.58 feet, South $41^{\circ}56'$ East 80 feet;
 South $51^{\circ}30'$ West 459.91 feet to point
 in North line 9th Street; North 42°
 24' West 80 feet to beginning.

Deed Book 469, page 205, May 10, 1888.
 John H. Jones, M. C. A. Mc D. Spencer,
 GRANTORS.
 City of Los Angeles, GRANTEE
 East 6 feet of Victora Tract extend-
 ing from Pico to 12th Street.
 A strip 6 feet wide adjoining above
 on east side of land owned by Jones from
 Pico to 12th Street for alley.

Deed Book 492, page 365, Oct. 23, 1888.
 O. W. Childs, John G. Downey, Oliver A.
 Ivers and John S. Maltman. GRANTORS
 City of Los Angeles, GRANTEE.
 East 30 feet Lot 7 and West 30 feet
 Lot 8, Block 41, H.S. /Canal and Reservoir
 Lands.

Deed Book 500, page 101, August 11, 1888.
 Jacob Hefty, GRANTOR
 City of Los Angeles, GRANTEE
 North 10 feet of Lot 18, Pierce Tract
 Bk. 3, pg. 590, being part of Lot 2,
 Blk. 17, H.S.

Deed Book 500, page 102, Aug. 27, 1888.

Sanford Johnson, GRANTOR.

City of Los Angeles, GRANTEE.

Commencing at northwest corner Lot 9
Daly Tract West parallel to Washington
Street ~~at rt. ang. to~~ Washington St.
parallel with Washington Street, 164 feet
South 50 feet at right angles to Washington
Street, East 164 feet, parallel with
Washington Street, North to beginning
strip, 50 feet wide off South side S.
Johnson's land.

Deed Book 500, page 103, Aug. 24, 1888.

Adam Vogt, GRANTOR

City of Los Angeles, GRANTEE Lot 9, Daly Tr.

(Bk. 14, pg. 91, M.R. and N. 10 ft.

Lot 17 Pierce Tract, Bk. 3, pg. 590, M.R.

Deed Book 500, page 104, Sept. 1, 1888.

Mrs. Kate Ritter, GRANTOR.

City of Los Angeles, GRANTEE.

Commencing at northwest corner Lot 17,
Pierce Tract; East along North line Lot
17, 207.8 feet; North 50 feet West
207.8 feet thence south to beginning.

Deed Book 500, page 105, July 30, 1888.

C. H. Libby, T. M. Francis, GRANTORS.

City of Los Angeles, GRANTEE.

N. 10 feet Lot 10, Daly Tract.

Deed Book 502, page 203, Oct. 19, 1888.

H. Newmark and Kasper Cohn, GRANTORS.

City of Los Angeles, GRANTEE.

Beginning at point Alameda Street
South $60^{\circ}17'$ East 45.92 feet distant from
center Alameda and Sansevain Sts. along
East line Alameda Street. South $1^{\circ}46'30''$
West 8.69 feet; S. $80^{\circ}52'$ East 233.70 feet;
North $8^{\circ}40'$ East 0.90 feet; North $74^{\circ}00'$
 $30''$ West 71.06 feet; North $81^{\circ}34'30''$
West 20.37 feet; North $8^{\circ}40'$ East 1.27
feet; North $81^{\circ}35'30''$ W. ~~26.47~~ feet;
~~North $8^{\circ}40'$ East 1.27 feet; North $81^{\circ}35'$~~
 ~~$30''$ West 144.10 feet to beginning.~~

Deed Book 520, page 116, Dec. 12, 1888.

Frances Gardner, GRANTOR.

City of Los Angeles, GRANTEE.

Commencing at southeast corner McCollums Sub. of the Griffin Tract E. L.A. running 5 feet South along Lacy Ave.; West parallel with South boundary of sub. to point 5 feet South of the southwest corner of said subdivision adding 5 feet to width of Dugas Alley.

Deed Book 520, page 150, Oct. 9, 1888.

Geo. L. Arnold, T. F. Miller, W. R. Howell,

J. G. McDonald, Mary U. McDonald,

Mary M. Miller and W. F. Dalton, GRANTORS

City of Los Angeles, GRANTEE.

A strip of land 80 feet wide on West side of Alameda Street along South line of 20.13 acres of W. T. Dalton. The North line beginning on west line of Alameda Street 20 feet north of Northeast corner Dalton land west to point 40 feet north of southwest corner of Tract, south line of strip is line parallel and 80 feet distant from points named.

Deed Book 520, page 155, Nov. 8, 1888.

D. C. Wilson and M. L. Wicks, GRANTORS

City of Los Angeles, GRANTEE

A strip of land 80 feet wide bounded on north by north line of Ninth Street, south by south line of 9th Street, west by Wilson, E. by Lemon Street. As map Hiscock and Smith "2nd Add."

(See Bk. 26, pg. 45.M.R.)

Deed Book 520, page 157, Nov. 9, 1888.

Frances T. Kelly and Thos. Kelly, GRANTORS

City of Los Angeles, GRANTEE

Right of way 4 feet wide across Lot 1 of sub. of part of Blk "X" of Mott Tr. center line being center line of Water conduit across said Lot 1.

Deed Book 521, page 4, Oct. 30, 1888.
Joseph W. Strong, GRANTOR
City of Los Angeles, GRANTEE.
East 10 feet of Lots 1, 2, 3, 4 and
5 Block "A" sub. of lots 1 and 2 J. W.
Strong Tract a part of Lot 4, Block 72,
H. S., Bk. 24, pg. 53, M. R.

Deed Book 522, page 236, Jan. 10, 1889.
Charlotte M. McBurney, GRANTOR
City of Los Angeles, GRANTEE
East 20 feet Lot 1, Block 1, Bentley
and Crippen's Sub. of East 1/2 Lot 7,
Block 38, H.S., Bk. 17, pg. 97.

Deed Book 524, page 139, Nov. 1, 1888.
J. W. Anderson (Trustee), GRANTOR
City of Los Angeles, GRANTEE
All of 80 foot strip known as 9th
Street M. L. Wicks Sub. of W. pt. of
Germain Tract. Also 80 foot strip East
of Santa Fe Avenue being 60 feet strip
now laid out as 9th Street and 20 foot
strip adjoining on the south M. L. Wicks
Sub. Lots 304 and 305 South and Porter
Tract eastern portion of Germain and
Archibald Tracts and part of Kercheval
Tract, Bk. 17, pg. 30 M.R.

(Bk. 30, pg. 5)

Deed Book 524, page 244, Sept. 20, 1888.
Elijah Moulton, GRANTOR
City of Los Angeles, GRANTEE
A 30 foot strip adjoining and east
of 30 foot strip shown as Moulton Ave.
in Kuhrtz Street Tract running from
south line Kuhrtz Street to North line
Mission Road.
Kuhrtz St. Tr. Bk. 25, pg. 65, M.R.

Deed Book 524, page 245, July 6, 1888.
Howard W. Mills and M. L. Wicks, GRANTORS
City of Los Angeles, GRANTEE

Commencing at a point on east line Alameda Street 12.50 feet South $0^{\circ}25'$ East from Northwest corner Lot 3, Block "B" Johnson Tract; South $51^{\circ}30'$ East 357.00 feet South $45^{\circ}13'$ East 261 feet to point on North line Georgia Street point being South $80^{\circ}50'$ West 66.45 feet from Northwest corner of Hewitt and Georgia Streets; along North line Georgia Street South $80^{\circ}50'$ West 78 feet to point that is North $80^{\circ}50'$ East 100 feet from Northeast corner Rose and Georgia Streets; North $42^{\circ}00'$ West 49.20 feet; North $45^{\circ}13'$ West 162.50 feet to point on west line Rose St. 22.15 feet north of southeast corner Lot 14, Block "B" Johnson Tract; North $51^{\circ}30'$ West 227.60 feet; thence west 13.70 feet to east line Alameda Street along east line Alameda Street North $0^{\circ}25'$ West 88.21 feet to beginning.

Also, that portion Hewitt Street between 2nd and 3rd Streets in Mills and Wick's ext. of 2nd Street and adjoining Sub's. Also all of Rio Street same tract. Also all that portion of a street com. on 2nd Street between Lots 14 and 17 to Lot "A" same tract. Bk. 13, pg. 87, 88, M.R.

Deed Book 525, page 139, Oct. 24, 1888.
 J. E. Hayes, F. A. Sanburn, Baxter Todd,
 Mark E. Lewis, M. H. Merriman, Thursa
 J. McMurray, O. P. Hayes, GRANTORS.
 City of Los Angeles, GRANTEE.

Com. on East line Lot 14, Victor
 Heights Tract, 2 feet South of Northeast
 corner, Lot 14 West, parallel to
 N. Victor H. Tract to West line Lot 23,
 same Tract, South along West line Lot
 23, 18 feet, east parallel with north
 line of Tract to East line Lot 14, North
 18 feet to beginning.

Deed Book 525, page 141, July 19, 1888.
 Wm. H. Workman, Elizabeth Hollenbeck,
 H. B. Benedict and Jos. W. Strong.
 GRANTORS.

City of Los Angeles, GRANTEE
 (Willie St.)

South 30 feet Lots 1 and 2, Block 59,
 H. S. extending from East line Boyle Ave.
 to West line of Chicago Street (Wm. H.
 Workman). Also North 30 feet Lot 5, Block
 72, H. S. ext. from East line Soto Street
 to East line Lot 5, also South 30 feet
 Lot 1, Block 59 extending from East line
 Chicago Street to West line of Soto Street.
 (E. Hollenbeck)

North 30 feet Lots 5 and 6, Block 59
 H. S. East line Boyle Avenue to West
 line Chicago Street.

Also North 30 feet of Lot 6, Block
 59, H. S., East line of Chicago Street to
 West line Soto Street.

(H. B. Benedict Conveys -

South 30 feet Lot 4 Block 72 H.S.
 East line of Soto Street to West line
 Dearborn Street, South 30 feet Lot 1,
 Block 59 H. S. from East line Chicago
 Street to West line Soto Street. (J. W. Strong)
 S. 25 feet Lot 4, Block 72, H.S. from
 East line Dearborn Street to W. line Lottie
 Street.

Deed Book 530, page 57, Dec. 17, 1888.
 H. S. Parcels, GRANTOR.
 City of Los Angeles, GRANTEE.
 Lot 21, of Parcels Sub. of John
 Thomas Tract, Bk. 21, pg. 51, M.R.

536 - 52 Copied in D 5-141

Deed Book 534, page 203, Jan. 12, 1889.
 John H. Bryant, GRANTOR.
 City of Los Angeles, GRANTEE.
 East 10 feet Lot 2, Block 2, Bentley
 and Crippen's 4th St. Tract, Bk. 7, pg. 97 M.R.
 Adding 10' to West side Lucas Ave.
 making it a 60' street.

Deed Book 534, page 204, Jan. 10, 1889.
 Los Angeles Improvement Company, GRANTOR
 City of Los Angeles, GRANTEE.
 East 10 feet Lot 1, Block 2, Bentley
 and Crippins Sub. of E. 1/2, Lot 7, Blk.
 38, H. S. Bk. 7, pg. 97, M.R.
 Add 10' to West side of Lucas Ave.

Deed Book 551, page 291, Jan. 10, 1889.
 Thos. Meridith, GRANTOR.
 City of Los Angeles, GRANTEE.
 A portion of Block "A" East L. A.
 Sub. (Bk. 3, pg. 134, M.R.) Beg. at pt.
 which bears N. 62°25'30" E. 82½ feet from
 point on east line Chestnut Street point
 distant North 27°36'30" West 206 feet
 from Northeast corner Hoff and Chestnut
 Sts.; North 15°22'30" East 120.07 feet;
 South 27°36'30" East 87 feet; South
 62°25'30" West 82½ feet to point of beginning.

Deed Book 555, page 312, March 31, 1889.
Wm. Holgate (guardian) by order Court,
GRANTOR

City of Los Angeles, GRANTEE

All that portion Lot 1, Griffin
Tract East L. A. which lies with boundary
of Daly Street being a triangular strip
8 feet wide at South end and about 74 feet
wide at North end and extending along
entire front Lot 1 on Daly Street.

Deed Book 557, page 124, March 26, 1888.
Grantors: Leonard B. Crocker and Martin
Lamb.

City of Los Angeles, GRANTEE.

20 feet off of front of Lots 37 to
44 inclusive on 9th Street in M. L. Wicks
Sub. of Lots 304 and 305 of South and
Porter Tract and East portion of Germain
and Archibald Tract and a pt. of Kerchivel
Tr. (Bk. 17, pg. 30, M.R.)

Deed Book 560, page 253, Dec. 17, 1887.
James Loosmore, GRANTOR.

City of Los Angeles, GRANTEE.

The northwestern 30 feet of Lot 17
Hunter Highland View Tract from Cypress
Avenue 1115.50 feet more or less to
Highland View Ave. (Part of Sulphur St. 60')

Deed Book 560, page 254, Feb. 9, 1889.
Mrs. J. L. Wicks and Ida More, GRANTOR.

City of Los Angeles, GRANTEE.

South 10 feet, Lot 12, Bellevue Terrace
Tract from Grand Avenue to Hope Street
North side 5th Street.

Deed Book 574, page 124, May 10, 1889.
C. E. Day, GRANTOR

City of Los Angeles, GRANTEE.

North 60 feet Lot 5, Block 36, H.S.
of City Donation Lots (Opening 11th St.)

Deed Book 579, page 31, April 26, 1889.

Simon F. Gless, GRANTOR.

City of Los Angeles, GRANTEE.

A strip 10 feet wide by 300 feet long
South side 1st Street from Boyle Avenue
East 300 feet.

Deed Book 579, page 32, April 5, 1889.

W. H. Workman, L. N. Breed, H. S. Orme,

D. Herbert Hostetter, GRANTORS.

City of Los Angeles, GRANTEE.

A strip of land 80 feet wide beginning
at point on West line Rio Vista Avenue
being 40', N. 79°49'45" W. from
intersection of center lines of
Rio Vista and Park Avenue; along West
line Rio Vista South 4°58'30" West
40.16 feet; North 79°49'45" West 292.50
feet more or less to Zanja; along Zanja
northerly 83 feet more or less, South
79°49'45" East 267.50 feet more or less
to intersection with west line Rio Vista
Avenue; South 4°58'30" West along West
line Rio Vista 40.16 feet to beginning.

Deed Book 575, page 214, May 31, 1889.

Los Angeles Improvement Co. and J. F.

Prizgint, GRANTORS.

City of Los Angeles, GRANTEE.

Beginning at southeast corner
Lot 25, Block "U" a sub. of Lot 1,
Block 38, H.S.; along E. line N. 28°
28'30" E. 42.03 feet; North 41°37'30"
West, 195.06 feet to point in North
line of Seminary Street; along said
line South 30°56' East 213.08 feet to
beginning.

Deed Book 575, page 216, May 6, 1889.

James M. Davies, GRANTOR.

City of Los Angeles, GRANTEE.

Commencing at point where east line Vine Street produced southerly intersects with south line of 2nd Street; South $9^{\circ}49'$ East 146.78 feet; North $79^{\circ}35'$ W. 106.6 feet on and along North boundary line of lands of Wine Growers Ass'n.; North $9^{\circ}49'$ West 176.12 feet to South line 2nd Street; South $66^{\circ}18'$ East 119.34 feet to beginning being $37/100$ of acre.

Deed Book 575, page 217, May 6, 1889.

James M. Davies, GRANTOR

City of Los Angeles, GRANTEE

Commencing at point on South line 2nd Street North $66^{\circ}18'$ West 357 feet from intersection of South line 2nd Street with East line of Vine Street South running South $10^{\circ}10'$ West 216 feet to North line of Juan Bernard's land conveyed by him to S. P. Co. North $79^{\circ}35'$ West along last described line 50 feet North $10^{\circ}10'$ East 238.22 feet to South line 2nd Street South $66^{\circ}18'$ East 51.42 feet along South line 2nd Street to beginning containing $25/100$ of an acre.

Deed Book 577, page 230, April 29, 1889.

E. C. Burlingame, GRANTOR.

City of Los Angeles, GRANTEE.

Beginning at Northeast corner Lot 16 Block 2, Ocean View Tract, along South line Temple Street North 40° West 53.65 feet to Northwest corner Lot 16; along line between Lots 15 and 16 South 29° West 16.10 feet; South $57^{\circ}21'$ East 50.08 feet to beginning.

Deed Book 584, page 126, June 21, 1889.

Fidel Ganahl, GRANTOR

City of Los Angeles, GRANTEE

Beginning at point in West line Walnut Street 370 feet northwesterly from center of track of Cal. Central R. R. main line S. 64°15' W. 385.28 feet, S. 38° W. 405.7 feet N. 64°15' East 751.3 feet to point in West line Walnut Street along West line Walnut Street N. 27°34' West 175 feet to beginning (2.283 Ac.) See B 562 Pg. 20.

Deed Book 591, page 69, July 17, 1889.

Southern Pacific R. R. Co., GRANTOR

City of Los Angeles, GRANTEE

Right of way over and along lands of S. P. R. R. Co. from a point where Wesley Ave. crosses its line of railroad between the City of Los Angeles and the Town of Santa Monica to a point where County road known as "Ballona Road No. 2" crosses railroad for the purpose of constructing and maintaining a sewer.

Deed Book 597, page 91, Aug. 27, 1891.

Anderson Rose, GRANTOR

City of Los Angeles, GRANTEE

Agreement to convey right of way over his land for sewer.

Deed Book 587, page 217, Sept. 16, 1889.
 The Cahuenga Valley R. R. Co., GRANTOR
 City of Los Angeles, GRANTEE

The grant of right of way and franchise to John S. Maltman, Joseph Hyans, John H. Burks under ordinance No. 271 of City of Los Angeles to construct and operate a railroad on Belmont Ave. Temple Street by way of private property to Diamond or 2nd St. and thence to the west boundary of City by way of Diamond St.

Deed Book 611, page 29, September 7, 1889
 Martin Hagan, F. O. Cass, E. F. Spence, R. E. Halter and Anna Brandt, GRANTORS.
 City of Los Angeles, GRANTEE.

Commencing at S.W. corner Alvarado and 7th Streets said corner being North $61^{\circ}31'$ West 41.25 ft. from point in center line of Alvarado Street, last point being South $27^{\circ}57'30''$ West 30 feet from intersection of center line of 7th and Alvarado Streets North $61^{\circ}31'$ West 987.45 feet along South line 7th Street to Southeast corner 7th Street and Park View Avenue Southwesterly along east line Park View Avenue 10 feet South $61^{\circ}31'$ East 987.45 feet to point in west line of Alvarado Street North $27^{\circ}57'30''$ East 10 feet to beginning.

Deed Book 611, page 155, Oct. 30, 1889.

Juan Meza, GRANTOR

City of Los Angeles, GRANTEE

Beginning at northeast corner Bellevue Avenue and Castelar Street along northerly line Bellevue Avenue S. $63^{\circ}00'$ East 49.19 feet, South $23^{\circ}44'$ W. 0.72 feet, North $68^{\circ}21'$ West 48.98 feet; North $22^{\circ}58'$ East 5.31 feet to beginning.

Deed Book 617, page 19, Nov. 22, 1889.

Sarah J. Dean, GRANTOR

City of Los Angeles, GRANTEE

Westerly 33.33 feet of Lot 16,
Block 4, Sub. of Lot 8, Block 39 H.S.
Bk. 5, Pg. 69, M.R.

Deed Book 617, page 288, February 15, 1890.

Ysidro Reyes, GRANTOR

City of Los Angeles, GRANTEE

Beginning at northwest corner Lot 12, Contreras and Reyes Sub. (Bk. 37, pg. 87, M.R.) along North line Lot 12, South $44^{\circ}54'30''$ East 192.37 feet to northeast corner; North $28^{\circ}12'30''$ East 23.18 feet to point in original line of 9th Street; along line North $48^{\circ}12'30''$ West 129.26 feet; South $28^{\circ}31'$ West 11.60 feet to beginning.

Deed Book 617, page 289, February 15, 1890.

Lorenta Contreras, GRANTOR

City of Los Angeles, GRANTEE

Beginning at northwest corner Lot 11 of Contreras and Reyes Sub. (Bk. 37, pg. 87, M.R.); along North line Lot 11, South $44^{\circ}54'30''$ East 191.75 feet to North-east corner; North $28^{\circ}31'$ East 11.60 feet to point in original line 9th Street; along North $48^{\circ}12'30''$ West 128.81 feet; South $28^{\circ}38'$ West 0.64 feet to beginning.

Deed Book 617, page 291, Feb. 6, 1890.

G. J. Griffith, GRANTOR

City of Los Angeles, GRANTEE

Beginning at point in east line San Pedro Street said point being South $23^{\circ}04'$ West 41.25 feet from point in center line Adams Street, which point is South $61^{\circ}03'15''$ East 49.50 feet from intersection of center lines Adams and San Pedro Streets being South $61^{\circ}48'10''$ East 2520.43 feet from Gran.Mon. intersection of center line Main and Adams Streets; thence on South line Adams Street South $61^{\circ}03'15''$ East 2400.18 feet to point in South line pat. bdry. along bdry. North $89^{\circ}58'30''$ East 170.49 feet North on Adams Street North $61^{\circ}03'15''$ West 2550.82 feet to point in East line San Pedro Street along East line South $28^{\circ}04'$ West 32.51 feet to beginning.

Deed Book 619, page 190, Dec. 17, 1889.

Elizabeth Hofreider, Mary Zellner,

R. Zellner, Sr., and C. A. Nolte, GRANTORS

City of Los Angeles, GRANTEE

Commencing at point in East line Los Angeles Street, 46.10 feet South from Southeast corner First and Los Angeles Streets South on East line Los Angeles Street 90.45 feet to intersection South line East Hofreider land with East line Los Angeles Street, East on South boundary of Hofreider 10 feet more or less to point, North and parallel with East line Los Angeles Street 90.45 feet more or less to point in South line of property of C. A. Nolte and R. Zellner, Sr.; West 10 feet more or less to beginning.

Deed Book 619, page 192, July 12, 1889.
 Hans Puck, GRANTOR
 City of Los Angeles, GRANTEE.

Beginning at northeast corner 2nd and Los Angeles Streets; North along East line Los Angeles Street 39.85 feet; thence at right angles East 10 feet; thence South and parallel with East line of Los Angeles Street 39.85 feet more or less to North line 2nd Street; West along line 2nd Street 10 feet to beginning.

Deed Book 619, page 193, Oct. 5, 1889.
 Joseph Conjet and Roch Sarraill, GRANTORS
 City of Los Angeles, GRANTEE

Beginning at point on East line Los Angeles Street 88.89 feet from northeast corner Los Angeles and Second Streets; South on East line Los Angeles Street 49.04 feet; thence at right angles East 10 feet; at right angles North and parallel with East line Los Angeles Street 49.04 feet more or less to South line land of R. H. Howell, West at right angles to beginning.

Deed Book 619, page 195, July 10, 1889.
 John S. Griffin, Executor Estate of L.H. Griffin, deceased, and John S. Griffin individually, GRANTORS
 City of Los Angeles, GRANTEE.

Beginning on East line Los Angeles Street 136.14 ft. from southeast corner First and Los Angeles Streets, along East line Los Angeles Street South 71.45 feet to a point at intersection, present East line of Los Angeles Street with North line East Germans, East along North line E. Germans 10 feet; North and parallel with East line Los Angeles St. 71.45 feet more or less to point in South line E. Hofreider, thence West on line 10 feet more or less to beg.

Deed Book 621, page 212, Dec. 20, 1889.
 M. A. Foster, GRANTOR
 City of Los Angeles, GRANTEE

North 10 feet Lots 1 and 2, Block "A" Johnston Tract as shown on map filed by Commissioners for widening First Street from Alameda St. to Los Angeles River.

Deed Book 621, page 314, Dec. 27, 1889.
Euphrasie Lhez, GRANTOR

City of Los Angeles, GRANTEE

Commencing on North line First Street South 80°54'45" East 177.51 feet measured along North line First Street and prolongation from pt. in Alameda Street pt. being North 9°5'15" East 30 feet from Gran. Mon. center Alameda and First Streets, North 80°54'45" W. 40 feet on North line First Street; thence North 9°5'15" East 10 feet ~~new~~ North line First Street as described in Ord. 246 (New Ser.) of Council Los Angeles City approved July 13, 1889; South 80°54'45" East, 38.72 feet to West line prop. H. Rieman; South 1°46'30" West, 10.04 feet to beginning.

Deed Book 622, page 9, Nov. 25, 1889.

Mine Grossman, GRANTOR

City of Los Angeles, GRANTEE.

East 26.67 feet Lot 17, Block 4
a Sub. of Lot 8, Block 39, H. S.
See Bk. 5, pg. 69.

Deed Book 622, page 187, Jan. 3, 1890.

James B. Lankershim, GRANTOR

City of Los Angeles, GRANTEE

Being the intention to convey all of Grantor's land lying between South line Block 27, Wolfskill Orchard Tract Bk. 30, pg. 9, M.R. and North line W. J. Fishers Add. No. 1 to Kohler and Frohling Tracts. Included within line lying between the lines of Kohler Street (See Map of Kohler St. Bk. 37, pg. 92, Misc.) To be a part of Kohler Street, forming a continuous street 60 feet in width. From north line of Seventh Street to South line of 6th Street.

Deed Book 622, page 190, Jan. 3, 1890.

Jos. W. Wolfskill, GRANTOR

City of Los Angeles, GRANTEE

All of Lot 32 and part of Lots 30, 31 and 33, Block 27, Wolfskill Orchard Tract included within and lying between lines of Kohler Street, (as shown on map Kohler Street. Bk. 37, pg. M.R., to form part of Kohler Street.

(INSERT -- Page not numbered in old "D" book)
Bet. pgs. 168 and 169.

627-90

Commencing at a point in board fence on north side of 7th Street from which point corner picket fence at N.W. corner of crossing of 7th and Alameda Streets bears South $49^{\circ}58'30''$ East 13,53.16 ft. and running from pt. of commencement North $40^{\circ}08'30''$ East 110 feet to land of J. B. Lankershim (formerly A.F. Coronel); thence North $49^{\circ}51'30''$ West 60 feet along land of said J. B. Lankershim to a point, thence South $40^{\circ}08'30''$ West 110 feet to North line of 7th Street, thence along North line 7th Street 60 feet to point comm. at a point in board fence north side.

622-187

Commencing at a point in the North line of land of J. B. Lankershim, formerly Coronel Being southerly line Block 27, Wolfskill Orchard Tract, Bk. 30, pg. 9, Mis. From which pt. the common corner of Lots 30 and 31, Block 27, W. A. Tract bears South $55^{\circ}34'$ East 6.17 feet running thence South $40^{\circ}8'30''$ West 549.20 feet to a point which point is the northwesterly corner of Lot 8 of W. J. Fisher's Add. No. 1 to Kohler and Frohling Tract; thence North $49^{\circ}51'30''$ West 60 feet along North line of W. J. Fisher's Addition No. 1; thence North $40^{\circ}8'30''$ East, 543.12 feet to a point in the north line of J. B. Lankershim Land; thence South $55^{\circ}34'$ East 60.30 feet along the northerly line of J. B. Lankershim's land to point of com. Intention being to convey all of Grantors.

627-123

Beginning at present Northeast corner of First and Vignes Street, said point being southwest corner of Lot 19, Block "X", of Aliso Tract (Bk. 4, pg. 13-13 M.R.) thence east along south line of Lot 19, 50 feet to Southeast corner thereof; thence North along East line of Lot 19, 9.71 feet to a point; thence West 50 feet to point in line Vignes Street being also in + westerly + line said Lot 19, thence South along East line of Vignes St. 9.67 feet to pt. of beg.

Deed Book 626, page 24, Oct. 21, 1889.

Robert H. Howell, GRANTOR

City of Los Angeles, GRANTEE

A strip 10 feet wide by 56.60 feet long off W. end of Howell land adjoining Los Angeles Street. For purpose widening Los Angeles Street.

Deed Book 627, page 90, Jan. 3, 1890.

Elise Kohler, GRANTOR

City of Los Angeles, GRANTEE

All lands of Grantor lying between land of J. B. Lankershim (formerly A. F. Cornel) and North line 7th Street included within and lying between the lines of Kohler Street 60 x 110 feet. (See Map Kohler St. Bk. 37, pg. 92, M.R.) (See insert on previous unnumbered page --627-90)

Deed Book 627, page 121, Jan. 4, 1890.

Killian and Louise Messer, GRANTORS.

City of Los Angeles, GRANTEE

Commencing at southwest corner First and Rose Streets; South $0^{\circ}01'15''$ East 10.13 feet along West line Rose Street to new South line First Street; North $80^{\circ}54'45''$ West 30 feet along new South line First Street; North $0^{\circ}01'15''$ West 10.13 feet to old South line First Street; South $80^{\circ}54'45''$ West 30 feet along old South line First Street to beginning.

Deed Book 627, page 123, Dec. 23, 1889.

Chas. Shatte, GRANTOR

City of Los Angeles, GRANTEE.

South 9.67 feet of Lot 19, Block "X" Aliso Tract. *See index page*

Deed Book 629, page 35, Dec. 17, 1889.

C. A. Nolte, Mary Zellner, R. Zellner, St, GRANTORS.

City of Los Angeles, GRANTEE

Commencing at southeast corner First and Los Angeles Streets, South on East line Los Angeles Street 46.10 feet; East 10 feet; North 46.10 feet to South line First Street; West on First Street to beginning.

Deed Book 629, page 37, Oct. 17, 1889.
 Mary J. Harrington, GRANTOR
 City of Los Angeles, GRANTEE
 A strip 10 x 57.93 feet on East
 side Los Angeles Street off West end
 land of Grantor.

Deed Book 629, page 39, Sept. 25, 1889.
 Eugene Germain, GRANTOR
 City of Los Angeles, GRANTEE
 A strip 10 x 69.10 feet on East side
 Los Angeles Street off West end land of
 Grantor. Beg. 209.50 feet southwesterly
 from southeast corner First and Los
 Angeles Streets.

Deed Book 631, page 195, March 7, 1890.
 Logan K. Rayburn, GRANTOR
 City of Los Angeles, GRANTEE
 A triangular strip - Beginning at
 intersection of West line Cleaveland
 Street and Bdry. line between Lots 27
 and 29, Block 35 $\frac{1}{2}$ O. S.; South to East
 line land of H. T. Newell, intersects
 bdry. Lots 27 and 29, Block 35 $\frac{1}{2}$ O.S.
 pt. distant from East line Rosas St.
 124.6 feet; thence southeasterly on
 bdry. of Lots 27 and 25, 15 feet more
 or less to Cleaveland Street; thence
 along west line Cleveland Street to
 point of beginning.

Deed Book 636, page 222, Feb. 27, 1890.
 Arcadia and J. J. Mahoney, GRANTORS.
 City of Los Angeles, GRANTEE.
 Beginning on East line Los Angeles
 Street which point is on West line and
 30 feet South from northwest corner Lot
 "A" Kerckhoff Tract (Bk. 5, pg. 122, M.R.)
 North on West line Lot "A" 29.43 feet to
 point in North line 6th Street proposed
 ext.; along said line South 54°14'30"
 East 5.74 feet to point in North line
 Lot "A"; along North line 108.71 feet to
 Northeast corner Lot "A"; South on East
 line of Lot "A" 30 feet; West parallel
 to North line Lot "A" 113.21 feet to beg.

Deed Book 636, page 224, February 7, 1890
Superior Court - City of Los Angeles

vs.

Rosaura Reyes, a minor
A. J. Meyer, Guardian.

Beginning on West line Regent Street at Northeast corner Lot 12, Reyes Vineyard Property; West in North line Lot 12 to Northwest corner; North $39^{\circ}28'$ East $11\frac{1}{23}$ feet to point on north line 6th Street proposed extension; thence along said north line South $54^{\circ}14'30''$ East 94.91 feet to point on Regent Street said point being in a curve of radius of 100 feet the concave side towards Regent Street; S.E. on curve 35.37 feet to beginning being a part of Lot 13, Reyes Vineyard property.

Second - Beginning on east line Regent Street northwest corner Lot 15, Reyes Vineyard Property, South $39^{\circ}28'$ (See Map Co. West 35.59 feet to point in South line (Clerk Off. 6th Street proposed ext.; thence along (Ex. A said line South $54^{\circ}14'30''$ East 148.83 feet to east line Lot 15; along east line Lots 15 and 14 North $39^{\circ}28'$ East 60.12 feet to N. line 6th Street proposed ext.; North $54^{\circ}14'30''$ West 161.91 feet to Regent Street point being in curve of a radius of 100 feet concave side being toward Regent Street; South on curve 27.11 feet to beginning being part of Lots 14 and 15 Reyes Vineyard property.

Deed Book 637, page 112, Feb. 7, 1890.
Adela Reyes, a minor; A. J. Meyer, Guardian,
GRANTORS.

City of Los Angeles, GRANTEE.

Part of Lot 13, Reyes Vineyard Tr.
Beginning on West line Regent St. at
northeast corner Lot 12, South $39^{\circ}28'$
West 40.06 feet to point in South line
6th Street prop. ext.; North $54^{\circ}14'30''$
West 125.27 feet to West line Lot 13;
North $39^{\circ}28'$ East 48.93 feet to
northwest corner along North line
Lot 12, 125.27 feet to beginning. Ext.
and open. of 6th St. from East line
Main to West line of Wall St.

Deed Book 638, page 57, Feb. 5, 1890.
E. H. Kincaid, GRANTOR
City of Los Angeles, GRANTEE.
Lot 17, Ward Tract, Bk. 5, pg. 585, M.R.

Deed Book 638, page 58, Feb. 6, 1890.
Arabella J. and Andrew P. Wilson, GRANTORS.
City of Los Angeles, GRANTEE.
Beginning on East line Los Angeles
Street, point being on west line 30 feet
South of Northwest corner Lot "A",
Kerckhoff Tract (Bk. 5, pg. 122, M.R.) South
on West line 30 feet to Southwest corner
Lot "A" East 7.31 feet to 6th Street ext.
along line South $50^{\circ}14'30''$ East 105.64 feet
to East line Lot "A" North on East line
19.32 feet to point being 30 feet South
from Northeast corner Lot A, West 113.21
to beginning.

(See F. 77 map of 6th St.)

Deed Book 638, page 60, Feb. 12, 1890.
W. G. Krutz, Jr., and W. F. Gill, GRANTORS
City of Los Angeles, GRANTEE.
A strip 1 x 144 feet on east of Lot 94,
Long Street Tract adjoining Palm Drive.
(Bk. 10, pg. 71, M.R.)

Deed Book 638, page 62, Feb. 15, 1890.
Ysabel E. de Santa Cruz, GRANTORS
City of Los Angeles, GRANTEE. (Bk. 37, P. 87, M.R.)
Beginning at northeast corner Lot 12
Contreras and Reyes Sub. along North line
Lots 11 and 12, South $44^{\circ}54'30''$ East 196.07
feet; North $26^{\circ}50'30''$ East 35.24 feet to
point on original line 9th St. N. $48^{\circ}12'30''$
West 192.03 ft. S. $28^{\circ}12'30''$ W. 23.18 ft. to beg.

Deed Book 643, page 142, March 31, 1889.
George Kerckhoff, GRANTOR
City of Los Angeles, GRANTEE

Beginning on East line Main Street
being South $48^{\circ}36'30''$ E. 40 feet from
center Main Street last poing being
South $41^{\circ}23'30''$ West 32.50 feet from
center Main and 6th Streets; South 48°
 $36'30''$ E. 304.84 feet to W. line L. A.
Street; N. $41^{\circ}27'$ E. 60 feet; North
 $48^{\circ}36'30''$ W. 304.89 feet to East line
Main Street; along line South $41^{\circ}23'$
 $30''$ West 60 feet to beginning.

Deed Book 646, page 3, Dec. 31, 1889.
C. M. Hayden, GRANTOR
City of Los Angeles, GRANTEE.

Beginning at point in division line
between Block "G" of City Lands and
Block "B" East Los Angeles Tract,
North $15^{\circ}22'30''$ East 133 feet from inter-
section of division line with North
line Truman Street being North $27^{\circ}36'$
 $30''$ West 521.38 feet from West line
Pasadena Avenue; following div. line
North $15^{\circ}22'30''$ East 133 feet to Northeast
corner Lot 3, Block "G", City Lands;
South $27^{\circ}36'30''$ East 97.31 feet,
South $62^{\circ}23'30''$ West 90.69 feet to beg.

Deed Book 646, page 182, April 2, 1890.
Samuel C. Kenney, GRANTOR.
City of Los Angeles, GRANTEE.

Beginning at point on South line
Lot 33, Kerckhoff Tract, said point
5.71 feet E. from S.W. corner said lot,
East along South line Lot 33, 108.71
feet to Southeast corner; north on
east line Lot 33, 10.85 feet to north
line 6th Street proposed ext.; North
 $54^{\circ}14'30''$ West 109.69 feet to beginning.

(B 5 pg.
122 M.R.)

Deed Book 650, page 19, April 17, 1890.
 Gregoria Reyes de Ward (formerly Nordholt)
 GRANTOR.

City of Los Angeles, GRANTEE.

Beginning at point intersection of South line 6th Street prop. ext. with west line Wall Street point being North $37^{\circ}41'$ E. 629.85 feet from northwest corner Wall and 7th Streets; thence along southerly line prop. ext. 6th Street North $54^{\circ}14'30''$ West 50.75 feet to pt. in easterly line Reyes Vineyard property; thence along said line North $39^{\circ}28'$ East 60.12 feet to point in northerly line of 6th Street prop. ext.; along line South $54^{\circ}14'30''$ East 48.91 feet to point in westerly line of Wall Street; thence along line South $37^{\circ}41'$ West 60.03 feet to beginning.

Also, Beginning at point at intersection of easterly line Kerckhoff Tract with northerly line of 6th Street prop. ext. pt. being North $43^{\circ}03'$ East 10.75 feet from Northeast corner Lot "A" above Tract; along proposed northerly line 6th Street South $54^{\circ}14'30''$ East 144.1 feet to point in westerly line of Reyes Vineyard property; along said line South $39^{\circ}28'$ West 60.12 feet to a point in southerly line of proposed 6th Street ext.; along line North $54^{\circ}14'30''$ East 147.9 feet to point in easterly line of Kerckhoff Tract; along line North $43^{\circ}03'$ East 60.16 feet to point of beginning.

Deed Book 653, page 165, May 8, 1890

Charles J. Ellis, GRANTOR.

City of Los Angeles, GRANTEE.

A strip of land 1 foot wide on westerly line of St. James Park, bd. north by land of Mary T. Ellis, South by Adams St. west by Scarff St., East by St. James Park.

Deed Book 679, page 54, Sept. 10, 1890.

Henry Martz, Phillip H. Martz, Wm. H. Cary,
GRANTORS.

City of Los Angeles, GRANTEE

Westerly 30 feet of Lot 2, Block 26, H. S.; also, a strip of land 60 ft. wide between Temple and First in Lots 2 and 7, Block 27, H. S., on each side following described center line. Beginning at point North line of First Street 890 feet East from southwest corner Lot 7, Block 27, H. S.; thence North parallel to west line Lot 7, 1229.5 ft. to South line Temple Street.

Deed Book 679, page 56, Feb. 17, 1890.

James Entwistle and F. T. Bicknell, GRANTORS.

City of Los Angeles, GRANTEE.

Beginning at a point where production of northerly line of Lots 11 and 12 Contreras and Reyes Sub. Bk. 37, pg. 87, M.R., intersects westerly line Central Ave.; along-
-wly.line) North 25°28'30" East 44.52 feet to point
/Central Ave.-- in original line of 9th Street, along line North 42°32' West 14.71 feet to point; N. 48°12'30" W., 155.70 feet to point; South 26°50'30" West 35.24 feet to point produced northerly line of Lots 11 and 12, along line South 44°54'30" E. 174.02 feet to beginning.

Deed Book 681, page 89, Sept. 10, 1890.

Ira W. Phelps, GRANTOR

City of Los Angeles, GRANTEE

Easterly 30 feet Lot 6, Block 26, H. S. of Donation Lots.

Deed Book 681, page 286, Nov. 2, 1890.

George W. Morgan, GRANTOR.

City of Los Angeles, GRANTEE.

All of a strip of land lying to North of the San Rafael Rancho line; being 40 feet on each side of following center line beginning at point in center line of Pasadena Ave. at angle North of Swain St. point being North $14^{\circ}23'$ East 483.91 feet from pt. at angles in Pasadena Ave. said last point being North $9^{\circ}45'15''$ East 819.6 feet from monument set at angle in Pasadena Ave. North of Grander Street; North $30^{\circ}32'15''$ East, 834.19 feet to point at intersection of center line of Pasadena Avenue and J. Street in Morgan's Sycamore Grove Tract.

Deed Book 686, page 229, March 25, 1890.

W. H. Workman, GRANTOR

City of Los Angeles, GRANTEE

Commencing at point in easterly line Chicago Street point being South $61^{\circ}47'$ East 30 feet from point in center line Chicago St. point being South $27^{\circ}09'45''$ /West 252.51 feet from intersection of center line lines Louisiana Ave. and Chicago St.; South $27^{\circ}09'45''$ West, 101.53 feet to North line J. M. Brayton's Lot; North $61^{\circ}47'$ West 7.09 feet along northerly line said lot to point; North $28^{\circ}24'45''$ East 101.53 feet to point; South $61^{\circ}47'$ East 5.03 feet to beginning.

Second - Commencing at point in westerly line Chicago Street point being North $61^{\circ}47'$ West 30 feet from point in center line Chicago Street.

last point being South 28°13' West 1166.37 feet from intersection of center line of First Street and Chicago Street South 27°09'45" West 1256.83 feet to point in center line of Willie Street, North 27°36'15" East 1256.83 feet to point, North 61°47' West 9.57 feet to point of beginning.

Deed Book 686, page 232, March 24, 1890.

J. S. Thornburg, GRANTOR.

City of Los Angeles, GRANTEE.

Commencing at point in easterly line Chicago Street point being South 61°47' East 30 feet from point in center line Chicago Street last point South 27°09'45" West 503.97 feet from intersection center line Louisiana Ave. and Chicago Street; South 27°09'45" West 111.59 ft. to North line lot of H. B. Benedict; North 61°47' West 13.12 feet on North line Lot, North 28°24'45" East 111.59 feet; South 61°47' East 10.72 feet to beginning.

(Map of Chicago St. on file City Clerk's Office)

Deed Book 686, page 234, April 2, 1890.

Conrad C. Kohlmeier, GRANTOR.

City of Los Angeles, GRANTEE.

Commencing on easterly line Chicago Street South 61°47' East 30 feet from point center line Chicago Street point South 27°09'45" West 615.56 feet from center line Louisiana Avenue and Chicago Street South 28°24'45" West 100 feet North 61°47' West 15.45 feet, N. 28°24'45" E. 100 feet, S. 61°47' E. 13.12 feet to beginning. Also, commencing on easterly line Chicago Street point being South 61°47' East 30 feet from center line Chicago Street, last point being South 27°09'45" West 354.04 feet from intersection of center lines Louisiana Avenue and Chicago Street South 27°09'45" -- 49.57 feet to N. line C. W. Bush's Lot, N. 61°47' W. 8.39 ft. on North line Lot; N. 28°24'45" E. 49.57 feet, South 61°47' E. 7.09 feet to beginning.

Deed Book 286, page 286, Nov. 25, 1890.
 W. R. Halzlip, GRANTOR
 City of Los Angeles, GRANTEE
 Being a right of way for public
 sewer across Lot 3, Block 1, Newell and
 Spencers Sub. of Part of Chavez Tr.
 Bk. 6, pg. 333, M.R.

Deed Book 691, page 125, June 14, 1890.
 Fred G. and Eva Howland, GRANTORS.
 City of Los Angeles, GRANTEE.
 Beginning at intersection of center
 line Walnut Street produced with
 northerly line Columbus Avenue point
 being North 47°31'30" East 57.6 feet from
 southerly corner Lot 1, Howlands Sub.
 Bk. 14, pg. 72, M.R., along northerly
 line Columbus Avenue North 47°31'30"
 East 30.99 feet; thence North 27°58'30"
 West 85.16 feet to point in easterly
 line San Fernando Road; along said line
 South 10°39' West 96.12 feet to point;
 thence South 27°58'30" East 25.58 feet
 to point in northerly line Columbus
 Avenue; along said line North 47°31'
 30" East 30.99 feet to beginning.

Deed Book 692, page 42, Nov. 17, 1886.
 Daniel Clapp, GRANTOR.
 City of Los Angeles, GRANTEE
 Commencing at northeast corner Lot
 16, Reyes Tract, point being also N.W.
 lot 17 on South line 7th Street, running
 thence South along East line said lot
 to southeast corner of same which corner
 is 6.10 feet east from northeast corner—
 Lot 22, of Maple Avenue Tract (Bk. 11,
 pg. 63, M.R.); thence West parallel with
 7th Street, 6-10/12 feet to northeast
 corner Lot 22, thence North along line
 continuing Myrtle Ave. Tr. as laid down
 in Tract to point on South line 7th Street
 thence East along south line 7th Street
 13-10/12 feet to point beginning.

Deed Book 695, page 50, June 1, 1887.
 A. H. Judson, Grantor.
 City of Los Angeles, GRANTEE.
 Westerly 40 feet Lot 8, Block 27
 Rosemont Tr. H. S. City donation lands, known as
 Bk. 15, pg. Burtz Avenue, also, Strip 60 feet wide
 78.M.R. running through tract parallel to Burtz
 Avenue and 320 feet therefrom, known as
 Rosemont Avenue. Also, strip 60 feet
 wide extending from Burtz Avenue to
 Rosemont Avenue, Known as Keyes Street.

Deed Book 695, page 52, Nov. 15, 1887.
 J. R. Johnston, GRANTOR.
 City of Los Angeles, GRANTEE
 A strip 40 feet wide in southwest
 corner Lot 1, Block 27, H.S. City
 donation lands, extending from bdry.
 line Lot 8, Block 27 to Temple St.
 forming a part of Burtz Ave.
 Also, a strip running parallel
 to first, and situated 320 feet there-
 from, 60 feet wide and forms a part of
 Street known as Rosemont Avenue.
 (Rosemont Tract, Bk. 15, pg. 78, M.R.)

Deed Book 695, page 53, Aug. 1, 1890.
 R. M. Widney, GRANTOR.
 City of Los Angeles, GRANTEE
 Beginning at intersection of center
 line of Walnut Street produced with
 northerly line Dayton Street point being
 North 27°58'30" West 1425.25 feet from
 point in center line Walnut Street, last
 point being North 27°34' West from point
 at intersection of center line Walnut
 Street and Pasadena Avenue on northerly
 line Dayton Street North 47°31'30" East
 31 ft.; North 27°58'30" West 280.16 feet
 to point in southerly line Columbus Ave.
 along line South 47°31'30" West 61.98 feet;
 South 27°58'30" East 280.16 feet to point
 in northerly line Dayton Street; along
 line North 47°31'30" East 31 feet to beg.

Deed Book 695, page 55, June 14, 1890.
Jemima Eddy (formerly Mrs. Jemima Cox)
GRANTOR

City of Los Angeles, GRANTEE

Beginning at intersection of center line Walnut Street produced with southerly line Dayton Street point being South $47^{\circ}31'30''$ West 13.98 feet from northerly corner Lot 30, Block "B" Eddy's Tract Bk. 16, pg. 78 M.R.; along southerly line Dayton Street North $47^{\circ}31'30''$ East, 30.99 feet to point South $27^{\circ}58'30''$ East, 344.81 feet to southerly line Eddy's Tr. along line South $47^{\circ}31'30''$ West 61.98 feet to point; North $27^{\circ}58'30''$ West 344.81 feet to point in southerly line Dayton Street; along line North $47^{\circ}31'30''$ East 30.99 feet to beginning being portion of Lots 17, 18, 19, 29, 30, and 31, Block "B" Eddy Tract.

Deed Book 697, page 178, Nov. 18, 1890.
S. P. R. R. Co., GRANTOR

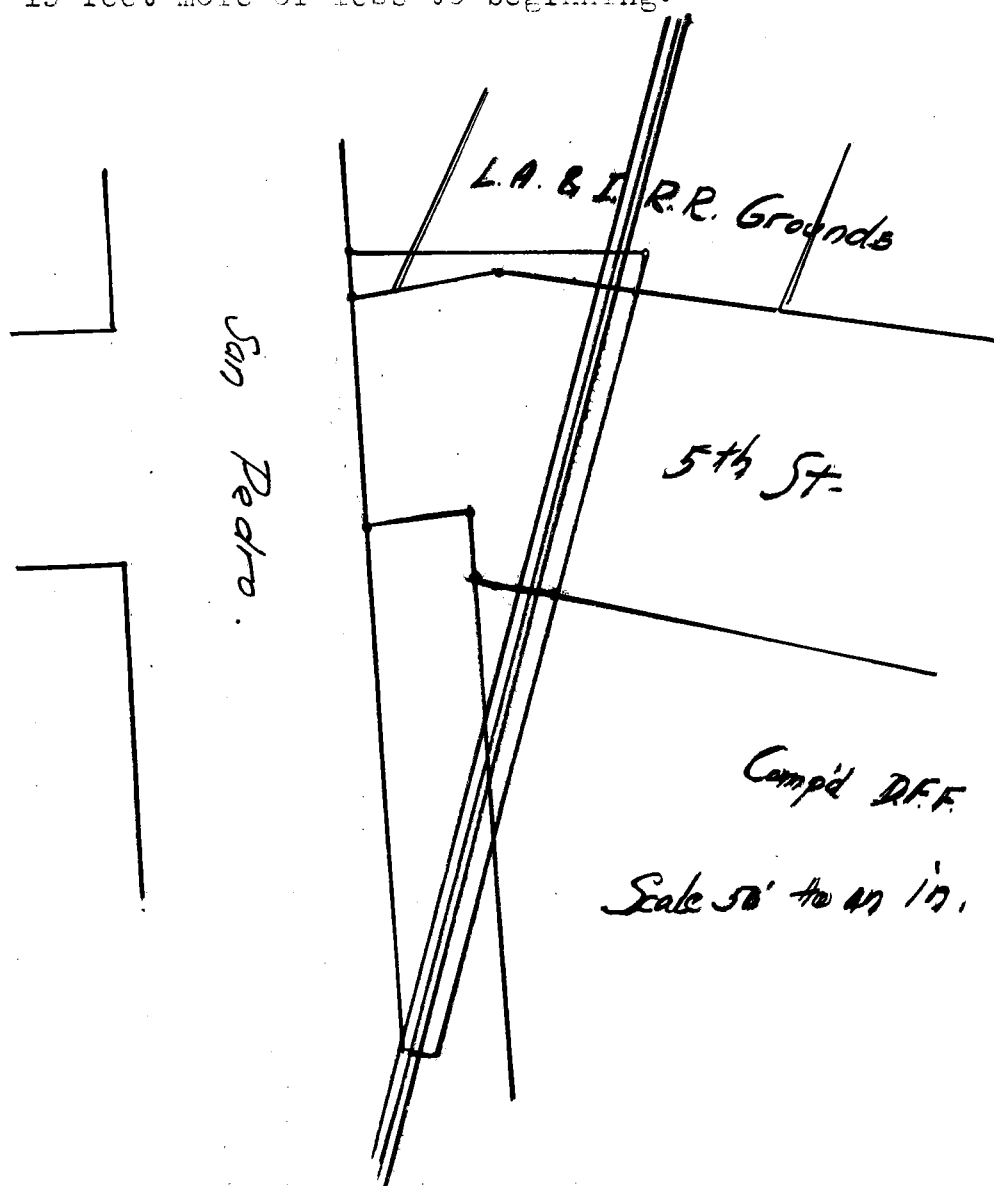
City of Los Angeles, GRANTEE

Commencing at a point in easterly line of triangular strip formerly owned by L. A. and Independence R. R. Co., where southerly line 5th Street if prolonged westerly from Stanford Avenue would intersect same; running northeasterly and along easterly line triangular strip 81.3 feet to point of intersection with northerly line 5th Street prolonged westerly through Wolfskill Tract; North $53^{\circ}12'$ West 33.53 feet to point; North $67^{\circ}22'30''$ West 45.53 feet to easterly line San Pedro Street; to intersection with southerly line 5th Street lying west of San Pedro Street prolonged easterly; South $67^{\circ}22'30''$ East 30.60 feet more or less and along southerly line of San Pedro Street; South $29^{\circ}19'$ West 17 feet more or less and along easterly line San Pedro Street to an intersection

S. $27^{\circ}16'W.$ 60.20
ft. and along ely.)
line San Pedro St. to

5th St. to inter-
section with ely.
line of

with southerly line of 5th Street, if prolonged westerly from Stanford Avenue in said Tract, thence South $53^{\circ}12'$ East 19 feet more or less to beginning.



697 - 237 Copied in D-5--141, also
 697-- 239 " " " "

Deed Book 701, page 306, Feb. 3, 1881.
 James B. Lankershim, GRANTOR.
 City of Los Angeles, GRANTEE

Commencing at point in northerly line 7th Street from which point northwest corner Alameda and 7th Streets bears South $49^{\circ}51'30''$ East 896.37 feet; running North $40^{\circ}08'30''$ East 220 feet; South $49^{\circ}51'30''$ East 729.26 feet to point in West line of Alameda Street; Thence along West line Alameda North $2^{\circ}55'$ East 75.36 feet to point; North $49^{\circ}51'30''$ West, 683.68 feet to point; North $40^{\circ}08'30''$ East 220 feet to point, South $49^{\circ}51'30''$ East 516.57 feet to point in west line Alameda Street along west line Alameda Street North $2^{\circ}55'$ East 75.36 feet North $49^{\circ}51'30''$ West 527.75 feet to point; North $2^{\circ}55'$ East 162.74 feet more or less to South line Block 27, Wolfskill - Or. Tract; thence on South line Block 27, North $55^{\circ}34'$ West, 93.84 feet; South $2^{\circ}55'$ West 151.01 feet more or less; North $49^{\circ}51'30''$ West 301.52 feet to East line Kohler Street; thence on East line Kohler Street South $40^{\circ}08'30''$ West 60 feet to point; thence South $49^{\circ}51'30''$ East, 347.10 feet to point; South $2^{\circ}55'$ West 52.76 feet; South $40^{\circ}08'30''$ West 178 feet; North $49^{\circ}51'30''$ West 379.02 feet to East line Kohler Street; thence South $40^{\circ}08'30''$ West 60 feet; thence South $49^{\circ}51'30''$ East 379.02 feet; thence South $40^{\circ}08'30''$ West, 220 feet to North line 7th Street; thence on North line 7th Street South $49^{\circ}51'30''$ East 80 feet to beginning. Lands to be known as Central Avenue, Easton Street and Wilde Street on Map of Coronel Tract, Bk. 42, pg. 32, M. R.

- B L A N K -

E. Conk

(INSERT -- This page not numbered in old D Book)

(Between pgs. 182 and 183)

703-147 -

Beginning at a point in South line of First Street said point being the northwest corner Lot 12B Murat Garden Tract (Bk. 10, pg. 8, M.R.); thence East along North line of said Lot 32.62 feet to Northeast corner thereof; thence South along East line of said line North 50°20' West 33.62 feet to a point in West line of said Lot 12 B; thence North along said line 10.27 feet to point of beginning.

* (said Lot, 10.65 ft. to pt. in S. line of proposed widening of 1st St.; thence along)

703-148 -

Beginning at point in North line of First Street being Southwest corner Lot 8 Murat Garden Tract (See Map); thence East along South line Lot 8, 50 feet to Southeast corner thereof; thence North along East line said Lot 8.98 feet to a point in North line of proposed widening of First Street; thence along said line North 50°20' W. 50 feet to a point in West line said Lot 8; thence along said West line 8.92 feet to point of beginning.

703-150 -

Beginning at a point at Northeast corner First and Wilmington, said point being in South line of Lot 7, Murat Garden Tract (M. R.) thence East along South line said Lot 43.6 feet to Southeast corner thereof; thence North along East line of said Lot 8.99 feet to a point in North line of proposed widening of First Street; thence along said line North 50°20' West 44.29 feet to a point in East line of Wilmington Street; thence South along said line 10.07 feet to point of beginning.

Deed Book 703, page 89, Dec. 16, 1890.
James Entwistle and F. T. Bicknell, GRANTORS.
City of Los Angeles, GRANTEE.

Beginning at point in original southerly line of 9th Street where same intersects westerly line Central Avenue thence South $25^{\circ}28'30''$ West 46.18 feet along westerly line Central Avenue to proposed southerly line of 9th Street thence North $44^{\circ}54'30''$ West 174.02 feet along southerly line 9th Street to westerly line James Entwistle Lot; thence North $26^{\circ}50'30''$ East 35.24 feet along westerly line of Lot to point in original southerly line 9th Street; thence South $48^{\circ}12'30''$ East 155.7 feet along original southerly line 9th Street; thence South $42^{\circ}32'$ East 14.71 feet along original southerly line 9th St. to beginning.

Deed Book 703, page 147, Jan. 28, 1890
B. H. Arnold.
N. part of Lot 12 B of Murat Garden (Bk. 10, P. 8, M.R.) Tr. adjoining First St. on S. A strip 10.65 x 33.62 ft.

Deed Book 703, page 148, Feb. 1, 1890.
J. D. Bethune, GRANTOR
City of Los Angeles, GRANTEE
S. 9.98 ft. of Lot 8 Murat Garden Tr adjoining First St. on N. side.

Deed Book 703, page 150, Jan. 18, 1890.
John Weber, GRANTOR.
City of Los Angeles, GRANTEE.
A strip on South of Lot 7, Murat Garden Tr. being 10.07 feet wide on Willmington St. 44.29 ft. long on N. side 3.92 feet on E. end by 43.6 ft. long on S. end of Lot adjoining First St. on North side widening of First St.

Deed Book 703, page 151, Feb. 3, 1890.
 Albert M. Stephens, GRANTOR
 City of Los Angeles, GRANTEE
 N. 10 ft. of Lot 9 Murat Garden Tr.
 adjoining 1st St. on S. Side.

Deed Book 703, page 153, Jan. 20, 1890.
 Wm. Smith, GRANTOR
 City of Los Angeles, GRANTEE
 A strip 2.12 feet wide by 73.67 feet
 long off S. land of Grantor and adjoining
 1st Street on North side, widening of
 1st St. cor. 1st and L. A.
 (703-227 - See P. 265.)

Deed Book 705, page 45, Jan. 22, 1891.
 Alexander Weill, GRANTOR
 City of Los Angeles, GRANTEE.
 Beginning at intersection of easterly
 line of Contreras and Reyes Sub. along
 southerly line 9th Street South 44°54'30"
 East 126.07 feet; thence North 26°50'30"
 East 35.24 feet; thence North 48°12'30"
 West 122.03 feet; thence South 28°12'30"
 West 23.18 feet to beginning.

Deed Book 705, page 125, Jan. 25, 1890.
 Mrs. Bridget Wilson, GRANTOR
 City of Los Angeles, GRANTEE
 A strip 10.25 feet wide off of northerly
 side of property of Grantor, between
 easterly line of San Pedro and land of
 Miller and Bossius (See Off. Map widening
 First St.)

Deed Book 705, page 126, Jan. 15, 1891.
 Anna M. and Robert Gollmer, GRANTOR
 City of Los Angeles, GRANTEE
 A strip 10 x 50 feet off of South end
 of land of Grantor's fronting on North
 side East First Street for widening
 First Street.
 (See M. 2-134) (15 B Murat Garden Tr.)

(INSERT -- This page not numbered in
old D Book. Bet. pgs. 184
and 185.)

703-151

Beginning at a point in North line
of First Street, point being southwest
corner of Lot 9 of Murat Garden Tract
(Bk. 10, pg. 8 M.R.); thence East along
South line of Lot 9, 50 feet to Southeast
corner thereof; thence North along East
line of said lot 10 feet to point in
north line of proposed widening of First
Street; thence along said line North 50°
20' West 50 feet to West line of Lot
9; thence along said line 10 feet to
point of beginning.

703-153

Beginning at the southeast corner of a
brick building now owned by a Valla
occupying the northeast corner of Los
Angeles and First Streets; thence East
along North line of First Street 73.65
feet to a point; thence at right angles
2.12 feet to a point in north line of
proposed widening of First Street; thence
along said line North $51^{\circ}50'$ West 73.67
feet to point of beginning.

705 - 132 -

Beginning at point in south line of 1st street said point being northwest corner of Lot 13, Murat Garden Tract (Bk. 10, pg. 8); thence E. along north line of said Lot 50 feet to northeast corner thereof; thence South along East line of lot 10.37 feet to a point in South line of proposed widening of First St.; thence along said line North $50^{\circ}20'$ West 50' to a point in West line of said lot 13; thence along said line 10.03 feet to point of beginning.

Deed Book 705, page 128, Jan. 19, 1891.
Rudolph Mueller and Bertha Brosius,
GRANTORS.

City of Los Angeles, GRANTEE.

That part of lot fronting on southerly side of East 1st Street owned by Grantors. Bd. East by S. A. Mathison west by B. Wilson, lying northerly of new proposed southerly line of East First St. (Map for widening East First Street)

Deed Book 705, page 130, Jan. 20, 1891.
Anna W. Bixby, GRANTOR
City of Los Angeles, GRANTEE

A strip 5 feet wide at easterly end 2.09 feet wide at westerly end by 74 feet long off of southerly side of Lot of Grantor adjoining First Street on north side, bt. L. A. and Wilmington Sts. Bd. East by land of Golhner, west by Smith.

Deed Book 705, page 132, January 28, 1890
The Claifornia Bank of Los Angeles,
Edward and Margaret Reinert, GRANTORS.
(See insert opp.) Bk.10,P.8,M.R.
S. 10.03 ft. of Lot 13, Murat Garden Tr.
for widening of 1st Street (10.03 x 50 ft.)

Deed Book 705, page 174, Feb. 7, 1891.
Joseph W. Wolfskill, GRANTOR
City of Los Angeles, GRANTEE

Commencing on southerly line 6th St from which point southwest corner 6th and Alameda Streets bears South 55°34' East 492.66 feet; running South 2°55' West 117.3 feet to point in northerly line Coronel Tract; thence along northerly line Tract North 55°34' West 93.84 feet; thence North 2°55' East 117.3 feet to point in southerly line of 6th Street; thence southerly on line of 6th South 55°34' East 93.84 feet to beginning.

Deed Book 705, page 176, Jan. 16, 1889.

George W. Frink, GRANTOR

City of Los Angeles, GRANTEE

Commencing at point made by intersection of easterly line of Thomas Tract and southerly line 5th Street which point bears North $53^{\circ}12'$ West 79.03 feet from southwest corner 5th Street and Stanford Ave.; along southerly line 5th Street North $53^{\circ}12'$ West 245.97 feet to easterly line of triangular strip of Los Angeles and I. R. R. Co. thence along easterly line triangular strip North $47^{\circ}04'$ East 81.30 feet (old course North $39^{\circ}45'$ East) to point in northerly line 5th Street; thence along northerly line 5th Street South $53^{\circ}12'$ East 214.74 feet to point in easterly line of Thomas Tract; along easterly line Thomas Tract, South $25^{\circ}46'$ West 81.50 feet to beginning.

Deed Book 705, page 185, Feb. 4, 1889.

Francisca W. De Shepherd, GRANTOR

City of Los Angeles, GRANTEE.

Commencing at southwest corner Stanford Avenue and 5th Street; thence along southerly line 5th Street North $53^{\circ}12'$ West 79.03 feet to point in easterly line Thomas Tract; thence along easterly line Thomas Tract North $25^{\circ}46'$ East 81.51 feet to point in northerly line 5th Street; thence along northerly line 5th Street South $53^{\circ}12'$ East 94.63 feet to Northwest corner Stanford Avenue and 5th Street; thence South $36^{\circ}48'$ West 80 feet to beginning.

Deed Book 708, page 35, Jan. 6, 1891.
 Mary Zellner, Martha Durkop, C.A. Molte,
 GRANTORS.

City of Los Angeles, GRANTEE.

Beginning at intersection of easterly new line of L. A. St. with southerly line of First Street; thence along southerly line of First Street easterly 40.44 feet to point, where westerly line San Pedro Street intersects line of First Street thence southerly along westerly line of San Pedro Street 17.10 feet to point; thence southerly 2.82 feet to proposed new southerly line of First St.; thence westerly along new line to easterly new line of L. A. St.; thence northerly along prolongation of new line to beginning.

(Continued on page 265)

Deed Book 186, page 575, June 14, 1886.
 J. M. Davis, W. W. Stilson, Dan McFarland
 Joseph Hyans, Thomas Kelly, G. A.
 Fredickar, Andrew Glassell, GRANTORS.
 City of Los Angeles, GRANTEE

A strip of land sixty feet wide commencing on Diamond Street running with a uniform width of 60 feet in a northeast direction to northeast line of Lot 5, and 6 Block 27, H. S. the center line of which being dividing line bet. Lots 5 and 6.

Deed Book 186, page 579, June 9, 1886.
 Joseph Hyans, G. A. Fredickar, Thomas
 Kelley, Jacob Hommel, J. M. Davis, Almeda
 M. Smith, Andrew Glassell, GRANTORS.
 City of Los Angeles, GRANTEE.

A strip of land 60 feet wide running in a northeast direction from Diamond Street to Canal Street, the center line of which strip commences in center of southwesterly line of Lot 6, Block 27, H. S. and running at equal distances from southeast and northwest line of Lot 6 and continuing at equal distances from southeast and northwest lines of Lot 3, Block 27, to center of northeast line of Lot 3.

Deed Book 186, page 583, June 9, 1886.
 Jacob Hommel, Philip H. Mortz, Almeda
 M. Smith, J. M. Davis, Dan McFarland,
 W. W. Stilson, Joseph Hyans, G. A.
 Fredickar, Thomas Kelly, W. H. Corey,
 N. E. Corey, Andrew Glassell, GRANTORS
 City of Los Angeles, GRANTEE.

A strip of land 100 feet wide, running in a west direction from point where Temple Street intersects the east line of Lot 2, Block 27, H. S., the center line of this strip being in a direct line with center line of Temple Street projected from said point of beginning to South line of Lot 2, Block 27, H. S.; thence continuing in northwest direction, with width of 100 feet the center line thereof being the line between Lots 2 and 7, between Lots 3 and 6, and Lots 4 and 5, Blk. 27, H.S.; until said strip intersects southeast line of Block 32 H. S.

Deed Book 1, page 464, Jan. 4, 1854.

David W. Alexander, Juan Sepulveda,
Christoval Aguilar, S. S. Thompson,
Stephen C. Foster, Supervisors of
Los Angeles Co., GRANTORS.

City of Los Angeles, GRANTEE

All of und. 1/4 of A Lot fronting
131 feet on Spring Street and 55 yards
deep towards. Fort St. Also 2 rooms
in northeast end of house on lot as
also of rooms in Co. Jail known as
A & B on plat of jail.

Deed Book 1, page 508, Mar. 4, 1854.

Matthew Keller, Public Administrator, GRANTOR

City of Los Angeles, GRANTEE

A lot of land lying in the mouth of
Second Cross Street where it enters
into Principal Street from Spring Street
facing on Principle Street 12 varas
and running back up said cross street
13 varas.

Deed Book 2, page 1, July 8, 1854.

Jonathan R. Scott, W. G. Dryden, D. R.
Douglas, John W. Shore and Wm. R.
Osburn, Commissioners appointed by
County Court of Los Angeles County in
case of City vs. Madelairra Calderon,
find for Pltff.

A piece of land on northwesterly
side of Main Street at point where High
Street crosses same nearly in center of
High Street extending along Main Street
about 15 yards and extends back from
Main Street about 20 yards in the form
of a parallelogram.

Deed Book 2, page 450, Feb 21, 1859.
John Temple, (Agreement of lease and sale)

A Lot of land between Main Street and Primavera or Spring Street and Alley connecting said Streets which separate the lot hereby described from lands of Henry Dalton and those of Andrew Henderson (to erect public buildings etc.). Public building on lot to have streets on northeast and west side 60 feet wide, running from Main to Spring Streets width of present alley included in width of 60 feet street to be left on southwest side of building.

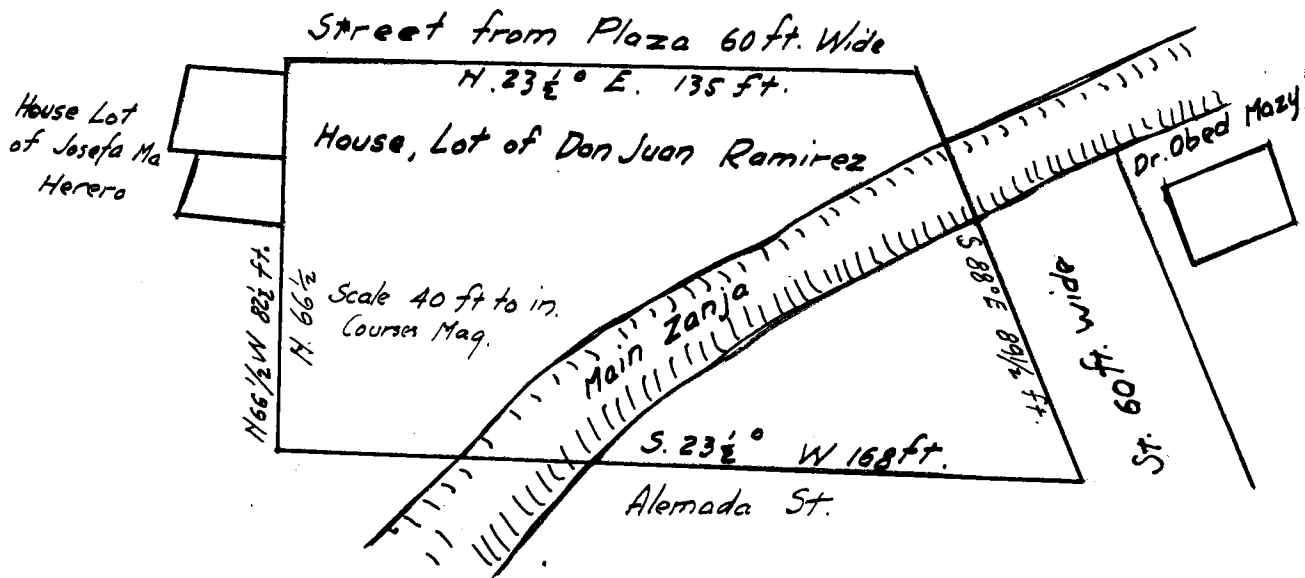
Deed Book 2, page 461, June 20, 1859.
John Temple, GRANTOR.
City of Los Angeles, GRANTEE.
Add to the above building a Cupolo for a clock, agreement.

Deed Book 3, page 166, Aug. 15, 1855.
Wm. G. Dryden and Dolores Nieto (his wife) GRANTORS
City of Los Angeles, GRANTEE
On North by lands of David Anderson, thence south with Main Street 22 yards more or less to land of K. H. Dimwick, thence westerly on line of said land 60 yards in depth, thence north to lands of Anderson, thence easterly with said lands to Main Street the point of beginning.

Deed Book 3, page 329, Dec. 15, 1855.
Juan Ramirez and Petra Abila, his wife.
GRANTORS.

City of Los Angeles, GRANTEE.

All certain tract or parcel of
land, near Alameda Street in front of
and to the northwest of the residence
of B. D. Wilson and extending a cross
the Main Zanja and set forth in the
accompanying plat.



Comp'd - D. F. F.

Deed Book 4, page 494, Aug. 19, 1859.

John Temple, GRANTOR

City of Los Angeles, GRANTEE

A strip 53 feet wide, running westerly from Spring Street through lands of Grantor to First Street west of Spring Street called New High Street strip to be known as Temple Street.

Deed Book 5, page 337, June 21, 1861

Presbyterian Church, by order Co. Court, GRANTOR

City of Los Angeles, GRANTEE

A strip 60 feet in width running from Temple Street southwesterly, the south eastern boundary of Strip being the northwestern line of Lot of Estate of Lantiago Johnson, to the depth of 160 feet.

Deed Book 8, page 205, Oct. 13, 1866.

Francois Henrich Bry and Thertese H. Bry, GRANTORS

City of Los Angeles, GRANTEE

A piece of land 183 feet square. Bd. east by Los Angeles River, south by F. Henrich and wife, West by Lovers Lane and North by Los Angeles River.

Deed Book 12, page 76, Feb. 1, 1869.

Alexander Weill, GRANTOR

City of Los Angeles, GRANTEE

First - A strip 96 feet wide running in and being the prolongation of Aliso Street North $84-3/4^{\circ}$ east (mag) from western boundary of Aliso Tract to Los Angeles River.

Second - A strip 50 feet wide running in and being the prolongation of Sainsevain Street North $84\frac{1}{4}^{\circ}$ east (mag.) from westerly line Aliso Tract to Los Angeles River.

Third - A strip 80 feet wide, running from prolongation of Aliso Street parallel to and 200 feet distant from line dividing Aliso Street from property of S. K. Labatt North $28\frac{1}{4}^{\circ}$ east (mag) to northern line Aliso Tract.

Fourth - A strip 60 feet wide being prolongation of First Street North $84-3/4^{\circ}$ East (mag) from south western boundary line of Aliso Street out to the River. North line of said strip being parallel to South line Sainsevain Street Dist. therefrom 1586 ft.

Deed Book 12, page 631, April 12, 1869.

John G. Downey, GRANTOR

City of Los Angeles, GRANTEE

(See Map R.R. Depot Tract made by F. Lecoureur Mar. 15, 1869.)

A strip 60 feet wide, Bd. north by Downey lands south by land of Burns and Los Angeles and San Pedro R.R. Depot, known as Commercial Street.

Deed Book 12, page 633, March 6, 1869.

O. W. Childs, GRANTOR

City of Los Angeles, GRANTEE

Lot 2, Block 22, as appears by the official Map of the City of Los Angeles

(Is that the Childs Tr?)

(No tract or Street named)

Deed Book 13, page 1, April 5, 1869.

H. and Mary Heinsch, GRANTORS.

City of Los Angeles, GRANTEE.

Commencing at point in eastern line Los Angeles Street where line dividing property of H. Heinsch from property of Soledad Coronel de Yudart, intersects said Street line, thence South $62\frac{3}{4}^\circ$ East 85 feet to point; thence in and with prolongation of southern line Commercial Street South $72\frac{1}{2}^\circ$ West 32.8 feet to point; thence in line parallel to and 44 feet distant from 2nd course as heretofore set forth; North $72\frac{1}{2}^\circ$ West 359 feet out to eastern line Los Angeles Street; thence with Los Angeles Street South $30\frac{1}{2}^\circ$ West 31.4 feet to beginning.

(E. 32.3 ft. to point; thence N. $77\frac{1}{2}^\circ$
E. 9.6 feet in ely. boundary of
Heinsch; thence N. 5° W. 61.5 ft. to
point; thence South $77\frac{1}{2}^\circ$)

Deed Book 13, page 20, April 24, 1869.

Thos. D. Mott and Mark D. Brundige, GRANTORS.

City of Los Angeles, GRANTEE.

Beg. at rock mark int. of N.

line 7th with W. line Main St. (Ord's Surv).

Eastern portion of Lots 1 and 2

Block 16, O. S. Commencing at intersection of north line 7th Street with west line Main Street, North $23\frac{3}{4}^\circ$ East 240 feet; thence at right angles North $66\frac{1}{4}^\circ$ West 39.9 feet thence South 27° West 240.2 feet to Northern line 7th Street on 7th Street South $66\frac{1}{4}^\circ$ East 54.8 feet to beginning.

Deed Book 13, page 193, April 28, 1869.

H. W. Hellman, GRANTOR

City of Los Angeles, GRANTEE

A strip on eastern portion of Lot 4
Block 16 O.S.

Deed Book 13, page 296, June 25, 1869.
 Hebrew Benevolent Society of Los Angeles.
 GRANTOR .

City of Los Angeles, GRANTEE

Commencing at southeast corner of Hebrew Cemetery, thence with easterly line North $28\frac{1}{2}^{\circ}$ East 225 feet to its northeastern corner thence along northerly line North $61\frac{1}{2}^{\circ}$ West 178 feet to point where prolongation of eastern line of Lot 6, Block 45, H. S. intersects northern line; thence with prolongation along eastern line of Hebrew Cemetery South $14\frac{1}{4}^{\circ}$ West 233 feet to southern line of Tract; thence with southern line South $61\frac{1}{2}^{\circ}$ East 121.5 feet to beginning being eastern portion of Cemetery Tract.
 Containing 77,662/100,000 acres.

Deed Book 13, page 355, July 8, 1869.

A. W. Edelman, GRANTOR

City of Los Angeles, GRANTEE

That portion of Lot 1, Block 12, O.S. Cut off by Main Street. Commencing at intersection Main and 6th Street running East 14.1 feet; thence north along old west line of Main Street 120 feet; thence westerly 6.9 feet; thence southerly along new west line of Main Street 120.2 feet to beginning.
 Containing 1260 sq. ft. (See Map F. Lecouvreur).

Deed Book 13, page 357, May 12, 1869.

C. E. White, GRANTOR

City of Los Angeles, GRANTEE.

Commencing at corner lot formed by intersection of Main and 6th Sts.; thence along the line of Block on 6th Street 17.5 feet; thence South 37° W. 120.1 feet, thence along southern boundary easterly to Main Street; thence North $23\frac{1}{2}^{\circ}$ East 120. feet along line of Main Street to beginning, being portion Lot 5, Block 16 O. S. cut off by Main St.

13-193 - (INSERT bet. pgs. 194 & 195)

Beginning at a point in West line Main Street (Ord's Survey) said point being 120 feet distant south from int. of said west line of Main Street with south line of Sixth Street; thence with said line of Main Street South $23\frac{1}{2}^{\circ}$ West, 120 feet; thence at right angles North $66\frac{1}{2}^{\circ}$ West, 32.5 feet; thence North 37° East 120.1 feet, thence South $66\frac{1}{2}^{\circ}$ East, 25 feet out to Main Street at point of beginning.

Deed Book 15, page 577, Oct. 20, 1870.
Los Angeles Canal and Reservoir Company,
GRANTOR.

City of Los Angeles, GRANTEE.

Und. 1/3 part, Commencing at the northwest corner of Los Angeles City and running south along western boundary to Street dividing Block 25 and 26; thence along said Street North $62\frac{1}{2}^{\circ}$ East to Figueroa Street; thence to the northwest corner of 39 acre tract of P. Beaudry; thence along north boundary of said 39 Ac. Tr. South 69° East to West line of land of S. H. Mott; thence along western line of lands of S. H. Mott; North $37\frac{1}{2}^{\circ}$ East 52.50 chs. more or less to Temple Street; thence along Temple Street to a point where the western line of the protestant cemetery prolonged intersects said Temple Street; thence along said western line of cemetery North $40\frac{1}{2}^{\circ}$ East to its northwest corner; thence along its northern line of cemetery South 50° East to Northeast corner; thence along the dividing ridges separating the drainage running into the basin of the proposed Reservoir from that which is tributary to the Los Angeles River along the following meanderings North 6° East 1400 chs.; North 5° West 35.50 chs.; North 52° West 25.50 chs.; North 28° West 3500 chs.; North $9\frac{1}{2}^{\circ}$ West 21.50 chs.; North 34° East 23.50 chs.; North $1\frac{1}{2}^{\circ}$ East 9 chs.; North $43\frac{1}{2}^{\circ}$ East 17 chs.; North $65\frac{1}{4}^{\circ}$ East 6.50 chs.; North $53\frac{1}{4}^{\circ}$ East 10 chs.; North $15\frac{1}{4}^{\circ}$ West 11 chs.; North 64° West 16.50 chs.; North $44\frac{1}{2}^{\circ}$ West 13.50 chs.; North $61\frac{1}{4}^{\circ}$ West 14.24 chs.; thence West 154.00 chs. to northwest corner of City to beginning.

Excepting from said conveyance

Lots 1, 2, 3, 4, 5, 6, 7, 8, in Block 40 H. S. City Don. Lots, containing 280 Ac. Also a tract of land -- commencing at a point South 62° East 1.25 chs. cor. Lot 8, Block 40, H.S.; running South 62° East, 10 chs.; thence North 52° East, 360 chs. to line dividing land granted to Canal and Reservoir Co. from City land by deed from city, March 23, 1868. Thence North 52° West 20.50 chains; thence North 28° West 3 chs.; thence North 62° West 1 ch. to Figueroa Street; thence South 28° West along Figueroa Street 37.44 chs. to place of beginning, containing 60 ac. more or less.

Also tract of land -- commencing at a point from which Northeast corner of Protestant Cemetery fence bears North 6° West 14 chains distant, and running North 5° West, 20 chs; thence South 85° West on right angles, 5 chains; thence South 5° East 20 chains; thence North 85° East 5 chs. to place of beg. Containing 10 acres.

Also Lots 3, 4, 5, 6 and southwest 1/4 of Lot 7, Block 41, H. S., also Lots 1, 2, 3, 6, 7, 8, in Block 29, also Lots 3, 6, Block 30, also S.E. fractional part of Lot 6, Block 31 Hancock Survey. Said fraction of Lot 6 containing 6 acres.

Deed Book 15, page 581, Oct. 20, 1870.
 Los Angeles Canal and Reservoir Co., GRANTOR.
 City of Los Angeles, GRANTEE.

Commencing at point from which bears
 the S. W. corner of the fence of the
 Protestant Cemetery North $40\frac{1}{2}^{\circ}$ East
 4.50 chs. and running thence North $49\frac{1}{2}^{\circ}$
 West 3.50 chs.; thence North $40\frac{1}{2}^{\circ}$ East
 13 chains; thence South $49\frac{1}{2}^{\circ}$ East 13.50
 chains; thence South $40\frac{1}{2}^{\circ}$ West 13 chs.;
 thence North $49\frac{1}{2}^{\circ}$ West 10 chains to beginning,
 containing 20 acres more or less.

Deed Book 15, page 582, Oct. 20, 1870.
 Los Angeles Canal and Reservoir Co., GRANTOR.
 City of Los Angeles, GRANTEE.

Commencing at a point from which
 bears the southwest corner of the fence
 of Protestant Cemetery North $40\frac{1}{2}^{\circ}$ East
 4.50 chs. and running thence North $49\frac{1}{2}^{\circ}$
 West 3.50 chs.; thence North $40\frac{1}{2}^{\circ}$ East
 13 chs.; thence South $49\frac{1}{2}^{\circ}$ East 13.50
 chs.; thence South $40\frac{1}{2}^{\circ}$ West 13 chains;
 thence North $49\frac{1}{2}^{\circ}$ West 10 chains to
 beginning. (20 Ac. land).

Deed Book 19, page 285, Feb. 8, 1872.
 Amalia Hartenstein, GRANTOR
 City of Los Angeles, GRANTEE

A strip 60 feet wide, between
 vineyard known as property of Morris
 Bros. and the property of Amalia
 Hartenstein, running from the property
 of E. A. Read to Charity Street (Pico St.)

Deed Book 20, page 130, Dec. 6, 1855.

Obed Macy, GRANTOR.

City of Los Angeles, GRANTEE.

Commencing at point on New High Street 60 yards northeast of Court house alley; thence running North $45\frac{1}{2}^{\circ}$ West 90 yards; thence northeasterly parallel with New High Street 50 yards; thence South $43\frac{1}{2}^{\circ}$ East 90 yards to New High Street; thence on New High to place of beginning.

Also all that certain tract situated northeast of Court House Street and which is embraced in Fort Street, the said Street being continued in the same direction after crossing Court House Alley.

Deed Book 30, page 305, April 26, 1872.

Thos. D. Mott, Albert J. Johnson and

Edward B. de Brundidge, GRANTORS.

City of Los Angeles, GRANTEE.

Commencing at northwest corner of Mott and Johnston Tracts bounded by Alameda and First Streets at a post in fence of said tracts, thence running easterly on said tract to the easterly end thereof, thence North 60 feet to Sanchez Vineyard, thence westerly, parallel with the line of fence of said Mott Tract and Johnson Tract to Alameda Street, thence southerly 60 feet to beginning. (First St. straightened).

Deed Book 20, page 307, April 18, 1872.
Thos. A. and Maria de Sanchez, GRANTORS
City of Los Angeles, GRANTEE.

Commencing on northeast corner of
1st and Alameda Sts. 60 feet northerly
from northwest corner of Mott and
Johnson's Tract, thence easterly along
South side of Sanchez Vineyard to
Southeast corner thereof; thence South
60 feet to Mott and Johnson Tract;
thence westerly along line of tract to
Northwest corner; thence northerly 60
feet to beginning (being ext. of 1st
St).

Deed Book 20, page 360, May 15, 1870.
Michel Clement and wife, GRANTORS.
City of Los Angeles, GRANTEE.

Beginning at point at intersection
of south side of Ext. of First Street
with west boundary of Grantor's lands,
which point at northeast corner of land
of Killiam Messer on the right and west
bank of Los Angeles River bears North
84°48' East 12.72 chs. distant; thence
(variation 14°45') S. 84°48' E. through
land of Grantor 14.80 chs. to boundary
line between Clement and Francisco
Lopez; thence North 8° West along line
0.91 chs. to North line of Ext. of
First St.; thence North 84°48' West
along North side of Ext. 14.81 chs. to
West boundary of Clements 14.81 chs.;
thence South 7½° East to beginning
0.91 chs.

Deed Book 20, page 457, June 8, 1858.

Abel Stearns, GRANTOR

City of Los Angeles, GRANTEE.

Commencing at northern most corner of house of Grantor, at southerly corner of Main St. and street or lane which passes between the Lot of Grantor and Alexander Bell from Main Street to Los Angeles Street; thence at right angles with line of Main Street southeasterly to intersection of new line of Los Angeles Street as fixed by ordinance, course South $52\frac{1}{2}^{\circ}$ East; thence at right angles parallel with Main Street on North $37\frac{1}{2}^{\circ}$ East in direct line, as far as the point where the prolongation of new line of Los Angeles Street will intersect the prolongation of the present southerly line (or old line) of the above street which passes between the Lots of Stearns and Bell, thence in a direct line North 55° West to beginning.

Deed Book 20, page 459, May 14, 1872.

Ch. Owens, J. S. Griffin, E. Greenbaum, I Weil, I. M. Hellman, Christian Henne, Andrew Glassell, T. D. Mott and Jeffs West, GRANTORS.

City of Los Angeles, GRANTEE.

Grant for extension of Los Angeles Street so much of our lands as may be required from First Street Southwardly $66\frac{1}{2}$ feet wide.

Deed Book 20, page 586, May 24, 1872.
 Wallace Woodworth, Wm. H. Perry, Stephen
 H. Mott, GRANTORS.
 City of Los Angeles, GRANTEE.

Commencing at a point in western
 line of Alameda Street distant $452\frac{1}{2}$ feet
 southerly from the intersection of said
 line with south line of Commercial Street;
 thence South $83-3/4^{\circ}$ West 325.2 feet to
 East line of lands of Manuel Reguena;
 thence along said line southerly, 50.2
 feet; thence North $83\frac{1}{4}^{\circ}$ East 334.2 feet
 to west line of Alameda Street; thence
 along line of Street 50.3 feet to beginning.

Deed Book 20, page 625, Dec. 13, 1859.
 Daniel Martin, GRANTOR.
 City of Los Angeles, GRANTEE.

Beginning at northwest corner of land
 of Grantor; thence easterly along
 northerly line to where Main Street
 as now extended runs; thence southerly
 along the line of Main Street the
 entire width of Lot 1, Block 1, H.S.
 Donation City Lots; thence westerly
 out into Main Street the entire
 distance of Lot 1, Block 1; thence
 northerly along line to beginning.

Deed Book 24, page 435, March 20, 1873.

P. Beaudry, GRANTOR

/City of Los Angeles, GRANTEE.

Commencing at south line of Canal and Reservoir Street 2.50 chains east from present point of intersection of south line of Canal and Reservoir Street and East line of Grasshopper Street; thence South $26\frac{1}{4}^{\circ}$ West 13.16 chs.; thence South $54\frac{1}{4}^{\circ}$ West 20.12 chs. to point of intersection of west line of Grasshopper Street and North line of Street dividing Block 38 from Block 39; thence at right angles to last described line in a southeasterly direction 1.25 chs.; thence North $58\frac{1}{4}^{\circ}$ East 20.12 chs.; thence North $36\frac{1}{4}^{\circ}$ East 13.16 chs. to point in south line of Canal and Reservoir Street; thence northwest along said south line 1.25 chains to beginning (4 acres).

Deed Book 25, page 306, July 18, 1873.

A. E. Sepulveda, GRANTOR

City of Los Angeles, GRANTEE.

Commencing at point on westerly line of Chavez Street and running North $31\frac{1}{2}^{\circ}$ West 13 feet; thence North $25\frac{1}{2}^{\circ}$ West 100 feet; thence North $19\frac{1}{2}^{\circ}$ West 100 feet; thence North $13\frac{1}{2}^{\circ}$ West 100 feet; thence North $7\frac{1}{2}^{\circ}$ West 100 feet; thence North $1\frac{1}{2}^{\circ}$ West 100 feet; thence North $4\frac{1}{2}^{\circ}$ East 10 feet to dividing line of J. A. Donsmore from Grantor. being 50 feet wide on each side above described line, running from Chavez Street to land of Donsmore containing $1\frac{1}{5}$ ac.

Deed Book 25, page 373, July 19, 1873.
 County Court of Los Angeles County,
 State of California.
 Order of Condemnation -
 Los Angeles City, Pltffs.
 vs.

W. Kalisher, Henry Wartenberg, Marta
 Reyes de Caravajal, Sibrino Ybarra,
 J. A. Donsmoor, Ramon Sotello, and
 Encorinacion Ybarra de Sotello,
 Ybarra and Julian Chaves, Trustee for
 Marcos Ybarra, Victor Ybarra and
 Francisco Ybarra, minors, and for
 Ramon Ybarra, The Los Angeles
 Infirmary, John Benner, F. Sabichi
 and Magdaline W. de Sabichi, Maria
 Elisalde de Sepulveda, Aurelio Sepulveda,
 Ramon Sepulveda, Rudesida Sepulveda,
 last three being minors,
 Defendants.

First - A strip 100 feet wide owned
 by H. Wartenberg and W. Kalisher,
 center line described as follows -
 Commencing at a point dividing their
 lands from John Benner, running North
 $27\frac{1}{2}^{\circ}$ East 95 feet; thence North $23\frac{1}{2}^{\circ}$
 East 100 feet; thence North $19\frac{1}{2}^{\circ}$ East
 100 feet; thence North $15\frac{1}{2}^{\circ}$ East 100
 feet to northern line of Grantors lands,
 containing 6 square chains and 364 sq.
 feet.

Second - A strip 100 feet wide owned
 by Marta Reyes de Caravijal (center line)
 Commencing at northwest side Arroyo Saco
 Street on line of her land and running
 North $54\frac{1}{2}^{\circ}$ East 266 feet; thence North
 $51\frac{1}{2}^{\circ}$ East 100 feet; thence North $47\frac{1}{2}^{\circ}$
 East 100 feet; thence North $43\frac{1}{2}^{\circ}$ East
 100 feet; thence North $39\frac{1}{2}^{\circ}$ East 72 feet
 to line dividing from John Benner.
 Containing 1 acre, 2 sq. chs. and 2128
 sq. ft. of land.

Third - A strip owned by Sibriano Ybarra, Commencing at point 50 feet from easterly line of Arroyo Seco Street on line dividing Sotello and Ybarra Tract from his land, running thence North $54\frac{1}{2}^{\circ}$ East 525 feet more or less to point where line will terminate in a bend of Arroyo Seco Street; the strip to include all the land between mentioned line and Arroyo Seco Street, con. 5 sq. chs. 476 sq. ft.

Fourth - A strip owned by J. A. Dansmore. Commencing on line dividing his land from land of Sepulveda and running North 75° West 51 feet; thence North $4\frac{1}{2}^{\circ}$ East, 83 feet; thence North $10\frac{1}{2}^{\circ}$ East 60 feet to line dividing his land from pasture lot of Sisters of Charity; thence on line of Arroyo Seco Street; thence on Arroyo Seco St. to southwest corner of Hospital Lot, thence along hospital lot South $34\frac{1}{2}^{\circ}$ East 43 feet; thence South 50° West 165 feet; thence South $40\frac{1}{2}^{\circ}$ West 96 feet; thence South $34\frac{1}{2}^{\circ}$ West 96 feet; thence South $28\frac{1}{2}^{\circ}$ West 95 feet; thence South $22\frac{1}{2}^{\circ}$ West 95 feet; thence South $16\frac{1}{2}^{\circ}$ West 96 feet; thence South $10\frac{1}{2}^{\circ}$ West 96 feet; thence South $4\frac{1}{2}^{\circ}$ West 100 feet to line of Sepulveda et al; thence North 75° West 51 feet along line to beginning. Containing 7 sq. chs. 1184 sq. ft.

Fifth - A piece of land owned by Encarnacion Ybarra de Sotello and Julian Chavis as trustee of Ramon Ybarra, Marcus Ybarra, Victor Ybarra, and Francisco Ybarra, Commencing at the

northern line of Hospital Lot and running North $53\frac{1}{2}^{\circ}$ East 802 feet to land of Sibriano Ybarra having a width of 43 feet on end adjoining Hospital Lot and 50 feet wide at end adjoining the Sibriano Ybarra Tract and being on East side of Arroyo Seco St. Con. 7 sq. chs. 1588 sq. ft.

Sixth - That strip owned by Los Angeles Infirmary First Beginning at southwest corner of Hospital Tract and running South $34\frac{1}{2}^{\circ}$ East 43 feet; thence North 50° East 275 feet to land of Sotello and Ybarra; thence North $62\frac{1}{2}^{\circ}$ West 44 feet to eastern line of Alameda Street; thence South 50° West 259 feet to beginning. Second - Commencing on dividing line of land of J. A. Dansmore from tract of Los Angeles Infirmary and known as the pasture tract of Sisters of Charity and of which tract the said strip forms a part, and running North $16\frac{1}{2}^{\circ}$ East 50 feet to Arroyo Seco Street, strip to extend and include 50 feet on each side of line, con. 5 sq. chs. 2469 sq. ft.

Seventh - A strip 100 feet wide owned by John Benner, center line commencing on dividing line of lands of his from Caravajal Tract, running thence North $39\frac{1}{2}^{\circ}$ East 28 feet; thence North $35\frac{1}{2}^{\circ}$ East 100 feet.

{ 24 ft. thence N. $23\frac{1}{2}^{\circ}$ E. 100 ft.; thence
N. $29\frac{1}{2}^{\circ}$ E. 100 ft.; thence N. $35\frac{1}{2}^{\circ}$ East }

thence North $31\frac{1}{2}^{\circ}$ East 100 feet; thence North $27\frac{1}{2}^{\circ}$ East 5 feet to land of H. Wartenberg et al, known as land of Refugio Botello-- con. 5 sq. chs., 1320 sq. ft.

Eighth - A strip owned by Magdalena W. de Sabichi, Commencing at northern line of road running from junction of Alameda and Chaves Sts to East line of City point of beg. South $83\frac{1}{2}^{\circ}$ West 43 feet from dividing line of her land from land of Maria E. Sepulveda, et al, and running North $79\frac{1}{2}^{\circ}$ West 63 feet; thence North $73\frac{1}{2}^{\circ}$ West 100 feet; thence $67\frac{1}{2}^{\circ}$ West 100 feet; thence North $61\frac{1}{2}^{\circ}$ West 100 feet; thence North $55\frac{1}{2}^{\circ}$ West 100 feet; thence North $49\frac{1}{2}^{\circ}$ West 100 feet; thence North $43\frac{1}{2}^{\circ}$ West 100 feet; thence North $37\frac{1}{2}^{\circ}$ West 100 feet; thence North $31\frac{1}{2}^{\circ}$ West 41 feet to Chaves St. on westerly line of her lot 50 feet wide on each side of above described lines and including all of the lands within 50 feet of said lines and between Chaves Street and line of road at place of beginning and the land of M. de Sepulveda. Con. 1 acre 3 sq. chs. 4068 sq. ft. of land.

Ninth - A strip owned by Maria E Sepulveda, Aurelio Sepulveda, Ramon Sepulveda and Rudesinda Sepulveda, heirs of Jose Diego Sepulveda. Commencing at point in dividing line of Grantor's land and from land of Sabichi and running North 48° East along line 48 feet; thence South $85\frac{1}{2}^{\circ}$ East 95 feet; thence North $88\frac{1}{2}^{\circ}$ East 95 feet; thence North $85\frac{1}{2}^{\circ}$ East 35 feet; thence South $83\frac{1}{2}^{\circ}$ West 260 feet to beginning. Con. 3380 sq. ft. (See Map Wm. Moore, 1873)

Deed Book 35, page 379, July 19, 1873.
 County Court of Los Angeles County
 State of California,
 Los Angeles City Pltfs.
 order of Condemnation

vs.

Elijah Moulton, F. Sabichi,
 and Magdalena W. de Sabichi, John Doon,
 Maria Elisalde de Sepulveda, Aurelio
 Sepulveda, Ramon Sepulveda, Rudesida
 Sepulveda, last three being minors, John
 R. Myers, Alavio Ybarra, Jesus Ybarra
 and J. M. Griffith,

Defendants.

First - A piece of land owned by
 Elijah Moulton. Commencing on dividing
 line between Moulton and John S. Griffith,
 at point South 53° West 755 feet from
 Northeast corner of Moulton land and
 running with the uniform width of 50
 feet on each side of following line
 South $76-3/4^{\circ}$ West 2165 feet to point,
 thence South $78\frac{1}{2}^{\circ}$ West 80 feet, thence
 South 80° West 120 feet; thence South
 $81\frac{1}{2}^{\circ}$ West 100 feet; thence South $82\frac{1}{2}^{\circ}$
 West 100 feet to eastern edge of Orchard
 Tract; thence South $83\frac{1}{2}^{\circ}$ West 513 feet
 through Orchard Tract to stake on easterly
 edge of Swamp; thence on same course
 South $83\frac{1}{2}^{\circ}$ West 1277 feet to point
 1540 feet to Vineyard, 1920 feet to
 western line of Vineyard 2099 feet to
 division line between lands of Moulton
 and wife of F. Sabichi, con. 10 acres
 6 sq. chs. and 3664 sq. ft.

Second - Those strips of land 100
 feet in width owned by Magdaline W. de
 Sabichi center line

Commencing at West line of Elijah Moulton from point bears South $83\frac{1}{2}^{\circ}$ West 1 ft.; running South $83\frac{1}{2}^{\circ}$ West 678 feet more or less to westerly line of Tract on East side of Los Angeles River. Second - Commencing at point on easterly line of Lovers Lane and running North $83\frac{1}{2}^{\circ}$ East 427 feet to land of Maria Elisalde de Sepulveda (Con. $\frac{4}{5}$ of acre)

Third - A strip of land owned by J. M. Griffith. Commencing at corner of Alameda and Chaves Sts. and running South 11° West 235 feet; thence North $39\frac{1}{2}^{\circ}$ East 225 feet; thence North $35\frac{1}{2}^{\circ}$ East 10 feet to Chaves Street; thence South 68° West $105\frac{1}{2}$ ft. to beginning. Con. $\frac{1}{5}$ of acre.

Fourth - A strip 100 feet uniform width owned by John H. Myers (center line) Commencing at point on Lovers Lane running thence South $83\frac{1}{2}^{\circ}$ West 225 feet; thence South $77\frac{1}{2}^{\circ}$ West 62 feet to Chaves Street, con. $\frac{83}{100}$ of acre.

Fifth - A strip 100 feet in width owned by Ylario Ybarra, 100 feet wide center line commencing at point on Cheves St. running South $71\frac{1}{2}^{\circ}$ West 88 feet to land of Jesus Ybarra (con. $\frac{1}{5}$ of acre)

Sixth - A strip owned by John Dom. Commencing at point on line between his land and land of Maria E. Sepulveda et al, at point North $64\frac{1}{2}^{\circ}$ East 28 feet from and running North 23° West 44 feet; thence North $83\frac{1}{2}^{\circ}$ East 131 feet; thence South $64\frac{1}{2}^{\circ}$ West 125 feet to beginning (con. 1650 sq. ft.)

Seventh - A strip 100 feet wide owned by Jesus Ybarra (center line of strip) Commencing

on line between his land and land of Ylario Ybarra and running South $71\frac{1}{2}^{\circ}$ West 12 feet; thence South $65\frac{1}{2}^{\circ}$ West 100 feet; thence South $59\frac{1}{2}^{\circ}$ West 100 feet; thence South $53\frac{1}{2}^{\circ}$ West 100 feet; thence South $47\frac{1}{2}^{\circ}$ West 100 feet; thence South $41\frac{1}{2}^{\circ}$ West 100 feet; thence South $35\frac{1}{2}^{\circ}$ West 87 feet to Chaves Street, con. 1 acre 1 sq. ch. and 1078 sq. ft. of land.

Eighth - A strip 100 feet wide owned by Maria Elisalde de Sepulveda, Aurelio Sepulveda, Ramon Sepulveda and Rudesida Sepulveda, center line commencing at point North $83\frac{1}{2}^{\circ}$ East 31 feet from point and running South $83\frac{1}{2}^{\circ}$ West 1066 feet to line of said tract of which this strip is a part and the land of the wife of F. Sebichi con. 2 acres 4 sq. chs. and 2050 sq. ft.

Deed Book 25, page 384, July 19, 1873.
 County Court of Los Angeles County }
 State of California } SS

Los Angeles City, Pltff.

vs.

Los Angeles Infirmary, Defendant

Commencing on east side of Alameda Street and running North 15° East 100 feet; thence North 19° East 100 feet; thence North 23° East 100 feet; thence North 27° East 100 feet; thence North 31° East 100 feet; thence North 35° East 100 feet; thence North 39° East 100 feet; thence North 43° East 100 feet; thence North 47° East 100 feet; thence North 51° East 75 feet to Arroyo Seco Street; thence southwest down Arroyo Seco Street following line to point in front of Stearns Mill where the road takes name of Alameda Street; thence down Alameda to southwest corner of Lot; thence South 63½° East 9-1/2 feet to beginning (con. 1 acre and 3547 sq. ft.)

Deed Book 26, page 223, Oct. 8, 1873.
 Los Angeles Canal and Reservoir Company,
 GRANTORS

City of Los Angeles, GRANTEE

Lot 6, Block 42, Div. A, Lot 6,
 Blk. 42, Div. B (con. 35 acres) Lot
 4, Blk. 29, Div. B. (con. 17½ acres)
 Also fractional Lots 2 and 3 Block 43
 (con. 11.735 acres)

Deed Book 27, page 80, Nov. 14, 1873.
 County Court of Los Angeles County)
 State of California) SS

Los Angeles City, Pltff.

vs.

Charles J. Wingertner, Administrator of
 Estate of John D. Wingertner, Defendant
 (deceased)

A strip 20 feet wide, west line
 described as follows:

Commencing at Southeast corner of
 Vineyard of M. Keller on Chapparal Street
 and running along line of Vineyard
 North 10° West 338 feet to land of L. C.
 Goodwin,

Deed Book 28, page 255, Feb. 5, 1856.
 City of Los Angeles

vs.

United States,

Decree of Confirmation.

4 sq. Leagues of land, Bd. North and
 South by two parallel lines each two
 leagues in length and running due east
 and west and on the east and west sides
 by two parallel lines each two leagues
 in length and running due north and
 south said bdry. lines being so drawn
 that their respective centers shall
 be in a direction due north, south, east
 and west from center of the Plaza of said
 city and each at the distance of one
 league from same.

Deed Book 28, page 269, Nov. 29, 1873.
 A. H. Niedecken, V. Wolfenstein, J. W.
 Potts, P. Beaudry, H. H. Johnston, J. F.
 Ellis, S. Prager, L. Seebold, Ralph
 Leon, John Dolland and Joseph Kurtz.

GRANTORS.

City of Los Angeles, GRANTEE.

A strip 20 feet wide by 60 feet
 front off of following Lots fronting on
 center line of Blocks H. I. J. K. &
 L. of Mott Tr. to-wit: Lots 12, 13, 15,
 16, 17, 19, 20 Blk. "L" Lots 13, 14,
 15, 17, 18, 3, 4, 5, 6, Blk. "K". Lots
 1, 2, 4, 5, 6, 11, 12, Blk. J. Lots
 1, 2, 3, 5, 6, 7, 12, 13, 15, 16
 Blk. "I". Lots 3, 6, 7, 9, 11, 12, 13,
 15, 16, 17 Blk. "H". Lots 14 and 18
 Blk. "L". Lots 12, 16, 19, 20, Blk.
 "K". Lots 3, 10, 16, Blk. "J" Lots
 4, 11, 14, Blk. "I", Lots 5, 8, 14 and
 19, Blk. "H", Lots 2, 9 and 10, Blk.
 "X", Lots 1 and 10 Blk. "H". Lot 4
 Blk. "H". Lots 3, 2, 4, 5, 6, 7, 8, 9,
 10, Blk. "L".

Deed Book 28, page 610, April 23, 1874.
 Robert H. Dalton, GRANTOR

City of Los Angeles, GRANTEE

Commencing on westerly side of
 Pearl Street South $37\frac{1}{2}^{\circ}$ West 1.50 chs.
 from southerly line of 10th Street;
 thence North 61° West 4.77 chs. to line
 of Lot 1, Blk. 36, H. S.; thence South
 29° W. 0.91 chs. 91 links to N.E. corner
 of Lot of J. F. Wills; thence South
 61° E. 4.64 chs. to westerly line of
 Pearl Street; thence North $37\frac{1}{2}^{\circ}$ East
 91 links to beginning.

Deed Book 29, page 240, April 2, 1874.

John L. Griffin, GRANTOR.

City of Los Angeles, GRANTEE.

Commencing at point opposite to and 50 feet distant northerly from Sta.

"1205+68" of the survey of the center

line of the track of the S.P.R.R.; thence parallel to and 80 feet distant from

South line of the property of E. Moulton

North $52^{\circ}12\frac{1}{2}'$ East 650 feet to a point.

Sta. 2; thence South $77^{\circ}18\frac{1}{2}'$ East 10.90

feet to a point Sta. 4; thence South

$12^{\circ}42'$ West 1149 feet to a point opposite

to and 50 feet distant northerly from

Sta. 1234 of the survey of said R.R.

line Sta. 5; thence parallel to and at

an equal distance of 50 feet from the

center line of the tract of S.P.R.R.

North $77^{\circ}18\frac{1}{2}'$ West 1037.5 feet to a

point; thence on a curve of $1^{\circ}58'$ R

and as to conform at a distance of

50 feet to a 2° curve of R.R. 1246 ft.

to a point; thence continuing parallel

to the center line of R.R. and at a

distance of 50 feet therefrom South

$78^{\circ}12\frac{1}{2}'$ West 571 feet to the point of

beginning. Containing (50 acres of

land) See Map Bk. 2 - pg. 523 M.R.

{ thence N. 60°
16' E. 1702
ft. to a point
Station 3

Deed Book 33, page 618, Jan. 15, 1875.

Isaac R. Dunkelberger, GRANTOR

City of Los Angeles, GRANTEE

Commencing on easterly line at point 8.50 chs. northerly of S.E. cor. Lot 1, Blk. 36, H.S. of 35 acre donation lots, thence westerly parallel with southerly line of Lot, 30 chs.; thence northerly at right angles 80 links, thence southerly at right angles 80 links to beginning to be known as Marshall St.

Also - Commencing on 9th Street 7 chs. East of northwest corner Lot 2 Blk. 36; thence southerly at right angles of northerly line of Lot 12.31 chs.; thence westerly at right angles 57 links; thence northerly at right angles 12.31 chs.; thence easterly at right angles 57 links to beginning known as Bulkley St.

Deed Book 34, page 434, April 15, 1875.

L. A. Orphan Asylum, Luis Abila, Dolores

Abila and F. W. Peschke, GRANTORS.

City of Los Angeles, GRANTEE

A strip 60 feet wide N. line Des. as Follows:

Commencing at southwest corner of land of Woodworth in north line Aliso Street running North $85\frac{1}{4}^{\circ}$ West 400 feet more or less to West line of F.W. Peschke; thence on same course 154 feet more or less, to West line of Abilas; thence on same course 1262 feet through lands of Sisters of Charity or Los Angeles Orphan Asylum; to East line of Alameda St. the northerly junction of Alameda St. with Street known as Lovers Lane.

Deed Book 40, page 224, Dec. 1, 1875.
 County Court of Los Angeles County
 Order of Condemnation, County Court Case No. 669.
 Los Angeles City, Pltffs.

vs.

Wm. Whitesides, Antonino F. Coronel,
 Thos. Garey, John F. Wilson, A. Beebe
 F. A. McNeal, Jesus Sepulveda, Chas.
 Kaey, C. M. Hayden, Sacramento Trafford,
 John Trafford, Tomas Laughlin, Louis
 Wolfskill, Ricarda Laughlin, Pablo Laughlin,
 Vicente Laughlin, Apolonia Huber, O.H.
 Bliss, M. Keller, O. A. Williams, Ext.
 of Est. of R. M. Williams, dec'd., Olive
 Ann Williams, C. A. Williams, T. M.
 Williams, C. W. Williams, R. M. Williams
 heir of R. M. Williams, dec'd., Thos.
 Leahy, Alexander Weiss, Wells, Fargo and
 County, Dolores Watson, Lephoid Kahn,
 Eliza A. Bailey, H. M. Bailey, James
 Leach, M. Leahy, Jas. G. McDonnell,
 T. D. Mott, W. W. Johnson, J.F. Scott,
 A. J. Johnston, Defts.

1. Land of Wm. M. Whiteside -
 Commencing at southwest corner Lot 1,
 Block "A" Johnston Tract East 1 foot
 South 50' East 50 feet; West 1.5 feet;
 North 50 feet to beginning.

2. Land of A. F. Coronel. Beginning
 at northwest corner Lot 21, Blk. "A"
 Johnston Tr. East 5 feet South 50' East
 50 feet; West 5.5 feet; North 50 feet
 to beginning.

*NOW THEREFORE it is ordered adjudged and decreed
 by the Court that the said report of the Commissioners
 be and the same is hereby approved and confirmed, that
 the prayer of the said petition be and the same is here-
 by granted and allowed and that the said petitioner
 The Mayor & Common Council of the City of L.A. have
 hold and enjoy all the real estate the property of
 the several parties named, for public use as a public
 street in said City and according to the prayer of
 said petition which said real estate is situate in said
 City of L.A., County of L.A., State of California and is partic-
 ularly described as follows, to wit:-*

3. Land of A. Beebe, Beginning at northwest corner Lot 5, Block "B" Johnston Tract East 7 feet South 50' East 50 feet; West $7\frac{1}{2}$ feet; North 50 feet to beginning.

4. Land of T. M. Garey. Beginning at northwest corner Lot 7, Block "B" Johnston Tract East 7 feet South 50' East 50 feet; West $7\frac{1}{2}$ feet; North 50 feet to beginning.

5. Land of John F. Wilson. Commencing at corner Wilson and T. M. Garey on Alameda Street; East $7\frac{1}{2}$ feet; South 50' East 50 feet; West along lot of McNeil $7\frac{3}{4}$ feet to Alameda Street; North 45' West 50 feet to beginning.

6. Land of F. A. McNeil. Commencing at corner Wilson and McNeil, on Alameda Street; running East $7\frac{3}{4}$ feet; South 50' East 50 feet to lot of J. Sepulveda; West $8\frac{1}{2}$ ft. to Alameda Street North 45' West along Alameda Street to beginning.

7. Land of Jesusa Sepulveda. Commencing at corner Sepulveda and McNeil on Alameda Street running East $8\frac{1}{2}$ feet; South 50' East 100 feet to lot of Kaey; West 10 feet to line of Street; North 45' West 100 feet to beginning.

8. Land of Charles Kaey. Commencing at corner Sepulveda and Kaey on Alameda Street running thence East 10 feet; South 50' East 150 feet to North line Georgia Street; West on Georgia St. $10\frac{1}{2}$ feet to Alameda Street; North 45' West 150 feet to beginning.

9. Land of C. M. Hayden.

Commencing at southeast corner Alameda and Georgia Streets running East on Georgia Street 11 feet; South 50' East 100 feet to Lot of Sacramento Trafford; West 15 feet to Alameda Street; North on Alameda Street 100 feet to beginning.

10. Land of Sacramento Trafford.

Commencing on East line of Alameda Street being the southwest corner of Lot of C. M. Hayden; thence East 10 feet South 50' East 123 feet to Lot of Thomas Laughlin; West along Laughlin Lot 16 feet to Alameda Street North 123 feet along Alameda Street to beginning.

11. Land of Tomas Laughton.

Commencing at southwest corner of Lot of Sacramento Trafford running East 16 feet South 50' East 157 feet to land of Lewis Wolfskill, West along land of Wolfskill 23 feet to Alameda Street; North 2° East 155 feet to beginning.

12. Land of Lewis Wolfskill.

Commencing at southwest corner of Lot of Tomas Laughton East 23 feet South 50' East 35 feet; thence south $22\frac{1}{4}^{\circ}$ west 135 feet to land of R. Laughlin, West $22\frac{1}{4}$ feet to Alameda Street; North 2° East 165 feet to beginning.

13. Land of Ricardo Laughlin.
Commencing at corner L. Wolfskill and
R. Laughlin on Alameda Street thence
East $22\frac{1}{4}$ feet along southern
line of Wolfskill; thence South $2\frac{3}{4}^{\circ}$
West 100 feet to land of P. Laughlin;
West along line $21\frac{1}{4}$ feet to
Alameda Street; thence at 2° East 100
feet to beginning.

14. Land of Pablo Laughlin.
Commencing at corner R. Laughlin and
P. Laughlin on Alameda Street; thence
East $21\frac{1}{4}$ feet; thence South $2\frac{3}{4}^{\circ}$ West
100 feet to land of V. Laughlin
West 20 feet to Alameda Street North
 3° East 100 feet to beginning.

15. Land of Vicente Laughlin
Commencing on East side of Alameda Street
at corner P. and V. Laughlin; thence
East 20 feet South $2\frac{3}{4}^{\circ}$ West 50 feet;
thence west 19 feet to Alameda Street
North 1° East 50 feet to beginning.

16. Land of Apoloino Huber.
Commencing at corner V. Laughlin and A.
Huber on Alameda Street; thence East 19
feet; thence South $2\frac{3}{4}^{\circ}$ West 18 feet;
thence West $18\frac{1}{2}$ feet; to Alameda Street
thence North 1° East 18 feet to beginning.

17. Land of O. H. Bliss, Commencing at point in East line of Alameda Street being the northwest corner of land of Bliss, running thence east $36\frac{1}{2}$ feet, South $2\frac{3}{4}^{\circ}$ West 1310 feet to land of M. Keller West along line of Keller 16 feet to line of Alameda Street North 1° East 1310 feet along line of Alameda Street to beginning.

18. Land of M. Keller. Commencing at the southwest corner of land of O.H. Bliss on East line of Alameda Street running thence East 16 feet; thence South $2\frac{3}{4}^{\circ}$ West 1760 feet to line of Chapparal Street; thence West 4 feet to East line of Alameda Street; thence along same North $2\frac{3}{4}^{\circ}$ East 1760 feet to beginning.

19. Land of Estate of R. M. Williams, deceased and of Olive Ann Williams C. A. Williams, T. M. Williams, C. N. Williams, R. M. Williams as heirs at law of R. M. Williams, deceased. Commencing at northwest corner of Williams tract and running East 4 feet thence South $2^{\circ}50'$ West 1390 feet to land of T. Leahy, West 19 feet to Alameda Street, North 3° East 1390 feet along East line of Alameda to place of beginning.

20. Land of Thomas Leahy.

Commencing on southerly line of tract of Estate of R. M. Williams on East side of Alameda Street and running East 13 feet South $2^{\circ}50'$ East 1305 feet to land of Weiss; thence West 14 feet to east line of Alameda Street; thence at $2^{\circ}50'$ East 1305 feet to beginning.

21. Land of Alexander Weiss.

Commencing at corner of Weiss and Leahy on East line of Alameda Street and running East 14 feet; thence South $2^{\circ}42'$ West 778 feet to land of Valarde; thence West 3 feet to Alameda Street; thence North $2^{\circ}15'$ East 778 feet to beginning.

22. Land of Wells Fargo and Co.

Commencing at corner of Valarde and Wells Fargo and Co. on East line of Alameda Street and running East 3 feet; thence South $2^{\circ}42'$ West 412 feet to land of Mrs. Watson; thence West along line of Watson 7 feet to East line of Alameda Street; thence North $2\frac{3}{4}^{\circ}$ East 412 feet to beginning.

23. Land of Dolores Watson.

Commencing at corner Wells, Fargo and Company and of Mrs. Watson on Alameda Street and running East 7 feet; thence South $2^{\circ}42'$ West 546 feet to land of Barrows; thence along Barrows tract West 12 feet to East line of Alameda Street; thence North $2\frac{3}{4}^{\circ}$ East 546 feet to beginning.

24. Land of Leopold Kahn.

Commencing at corner of Kahn and Barrows on Alameda Street and running East 22 feet; thence South $2^{\circ}42'$ West 265 feet; thence South $53'$ East 1015 feet; thence West 4 feet to Alameda Street; thence North $53'$ West 1280 feet to beginning.

25. Land of Antonio F. Coronel.

Commencing at northeast corner of his vineyard lot on West side of Alameda St. and running West $29\frac{1}{2}$ feet; thence South $2^{\circ}45'$ West 1020 feet; thence South $2^{\circ}50'$ West 1705 feet to line of Kohler Street; thence South 43° East along Kohler Street 8 feet; thence North $3\frac{1}{4}^{\circ}$ East 1715 feet; thence North $2\frac{3}{4}^{\circ}$ East 1020 feet to beginning.

26. Land of J. F. Scott.

Commencing at northeast corner of McDonald's Lot on Alameda and Kohler Streets and running North 45° West 11 feet; South $2^{\circ}50'$ West 865 feet; South $2^{\circ}42'$ West 755 feet to land of I. W. Hellman; East 21 feet to line of Alameda Street; North $2\frac{1}{2}^{\circ}$ East 1620 feet to beginning.

27. Land of Elizabeth A. Bailey.

Commencing on Alameda Street at corner of lands of Hellman and Bailey and running West 13 feet; South $2^{\circ}42'$ West 508 feet to land of James Leach; East $6\frac{1}{2}$ feet to Alameda Street North $2\frac{3}{4}^{\circ}$ East 508 feet to beginning.

28. Land of James Leach. Commencing at corner of lands of Leach and Bailey on Alameda Street and running West $6\frac{1}{2}$ feet South $2^{\circ}42'$ West 626 feet to land of J. McDonald; thence East 3 feet to Alameda Street; thence North $2-3/4^{\circ}$ East 626 feet to beginning.

29. Land of M^r Leahy. Commencing at northeast corner of tract at the crossing of Alameda and Washington Street and running South $2^{\circ}42'$ West 165 feet; thence South 53' East 995 feet; thence East 3 feet to line of Alameda Street; thence North 53' West 995 feet; thence North 2° West, 185 feet to beginning.

30. Land of James G. McDonald. Commencing at corner of McDonald and Leach on Alameda Street and running West 3 feet; South $2^{\circ}42'$ West 125 feet; thence North 3° East 125 feet to beginning.

31. Land of T. D. Mott, First - Beginning at northwest corner Lot 1, Block "A" Johnson Tract, Southeast corner Alameda and First Streets South $0^{\circ}55'$ East 150 feet; thence East 1 foot; thence North 50° West 150 feet; thence West 6 in. to beginning. Second - Beginning at northwest corner Lot 7, Block "A" Johnston Tract; thence East 1.5 feet; thence South 50' East 50 feet; thence West 2 feet; thence North 50 feet to beginning.

32. Land of T. D. Mott and A. J. Johnson. Beginning at northwest corner Lot 9, Block "A" of Johnston Tract, running thence East 2 feet; thence South 50' East 300 feet; thence West 5 feet; thence North 300 feet to beginning.

33. Land of W. W. Johnson. Beginning at the northwest corner of Lot 1, Block "B" Johnston Tract at southeast corner of Alameda and Guadalupe Streets; thence East 6 feet; thence South 50' East 100 feet; thence west 7 feet; thence North 100 feet to beginning.

Done in open court this 30th day of November, 1875.

*H.K.S. O'Melvony,
Judge of County Court, Los Angeles County.*

PLATTED ON INDEX MAP NO 3	BY Chamberlain 4-28-36
PLATTED ON CADASTRAL MAP NO	BY
PLATTED ON ASSESSOR'S BOOK NO 17, 18 247	BY Asquith 3-25-36
CHECKED BY	CROSS REFERENCED BY
	LOUGHONE E.E.B. 4 1936

Deed Book 40, page 320, May 28, 1875.

M. C. Desnoyers, GRANTOR.

City of Los Angeles, GRANTEE.

A strip of 30 foot front by 707 feet deep bd. in front by Alameda Street in rear by Chaves Street (also called Lover's Lane) on one side (not stated which) by the Hospital grounds of L. A. Infirmary on other side by lands of Grantor. West half of Ann Street.

Deed Book 41, page 410, Jan. 7, 1876.

P. Beaudry, GRANTOR.

City of Los Angeles, GRANTEE.

Beginning at Southeast corner Lot 505, Canal and Reservoir Tract point being also northwest corner Diamond and Pearl Streets; thence North $58\frac{1}{4}^{\circ}$ East 20.12 chs.; thence North $26\frac{1}{4}^{\circ}$ East 13.16 chs. to point in South line of Canal and Reservoir Tract; thence South $44\frac{1}{4}^{\circ}$ East 1.30 chains; thence South $26\frac{1}{4}^{\circ}$ West 13.16 chs.; thence South $58\frac{1}{4}^{\circ}$ West 20.12 chs.; thence North 50° West 1.30 chs. to beginning. Containing 3.95 acres of land.

Deed Book 43, page 74, Feb. 11, 1876.

Juan C. Vejar, GRANTOR.

City of Los Angeles, GRANTEE.

All that piece of land included in lines of Street known as Washington Street between Wolfskill Street on East and San Pedro Street upon the West.

Deed Book 43, page 113, February 26, 1876.

C. H. Bradley, GRANTOR

City of Los Angeles, GRANTEE

West 20 feet of Lots 7 and 8, Block "J" Mott Tract. (Bunkerhill Ave.)

Deed Book 43, page 228, February 25, 1876.

Francisco Lopez, Geo. Cummings, Wm. Temple, GRANTORS.

City of Los Angeles, GRANTEE

Beginning at point in southeast corner Lot 1, Block 83, H.S. City Donation Lots; thence North 44° West, $162\frac{1}{2}$ feet to point in East line of Pleasant Street; thence South 46° West $60'$; thence South $41\frac{3}{4}^{\circ}$ East 385 feet to point in southwest corner Aliso Ave. and Lopez Street; thence North 46° East 80 feet; thence North 44° West 487 feet to beginning.

Deed Book 43, page 451, Oct. 5, 1870.

Jesus L. and Belle Cruz, GRANTORS.

City of Los Angeles, GRANTEE.

Beginning on Figueroa Street at North corner of Lot of land owned by C. E. Thom nearly or directly opposite the intersection of south line Pico Street with Figueroa Street running northerly along eastern line of Figueroa Street 60 feet; easterly upon a line parallel to line dividing aforesaid land of C. Thom and lot of which herein described property is a part, 1268 feet more or less to land of Alonzio Waite, southerly 60 feet to east corner of Thom Lot, thence westerly along line of Thom to beginning.

Deed Book 43, page 453, March 5, 1873.

Arcadia B. de Stearns, GRANTOR

City of Los Angeles, GRANTEE

Commencing at post in fence on northwest side of Arroyo Seco Street at present termination of Alameda Street running North 43° East 110 feet; North 47° East 110 feet; North 51° East 110 feet; North 55° East 320 feet to point in line of Arroyo Seco Street; southwest along Street 720 feet more or less to beginning. (For old street names see Clerk's map 114)

Deed Book 43, page 454, June 24, 1868.

Peleg Collins, GRANTOR

City of Los Angeles, GRANTEE

A strip 33 feet wide. Commencing at the northwest corner and running South 78.15 East 1.98 chs.; thence South 12°45' East 13.34 chs. so as to pass northwest corner of lands occupied by Ledow.

(79/100 Ac)

Deed Book 43, page 456, June 24, 1868.

Luis B. Martinez, GRANTOR

City of Los Angeles, GRANTEE

A strip 33 feet wide along western boundary and through lands of Grantor. Commencing at his northwest corner so as to connect the two properties of Ledow.

(615 AC)

Deed Book 43, page 457, May 29, 1868.
 Jos. Murat, Emilie Vache; I. W. Hellman,
 Atty. for Paul Prior. GRANTORS
 City of Los Angeles, GRANTEE

Commencing on east side of Zanja No. 5
 12 feet from wall of Brewery under which
 Zanja runs through in a line South $64\frac{1}{4}^{\circ}$
 East from southeast corner of Nordholts
 store and running on northern line of
 extension South $64\frac{1}{4}^{\circ}$ East through Jos.
 Murat 683 feet to point on west side of
 Zanja between lands of Murat and Prior,
 thence South $64\frac{1}{2}^{\circ}$ East through P. Prior
 land 409 feet to division line of P.
 Prior and E. Vache, thence along line
 South 89° East 255 feet to western line
 Alameda Street said extension of First
 Street to be 60 feet wide, .940 Ac.
 Murat, .563 Ac. Prior, .372 Ac. Voche.

Deed Book 43, page 459, Oct. 5, 1870.
 Jacob Morris, GRANTOR
 City of Los Angeles, GRANTEE

Beginning on Main Street at northeast
 corner of Morris Vineyard property
 running northerly on west line of Main
 Street to northeast corner of Morris
 Vineyard property; thence westerly 60
 feet easterly from northeast corner of
 C. E. Thoms land; thence easterly along
 line to place of beginning.

Deed Book 43, page 461, May 28, 1870.
 Maria d. Los A. R. de Alvarado,
 Chas. B. Alvarado, Maria Ygnacia de Alvarado,
 Jose A. Alvarado, Adolf Rivera, Arcadia
 B. de Rivera, Manuel Requena, Jos. Murat
 Arcadia R. de Alvarado, Ant^o Ma Lugo,
 A. de Lallada, Albarado de Lugo,
 Francisco P. Alvarado, GRANTORS.
 City of Los Angeles, GRANTEE.

A strip 50 feet wide extending from
 Commercial Street to First Street, strip
 to be known as Wilmington Street.

Deed Book 43, page 463, Jan. 16, 1863.
 David Martin, J. W. Hurlburt, Crisostomo
 Valdez, Cheri Sainsevain, Andres Briswalter,
 George Dalton, J. A. Roche, Cheri Belliard,
 Crisostomo Bejar, GRANTORS.
 City of Los Angeles, GRANTEE

David Martin grants a strip 30 feet
 wide and about 15.60 chs. long off of
 and extending along northeast boundary
 line of his lot. Strip forming a part
 of Washington Street.

J. W. Hurlburt grants a strip 30 feet
 wide and about 4.50 chs. long off of and
 extending along northeast boundary line
 of his lot. Strip forming a part of
 Washington Street.

Crisostomo Valdez grants a strip
 30 feet wide and about 10.80 chs. long
 off of and extending along his northeast
 boundary line of lot, pt. of Washington St.

Cheri Sainsevain grants a strip 21.5 feet wide and about 7.35 chains long off of and extending along northeast boundary of his lot forming a part of Washington Street.

Andres Briswalter grants a strip 21.5 feet wide and about 28.22 chains long off of and extending along northeast boundary line of his lot, forming a pt. of Washington Street.

George Dalton grants. Commencing at pt. $76\frac{1}{2}$ feet southeast of the southeast corner of Cristostomo Bejars land and running South $23\frac{1}{4}^{\circ}$ 8.34 chains and granting a strip $76\frac{1}{2}$ feet wide of the length of and between said course and A. Briswalter's land running about South 71° East 26.46 chains through lands of Dalton and to include a strip of land 43 feet wide to southwest corner of course, Washington St.

J. A. Roche grants a strip 30 feet wide and about 10.80 chs. long off of and extending along southwest boundary of his lot forming a pt. of Washington St.

Cheri Belliard grants a strip 21.5 feet wide and about 17.87 chs. long off of and extending along southwest boundary of his lot forming a pt. of Washington Street.

Crisostomo Bejar grants a strip 21.5 feet wide and about 17.87 chains long off of and extending along southwest boundary of his lot, forms pt. of Washington Street.

Deed Book 43, page 465, Oct. 29, 1868
John G. Nichols, GRANTOR.
City of Los Angeles, GRANTEE.
Being all of "Grasshopper Street"
80 feet in width running from 6th Street
in a southwesterly direction to Pio Pico
Street and mouth of Figueroa Street
with a uniform width of 80 feet.

Deed Book 43, page 467, May 14, 1873.
Los Angeles Canal and Reservoir Co., GRANTOR
City of Los Angeles, GRANTEE
Lot 4, Blk. 29, Div. "A" (17.50 Acres)
Lot 5, Div. "B" Lot 6 Div. "A" Lot 6
Div. "B" Blk. 42, containing each
17.50 acres. Also fractional Lot 2
Div. "A" (.338 acre); fractional Lot 3
8.197 acres. Blk. 43.

Deed Book 43, page 469, June 26, 1871.
John Schumacker, GRANTOR
City of Los Angeles, GRANTEE
Commencing at northeasterly corner
of Lot of Grantor and Bell corner being
a point in Commercial Street with East
line of Los Angeles Street 13.7 feet to
point where East line of Los Angeles
Street is intersected by South line of
Commercial Street with South line of Lt.
86.5 feet to pt.; thence 85 feet to beginning
in Commercial Street.

Deed Book 44, page 209, Oct. 13, 1870.
Alonzo and Louisa Waite, GRANTOR
City of Los Angeles, GRANTEE.

Commencing at point in west line of Main Street being southeast corner of land of Waite's northeast corner of Morris Vineyard property running along the division line of Morris Vineyard and lands of Waite's North $69^{\circ}50'$ West 715 feet 7 in. to southeast corner of lot of Norton thence North $23^{\circ}40'$ East 45 feet 10 in.; thence South $68\frac{3}{4}^{\circ}$ East 713 feet, 6 in. to West line of Main Street; thence South 20° West 32° 6 in. to beginning.

Second - Commencing at southwest corner of land of Norton and running along division line of Morris Vineyard and land of said Waite and wife, North $69^{\circ}50'$ West, 411 feet, 9 in. to south corner of Lot of Mrs. A. Filbert; thence North $23^{\circ}40'$ East 56 feet 3 in.; thence South $68\frac{3}{4}^{\circ}$ East 411 feet 2 in; thence South $23^{\circ}41'$ West 45 feet 10 in. to place of beginning. Being 45 feet 10 in. wide where it joins land of Norton and 56' 3 in. wide, where it joins land of D. Kintz.

Deed Book 44, page 212, Nov. 25, 1863.
Francisca Ruiz, GRANTOR.
City of Los Angeles, GRANTEE.

That portion of Grantor's land in line of Eternity Street bd. west by Eternity Street, North by open street or lot; South by lot of Antonio Tapia East by Ignacio Lugo and C. Ruiz.

Deed Book 44, page 213, May 30, 1872.
I. R. Dunkelberger, GRANTOR.
City of Los Angeles, GRANTEE
(Bulkley Street)

Beginning on northerly line Blk. 36 6 chs. 94 links east of northwesterly corner Lot 2, Blk. 36, H.S. southerly and parallel to easterly line of Lot 18 chs. 72 links to southerly line of lot, thence westerly on southerly line 60 links; thence northerly parallel to easterly line of Lot 18 chs. and 72 links to 9th Street; thence easterly 60 links to beginning.

Second - Beginning at Bulkley Street 9 chs. 40 lks. North of South line of Lot 2, Blk. 36; thence East parallel with North and South line of said Block 36, to East line of said lot to Figueroa Street; thence South on line of said Street 90 links; thence West

parallel with North and South lines
of said Block to Bulkley Street; thence
North on line of said street 90 links
to point of beginning (4 Ac \pm)

Deed Book 44, page 315, June 24, 1868.

S. W. LaDow, GRANTOR

City of Los Angeles, GRANTEE

Commencing at northwest corner of
land hereby conveyed and at southwest
corner of lands of Preston running
easterwardly in line of Preston 33
feet; thence southerly so as to include
a strip 33 feet wide to northwest corner
of lands of Louis Martinez.

Also a strip commencing at E.
SW corner of Louis Martinez's lands and
on the E. line of F. Martinez, running
easterwardly along the South line of
Louis Martinez 17 chs. to the East line
of lands conveyed.

In All 1.044 Ac.

Deed Book 44, page 317, June 24, 1868.

Henry Preston, GRANTOR

City of Los Angeles, GRANTEE

Commencing at North side of
pr. of Bars pt. South $38^{\circ}30'$ East 25
links, thence by 5° on an angle of
deflection 50.75, 100 links to line of
P. Collins; thence North 78.15 West
82 links to southwest corner of lands
hereby conveyed; thence 39 links to
beginning $1/240$ Ac.

Deed Book 44, page 319, Oct. 18, 1872.

P. Beaudry, GRANTOR.

City of Los Angeles, GRANTEE

35 Acre Lot No. 4, Blk. 46, Official
Map of City.

Deed Book 44, page 489, May 12, 1876.

John Benner, GRANTOR

City of Los Angeles, GRANTEE.

Commencing at point in west line of Downey Avenue at northeast corner of lot of J. Gerkens running on western line of Downey Avenue in a northeasterly direction 60 feet; thence South $43\frac{1}{4}^{\circ}$ West 722 feet to Buena Vista Street; thence along the eastern line of Buena Vista Street in a southwesterly direction 60 feet; thence North $43\frac{1}{4}^{\circ}$ West 722 feet to beginning.

Deed Book 47, page 422, May 23, 1876.

Andrew Glassell, A. B. Chapman, Joseph Mullally, GRANTORS.

City of Los Angeles, GRANTEE

Following land -

Parallelogram fronts on the western line of Main Street 60 feet, the middle point of which is the middle of iron water pipe of P. Beaudry; thence said parallelogram extends North $89\frac{1}{2}^{\circ}$ West to Buena Vista Street.

Deed Book 48, page 203, Aug. 19, 1876.

P. Beaudry, J. W. Potts, Valentine Mand, Thos. A. Carey, H. S. Parcels, M. Teed, J. H. Blanchard and Andrew Glassell.

GRANTORS.

City of Los Angeles, GRANTEE.

A strip 60- ft. wide through Lots 1, 2, 3, 4, Blk. 39, Lots 1, 2, 3, 4, Blk. 27 and Lot 1, Blk. 32 H.S. for extending Temple Street.

Deed Book 48, page 428, Sept. 29, 1876.
County Court of Los Angeles County, GRANTOR.
City of Los Angeles, Pltfs.

vs.

Los Angeles Infirmary, W. Creed, V. Ybarra,
Julian Chaves, Trustee, F. Ybarra, Ramon
Ybarra, Marcus Ybarra Encarnacion Sotelo
and Ramon Sotelo, J. E. Leal and J. H.
Leal and S. Ybarra, Defendants.

First - Property of Los Angeles
Infirmary. Beginning at point in South
line of San Fernando Street, point being
92 feet distant from northeast corner
of Ann Street and San Fernando Street and
bearing South $49\frac{1}{2}^{\circ}$ West to St. Corner;
thence North 54° East 370.5 feet; thence
North $63\frac{1}{2}^{\circ}$ West 22 feet; thence South
 $49\frac{1}{2}^{\circ}$ West 262 feet to beginning.

Second - Property of W. Creed.
Beginning at northeast corner of land
of Los Angeles Infirmary; thence South
 $63\frac{1}{2}^{\circ}$ East 22 feet; thence North 54° East
81 feet; North 36° West 20 feet; South
 $52\frac{1}{4}^{\circ}$ West 86 feet to beginning.

Third - Property of V. Ybarra -
First - Beginning at northeast corner
of W. Creed's lot; thence South
 36° East 20 feet; North 54° East 50 feet;
thence North 56° West $30\frac{1}{2}$ feet; thence
South $52\frac{1}{4}^{\circ}$ West 50 feet to beginning.
Second - Beginning at northeast corner of
lot of F. Ybarra; thence S. 36° East
 $29\frac{1}{2}$ feet; thence West 54° East $117\frac{1}{2}$ feet;
thence North 47° West 31 feet; thence
South $53\frac{1}{2}^{\circ}$ West $111\frac{1}{2}$ feet to beginning.

Fourth - Property of Julian Chavez, Trustee of and for F. Ybarra. First - Beginning at northeast corner of lot of V. Ybarra; thence South 36° East 20.5 feet; thence North 54° East 50 feet; thence North 36° West 21.5 feet; thence South $52\frac{1}{4}^{\circ}$ West 50 feet to beginning. Second - Beginning at northeast corner of lot of J. E. Leal; thence South 36° East 28.5 feet; thence North 54° East 100 feet; thence North 36° West 29.5 feet; thence South 53.5° West 100 feet to beginning.

Fifth - Property of Ransom Ybarra. Beginning at northeast corner of Lot of F. Ybarra; thence South 36° East 21.5 feet; thence North 54° East 50 feet; thence North 36° West 23 feet; thence South $52\frac{1}{4}^{\circ}$ West, 50 feet to beginning.

Sixth - Property of Marcus Ybarra. Beginning at Northeast corner of lot of Ramon Ybarra; thence South 36° East 23 feet; thence North 54° East 50 feet; thence North 36° West 25 feet; thence South $52\frac{1}{4}^{\circ}$ West 50 feet to beginning.

Seventh - Property of Encarnacion Sotelo. Beginning at northeast corner of Sotelo Street and San Fernando Street; thence South 36° East 25.75 feet; thence North 54° East $66\frac{1}{2}$ feet; North 36° West 26.5 feet; South $53\frac{1}{2}^{\circ}$ West 66.5 feet to beginning.

Eighth - Property of J. E. Leal.
Beginning at northeast corner of lot of
E. Sotolo; thence South 36° East 26.5
feet; thence North 54° East 179 feet;
thence North 36° West $28\frac{1}{2}$ feet; thence
South $53\frac{1}{2}^{\circ}$ West 179 feet to beginning.

Ninth - Property of S. Ybarra.
Beginning at northeast corner V.
Ybarra's Lot; thence South 47° East
31 feet; thence West 54° East 465 feet;
thence West $76\frac{3}{4}^{\circ}$ East 279 feet; thence
South $83\frac{1}{4}^{\circ}$ West 268 feet; thence South
 54° West 493 feet to beginning.

Deed Book 50, page 808, Jan. 2, 1877.
 County Court Los Angeles County.
 City of Los Angeles, Pltfs.

vs.

J. L. Clements, V. M. Clements, J. M.
 Clements (last 2 minors) J. B. Bon
 (Guardian of Minors) Sacramento Lopez
 de Cummings, George Cummings, Francisco
 Lopez, Defendants.

Land of J. L. Clements. Beginning
 at point in East line of L. A. River from
 which the Northeast corner of a tract of
 land owned by K. Messer bears North 84°
 $48'$ West 300 feet; thence South $84^{\circ}48'$
 East 250 feet to point in North line of
 land of V. M. Clements and J. M. Clements;
 Thence North 75° East 180 feet; thence
 North $84^{\circ}48'$ West 410 feet to point in
 East line of Los Angeles River; thence
 South $2^{\circ}44'$ West 61 feet to beginning.

Second - Land of V. M. and J. M.
 Clements. Beginning at a point near
 division line between the land of J. L.
 and V. M. Clements and from which the
 northeast corner of a tract of land owned
 by K. Messer bears North $84^{\circ}48'$ West
 550 feet; thence South $84^{\circ}48'$ East 753 feet
 to point in East line of land of V. M.
 and J. McClements; thence North $22\frac{3}{4}^{\circ}$ West
 65 feet to point in division line between
 lands of V. M. and J. M.C. Clements and
 J. L. Clements; South 75° West 180 feet
 to beginning.

Third - Land of Sacramento Lopez de Cummings. Beginning at a point in west line of S. Lopez de Cummings from which the northeast corner of tract of K. Messer bears North $84^{\circ}48'$ West 1300 feet; thence South $84^{\circ}48'$ East 1350 feet; thence easterly 220 feet along Cummings South line North $84^{\circ}48'$ West 1550 feet to point in East line of Clements; thence South $7\frac{3}{4}^{\circ}$ East 62 feet to beginning.

Fourth - Land of Francisco Lopez Beginning at point in West line of Lopez Street from which the southwest corner of Aliso Avenue and Lopez Street bears North $1^{\circ}10'$ West, 145 feet; thence northerly on west line of Lopez Street 63 feet; thence North $84^{\circ}48'$ West 300 feet to point in South line of Sacramento Lopez de Cummings land; thence westerly along Cummings South line 230 feet; thence South $84^{\circ}48'$ East 500 feet to beginning.

Deed Book 54, page 167, Nov. 27, 1876.
 M. Tapia de Hewitt, GRANTOR.
 City of Los Angeles, GRANTEE.

Beginning at southeast corner of tract of land lying to the north of Macy Street east of Alameda Street West of Lovers Lane owned by Mrs. Hewett, point being 395 feet easterly from East line of Alameda Street; North $41\frac{3}{4}^{\circ}$ East 758 feet; thence North $47\frac{1}{2}^{\circ}$ East 95 feet the above line to be northwest lines of Lovers Lane and southeast line of Mrs. Hewitt's land, formerly M. Tapia de Prudhomme's land.

AcK
 A 11

Deed Book 55, page 597, Aug. 28, 1877.
 I. W. Lord, A. H. Judson, I. A. Dunsmoor,
 Victor Ponet, Fred Dohs, GRANTORS .
 City of Los Angeles, GRANTEE

Commencing at southeast corner of Lot 1, Block 73, H. S. of 35 acre Lots on East side of Los Angeles River running northeasterly along easterly line of Lot .750 ft.; thence southwesterly to point in southern line of Lot 575 feet from point of beginning; thence along southerly line of Lot 1 to beginning containing 5 acres more or less.

Deed Book 59, page 235, Dec. 13, 1877.
John S. Griffith, GRANTOR.
City of Los Angeles, GRANTEE.

Beginning at point in prolongation of southerly line of Downey Avenue from which beginning point southwest corner of Downey Avenue and Thomas Street bears South 89° West 2490 feet; thence in a northerly direction about 2600 feet following the contour of grounds by horizontal curves to a point near the East line of City; thence southerly about 3000 feet following ground curves to a point near easterly end of proposed dam of Reservoir No. 5; thence westerly 850 feet across valley to point which would be same elevation as end of last mentioned course 5' higher than bottom of ditch which is to supply Reservoir; the end of last mentioned course being westerly end of dam; thence northerly 800 feet following contours of ground curves horizontally to beginning. The above land includes all land lying within or below a horizontal plane extending northerly from the top of the Dam as proposed. Top of Dam to be 5 feet higher than bottom of Ditch now constructed. Con. 24 acres more or less.

Deed Book 61, page 308, Jan. 28, 1878.
 George Hanson, Andrew Glassell, Benjamin
 Dreiffus, John S. Griffin, Keiziah Hunter,
 Martha Taylor, Elizabeth D. Aerick,
 Wm. Hunter, Jesse Hunter, Samuel Hunter,
 A. Hunter, Mary Burke, J. R. Ramirez. GRANTORS.
 City of Los Angeles, GRANTEE.

Right of way over San Rafael Rancho,
 and any and all land belonging to any
 and all and either of the parties hereto
 for constructing a canal for conducting
 water from Los Angeles River to and
 through City.

Deed Book 61, page 344, March 6, 1878.
 W. S. Rosecrans, GRANTOR
 City of Los Angeles, GRANTEE.

A strip 60 feet wide North side of
 the tract owned by Grantor, on San Pedro
 Street for extension of 5th Street,
 Moreno Vineyard to San Pedro St.

Deed Book 61, page 345, April 8, 1878.
 D. Rivara and A. Vignolo, GRANTORS
 City of Los Angeles, GRANTEE.

Beginning on easterly of Main Street
 from which point southeast corner Block
 9. O.S. bears South $67^{\circ}6'$ West 80 feet
 beginning point being also southwest
 corner of Block "C" of Rivara and Vignolo
 Tracts; thence North $67^{\circ}6'$ East 836.3
 feet to point in westerly end of north
 line of 5th Street as laid off through
 Moreno Vineyard; thence southerly 61.4
 feet along easterly line of Rivara and
 Vignolo Tracts to point in westerly line
 of South line of 5th Street being
 northwest corner Block "C", South $67^{\circ}6'$
 West 824 feet, parallel with 1st course
 and 60 feet from , to point in East line
 (A) Main Street 80 feet from northeast
 corner Blk. 12, O.S; North $23^{\circ}8'$ East 60
 feet along East line Main St. (B) to beginning.
 The above strip of land "C" 60 feet wide
 being extension of 5th Street thru
 land of Rivera and Vignolo from Main St.
 on West to Moreno Vineyard on East "D".

(Blk. 3, pg.
 166-7 M.R.)

Deed Book 61, page 347, March 11, 1878.
 Margaret F. and Edward Bouton, GRANTORS.
 City of Los Angeles, GRANTEE

All that strip of land described
 as 5th Street extension in Moreno
 Vineyard Tract. Bk. 3, pg. 166-167.M.R.

Deed Book 61, page 612, May 8, 1878.
 Rosa McCoy, GRANTOR.
 City of Los Angeles, GRANTEE.

Beginning at a point in southeast
 corner Lot 2, Beaudry Tract from which
 beginning pt. southwest corner of Olive
 and Third Streets bears South $37\frac{1}{2}^{\circ}$
 West 60 feet; thence North $37\frac{1}{2}^{\circ}$ East
 41-8/12 feet along east line of Block
 2 said tract; thence South $52\frac{1}{2}^{\circ}$ East
 80 feet to point in West line of Blk.
 1 Beaudry Tract; thence South $37\frac{1}{2}^{\circ}$ West
 41-8/12 feet to southwest corner Block
 1, Beaudry Tract; thence North $52\frac{1}{2}^{\circ}$
 West 80 feet to point of beginning.

Deed Book 62, page 632, July 31, 1878.
 Andrew Glassell, Geo. H. Smith, J. W. Potts,
 O. W. Childs; The Farmers and Merchants
 Bank of Los Angeles Calif. by Isaac W.
 Hellman, Pres., Mortgagee; John C. Downey,
 P. Beaudry, George Hanson, Wm. Buckley,
 A. Eldred; S. B. Caswell, M. Keller by
 I. W. Hellman, his atty. GRANTORS.
 City of Los Angeles, GRANTEE.

Grants to City strip 16 feet wide
 from Los Angeles River to the Street
 dividing Blk. 39 and 40 H. S. of 35 acre
 Lots, 8 feet on either side of right of
 way for ditch or canal, through which
 the ditch of the Los Angeles Canal and
 Reservoir Company's runs or passes.

Deed Book 62, page 636, Aug. 8, 1878.
 Los Angeles Canal and Reservoir Company,
 GRANTORS.

City of Los Angeles, GRANTEE.

The right and interest in its
 franchise privilege and easements of
 every kind in and appurtenant to
 property known as above as are located
 in City limits.

Deed Book 63, page 267, June 6, 1878.
 J. J. Warner, John B. Warner and
 Concepcion A. Warner de Rubio, last
 two by J. J. Warner, their Atty.
 GRANTORS.

City of Los Angeles, GRANTEE.

Beginning on east line of Main
 Street and from which point of beginning
 northeast corner Block 12 O. S. bears
 North 26° East 383 feet; thence South
 $41\frac{1}{2}^{\circ}$ West 720 feet to lane between
 lands of Warner and Reyes last course
 being parallel to and 68 feet distant
 from curb on west side walk of Main
 Street; thence North $48\frac{1}{2}^{\circ}$ West 8 feet;
 thence North $40\frac{3}{4}^{\circ}$ East 720 feet; thence
 South $48\frac{1}{2}^{\circ}$ East $23\frac{1}{2}$ feet to point of
 beginning.

Deed Book 63, page 478, Aug. 13, 1878.
 County Court of Los Angeles County.
 City of Los Angeles, Pltfs.
 vs.

Judgment for
Plaintiffs

John Wilson, Sarah Smart, C. Owens,
 W. H. Nordholt, A. Weill, J. Philippe,
 S. Wardell, Wm. Moore, John Webber,
 Elizabeth Weibecken, M. Phelan, M.
 Hopkins, J. J. Robart, J. P. Jordan,
 J. G. Downey, I. W. Hellman, A. H.
 Niedecker - Defendants.

Commencing on East line of Main
 Street 5 inches, North $38\frac{3}{4}^{\circ}$ East from
 northwest corner land of John Wilson
 on southeast corner Main and First
 Streets, running South $48\frac{3}{4}^{\circ}$ East
 508.5 feet; thence South $49\frac{3}{4}^{\circ}$ East
 1122.5 feet; thence South $74\frac{1}{2}^{\circ}$ East
 $318\frac{1}{3}$ feet to point in southwest
 corner

First and Alameda Streets; thence along the west line of Alameda Street North 50' West 61-2/3 feet to northwest corner First and Alameda Streets; thence North 74 1/2° West 290-1/3 feet; thence North 49-3/4° West 1110; thence North 48-3/4° West 506 1/2 feet to point in East line of Main; thence along East line of Main St. South 38-3/4° West 60 feet to beginning.

Deed Book 63, page 585, Aug. 26, 1878.

John S. Griffin, GRANTOR

City of Los Angeles, GRANTEE

Beginning at point in east line of City, point being 50 feet north of center of S. P. R. R. tract (R.R. to S. Gabriel Mission), which crosses the East line of City; thence North 77°20' West 1840 feet, parallel with R. R. and 50 feet distant from center thereof to southeast corner of a 50 acre tract known as S. P. R. R. 50 a; thence North 12°45' East 100 feet along East line of 50a; thence South 77°20' East 1830 feet to point in east line of City; thence South 101 1/2 feet along East line of City to beginning (con. 4.22 acres)

Deed Book 64, page 280, Oct. 1, 1878.

W. H. Workman, J. E. Hollenbeck,
Thos. F. Miller, O. W. Childs, J. D.
Bethune, GRANTORS.

City of Los Angeles, GRANTEE.

A strip 80 feet wide. Beginning at point near southerly end of Lopez Street 40 feet from southeast corner of land of Catalina M. de Lopez, and 40 feet from northeast corner of land of W. H. Wordman, which adjoins land of Lopez; thence South 2° East 482 feet to point, 46 feet easterly from an angle of W. H. Workman line fence; thence South 3° East 746 feet; thence defecting and curving to the right for 280 feet on a uniform curve of 4° per 100 feet curve having a radius of 1433 feet; thence South $8\frac{1}{4}^{\circ}$ West 389 feet parallel with and 40 feet distant easterly from line fence of J. E. Hollenbeck; thence South $9\frac{1}{2}^{\circ}$ West 75 feet, parallel to point distant 40 feet easterly from an angle in fence of J. E. Hollenbeck; thence defecting to the left 500 feet on a uniform curve of 4° to 100 feet having a radius of 1433 feet; thence South $32\frac{1}{2}^{\circ}$ East 120 feet; thence South $18\frac{1}{2}^{\circ}$ East 665 feet; thence South $1\frac{1}{2}^{\circ}$ West 360 feet to north line of Lot 1, Block 58, H. S. from northwest corner Lot 1, Block 58, bears North 62° West 165 feet; South $14^{\circ} 5'$ West 2531 feet to point in South line Lot 6, Block 58 H. S., point bears South 63° East 415 feet.

Extension of Boyle Avenue from Southeast corner land of Cat. M. de Lopez, (E. side L. A. River)

See Map of Ever. Cemetery,
Book 3, page 451, M.R.

A 11

Deed Book 69, page 234, Aug. 7, 1879.

The Los Angeles Cemetery Ass'n., GRANTOR
City of Los Angeles, GRANTEE

Commencing at southeast corner Lot 1
Block 73 H. S. of 35 acre Lots on southerly
line Lot 1 North 62° West 575 feet; thence
North $9^{\circ}30'$ East 325 feet; thence North
 $80^{\circ}30'$ - 48 feet to pt. In center of
Evergreen Avenue on center line in northerly
direction about 965 feet to point South
 32° West 25 feet from southwest corner of
Lot 6992; thence northeasterly 155.50
feet to point in northerly line Lot 1,
Block 73 and 395 feet from northeast
corner Lot 1, thence southeasterly on
northerly side lot 1 395 feet to north-
easterly corner; thence South 28° West
along easterly side lot 1 to southeast
corner of Lot place of beginning.
10 AC.

Deed Book 69, page 419, Aug. 6, 1879.

Frank Sabichi and Magdalena W. Sabichi,
GRANTORS.

City of Los Angeles, GRANTEE.

Beginning at northwest corner of
land of John Eberle on East line of San
Pedro Street and running with East
line of Street North $41^{\circ}30'$ East 966.9
feet; thence South 47° East 4 feet;
thence South $41^{\circ}30'$ West 966.9 feet;
thence North $45\frac{1}{2}^{\circ}$ West 4 feet to
beginning .089 Ac.

Deed Book 69, page 420, Sept. 18, 1879.

Chas. J. and Francisca W. de Shepherd,
GRANTORS.

City of Los Angeles, GRANTEE

Beginning at northwest corner of land
of Frank Sabichi on east line of San Pedro
Street and running on east line North
 $41\frac{1}{2}^{\circ}$ East 373 feet; thence North $31-7/8^{\circ}$
East 188.66 feet; thence South $58\frac{1}{4}^{\circ}$
East 4 feet; thence South $31-7/8^{\circ}$ West
188.66 feet; thence South $41\frac{1}{2}^{\circ}$ West 376
feet; North 47° West 4 feet to beginning
for Zanja or ditch. .051 AC.

Deed Book 70, page 48, June 13, 1879.
 Nancy M. Wheeler, Sarah E. Bartlett,
 Thos. B. Brown, H. R. Hislop and
 Harriette S. Ivison, GRANTORS.
 City of Los Angeles, GRANTEE.

A strip 6 feet wide, bd. North by
 South line of Adams Street on South
 by land of Granter's, on East by
 westerly line of land of Thos. B. Brown
 containing in length 3470 feet more
 or less for ditch or Zanja.

*Figueroa St. on west by westerly line of)

Deed Book 70, page 545, Dec. 23, 1879.
 County Court of Los Angeles County,
 City of Los Angeles, Pltfs.

vs.

Chas. Kohler, Frohling Ramon
 Valenzuela, et al, M. Keller,
 Estate of John D. Wingerton, John
 Shober, S. J. Beck, Madelina and Frank
 Sabichi, Antonie F. Coronel - Defendants.

Judgment
 for
 Plaintiffs

First - John H. Shober and S. J.
 Beck. Beginning at point where south-
 westerly line of proposed extension of
 7th Street intersects westerly line
 of San Pedro Street bears $14^{\circ}30'$ East,
 North $41^{\circ}30'$ East along San Pedro Street
 to point; thence leaving San Pedro
 Street North 49° West 372 feet to line
 between Shober and Beck and Reyes
 property; thence along said line
 South $50^{\circ}45'$ West 81.75 feet to point;
 thence South 49° East 388 feet to
 place of beginning. .70 Ac.

Second - Madelena and Frank Sabichi
 Beginning at point on line between Ramon Valenzuela and Madelena Sabichi; thence North $34^{\circ}15'$ East ($14^{\circ}30'$ E. (Var)) $80\frac{1}{4}$ feet; thence North 49° West along northeasterly side of proposed extension of 7th Street, $1084\frac{1}{2}$ feet to point on easterly side of San Pedro Street; thence South $41^{\circ}30'$ West on easterly side of Street 80 feet to point; thence 49° East 1027 feet to beginning (con. 2.01 acres.).

Third - Ramon Valenzuela with C. Genenoclie and A. B. Loomis, Mortgagee.
 Beginning at point on southwesterly side of proposed extension of 7th Street on line between Chas. Kohler and Ramon Valenzuela, et al, North $34^{\circ}45'$ East ($14^{\circ}30'$ E. (Var.)) 80.89 feet to point; thence North 49° West on easterly 7th Street extension 448.75 feet to point on line between the lands of Ramon Valenzuela and M. Sabichi; thence South $34^{\circ}15'$ West along line 80.25 feet to point; thence South 49° East $447\frac{1}{2}$ feet to place of beginning. (con. 0.82 of an acre).

Fourth - Chas. Kohler. Beginning at a point on southwesterly side of proposed extension of 7th Street on line between Antonio F. Coronel and Chas. Kohler; thence North $33^{\circ}45'$ East ($14^{\circ}30'$ E (Var.)) 81 feet to point; thence North 49° West along easterly line of extension 425 feet to a point in line between Kohler and Valenzuela; thence South $33^{\circ}45'$ West along line 80.80 feet to point South 49° East 426 feet to beginning (Con. 0.78 Acres).

Fifth - Antonio F. Coronel. Beginning at a point on westerly side of Alameda Street at Southwest corner of proposed 7th Street extension; thence North $2^{\circ}50'$ East ($14^{\circ}30'$ E. (Var.)) $16\frac{1}{2}$ feet along westerly line of Alameda Street; thence North $2^{\circ}45'$ - 69 feet to point; thence leaving Alameda Street North 49° West 1164 feet to point on line between Antonio F. Coronel and Chas. Kohler; thence South $33^{\circ}45'$ West, along said line 81 feet to a point; thence South 49° East 1215 feet to beginning (con. 2.18 acres).

Sixth - Matthew Keller. Beginning at point on east side of Alameda Street; thence South $85^{\circ}10'$ East ($14^{\circ}30'$ E. (Var.)) 1784.64 feet to point in West line of Polaski St.; thence on said line South 4° West 23.66 feet to present southeast corner of Keller's land; thence North $84^{\circ}40'$ West 1785 feet to East line of Alameda Street along East line North $2^{\circ}45'$ East 12.32 feet to beginning (con. 0.92 acre)

Seventh - Estate of John D. Wingerten
by Chas. I. Wingerten Administrator.

Beginning at a point in proposed extension of 7th Street intersects the east line of Polaski Street; thence South $89^{\circ}10'$ East ($14^{\circ}30'$ E. (Var.)) 1322 feet to point on West Bank of Los Angeles River; thence along line South 4° West 19.80 feet to present Southeast corner; thence West $1321\frac{1}{2}$ feet to present southwest corner on Polaski Street; thence along east line of Polaski Street North 4° East 33.86 feet to beginning (con..81 Acs.)

Deed Book 70, page 549, Dec. 23, 1879.
County Court of Los Angeles County.
City of Los Angeles, Pltfs.

vs.

Pablo Reyes, et al, Defendants.

Judgment
for Pltfs.

First - Land of Wm. Nordhott,
Commencing at point South 49° East 53 feet and North 41° East 340 feet from point where southerly line of proposed extension of 7th Street intersects the easterly line of Main Street; thence South 49° East 21.15 feet; thence North 41° East 24.43 feet; thence North 49° West 21.15 - thence South 41° West 24.43 feet to beginning. 0.12/1000 Ac.

Second - Land of Pablo Reyes -
Commencing at a point where southerly line of the proposed extension of 7th Street intersects the easterly line of Main Street; thence South 49° East 94 feet to point; North 41° (East 3.40 ft.)

(to southeasterly course of Reyes adobe house; thence along southerly side of house) North 49° West 64 feet; thence North 41° East 24.43 feet; thence North 49° West 18.50 feet to front of adobe house on Main Street; thence North 41° East 40 feet; thence North 49° West 18 feet to easterly line of Main Street; thence on East Main South $37^{\circ}45'$ West 68 feet to beginning.

Third - Land of Refugio Dominguez Reyes. 7/14 Int., Francisca Leon Reyes 1/14, Juan Manuel Reyes 1/14, Maria Antonio C. Reyes 1/14, Maria Y. Reyes 1/14, Juan R. Reyes 1/14, Adelia Reyes 1/14, Rosaria Reyes 1/14. Commencing at a point where northerly line of proposed extension of 7th Street intersects easterly line of Main Street; thence South 49° East 1380 feet to westerly line of Shoher and Beck; thence along line South $50^{\circ}45'$ West 81.75 feet North 49° West 1369 feet to adobe Wall Pablo Reyes; thence North 41° East 3.40 feet to southeasterly corner Reyes adobe house; North 49° West 31.12 feet to point; North 41° East 24.42 feet; North 49° West 31.15 feet; South 41° West 24.43 feet; North 49° West 21.75 feet; North 41° East 24.43 feet; North 49° West 18.50 feet on Main Street; North 41° East 40 feet; North 49° East 18 feet to easterly side of Main Street; thence along easterly side of Main Street, North $37^{\circ}45'$ East 12.50 feet to beginning.

Deed Book 77, page 340, Feb. 21, 1881
 C. Hafen, GRANTOR.
 City of Los Angeles, GRANTEE.
 Lot 9, Blk. "D"; Public City Cemetery.
 Ref. to Map of said Cemetery.

Deed Book 77, page 638, March 11, 1881.
 S. P. R. R. Co., GRANTOR.
 City of Los Angeles, GRANTEE.
 Commencing at a point 50 feet northerly
 from Sta. 1205+68 of survey of center line
 of tract of S. P. R. R. Co.; thence
 parallel and 80 feet distant from South
 line of land of East Moulton North $52^{\circ}12\frac{1}{2}'$
 East 650 feet to point Sta. 2; thence
 North $60^{\circ}16'$ East 1702 feet to point
 (3) South $77^{\circ}18\frac{1}{2}'$ East 1090 feet to point
 (4) South $12^{\circ}42'$ West 1149 feet to point
 opposite and 50 feet distant northerly
 from Sta. 1234 of R. R. line (5);
 thence parallel to and at an equal distance
 of 50 feet from center line of Track of
 S. P. R. R. Co., North $77^{\circ}18\frac{1}{2}'$ West
 1037.5 feet to point; thence on a curve
 of $1^{\circ}58'$ R and so as to conform at a
 distance of 50 feet to a 2° curve of
 R. R. 1246 feet to a point; thence
 continuing parallel to the center line
 of R. R. and at a distance of 50 feet
 South $78^{\circ}12\frac{1}{2}'$ West 571 feet to point of
 beginning. Con. 50 acres.

Deed Book 81, page 231, June 25, 1881.
 I. W. Hellman, GRANTOR
 City of Los Angeles, GRANTEE.

Commencing at northwest corner of strip of land owned by W. H. Perry, point being 144 feet North $23^{\circ}39'$ East from point on north line of 2nd Street; described as southwest corner of Lot of D. Anderson; thence North $23^{\circ}39'$ East 52.6 feet to fence of A. Hutchinson; thence along line South $80\frac{1}{4}^{\circ}$ East 13.6 feet to a point; thence South $23^{\circ}39'$ West 55.8 feet to the northeast corner of strip owned by W. H. Perry; thence along northerly line of lot 13.2 feet to beginning.

Deed Book 81, page 233, June 25, 1881
 Wm. H. Perry, GRANTOR.
 City of Los Angeles, GRANTEE.

Beginning at a point in southwest corner of Lot of D. Anderson which is situated at the northwest corner of Second and Main Streets, point being on north line of Second Street 180 feet westerly from west line of Main Street; thence easterly 12-10/12 feet along south line of Anderson Lot, northerly 144 feet more or less parallel with Main Street to a point in north line of Anderson Lot; westerly 12-10/12 feet along north line of Anderson Lot to northwest corner; thence southerly 144 feet more or less along west line of Lot of Anderson to beginning.
 For Alleyway,

Deed Book 81, page 234, Oct. 8, 1879.

Wm. N. Hutchinson, GRANTOR

City of Los Angeles, GRANTEE

Commencing at a point on southerly line of First Street 187-10/12 feet North 66° West from Southwest corner of First and Main Streets running thence South $23^{\circ}25'$ West 483-11/12 feet to northerly line of Second Street; following Second Street South 66° East 7-2/12 feet to the westerly line of strip of land owned by W. H. Perry; thence North $23^{\circ}39'$ East 234-10/12 feet to point South $80^{\circ}40'$ East 13-7/12 feet; North $23^{\circ}39'$ East 245-10/12 feet to southerly line of First Street along S. First Street North 66° West 20-5/12 feet to beginning for an alley way.

Deed Book 81, page 306, Sept. 6, 1881.

John O'Niel, GRANTOR

City of Los Angeles, GRANTEE

Commencing at a point in North line of 9th Street distant South $61^{\circ}30'$ East 3.875 chs. from southeast corner of property of E. K. Green; running from said point North $28^{\circ}40'$ East 18.43 chains to 7th Street; along 7th Street South $61^{\circ}30'$ East 60 feet; thence South $28^{\circ}40'$ West 18.43 chains to 9th Street; thence North $61^{\circ}30'$ West 60 feet to beg.

Deed Book 83, page 506, Dec. 1, 1881.

Minnie Rumpp, GRANTOR

City of Los Angeles, GRANTEE

Right of way for Zanja 20 feet wide through Aroyo Seco and Sycamore Grove Tract along course of east side ditch.

Deed Book 86, page 320, Feb. 24, 1882.
 Domingo Rivara and Ambrosia Vignolo, GRANTORS.
 City of Los Angeles, GRANTEE.

Certain Streets running through
 property of Grantors known as Los Angeles
 Street or extension and 5th Street or
 extension according to map on file.

Deed Book 87, page 387, March 11, 1882.
 John S. Griffin, GRANTOR
 City of Los Angeles, GRANTEE

A strip 60 feet wide, the center of
 which commences at a point from which
 bears Sta. 2, of 50 Ac. Tr. conveyed
 by S.P.R.R. to the City of Los Angeles
 March 11, 1881 by a deed recorded April
 5, 1881 in Book 77 of Deeds, page 638
 in the County Recorder's Office
 South $29\frac{1}{2}^{\circ}$ East 30 feet; thence North
 $60\frac{1}{2}^{\circ}$ East parallel to and 30 feet
 distant from northwest line of 50 acre
 tract of S. P. R. R. 1702 feet to
 point from which bears the northwest
 corner of 50 acre tract South $29\frac{1}{2}^{\circ}$
 East 30 feet; thence North $39\frac{3}{4}^{\circ}$ East
 1550 feet; (4) From which bears elder
 tree South $50\frac{1}{4}^{\circ}$ West 30 feet; North
 $27\frac{1}{2}^{\circ}$ East 134 feet; (5) North 5° East
 80 feet to center line of Dam of
 Reservoir No. 5 a pt. 34 feet westerly
 from northwest corner of shanty, Sta.
 6; North $2\frac{1}{2}^{\circ}$ West 86 feet; (7) North
 $23\frac{1}{4}^{\circ}$ West 234 feet; (8) North 6° East
 50 feet; (9) North $24\frac{1}{2}^{\circ}$ East 50 feet;
 (10) North 33° East 50 feet; (11)
 North $44\frac{1}{2}^{\circ}$ East 100 feet; (12) North
 $54\frac{1}{2}^{\circ}$ East 250 feet; (13) North $35\frac{1}{2}^{\circ}$
 West 60 feet. Con. 5.90 acres.

Deed Book 203, page 146, March 4, 1887.
 Agreement bet. J. R. Johnston and
 J. H. Burks to deed land as follows
 to city:

Two outlets from Lot 8, Block 27,
 H. S.- First outlet to be forty feet
 wide and situated at extreme west end
 of strip and the other 60 feet wide and
 beginning 320 feet east of east line of
 first.

Deed Book 217, page 105, March 22, 1887.
 D. M. Scott, Joseph Moffott, Andrew
 Glassell, Thos. Kelley, G. A. Fudickar,
 W. L. Wills, Wm. Wright, Mrs. E. H.
 Andrews, GRANTORS.
 City of Los Angeles, GRANTEE.

A strip of land 30 feet wide off
 of the South line of Lots 3 and 4 entire
 length, also a strip 30 feet wide
 off of the north line of Lots 5, and 6
 entire length. Said Lots 3, 4, 5, 6
 being in Block 41, H.S.

Deed Book 334, page 5, Oct. 20, 1887.
 Los Angeles Improvement Company, GRANTORS.
 City of Los Angeles, GRANTEE.

A strip of land 6 feet wide running
 across the East side of Lots 15, and
 41, Block L, See Map. Glassell's Sub.
 of Lot 7, Block 39, H. S. (M.R. Bk. 6,
 Pg. 138)

BLANK

Deed Book 88, page 155, April 14, 1879.
 John S. Griffin, Isaac W. Lord, Joseph
 Howe, Samuel Rees, Frank Otis, A. Labory
 Rose Beales and John Dolland, GRANTORS.
 City of Los Angeles, GRANTEE.

Right of way along and over the
 lands of Grantors for Zanja from Los
 Angeles River to Reservoir No. 5.

Deed Book 88, page 477, April 29, 1882.
 Howard W. Mills, Jas. D. Durfey, G. W.
 Durfey, GRANTORS.
 City of Los Angeles, GRANTEE.

A strip 20 feet wide through the center
 of Block 63, O.S. running from North
 to South.

Deed Book 90, page 344, July 1, 1882.
 Pioneer Building Lot Ass'n. of East
 Los Angeles, GRANTOR.
 City of Los Angeles, GRANTEE.
 Lots 7, 8, 17 and 18, Block 1,
 Pioneer Bldg. Lot Ass'n. Tract. ----

Deed Book 91, page 299, July 22, 1882.
Zotero Verde and Barbara G. de Verde, GRANTORS.
City of Los Angeles, GRANTEE

Commencing on northwest side of Road to San Gabriel, from which bears the South corner of adobe house formerly owned by Santiago Ruiz; North $12\frac{1}{4}^{\circ}$ East $8\frac{2}{3}$ feet dist. running along the north west line of Road North 68° East 61 feet to northeast boundary of Lot of Zotero Verde along same South 49° East 67 feet 6 in. to southeast line of road; thence along same South 68° West 61 feet to southwest boundary of Lot; thence along same north 49° west 67 feet 6 in. to beginning.

Deed Book 93, page 333, Sept. 4, 1882.
 Sylvester D. and Margaret A. Barber, GRANTORS.
 City of Los Angeles, GRANTEE.
 South 30 of Lots 2, 3 and 4 of Mills
 Sub. of De Celis Vineyard Tract.

Deed Book 95, page 75, Sept. 14, 1882.
 Alexander Forbes, GRANTOR
 City of Los Angeles, GRANTEE.
 Lots 11, 13 and 15, Block "E" of
 Thomas Tract. Bk. 3, pg. 60, 61, M.R.

Deed Book 98, page 130, Dec. 18, 1882.
 B. Cohn, GRANTOR.
 City of Los Angeles, GRANTEE.
 Lots 6, 7, 8, 9, 10 and 11, Blk.
 "K" Morris Vineyard Sub. Bk. 4, pg. 555, M.R.

Deed Book 99, page 81, Jan. 26, 1883.
 Ellen Kirkpatrick, Ida M. Allen,
 Stephen N. Allen, Oliva McCoan, GRANTORS
 City of Los Angeles, GRANTEE.
 Commencing at eastern corner of
 Roman Catholic Cemetery on northwest
 side of Buena Vista Street; along
 northwest side of Street north $58\frac{1}{4}^{\circ}$
 750 feet to eastern corner Allen fence;
 north $30\frac{1}{2}^{\circ}$ west 33 feet; thence south
 $55\frac{3}{4}^{\circ}$ west 750.5 feet to point of beginning
 for widening of Buena Vista Street.

Deed Book 760, page 156, Dec. 22, 1890.

Wm. H. Mansfield, GRANTOR.

City of Los Angeles, GRANTEE

That certain portion of Lot 5,
Block 7, Los Angeles Homestead Tract,
lying south of the proposed north
line of Ocean Street being 5.70 feet
deep \pm . See Map (City Ord. 342) For
widening Ocean Street to width of 72
feet.

Deed Book 760, page 158, Dec. 23, 1890.

Mary Zellner, GRANTOR

City of Los Angeles, GRANTEE

That part of Lot 1, 2, 5 and 6
Zellner's Sub. of part of Blk. 8
Los Angeles Homestead Tract lying
south of proposed north line of Ocean
Street, being 6 feet \pm .

BLANK

Deed Book 703, page 227, Feb. 7, 1891
 F. J. Coenen, Sherman Smith, S. H. Ford,
 M. B. Harris, GRANTORS.
 City of Los Angeles, GRANTEE
 Northerly 20 feet of Lots 1, 2, 3
 4, 5, 6, Block "C" of Smith and Swains
 Sub. of Harthorn Tract.

Deed Book 709, page 114, Jan. 7, 1891.
 F. H. Judson, Julia P. Steinhart, GRANTORS.
 City of Los Angeles, GRANTEE
 Westerly 41.8 feet of Lot 8 Formas
 Sub. Bk. 21, pg. 20, M.R.

Deed Book 709, page 116, Jan. 5, 1891.
 Mrs. H. B. Housman, GRANTOR
 City of Los Angeles, GRANTEE
 Westerly 8.2 feet of Lot 9 Forman's
 Sub. Bk. 21. pg. 20, M.R.

Deed Book 710, page 126, Jan. 25, 1890.
 Isadore Grabowsky, Harris Cohen, Rebecca
 Cohen, GRANTORS.
 City of Los Angeles, GRANTEE
 Beginning at northwest corner of
 First and Wilmington Streets corner being
 on southerly line of Lot 5, of Murat
 Garden Tract (Bk. 10, p.8, M.R.); thence
 westerly along southerly line of Lot 5,
 58.52 feet to southwesterly corner;
 northerly along westerly line Lot 5,
 8.88 feet to point in northerly line
 proposed widening of Street; on line
 South 51°50' East 57.8 feet to westerly
 line of Wilmington Street; thence
 southerly along West line Wilmington
 Street 10.23 feet to beginning.

Deed Book 715, page 306, March 28, 1891.
 James W. Potts, GRANTOR.
 City of Los Angeles, GRANTEE
 Fractional Lots 4, 5 and 6, Blk. 40
 Canal and Reservoir Co's lands. Lots
 bd. on east side by line of Reservoir
 No. 4 (See Deed p. 307)

Deed Book 720, page 155, April 28, 1891.
 Tom Ashton Fry, GRANTOR.
 City of Los Angeles, GRANTEE
 A strip 10 feet wide granted for laying
 sewer. Com. on west line Alvarado St.
 60 feet southerly from northerly line of
 Grantor; thence west to western city
 bdry. southerly 10 feet easterly to
 Alvarado Street northerly 10 feet to
 beginning.

Deed Book 724, page 180, June 4, 1891.
 Mrs. Francis M. Holst, GRANTOR
 City of Los Angeles, GRANTEE
 A strip 12 feet wide of east side
 of south half of north half of
 fractional Sec. 30, Tp. 1, S.R. 13 S.B.M.
 For Sewer Right of Way .

Deed Book 724, page 182, May 9, 1891.
 E. W. Jones, Sarah A. Stewart, St. Pauls
 School of L. A., Bertha E. Sigler, E. K.
 Green and M. L. Wicks, GRANTORS
 City of Los Angeles, GRANTEE.
 Beginning at northwest corner
 Orange Street and Lucas Ave. corner being
 South $61^{\circ}05'30''$ East 50 feet from south-
 east corner Lot 29 Orange Heights; thence
 on a line parallel with easterly line
 of Lots 1, 2 and 29, same tract; North
 $28^{\circ}20'$ East 614.30 feet more or less to
 southerly line of Ward Street; South
 $61^{\circ}29'$ East 10 feet to point; South 28°
 $20'$ West 614.30 feet to northerly line
 of Orange Street; on line North $61^{\circ}05'$
 $30''$ West 10 feet to beginning.

Bk. 18, pg. 63, M.R.

Deed Book 725, page 162, February 12, 1891.
 Henry W. Foster, GRANTOR
 City of Los Angeles, GRANTEE
 North 49 feet of Lots 34 and 35,
 South 8 feet Lot 32, Hoover Tract Bk. 3
 pg. 44 and 45, M.R.

Deed Book 727, page 87, March 24, 1891.
 Thos. Kelley, Wm. L. Wills, Wm. Wright,
 J. W. Potts, John Mansfield, John
 Mansfield, Trustee, GRANTORS.
 City of Los Angeles, GRANTEE.

Beginning at northeast corner of
 Laguna and Bellevue Avenues, being
 southwest corner Block 15, Angeleno
 Heights, Bk. 10, pg. 66 M, along
 westerly line of Block 15, North 14°
 01' West 506.69 feet to point;
 along westerly line Blk. 15 and Blk. 1
 Montana Tract, Bk. 13, pg. 73, M.R.
 North 9°33' East 668.2 feet; thence
 still along Block 1, North 27°32' East
 743.17 feet to point being South 27°
 32' West 45.3 feet from northwest corner
 Lot 24, Block 1, Montana Tract North
 59°48' West 98 feet to point in southerly
 line Lot 36, Block "M" Montana Tract
 (Bk. 17, pg. 99, M.R.) westerly on southerly
 line of Blk. "M" N and O, 756.00 feet
 more or less, point being 9.12 feet
 northwesterly from southeast corner
 Lot 49, Block "O" Montana Tract; North
 62°26' West 230 feet; South 21°41' West
 33.05 feet; thence South 18°48' West
 56.28 feet; thence South 16°34' West
 51.2 feet; thence South 8°07' West
 52.6 feet; thence South 5°51' West 54.39
 feet; thence South 3°10' West 862.26
 feet, to point in northerly line of
 Kent Street, point being South 61°31'
 East 1146.41 feet from point in center
 line of Alvarado Street, point being
 North 26°57'30" 761 feet from intersection
 of center line of Alvarado Street and
 Bellevue Avenue.

This -----
 point is in
 the prolonga-
 tion of the
 wly. line of
 Park Ave.
 100' wide.

thence South $3^{\circ}10'$ West 66.3 feet to point in the southerly line of Kent Street; thence South $61^{\circ}29'$ East 99.32 feet to northerly corner Lot 1, Block 5, Sub. of portion of Lots 5 and 6, Block 40, H.S. (Bk. 6, pg. 330, M.R.); thence along easterly line Lot 1, South $11^{\circ}18'$ East 424 feet to point; thence South $7^{\circ}20'$ East 125.22 feet to northeast corner Lot 3, Block 5; thence South $2^{\circ}09'$ East 89.75 feet to northerly line Bellevue Avenue; thence South $15^{\circ}57'$ West 218.72 feet to point in center line of Dam of Reservoir No. 4; thence along center line South $80^{\circ}23'$ East 455.22 feet to point; ~~thence North $89^{\circ}24'$ East 149.49 feet to point;~~ thence North $89^{\circ}24'$ East 149.49 feet to beginning. Intention to convey all that portion of land and property adjoining Reservoir No. 4.

See Ref. to proviso opp.

See City Eng. Map #882

{ *thence South $2^{\circ}06'$ East, 90.01 feet to N.E. corner Lot 4, Block 5; thence South $0^{\circ}37'$ West 87.3 feet to N.E. corner Lot 5, Block 5; thence along easterly line Lot 5 }

Deed Book 727, page 91, April 29, 1891.

Louise Meyse, GRANTOR

City of Los Angeles, GRANTEE

A strip 50 feet wide and about 131 feet long. Commencing at northeast end of Basil Street and at the northwest line and running northeasterly in a direct line with northwest line of Basil Street to southwest line of Sotello Street; thence in a southeasterly direction along line of Street to a point in a direct line with the southeast line of Basil Street; thence in a southwesterly direction to a point of junction with southeast line of Basil Street; thence in a northwesterly direction along the line of Northeast end of Basil Street to place of beginning.

Deed Book 727, page 92, April 28, 1891.

Being a proviso in transfer made on page 87, Bk. 727.

Wm. Wright

Thos. Kelly

Wm. S. Wills

Jno. Mansfield

J. W. Potts

Jno. Mansfield (Trustee)

Deed Book 729, page 136, May 9, 1891.

James Reagan, GRANTOR

City of Los Angeles, GRANTEE

Right of way for sewer over lands
of Grantor on east side of Los Angeles
River. Beginning.

This is an agreement - no transfer
of property.

Deed Book 730, page 234, June 19, 1891.
 Fannie E. Howe, GRANTOR
 City of Los Angeles, GRANTEE
 West 20 feet of Lot 2, Block 61,
 H.S. City Donation Lots.

Deed Book 737, page 271, April, 1891
 The Citizens Water Co., James C. Kays,
 Trustee and N. W. Stowell, GRANTORS.

Beginning at a point at intersection
 of center line of Walnut Street with easterly
 line of the San Rafael Ranch, point being
 North 27°50'30" West 783.66 feet from
 point in center line of Walnut Street.
 point being North 27°34' West 1543.8
 feet from point at intersection of
 center lines of Walnut Street and
 Pasadena Avenue; thence along easterly
 line of San Rafael Ranch North 34°38'
 E. 33.78; th) --- 30"/West 337.34 feet to point in
 N. 27°58'30") southerly line Block "B" Eddy's Tract;
 thence along line South 47°31'30" West
 61.98 feet; thence South 27°58'30" East
 352.9 feet to point in easterly line of
 San Rafael Ranch; on line North 34°38'
 30" East 33.78 feet to place of beginning.

Deed Book 733, page 60, May 9, 1891.
 Bartolo Ballerino

Right of way for Sewer 10 ft. wide along
 the land of Grantor adjacent to West line
 of City and being a part of the southwest
 quarter of Sec. 30, T. 1, S., R. 13 W., S.B.M.

A 17

Deed Book 740, page 118, July 11, 1891.
 Edward and Julia Killen, GRANTORS
 City of Los Angeles, GRANTEE
 North 10 feet Lot 13, Block "G"
 Thomas Tract.

Deed Book 740, page 119, Nov. 9, 1889.
 B. F. Porter, GRANTOR
 City of Los Angeles, GRANTEE
 Beginning at northwesterly corner
 Alameda Street and Second Street
 running northerly along westerly line of
 Alameda Street to the west prolongation
 of northerly line of Davies St.; thence
 westerly along the prolonged northerly
 line of Davies Street to northeasterly
 line of Second Street; thence southeasterly
 along northeasterly line of Second Street
 to the point of beginning.

A.17

Deed Book 740, page 120, Aug. 28, 1891.
 W. A. Lockwood, GRANTOR
 City of Los Angeles, GRANTEE
 Lot "12" Block "G" Thomas Tract.

Deed Book 741, page 206, Sept. 28, 1891.
 John H. and Mary M. Jacobs, Juvencio and
 Nicanor R. de Valenzuela, GRANTORS.
 City of Los Angeles, GRANTEE.
 All that part of Lots 5, 6 and 7 in
 the Reyes Tract lying and being between
 the east and west lines of Kohler Street
 as proposed to be opened from 8th to 9th
 Streets. Said street being 60 feet wide.

Deed Book 741, page 208, Sept. 28, 1891.
 Maria R. de Sepulveda, Sostenes Sepulveda,
 Loreta Begue and Bertrand Begue, GRANTORS
 City of Los Angeles, GRANTEE

All that part of Lots 1, 2 and 3
 in contreras and Reyes Sub. lying and
 being between the East and West lines
 of Kohler Street as proposed from 8th
 to 9th Streets (60 ft. St.)

Deed Book 745, page 150, Aug. 24, 1891.
 Maurice S. Hellman, GRANTOR
 City of Los Angeles, GRANTEE

Beginning at a point in east line of
 Mott Alley 487 feet South of South line
 of Second Street; thence South along said
 east line of Mott Alley 23 feet; thence
 west 10 feet to center line of Mott
 Alley; thence north along center line
 of Mott Alley 23 feet; thence east 10
 feet to place of beginning.

Deed Book 745, page 152, August 26, 1891
 Samuel Hellman, GRANTOR
 City of Los Angeles, GRANTEE

Beginning at a point in north line
 of Third Street 155.24 feet east of
 northeast corner of Third and Spring
 Streets; thence easterly 20 feet along
 north line of Third Street to proposed
 east line of Mott Alley; thence north on
 line 98 feet; thence west 20 feet to the
 proposed west line of Mott Alley; on
 west line, south to place of beginning.

Deed Book 745, page 153, August 27, 1891
Sam C. Foy, GRANTOR
City of Los Angeles, GRANTEE

Beginning at a point in west line of
Mott Alley; 97.5 feet north of north line
of Third Street; thence north along west
line of Alley 142 feet; thence east 10
feet to the center line of alley; thence
south along said center line 142 feet;
thence west 10 feet to place of
beginning.

Deed Book 745, page 155, August 24, 1891.
Henretta S. Workman and I. N. Van Nuys,
GRANTORS.

City of Los Angeles, GRANTEE

Beginning at a point in west line
of Mott Alley 239.5 feet, north of north
line of Third Street; thence north along
west line of Mott Alley 60 feet; thence
East 10 feet to center line of Mott Alley;
thence South along center line of Mott
Alley 60 feet; thence West 10 feet to
place of beginning.

Deed Book 746, page 120, Aug. 3, 1891.
 Jotham Bixby, GRANTOR
 City of Los Angeles, GRANTEE
 That part of Lot 5, Blk. 3, O.S.
 lying west of the new east line of
 Mott Alley.

Deed Book 746, page 122, August 12, 1891.
 Eugene Germain and the Farmers &
 Merchants Bank of Los Angeles as Mortgagee.
 GRANTORS.

City of Los Angeles, GRANTEE
 Beginning at a point in the east
 line of Mott Alley 120 feet south of
 south line of 2nd Street; thence south
 along east line of Mott Alley 25 feet;
 thence west at right angles 10 feet to
 center line of Mott Alley; thence north
 along center line of Mott alley; thence
 east at right angles 10 feet to place
 of beginning.

Deed Book 746, page 123, August 12, 1891
 Thomas Goss, GRANTOR.
 City of Los Angeles, GRANTEE
 Beginning at a point in the east
 line of Mott Alley, 145 feet South of
 South line of Second Street; thence
 South along East line of Mott Alley 25
 feet; thence West at right angles 10
 feet to center of Mott Alley; thence
 North along center line 25 feet; thence
 East 10 feet to the place of beginning.

Deed Book 746, page 125, Aug. 26, 1891.

John Lang, GRANTOR

City of Los Angeles, GRANTEE

Beginning at a point in the west line of Mott Alley 399.5 feet north of north line of Third Street; thence North along West line of Mott Alley 80 feet; thence East 10 feet to the center line of Mott Alley; thence South along the center line 80 feet; thence west 10 feet to place of beginning.

Deed Book 748, page 90, Aug. 24, 1891.

Louis Roeder, GRANTOR

City of Los Angeles, GRANTEE

Beginning at a point in the east line of Mott Alley 277 feet south of south line of Second Street; thence South along East line of Mott Alley 60 feet; thence west 10 feet at right angles to the center line of Mott Alley; thence north along center line 60 feet; thence east 10 feet to place of beginning.

Deed Book 748, page 92, Sept. 7, 1892.

Mary A. Briggs, Lillie Mac Gowan and

Germain Savings and Loan Society,

Mortgagees, GRANTORS.

City of Los Angeles, GRANTEE

Beginning at point in east line of Mott Alley 245 feet south of south line of Second Street South along East line of Mott Alley, 32 feet, west 10 feet to center line along center line North 32 feet West 10 feet to place of beginning.

Deed Book 748, page 93, Aug. 31, 1891.
Emeline Childs and as Executrix of O.W.
Childs, GRANTOR

City of Los Angeles, GRANTEE

Beginning at point in east line of
Mott Alley 337 feet south of south line
of Second Street; thence South along
East line of Mott Alley 75 feet West
10 feet to center line of Mott Alley;
thence north along center line 75 feet;
thence 10 feet to place of beginning.

Deed Book 748, page 95, Aug. 27, 1891.

Sam C. Foy, GRANTOR

City of Los Angeles, GRANTEE

Beginning at a point in east line of
Mott Alley 412 feet south of south line
of 2nd Street; thence south along east
line of Mott Alley 75 feet; thence
west 10 feet to center line of Mott
Alley; thence north along center line
75 feet; thence east 10 feet to place
of beginning.

Deed Book 749, page 49, Aug. 31, 1891.

Nathan W. Stowell, GRANTOR

City of Los Angeles, GRANTEE

Beginning at a point in west line of
Mott Alley 299.5 feet north of north
line of Third Street; thence north along
west line of Mott Alley 60 feet; thence
east 10 feet to center line of Mott
Alley. South along center line 60 feet
west 10 feet to place of beginning.

Deed Book 749, page 50, Aug. 26, 1891.
Robert McGarvin, Ephraim E. White and
I. N. Van Nuys, GRANTORS.
City of Los Angeles, GRANTEE.

Beginning at a point in west line of
Mott Alley 359.5 feet north of north line
of Third Street; thence north along
west line of Mott Alley 40 feet East 10
feet to center line of Mott Alley; thence
south along center line 40 feet; thence
West 10 feet to beginning.

Deed Book 749, page 51, Aug. 12, 1891.
John Lang, GRANTOR
City of Los Angeles, GRANTEE

Beginning at a point in east line of
Mott Alley 170 feet south of south line
of Second Street; thence south along
east line of Mott Alley 25 feet; thence
West at right angles 10 feet to center
line of Mott Alley; thence north along
center line 25 feet; thence East 10 feet
to place of beginning.

Deed Book 749, page 52, Aug. 5, 1891.
Maria A. Wilcox, GRANTOR
City of Los Angeles, GRANTEE
Being all that portion of Lot 10,
Block 3 O.S. that lies East of the
westerly line of Mott Alley,

Deed Book 752, page 45, Sept. 7, 1891.
D. W. Field, Administrator of the
Estate of Daniel J. Harris, GRANTOR
City of Los Angeles, GRANTEE

Beginning at a pt. in east line of
Mott Alley 195 feet south of south line
of Second Street; thence South along
East line of Mott Alley, 50 feet; thence
West 10 feet; to center line of Mott Alley;
thence North along center line 50 feet;
thence east 10 feet to beginning.

Deed Book 758, page 171

See D 5-142

Deed Book 758, page 172, Nov. 20, 1891.
 A. H. Denken, Mary Hammel, Executrix of
 Estate of Henry Hammel, dec'd. and L.L.
 Bradbury, as Mortgagee. GRANTORS.
 City of Los Angeles, GRANTEE.

Beginning at a point in southerly
 line of 9th Street, point being South
 49°19' West 40.02 ft. from a point at
 the intersection of the center line of
 Boteller and 9th Street, point being
 South 42°22' East 745.45 feet from
 intersection center line of Main and
 9th Streets; thence along southerly line
 of 9th Street South 42°22' East 30.01
 feet; thence South 49°19' West 860.19
 feet to point in northerly line of
 Childs Tract; thence along line North
 47°27' West 60.42 feet; thence North
 49°19' East 865.55 feet to point in
 southerly line of 9th Street; thence
 along line South 42°22' East 30.01 feet
 to point of beginning.

Deed Book 758, page 174, See D 5-142.

Deed Book 759, page 309, Jan. 5, 1891.
 Samuel C. Brown, GRANTOR
 City of Los Angeles, GRANTEE

That part of Lot 4, Block 7, Los
 Angeles Homestead Tract lying southerly
 of the northerly new proposed line of
 Ocean Street and being 5.7 feet in width
 at the easterly side of Lot and 5.82 feet
 in depth at the westerly side of said
 Lot. For widening Ocean Street.

Deed Book 759, page 310, Dec. 24, 1890.

Joseph Kurtz, GRANTOR.

City of Los Angeles, GRANTEE.

That part of the easterly 246.64 feet of Lot 2, Block 2, Bell's Addition, lying southerly of the proposed new northerly line of Ocean Street and being 6.63 feet in depth at the easterly end and 619 feet in depth at the westerly end.

Deed Book 759, page 312, Dec. 19, 1890.

Hayden McLellan, GRANTOR

City of Los Angeles, GRANTEE

All that certain part of Lots 6, 7 and the West 61.68 feet of Lot 8, Block 4, Los Angeles Homestead Tract lying and being north of the proposed new south line of Ocean Street.

Deed Book 759, page 313, Dec. 22, 1890.

Jas. T. Ferron, GRANTOR.

City of Los Angeles, GRANTEE.

Beginning at the northeast corner of Lot 10, Block 2, Los Angeles Homestead Tract; thence along northerly line of lot to the northwest corner of Lot; thence southerly along westerly line of Lot 6.3 feet; thence easterly along new proposed southerly line of Ocean Street to the easterly line of Lot; thence northerly along line 6.12 feet to the place of beginning.

Deed Book 759, page 315, Dec. 9, 1890.

George F. Valiant, GRANTOR

City of Los Angeles, GRANTEE

That certain portion of the east 50 feet of Lot 3, Block 6, Bells Addition lying and being north of the proposed new South line of Ocean Street.

Deed Book 759, page 316, Dec. 13, 1890.

F. S. Gilham, GRANTOR.

City of Los Angeles, GRANTEE.

All that certain part of Lot 9 Blk. 2, Los Angeles Homestead Tract lying and being north of the proposed new South line of Ocean Street.

Deed Book 760, page 159, Dec. 24, 1890.

John M. Myrick, and Los Angeles Savings Bank, as Mortgagee, GRANTOR

City of Los Angeles, GRANTEE.

That part of the East half of Lot 2, Block 7, Los Angeles Homestead Tract lying southerly of the proposed new northerly line of Ocean Street and being 5.67 feet in depth on easterly end and 5.10 feet on westerly end.

Deed Book 760, page 160, Dec. 22, 1890.

Mrs. Hallie E. Wardell, Paul Lathrop,

Wm. A. Spalding, GRANTORS.

City of Los Angeles, GRANTEE.

All that certain part of Lots 6, 7 and 8, Block 3 Los Angeles Homestead Tract lying and being north of the proposed new south line of Ocean Street.

Book 760 - Pg. 156)
 760 158) See pg. 363 this book.

Deed Book 760, page 162, Dec. 27, 1890.
 Mary A. Tyler, GRANTOR
 City of Los Angeles, GRANTEE.
 Northerly 6.60 feet of Lot 10, Block 3,
 Los Angeles Homestead Tract.

Deed Book 760, page 163, Dec. 23, 1890.
 Anna and John Milner, GRANTORS.
 City of Los Angeles, GRANTEE.
 Beginning at northeast corner Lot 1
 Block 6, Bells Addition; thence westerly
 along northerly line Lot 150 feet; thence
 southerly at right angles 5.55 feet to
 the proposed new southerly line of Ocean
 Street; thence easterly along new line
 to East line of said Lot; thence northerly
 along said easterly line 5.66 feet to
 place of beginning.

Deed Book 762, page 180, Nov. 7, 1891.
 Thomas Earley, GRANTOR
 City of Los Angeles, GRANTEE.
 That part of Lot 12 Mills Sub. lying
 east of the new proposed west line of
 Santee Street, being 8 feet wide at
 south end and 6.8 feet wide at north end.

Deed Book 763, page 39, Nov. 23, 1891.
 Hans and Amalie Puck, GRANTORS.
 City of Los Angeles, GRANTEE.
 That part of Lot on northeast corner
 Los Angeles and Second Streets lying
 south of the new proposed north line
 of Second Street and being 29.2 feet
 at west end 171.8 feet at north side,
 9.6 feet at east end, 172.2 feet at
 south side.

Deed Book 765, page 67, Nov. 17, 1891
George W. King and J. Downey Harvey,
GRANTORS.

City of Los Angeles, GRANTEE

That certain tract of land
situated almost in the center of
St. James Park Tract as the same is
marked as a Park upon certain map
of St. James Tract. Also the four
strips of land each 10 x 100 feet,
which are situated in the streets
surrounding said Park.

~~Deed Book 765, page 67, Nov. 17, 1891.
George W. King and J. Downey Harvey,
GRANTORS.~~

~~City of Los Angeles, GRANTEE.~~

~~That certain tract of land
situated~~

Deed Book 765, page 317, Dec. 31, 1891.
Omar A. and Elizabeth O. Rogers, GRANTORS.
City of Los Angeles, GRANTEE

That part of Lot 3, Block 5,
Los Angeles Homestead Tract lying
/South of the new H. line of Ocean
Street being 6 feet more or less.

Deed Book 766, page 94, Dec. 12, 1891
N. W. Stowell, GRANTOR.

City of Los Angeles, GRANTEE

Beginning at northerly corner
Block E City lands in East Los
Angeles, pt. being intersection of
westerly line of Chestnut Street with
the southerly line of Stowell property,
thence northwesterly along the production
of westerly line of Chestnut St. 210
feet to a point in south line of Humbolt
St.; thence easterly along south line
of St. 60.98 feet; thence southeastwardly
210 feet to west corner Block F City
lands pt. being the intersection of the

Bk. 28
Pg. 1, M.R.

easterly line of Chestnut Street with the south line of the Stowell property; thence westerly along south line of Stowell property 60.98 feet to beginning. Also, beginning at northerly corner of Block F City Lands in East Los Angeles, point being the intersection of the westerly line of Truman Street with the southerly line of the Stowell property, thence northwesterly along the production of westerly line of Truman St. 210 feet to a point in the south line of Humboldt Street; thence easterly along the South line of Humboldt St. 60.98 feet to point; thence southeasterly 210 feet to the west corner of Block G, City lands, point being also at the intersection of the easterly line of Truman Street with the south line of the Stowell property; thence westerly along south line of Stowell property 60.98 feet to beginning. Strips being 60 feet wide for the extension of Truman and Chestnuts Streets.

Deed Book 767, page 153, Dec. 16, 1890

John G. and Mary A. Smith, GRANTORS

City of Los Angeles, GRANTEE

Beginning at a point in easterly line of Lot 3, Block 6. Los Angeles Homestead tract pt. being 5.65 feet northerly of southeasterly corner; thence southerly along easterly line 5.65 feet southeast corner; thence westerly along southerly line of Lot to southwesterly corner thence northerly along westerly line of Lot 6 feet; thence easterly to beginning, and also beginning at a point in easterly line of Lot 6, Block 2, Los Angeles Homestead Tract pt. being 6.6 feet southerly from the northeast corner said lot; thence northerly 6.6 feet along easterly line of Lot to corner; thence westerly along the northerly line of Lot to northwest corner; thence southerly along westerly line 7.1 feet; thence easterly to beginning.

Deed Book 767, page 155, Dec. 17, 1890.

J. A. Graves and H. Baruch, GRANTORS.

City of Los Angeles, GRANTEE.

Beginning at northwesterly corner Lot 3, Block 6, Bells Add. running thence easterly along northerly line of Lot 246 feet; thence southerly at right angles 6 feet to proposed new south line of Ocean Street; thence northerly along line to westerly line Lot 3; thence northerly on west line Lot 3, 7.13 feet to beginning.

Deed Book 767, page 156, Dec. 22, 1890.
 Wm. B. Bergin, John J. Bergin and
 John A. Forthman, GRANTORS.
 City of Los Angeles, GRANTEE.

That part of Lot 9, Block 1,
 Los Angeles Homestead Tract lying
 northerly of the new proposed southerly
 line of Ocean Street being 6 feet more
 or less in depth.

Deed Book 767, page 158, Jan. 14, 1891.
 J. K. and E. J. Mulkey and Otto Brodtbeck-
 Mortgagee, GRANTORS
 City of Los Angeles, GRANTEE

That part of Lot 7, Block 1, Los
 Angeles Homestead Tract lying northerly
 of new proposed southerly line of Ocean
 Street being 6 feet in depth more or less

Deed Book 767, page 159, Jan. 8, 1892.
 Wm. H. and Annie S. Featherston, GRANTORS
 City of Los Angeles, GRANTEE

That part of West 1/2 Lot 2, Blk. 7,
 Los Angeles Homestead Tract lying south
 of new north line of Ocean St. being 5
 feet deep to West end and 5.1 ft. E. end.

Deed Book 767, page 161, Dec. 22, 1891.
 D. S. and Alice Blackburn, GRANTORS
 City of Los Angeles, GRANTEE

All that part of Lot 9 and East
 44.4 feet Lot 8, Block 4, Los Angeles
 Homestead Tract lying northerly of
 new proposed South line of Ocean Street
 being 6.35 feet deep more or less.

Deed Book 767, page 179, Jan. 16, 1892.
Elizabeth Hollenbeck, GRANTOR.
City of Los Angeles, GRANTEE.

Beginning at southeast corner of Willie St. and Boyle Avenue and running thence along the easterly line of Boyle Ave. South $9^{\circ}04'$ West 5.94 feet to the point of tangent of a curve to the left with a radius 1393 feet; thence following curve 478.49 feet to a point; thence South $32^{\circ}56'$ East 116.87 feet to point; thence South $18^{\circ}56'$ East 233.88 feet to a point at the intersection of the southerly line of land of Hollenbeck with the easterly line of Boyle Avenue; thence following southerly boundary of Hollenbeck South $82^{\circ}50'$ East 257.22 feet to a point; thence North $28^{\circ}13'45''$ East 544.82 feet to a point in the southerly line of Willie Street; thence following southerly line of Willie Street North $61^{\circ}46'45''$ West 747.38 feet to beginning. Con. 7.785 acres. See Map att.

Bk. 767, pg. 181, Deeds.

Deed Book 767, page 182, Jan. 16, 1892.
 Elizabeth Hollenbeck, GRANTOR.
 City of Los Angeles, GRANTEE.

Beginning at a point in the southerly line of Willie Street 747.28 feet easterly from southeast corner of Willie Street and Boyle Avenue; thence from point of beginning South $28^{\circ}13'45''$ West 544.82 feet to a point in the southerly bdry. of the land of Hollenbeck, said pt. being South $82^{\circ}50'$ East 257.32 feet from intersection pt. of south bd'y.; with easterly line of Boyle Ave.; thence along South $82^{\circ}50'$ East 64.29 feet to point; thence North $28^{\circ}13'45''$ East 531.71 feet to point in the southerly line of Willie Street; thence along southerly line North $61^{\circ}46'45''$ West 60 feet to beginning.

Deed Book 767, page 247, July 23, 1891.
 Evelyn Pierce and W. S. Knott. GRANTORS.
 City of Los Angeles, GRANTEE

Right of way for outfall sewer over a strip 15 feet wide, $7\frac{1}{2}$ ft. on each side of following center line. Beginning at point in south line Santa Monica Ave. pt. being South $27^{\circ}54'$ West 2170 feet from intersection center line of westerly avenue and Jefferson Street South $27^{\circ}54'$ West 3142.65 feet to point in center line of R. R. on Vermont Avenue South $43^{\circ}28'$ West 3405.60 feet to point in Vernon Avenue South $39^{\circ}22'$ West 469.40 feet to point in Rosedale Avenue South $43^{\circ}28'$ West 10566.80 feet to point; South $50^{\circ}55'15''$ West 1600 feet; South $33^{\circ}32'$ West 1387.20 feet near southeast corner Grand Avenue and Pine Street in the Town of Hyde Park.

~~Deed Book 767, page 182, Jan. 16, 1892.~~

~~Elizabeth Hollenbeck, GRANTOR~~

~~City of Los Angeles, GRANTEE.~~

~~Beginning at a point in the southerly line of Willie Street 747.28 feet easterly from southeast corner of Willie Street and Boyle Avenue; thence from point of beginning South 28°13'45" West 544.82 feet to a point in the southerly bdry. of the land of Hollenbeck said point being South 82°50' East 257.22 feet from intersection point of~~

Deed Book 768, page 302, Sept. 2, 1891.

Redondo R.R. Co., GRANTOR

City of Los Angeles, GRANTEE

Right of way for sewer over and across Lots 124, 125, 127 and 129 Agricultural Park Survey. Commencing about 8 feet east of northwest corner lot 124; thence in a direct line across lots to point about 90 feet east of the southwest corner Lot 129.

Deed Book 768, page 304, July 23, 1891.

Mary E. and John C. Haskell, GRANTORS

City of Los Angeles, GRANTEE

Right of way for outfall sewer over a strip 15 feet wide being 7½ feet on each side of following center line: Beginning at a pt. in the south line of Santa Monica Avenue point being west 16.97 feet from point of intersection of center line of Wesley Avenue produced with south line of S. M. Ave. pt. being 27°50' West 2170 feet from center line of intersection of Wesley Ave. and Jefferson Street; thence from point of beginning South 27°54' West 3142.65 feet to point in center line of R. R. on Vermont Avenue South 43°28' West 3405.60 feet to point in Vernon Ave; thence South 39° 22' West 469.40 feet to point in Rosedale Ave; thence South 43°28' West 10566.80 feet; thence South 50°55' 15" West 1600 feet; thence South 33°32' West 1387.20 feet near southeast corner Grand Avenue and Pine Street in Town of Hyde Park.

Deed Book 769, page 7, Nov. 20, 1891.
Jose M. de Celis, GRANTOR.

City of Los Angeles, GRANTEE

A strip of land 60 feet wide and 241.5 feet long running from 15th to 16th Sts. through Blk. bounded by Los Angeles Street, 16th Street, 15th Street and Maple Ave. for opening of Santee Street.

Deed Book 769, page 89,
J. H. & C. M. Jones, Herman L. Welch,
by Jos. W. Welch, his atty.

GRANTORS

City of Los Angeles, GRANTEE

Bk.3 pg.89MR

All that portion of Lot 8, Block V of Mount Pleasant Tract lying South of the north line of proposed extension of Bridge Street being a line running from southwest corner Block "Q" of the Mount Pleasant Tract it being the southwest corner of lot now occupied by the School house and running thence from corner southwesterly through lots 8 and 9 Block "V" to the southeast corner of Lot 1, Block A of Perry Villa Tract. (Bk. 3, pg. 390, M.R.) to Aliso St.

Deed Book 769, page 91, Dec. 31, 1891.
W. C. and Elizabeth J. Coasan, GRANTORS.
City of Los Angeles, GRANTEE.

For extension of Bridge Street.

Bk. 3 pg.89
MR

That portion of Lot 9, Block V of
Mount Pleasant Tract, lying South of a
straight line drawn from southwest
corner Block "Q" of Mount Pleasant Tract
being the southwest corner of SchoolHouse
lot and running thence southwesterly
through Lot 9 to southeast corner of Lot
1, Block A, Perry Villa Tract to Aliso
Street being a three corner piece
fronting 40 feet on Pleasant Avenue
and being 90 feet deep.

Bk.3,pg.390
MR

Deed Book 769, page 182, Dec. 22, 1890.
Gideon Le Sage, Henry Merz (Mortgagee)
W. B. Scarborough. GRANTORS
City of Los Angeles, GRANTEE

That part of Lot 1 and 2, Block 6,
Los Angeles Homestead Tract, lying
southerly of the new proposed northerly
line of Ocean Street being 6 feet more
or less in depth.

Deed Book 769, page 184, Jan. 7, 1892.
Henry and Julia Nicolaus, GRANTORS.
City of Los Angeles, GRANTEE

That part of Lot 1, Block 8,
Los Angeles Homestead Tract lying
south of new north line of Ocean Street
being 6.18 feet at west end and 6.10
feet at east end.

Deed Book 769, page 185, Jan. 5, 1891.
 Mrs. Mary Bissett and A. E. Olshausen,
 as Mortgagee, GRANTOR

City of Los Angeles, GRANTEE
 That part of Lot 1, Block 5, Los
 Angeles Homestead Tract lying southerly
 of the new proposed northerly line of
 Ocean Street being 6 feet in depth
 more or less.

Deed Book 769, page 186, Dec. 23, 1890.
 Mary Zellner and Carrie B. Copp, as
 Mortgagee. GRANTORS.

City of Los Angeles, GRANTEE.
 That part of Lots 7 and 8 Zellner's
 Sub. of part of Blk. 8, Los Angeles
 Homestead Tract lying southerly of the
 proposed new northerly line of Ocean
 Street, being 6 feet more or less in
 depth.

Deed Book 769, page 189, Dec. 20, 1890.
 Orah S. Adcock and Martha K. Brown as
 Mortgagee, GRANTOR

City of Los Angeles, GRANTEE
 That part of East 1/2 Lot 8,
 Block 2, Los Angeles Homestead Tract;
 lying and being northerly of the
 proposed new southerly line of Ocean
 Street being 6.5 feet in depth more or
 less, extending across the northerly
 end of Lot 8.

Deed Book 769, page 227, Jan. 16, 1892.
 W. H. Workman and Maria E. Workman, GRANTORS.
 City of Los Angeles, GRANTEE.

Beginning at a point in southern boundary of Louisiana Avenue, pt. being South $28^{\circ}13'45''$ West 41.25 feet from point in center line of Louisiana Avenue, last point is North $61^{\circ}45'15''$ West 450.97 feet from intersection of center line of Chicago St. and Louisiana Ave.; thence from said point of beginning along southerly boundary of Louisiana Ave. North $61^{\circ}45'15''$ West 360.27 feet to the southeast corner Louisiana Avenue and Cummings Street; thence following east line Cummings Street South $28^{\circ}13'45''$ West 576.94 feet; thence on a curve to the right, curve having a radius of 158.74 feet, 96.86 feet to pt.; thence South $63^{\circ}11'45''$ West 83.45 feet to pt.; thence on a curve to the left; curve having a radius of 158.74 feet, 96.86 feet to point; thence South $28^{\circ}13'45''$ West 396.70 feet to the northeast corner of Cummings and Willie Streets; thence along north line of Willie Street South $61^{\circ}46'45''$ East 505.40 feet to the northwest corner of St. Louis and Willie Streets; thence along westerly line of St. Louis Street, North $25^{\circ}25'15''$ East 1225.25 feet to beginning.
 Con. 11.942 acres.

Deed Book 771, page 178, Dec. 23, 1890.

Herman Richter, GRANTOR

City of Los Angeles, GRANTEE

That part of West 96 feet of Lot 2, Block 5, Bells Addition lying southerly of the proposed new northerly line of Ocean Street being 6.76 feet in depth.

Deed Book 771, page 180, Dec. 23, 1890.

Christian J. Kubach, GRANTOR.

City of Los Angeles, GRANTEE

That part of the west 50 feet of the East 150 feet of Lot 4, Block 2, Bells Addition lying southerly of the northerly new proposed line of Ocean Street being 6.23 feet in depth.

Deed Book 771, page 182, Dec. 22, 1890.

Edward A. Hoffman, GRANTOR.

City of Los Angeles, GRANTEE

That part of East half of Lot 9, Block 3, Los Angeles Homestead Tract lying northerly of southerly proposed new line of Ocean Street being 7 feet in depth more or less.

Deed Book 771, page 183, Dec. 23, 1890.

Edmund H. Lindenbard, GRANTOR.

City of Los Angeles, GRANTEE.

That part of Lot 4, Block 5, Bells Addition lying southerly of new proposed northerly line of Ocean Street being 6.76 feet in depth.

Deed Book 771, page 185, Jan. 2, 1891.

John G. Downey, GRANTOR

City of Los Angeles, GRANTEE.

All that portion of Lots 4 and 5
Block 5, Los Angeles Homestead Tract
lying within the boundaries of tract of land
described in Ord. 342. For the opening
of Ocean St.

Deed Book 771, page 186, Jan. 2, 1891.

Isaac W. Hellman, GRANTOR

City of Los Angeles, GRANTEE

All that portion of Lot 1, Block
3 of Bells Add. and of Lot 4, Block 5 and
Lots 4 and 5, Block 6, Los Angeles
Homestead Tract; lying within the
boundaries described in City Ord. No. 342
For opening and widening of Ocean St.

Deed Book 772, page 94, Oct. 29, 1891.

J. B. Bainbridge and Geo. Wm. Spawforth,
GRANTORS.

City of Los Angeles, GRANTEE.

Commencing at a point in south line
of Kent Street where western line of lands
of Park intersects, which point is 40
feet westerly from the west line of
Belmont Avenue and running southerly in
straight line through a point in the
south line of Lot 1, Block 1, Farmers and
Merchants Bank Sub. which is 18 feet
westerly from west line of Belmont Ave.
and a point in westerly line of Avenue
which is 14 feet northerly from the
south line of Lot 2 in Block 1 and also
still in a straight

line through a point in east line of Belmont Avenue, which is 166 feet northerly from the south line of Lot 1, Block 5 said sub. and to a point in southerly line of Lot 1, Block 5, which is 84 feet easterly from easterly line of Belmont Avenue running thence easterly along southerly line Lot 1, 111 feet to the westerly line of land of Park; thence northerly along westerly line to the intersection thereof with the prolongation of the south line of Kent Street; thence westerly along south line of Kent Street to place of beginning.

Deed Book 772, page 150, See D 5-142.

Deed Book 772, page 202, Feb. 10, 1892.
R. F. Lotspeich, Trustee and Carl Zadach. GRANTORS
City of Los Angeles, GRANTEE

Right of way for outfall sewer upon a strip 15 feet wide $7\frac{1}{2}$ feet on each side of center line. Beginning near the southeast corner of Grand Avenue and Pine Street in the town of Hyde Park, running thence southwesterly in a direct line to the southeasterly corner of Lake Street and Walnut Avenue in said town.

Deed Book 772, page 204, Aug. 4, 1891.

R. McAnany, GRANTOR

City of Los Angeles, GRANTEE.

Right of way for outfall sewer over a strip 15 feet wide, $7\frac{1}{2}$ feet on each side of center line -

Beginning in the south line of Santa Monica Avenue, point being West 16.97 feet from pt. of intersection of center line of Wesley Avenue produced with south line of Santa Monica Avenue point being South $27^{\circ}54'$ West 2170 feet from intersection of center lines of Wesley Avenue and Jefferson Street; thence from point of beginning South $27^{\circ}54'$ West 3142.65 feet to point in center line of R. R. on Vermont Avenue South $43^{\circ}28'$ West 3405.60 feet to point in Vernon St. South $39^{\circ}22'$ West 469.40 feet to point in Rosedale Avenue; thence South $43^{\circ}28'$ West 10566.80 feet; thence South $50^{\circ}55'15''$ West 1600 feet; thence South $33^{\circ}32'$ West 1387.20 feet to corner of fence near southeast corner of Grand Avenue and Pine Street in Town of Hyde Park.

Deed Book 773, page 52, Dec. 3, 1890.

John Ogden, GRANTOR

City of Los Angeles, GRANTEE

Northerly 6.9 feet of West half of Lot 9, Block 3, Los Angeles Homestead Tract.

Deed Book 773, page 55, Feb. 20, 1891.

Louis Polaski, GRANTOR

City of Los Angeles, GRANTEE.

So much of the west 146.67 feet of Lot 4, Block 2, Bells Add. lying South of the new proposed northerly line of Ocean Street being 6 feet in depth more or less.

Deed Book 773, page 54, April 9, 1891.

Apollonia Huber, GRANTOR

City of Los Angeles, GRANTEE

That part of Lot 2, Block 5, Los Angeles Homestead Tract lying south of the new northerly of Ocean Street being 6 feet deep more or less.

Deed Book 773, page 56, Dec. 22, 1890.

John A. Forthmann, GRANTOR

City of Los Angeles, GRANTEE.

That part of the East 100 feet of Lot 4 and West 50 feet of Lot 2, Block 2, Bells Add. lying southerly of the new proposed northerly line of Ocean Street being 6 feet wide more or less.

Deed Book 773, page 57, Dec. 22, 1891.

W. Robert Gosewisch, GRANTOR

City of Los Angeles, GRANTEE.

That part of Lot 8, Block 1, Los Angeles Homestead Tract lying north of new south line of Ocean Street being 6 feet wide more or less.

174-498 = 988-

168 - 254	--	259 - 308
174 - 266	--	225 - 153
174 - 298	--	256 - 279
168 - 574	--	285 - 279
168 - 555	---	290 - 111
171 - 589	--	301 - 204
178 - 12	--	301 - 293
178 - 14	--	309 - 177
177 - 381	--	312 - 261
177 - 383	--	312 - 236
177 - 387	--	312 - 238
177 - 388	--	334 - 5
177 - 390	--	336 - 190
179 - 490	--	341 - 258
181 - 155	---	349 - 224
182 - 151	--	349 - 227
177 - 601	--	349 - 228
182 - 319	--	352 - 129
182 - 321	--	359 - 19
182 - 323	--	354 - 208
182 - 325	--	364 - 37
182 - 326	--	363 - 103
184 - 287	--	363 - 104
184 - 289	--	363 - 106
185 - 368	--	357 - 293
190 - 163		
186 - 172		
194 - 157		
186-- 173		