RESOLUTION NO. 1322

A RESOLUTION OF THE BOARD OF TRUSTEES OF THE CITY OF SOUTH PASADENA ORDERING THE CLOSING UP OF CERTAIN PORTIONS OF FOOTHILL STREET AND CERTAIN PORTIONS OF GARFIELD AVENUE.

BE IT RESOLVED by the Board of Trustees of the City of South Pasadena as follows:

Sec. 1. WHEREAS, the Board of Trustees of the City of South Pasadena did on the 12th day of January, 1927, pass its Resolution of Intention No. 1310 declaring its intention to order the closing up of certain portions of Foothill Street and certain portions of Garfield Avenue, in said City.

WHEREAS, due notice of the passage of said Resolution of Intention has been given, and

WHEREAS, no objections have been filed or made against the same, and

WHEREAS, The exterior boundaries of the district of land to be affected or benefitted by said work or improvement and to be assessed to pay damages, cost or expenses thereof, if any assessment is necessary therefor, are as follows:

Beginning at a point in the ely. line of Garfield Ave., distant 100 ft. nly. along said line of Garfield Ave. from the NW corner of Lot 1, Tract No. 7297 as per map recorded in Map Book 77, page 42, Los Angeles County Records; thence sly. along said ely. line of Garfield Ave. and its extension sly. to its intersection with the sly. line of Foothill St; thence wly. along said sly. line of Foothill St. to its intersection with the ely. line of Stratford Ave; thence wly. to the sely. corner of the Reservoir as shown on the map of the Resubdivision of the Raymond Improvement Company's Tract, recorded in Book 55, pages 15 and 16, Miscellaneous Records of Los Angeles County; thence wly. along the sly. boundary of said Reservoir to the SW corner of said Reservoir; thence nly. to the NW corner of said Reservoir; thence nwly. to the swly. corner of Lot 33 of said Resubdivision of the Raymond Improvement Company's Tract, as above recorded; thence nly. to the nwly. corner of said Lot 33; thence ely. in a straight line to the point of beginning.

WHEREAS, it appears that no assessment is necessary,

NOW, THEREFORE, it is hereby determined that no assessment is necessary, and it is hereby ordered that the following portions of Foothill St. and following portions of Garfield Ave. be closed up and abandoned as public streets, to-wit:

Parcel 1 That portion of Foothill St. in the City of South Pasadena, enclosed with the following described boundary lines:

Beginning at a point in the nly. line of said Foothill St, from which point the SE corner of Lot 33, Raymond Improvement Company's Tract, as per map recorded in Book 55, page 15, Misc. Recs. of Los Angeles County, bears N. 88°05'E. 20.00 feet distant; thence ely. on a curve concave to the south whose radius is 120.00 ft. and whose initial radius bears S. 1°55'E., 59.69 ft; thence S. 63°25'E. 34.45 ft; thence on a curve concave to the north, whose radius is 1026.64 feet and whose initial radius bears N. 26°35'E. 35.84 ft. to the most swly. corner of Lot 52, Raymond Improvement Company's Tract, as above recorded; thence N. 26° 52'W. along the line of Foothill St., 52.41 ft., to the sly. line of Garfield Ave. as abandoned by Ordinance No. 520 of the Board of Trustees of the City of South Pasadena, December 27, 1920; thence S. 88°05'W. along said sly. line of said Garfield Ave., so abandoned and the nly. line of said Foothill St., to the point of beginning.

Parcel 2 That portion of Foothill St., in the City of South Pasadena, enclosed within the following described boundary lines:

Beginning at the point of intersection of the sly. boundary line of said Foothill St. with the wly. line of Stratford Ave.; thence N. 65°25'W. along said line of said Foothill St. 35.03 ft. to a point and the true point of beginning of this description; thence on a curve concave to the N. whose radius is 510.15 ft. and whose initial radius bears N. 24°35'E., 71.48 ft. to a point in the line of said Foothill St; thence S. 26°52'E. along said line of Foothill St., 8.02 ft; thence S. 65°25' E. along said line of said Foothill St., 64.97 ft. to the true point of beginning.

The aforedescribed parcels of land are shown on Map No. A.-1-29, on file in the office of the City Engineer of said City.

Parcel 3 That certain portion of a public street known as Garfield Ave., described as follows: Beginning at the NW corner of Garfield Ave. and Foothill St., as shown on the map of the Resubdivision of the Raymond Improvement Company's Tract, recorded in Book 55, page 15, Misc. Recs. of Los Angeles County; thence N. 26°52'W. 217.21 ft; thence N. 18°08' E. 56.66 ft; thence N. 63°40'E. 347.4 ft; thence N. 82°58' E. 63.36 ft., to the wly. line of Garfield Ave., as shown on said map; thence S. 2°28' E. 50.23 ft. to a point; thence S. 59°04' W. 37.18 ft. to a point, said point being on the ely. prolongation of the nly. line of Foothill St., as shown on the aforesaid map; thence S. 88°05' W. along said prolongation, 79.9 ft. to the place of beginning.

The vacating, closing up and abandoning of the aforedescribed parcels of Foothill St. and Garfield Ave. to be carried out in the manner provided by an Act of the Legislature of the State of California and amendments thereto, entitled "An Act to provide for laying out, opening, extending, widening, straightening or closing up in whole or in part, of any street, square, lane or alley, court or place within municipalities," etc; approved March 6, 1889, as amended.

This Resolution shall take effect from and after its passage.

Sec. 2. The City Clerk shall attest and certify to the adoption of this Resolution.

I hereby certify that the foregoing Resolution was adopted by the Board of Trustees of the City of South Pasadena at its regular meeting held on the 9th day of March, 1927, by the following vote:

Ayes:
Noes:

Attest: Nettie A. Hewitt.
Clerk of the City of So.Pasadena

Signed and approved this 9th day of March, 1927.

B. A. Garlinghouse
President of the Board of Trustees.

Copied by B. Kaplan, Mar. 9, 1928; compared by M. Parker

PLATTED ON INDEX MAP NO. 438 BY GOH 4-24-28

PLATTED ON ASSESSOR'S BOOK NO. 59 59 BY Kimball 4-23-1928

CHECKED BY Bainum CROSS REFERENCED BY Crane 4-6-28.

RESOLUTION NO. 781 New Series

RESOLUTION NAMING AND DEFINING PECK ROAD, AND DEDICATING THE SAME AS A PUBLIC HIGHWAY AND STREET.

BE IT RESOLVED BY THE CITY COUNCIL OF THE CITY OF MONROVIA that that certain strip and piece of land 60 ft. in width lying 30 ft. measured at right angles, on each side of the following center line to-wit:

A portion of those certain easements, duly accepted by the City Council (formerly the Board of Trustees) of the City of Monrovia granting to the City of Monrovia a right of way for public and highway purposes and recorded in Book 6703, page 124; in Book 4796, page 153; in Book 4792, page 247; in Book 6707, page 80; and in Book 6638, page 337 Official Records of Los Angeles County, California, and more particularly described as follows:

A strip of land 60 ft. in width lying 30 ft. measured at right angles, on either side of the following described center line,

Beginning at the intersection of the sly. city limits of the City of Monrovia with the wly. line of Lot 4, Sec. 35, T 1 N., R 11 W., S. B. B. & M. of a Subdivision of Rancho Azusa de Duarte as shown on Map recorded in Book 6, page 80 of Misc. Recs. of Los Angeles County, California; thence N. 0°30' E. along the wly. line of said Lot 4 to a point, said point being on the wly. line of said Lot 4, distant thereon S. 0°30' W. 43.45 ft. from the NW corner of said Lot 4, and said point also being the intersection of the said wly. line of said Lot 4 with a curve concave to the N. and having a radius of 12,573.18 ft. a radial line to said curve has a course of N. 1°39'52" E. and passes through the above referred to intersection of the wly. line of said Lot 4 with the curve above described.

The side lines of the above described strip of land shall be prolonged or shortened so as to terminate sly. at the sly. Limits of the City of Monrovia and shall be shortened or prolonged so as to terminate nly. at the curved line above described.

The base of bearings in the above description is N. 89°56' 43" E. for the center line of Main St. as shown on Map of Tract 6348 recorded in Book 68, page 19 of Maps, Records of Los Angeles County, California.

Be and the same is hereby declared to be a public street and highway of the City of Monrovia under the name and style of Peck Rd. and the said Peck Road is hereby dedicated as a public street and highway of the City of Monrovia.

Signed and approved this 19th day of September, 1927.

J. P. Daniel, Mayor

I hereby certify that the foregoing Resolution was duly adopted and passed at a regular meeting of the Council of the City of Monrovia held on the 19th day of September, 1927, by the following vote, to-wit:

Ayes: Councilmen Horton, Vollmer, Crump, Little & Daniel
Noes: None
Absent: None

Lewis P. Black, City Clerk

Copied by B. Kaplan, Mar. 9, 1928; compared by M. Parker

PLATTED ON INDEX MAP NO. 45 BY Booth - 5-8-28

PLATTED ON ASSESSOR'S BOOK NO. 68 BY Schnackenbeck 4-26-28

CHECKED BY Kimball CROSS REFERENCED BY Crane 4-7-28

RESOLUTION NO. 787 New Series

RESOLUTION NAMING AND DEFINING AND DEDICATING TO PUBLIC USE A PUBLIC STREET IN THE CITY OF MONROVIA TO BE KNOWN AS PROSPECT AVENUE.

BE IT RESOLVED BY THE CITY COUNCIL OF THE CITY OF MONROVIA that that certain strip and piece of land 42 ft. in width granted to the City of Monrovia by virtue of that certain Grant Deed recorded in Book 3103, page 227, Official Records of Los Angeles County, California, and more particularly described as follows:

The sly. 12½ ft. of Lots 31 and 32 and the nly. 29½ ft of Lots 33 and 34 all in Block B of Keefer's Subdivision of Lots 74 and 75 of the Santa Anita Tract as per map recorded in Book 34, page 6, Misc. Records of Los Angeles County, California.

be and the same is hereby declared to be a public street and highway of the City of Monrovia under the name and style of Prospect Avenue and the said Prospect Avenue is hereby dedicated as a public street and Highway of the City of Monrovia.

Signed and approved this 3rd day of October, 1927.

J. P. Daniel, Mayor

I hereby certify that the foregoing Resolution was duly adopted and passed at a regular meeting of the Council of the City of Monrovia held on the 3rd day of October 1927, by the following vote, to-wit:

Ayes: Councilmen Horton, Vollmer, Crump, Little & Daniel
Noes None
Absent None

Lewis P. Black, City Clerk

Copied by B. Kaplan, Mar. 9, 1928; compared by M. Parker

PLATTED ON INDEX MAP NO. 45 BY Booth - 5-8-28

PLATTED ON ASSESSOR'S BOOK NO. 69 BY Kimball 4-27-'28

CHECKED BY Bainum CROSS REFERENCED BY Crane 4-16-28

RESOLUTION NO. 801 New Series

RESOLUTION NAMING AND DEFINING AND DEDICATING TO PUBLIC USE A PUBLIC STREET IN THE CITY OF MONROVIA TO BE KNOWN AS LOTONE STREET.

BE IT RESOLVED BY THE CITY COUNCIL OF THE CITY OF MONROVIA that that certain strip and piece of land 28 ft. in width granted to the City of Monrovia by virtue of that certain Grant Deed recorded in Book 4477, page 134 of Deeds, Records of Los Angeles County, California, and more particularly described as follows:

The nly. 28 ft. of Lot 1 of the J. G. GROSS Tract as shown on Map recorded in Book 14, page 135 of Maps, Records of Los Angeles County, California.

be and the same is hereby declared to be a public street and highway of the City of Monrovia under the name and style of Lotone Street and the said Lotone Street is hereby dedicated as a public street and highway of the City of Monrovia.

Signed and approved this 21st day of November, 1927.

J. P. Daniel, Mayor

I hereby certify that the foregoing Resolution was duly adopted and passed at a regular meeting of the Council of the City of Monrovia held on the 21st day of Nov. 1927, by the following vote, to-wit:

Ayes: Councilmen Horton, Vollmer, Crump, Little & Daniel
Noes: None
Absent: None

Lewis P. Black, City Clerk

Copied by B. Kaplan, Mar. 9, 1928; compared by M. Parker

PLATTED ON INDEX MAP NO. 45 BY Booth - 5-8-28

PLATTED ON ASSESSOR'S BOOK NO. 69 BY Kimball 4-27-28

CHECKED BY Bainum CROSS REFERENCED BY Crane 4-16-28

ORDINANCE NO. 808

AN ORDINANCE OF THE BOARD OF TRUSTEES OF THE CITY OF MONROVIA, ORDERING THAT SYCAMORE PLACE IN THE SAID CITY TO BE CLOSED UP AND VACATED AS CONTEMPLATED BY RESOLUTION NO. 522 (NEW SERIES) OF SAID CITY OF MONROVIA.

The Board of Trustees of the City of Monrovia do ordain as follows, to-wit:

Sec. 1. That the public interest and convenience require and the Board of Trustees of the City of Monrovia do hereby order the following improvement to be made, namely, the closing up and vacating of a portion of Sycamore Ave. situated in said City of Monrovia and described as follows, to-wit:

All that portion of Sycamore Ave. lying between the wly. line of Fifth Ave. and the wly. boundary line of the City of Monrovia and between Blocks 91 and 94 of the Santa Anita Tr. as per map recorded in Book 34, pages 41-42, Misc. Recs. of Los Angeles County, California; and as shown on the map of Tract 6341, recorded in Book 104, page 21, Records of Los Angeles County, California.

The aforesaid portion of Sycamore Avenue is hereby vacated and abandoned for street purposes, as contemplated in Resolution No. 522 (New Series) of said City, adopted and approved on the 15th day of February, 1926.

Sec. 2. That said work is for closing up, vacation and abandonment of that portion of Sycamore Ave. more particularly described in Sec. 1 hereof, and it appears to the said Board of Trustees that there are no damages, costs or expenses arising out of said work and that no assessment is necessary for said work and, therefore, no Commissioners are appointed to assess benefits and damages for said work and to have general supervision thereof.

Sec. 3. The City Clerk shall certify to the adoption of this Ordinance and shall cause the same to be published once in the Monrovia Daily News, a daily newspaper published and circulated in said City of Monrovia and hereby designated for that purpose and, thereupon and thereafter the same shall be in full force and effect.

The foregoing Ordinance was adopted at a regular meeting of the Board of Trustees of the City of Monrovia held on the 5th day of April, 1926, by the affirmative vote of at least three trustees, to-wit:

Ayes: Trustees Banks, Hayes, Spence, Daniel & Everest.
Noes: None
Absent: None

And signed and approved this 5th day of April, 1926.

Approved: A. J. Everest, Pres. of the Board of Trustees of the City of Monrovia, California

Attest: Lewis P. Black, Cty.Clk. of the City of Monrovia

Copied by B. Kaplan, Mar. 9, 1928; compared by M. Parker

PLATTED ON INDEX MAP NO. 45 BY Booth - 5-8-28

PLATTED ON ASSESSOR'S BOOK NO. 69 BY Kimball 4-27-28

CHECKED BY Bainum CROSS REFERENCED BY Crane 4-16-28.

ORDINANCE NO. 817

AN ORDINANCE OF THE BOARD OF TRUSTEES OF THE CITY OF MONROVIA CHANGING THE NAME OF THE STREET NOW DESIGNATED IN SAID CITY AS SIXTH AVENUE TO THAT OF MADISON AVENUE.

The Board of Trustees of the City of Monrovia do ordain as follows:

Sec. 1. That the name of all that portion of Sixth Avenue between the nly. line of Orange Avenue and the sly. line of White Oak Ave. and between the nly. line of White Oak Ave. and the sly. line of Hillcrest Blvd. be changed, and that from and after the passage of this ordinance the said street be known and designated as Madison Avenue.

Sec. 2. All ordinances and parts of ordinances in conflict herewith are hereby repealed.

Sec. 3. The City Clerk shall certify to the passage of this ordinance and cause the same to be published once in the Monrovia Daily News.

Signed and approved this 19th day of July, 1926.

J. P. Daniel, Pres. of the Board of Trustees of the City of Monrovia.

County of Los Angeles, ss.:

I, the undersigned, Clerk of the City of Monrova, and ex-officio Clerk of the Board of Trustees of said City, hereby certify that the foregoing Ordinance is a true and correct copy of Ordinance No. 817 of said City, which was passed at a regular meeting of said Board held on the 19th day of July, 1926, by the following vote:

Ayes: Trustees Hayes, Crump, Little and Daniel.
Noes: Trustees, None
Absent: Trustee Horton

Attest: Lewis P. Black, City Clerk
(Seal)

Copied by B. Kaplan, Mar. 9, 1928; compared by M. Parker

PLATTED ON INDEX MAP NO. 45 BY Booth - 5-8-28

PLATTED ON ASSESSOR'S BOOK NO. 305 - - - Kimball 4-28-28
69 BY Kimball 4-27-28

CHECKED BY Bainum CROSS REFERENCED BY Crane 4-16-28

RESOLUTION NO. 834 (New Series) D:51-130

RESOLUTION NAMING AND DEFINING AND DEDICATING TO PUBLIC USE A PUBLIC STREET IN THE CITY OF MONROVIA TO BE KNOWN AS OLIVE AVE.

BE IT RESOLVED BY THE CITY COUNCIL OF THE CITY OF MONROVIA that that certain strip and piece of land being:

The sly. 50 ft. of the nly. 346 ft. of the wly. 135 ft. of Lot 6, Block 86 of the Santa Anita Tract, as shown on map recorded in Book 34, pages 41 and 42, Misc. Recs. of Los Angeles County, Cal. deeded to the City of Monrovia and duly accepted by the Board of Trustees of the City of Monrovia and recorded in Book 5547, page 32, Official Records of Los Angeles, California.

be and the same is hereby declared to be a public street and highway of the City of Monrovia under the name and style of Olive Ave.

is hereby dedicated as a public street and highway of the City of Monrovia.

Signed and approved this 7th day of February, 1928.

J. P. Daniel, Mayor

I hereby certify that the foregoing Resolution was duly adopted and passed at a regular meeting of the Council of the City of Monrovia held on the 6th day of February, 1928, by the following vote, to-wit:

Ayes:
Noes:
Absent:

Lewis P. Black, City Clerk

Copied by Kaplan, Mar. 9, 1928; compared by Parker

PLATTED ON INDEX MAP NO. 45 BY Booth - 5-8-28

PLATTED ON ASSESSOR'S BOOK NO. 305 BY Schnackenbeck 4-25-28

CHECKED BY Bainum CROSS REFERENCED BY Crane 4-16-28.

RESOLUTION NO. 835 (New Series)

RESOLUTION NAMING AND DEFINING AND DEDICATING CERTAIN PUBLIC PROP-? TO PUBLIC USE AS A PUBLIC STREET IN THE CITY OF MONROVIA TO BE KNOWN AS MYRTLE AVENUE.

BE IT RESOLVED BY THE CITY COUNCIL OF THE CITY OF MONROVIA that a certain portion of Public Property, known as Library Park, described as follows, to-wit:

The ely. 10 ft. of Lots 1, 2, and 3, Block C, Spence and Falvey's Subdivision of Los A, B, and C, Block 3, Town of Monrovia, as shown on map recorded in Book 17, page 87, Misc. Records of Los Angeles County, California, and the ely. 10 ft. of Lots 22, 23, and 24, Block C, Town of Monrovia, as shown on map recorded in Book 9, page 70, Misc. Records of Los Angeles County, California, and the sly. 10 ft. of the wly. 10 ft of the ely. 20 ft. of Lot 23, Block C of said Town of Monrovia.

be, and the same is hereby dedicated for use as a public street and is declared to be a public street and highway of the City of Monrovia under the name and style of Myrtle Avenue.

Signed and approved this 6th day of Feb., 1928

J. P. Daniel, Mayor

I hereby certify that the foregoing Resolution was duly adopted and passed at a regular meeting of the Council of the City of Monrovia held on the 6th day of Feb., 1928, by the following vote, to-wit:

Ayes:
Noes:
Absent:

Lewis P. Black, City Clerk

Copied by B. Kaplan, Mar.9, 1928, compared by M. Parker

PLATTED ON INDEX MAP NO. ~~43~~ 45 BY Hildebrand 9-12-28

PLATTED ON ASSESSOR'S BOOK NO. 68 BY Schnackenbeck 4-26-28

CHECKED BY Kimball CROSS REFERENCED BY Crane 4-17-28.

RESOLUTION NO. 841 (New Series)

RESOLUTION NAMING AND DEFINING AND DEDICATING TO PUBLIC USE A PUBLIC STREET IN THE CITY OF MONROVIA TO BE KNOWN AS MADISON AVE.

BE IT RESOLVED BY THE CITY COUNCIL OF THE CITY OF MONROVIA THAT that certain strip and piece of land being:

The wly. 30 ft. of Lots 3 and 6, Block 87, Santa Anita Tract, as shown on map recorded in Book 34, pages 41 and 42 of Maps, Records of Los Angeles County, California, dedicated to the City of Monrovia by virtue of those certain road deeds duly accepted by the City Council of the City of Monrovia and recorded in Book 7759, page 205 and Book 7739, page 285, and Book 8347, page 244, Official Records of Los Angeles County, California, and also that portion of Sixth Avenue as dedicated to the City of Monrovia by the acceptance of Tract No. 8715 as shown on map recorded in Book 105, page 24 of Maps, Records of Los Angeles County, California, and also by that certain deed granting to the City of Monrovia the ely. 30 ft. of Lots 2 and 7, Block 87 of said Santa Anita Tract, duly accepted by the City Council of the City of Monrovia and recorded in Book 2758, page 326, Official Records of Los Angeles County, California,

be and the same is hereby declared to be a public street and highway of the City of Monrovia under the name and style of Madison Avenue and the said Madison Avenue is hereby dedicated as a public street and highway of the City of Monrovia.

Signed and approved this 20th day of Feb. 1928.

J. P. Daniel, Mayor

I hereby certify that the foregoing Resolution was duly adopted and passed at a regular meeting of the Council of the City of Monrovia held on the 20th day of Feb., 1928, by the following vote, to-wit:

Ayes: Councilmen Horton, Vollmer, Crump, Little & Daniel
Noes: None
Absent: None

Lewis P. Black, City Clerk.

Copied by Betty Kaplan, Mar. 9, 1928, compared by Mildred Parker

PLATTED ON INDEX MAP NO. 45 BY Booth - 5-8-28

PLATTED ON ASSESSOR'S BOOK NO. 305 305 BY Kimball 4-27-'28

CHECKED BY Bainum CROSS REFERENCED BY Crane 4-27-28.

ORDINANCE NO. 259

AN ORDINANCE OF THE BOARD OF TRUSTEES OF THE CITY OF AZUSA DECLARING CERTAIN LAND IN THE CITY OF AZUSA TO BE AND CONSTITUTE A PUBLIC HIGHWAY, AND NAMING AND DESIGNING THE SAME AS "SANTA FE AVE."

The Board of Trustees of the City of Azusa do ordain as follows:

Sec. 1. The following described land located and situate in the City of Azusa is hereby declared to be and constitute a public highway, to-wit:

Beginning at a point on the ely. line of San Gabriel Ave. 399.02 ft. N. of the SW corner of Lot 14, Block 28, City of Azusa, as recorded in Book 15, page 93, Misc. Recs. of Los

Angeles County, said point being the NW corner of said Block 28; thence N. along the said ely. line 32.02 ft; thence S. 69°22'20" W. 106.73 ft. to the NE corner of Lot 19 of Block 27 of the City of Azusa; thence continuing S. 69°22'20" W. along the nwly. line of said Lot 19, 149.42 ft. to the NW corner of said Lot 19; thence N. 32.02 ft. along the wly. side of said Lot 19 produced, to the sly. right of way line of the Atchison Topeka and Santa Fe Right of Way line, said Right of Way not including a strip of land 30 ft. in width "Reserved for use as a public highway," as shown on the map of the City of Azusa as recorded in Book 15, page 93, Misc. Recs. of Los Angeles County; thence N. 69°22'20" E. along said sly. Right of Way Line 959.36 ft. to the point of beginning of a curve tangent to said sly. line, concave to the SE, and having a radius of 5660 ft; thence 834.79 ft. along said wly. side produced to the NE corner of Lot 9, Block 18, of said map of the City of Azusa; thence 813.31 ft. swly. along the nwly. lines of Lots 9 and 22 of said Block 18 and Lots 37 and 36 of Block 30 of said Lot line being on the arc of a curve concave to the SE and having a radius of 5600 ft; thence continuing along the said arc to the NE corner of Lot 31, Block 29; thence S. 69°22'20" W. along the nwly. lines of Lots 31 and 30 of Block 29 and Lots 26 and 25 of Block 28 produced across intervening streets and alleys 725.76 ft. to the point of beginning.

along said curve to a pt. on the W.ly side of Soldano Ave. produced; thence south 61.40 ft.

Sec. 2. That the land described in Sec. 1 of this ordinance is hereby named and designated and shall be hereafter known as "Santa Fe Avenue."

Sec. 3. The City Clerk shall certify to the passage of this ordinance and shall cause the same to be published in one regular issue in the "Pomotropic," a weekly newspaper of general circulation established, printed and published in the City of Azusa.

I hereby certify that the foregoing ordinance was duly passed by the Board of Trustees of the City of Azusa at a regular meeting held October 18, 1926, by the following vote of the Board:

Ayes: Trustees: Durrell, Beck, Chenoweth, Howard.
Noes: None
Absent: None

H. R. Smith, City Clerk of the City of Azusa

Approved this 18th day of October, 1926.

C. H. Howard, President of the Board of Trustees of the City of Azusa.

Copied by B. Kaplan, Mar. 9, 1928; compared by M. Parker

PLATTED ON INDEX MAP NO. 47 BY Booth - 7-16-28

PLATTED ON ASSESSOR'S BOOK NO. 704 BY Kimball 4-25-28

PLOTTED BY Baimum CROSS REFERENCED BY Crane 4-18-28

RESOLUTION NO. 223

RESOLUTION OF THE COUNCIL OF THE CITY OF POMONA, COUNTY OF LOS ANGELES, STATE OF CALIFORNIA, ORDERING VACATED, CLOSED AND ABANDONED THAT CERTAIN PORTION OF WEST SECOND STREET, BEING A PORTION OF THE SOUTH SEVENTY FEET OF THE N. 365.60 FEET OF THE WEST 300 FEET OF THE EAST FIVE ACRES OF THE NORTHWEST QUARTER OF BLOCK 224 OF THE POMONA TRACT, IN THE CITY OF POMONA, COUNTY OF LOS ANGELES, STATE OF CALIFORNIA, AS PER MAP RECORDED IN BOOK 3, PAGES 96 and 97 MISCELLANEOUS RECORDS OF SAID COUNTY, WHICH LIES SOUTHERLY OF THE SOUTHERLY LINE OF SECOND STREET AS SAID STREET IS SHOWN ON THE MAP

OF WEST SECOND STREET TRACT, RECORDED IN BOOK 15, PAGE 157 OF MAPS IN THE OFFICE OF THE COUNTY RECORDER OF SAID COUNTY.

Be it resolved by the Council of the City of Pomona as follows:
Sec. 1. That the public interest and convenience require and the City Council of the City of Pomona, in the County of Los Angeles, State of California, having acquired jurisdiction as required by law so to do, does hereby order the following public work to be done in said City, to-wit:
That that certain portion of W. Second St., being described as follows: That portion of the S. 70 ft. of the N. 365.60 ft. of the W. 300 ft. of the E. 5 acres of the NW¼ of Block 224 of the Pomona Tract, in the City of Pomona, County of Los Angeles, State of California, as per Map recorded in Book 3, pages 96 and 97, Misc. Recs. of said County, which lies sly. of the sly. line of Second St. as said street is shown on the map of the W. Second St. Tract, recorded in Book 15, page 157 of Maps in the office of the County Recorder of said County be vacated, closed and abandoned as a public street or highway, and that the land embraced in that portion of said street or highway be restored to and vested in the owners of the property adjoining said property on the S. in accordance with Resolution of Intention No. 262, declaring the intention of the City Council of said City to order said work done; passed and adopted by said City Council on the 16th day of November, 1926.
Approved and adopted Nov. 30, 1926
Schuyler H. Park, Mayor
Attest: T. R. Trotter, City Clerk
Copied by B. Kaplan, Mar. 9, 1928; compared by M. Parker

PLATTED ON INDEX MAP NO. 49 BY Gott, 5-15-28

PLATTED ON ASSESSOR'S BOOK NO. 111 BY Kimball 4-26-28

CHECKED BY Bainum CROSS REFERENCED BY Crane 4-17-28

RESOLUTION NO. 228 See D:82-26

RESOLUTION OF THE COUNCIL OF THE CITY OF POMONA, COUNTY OF LOS ANGELES, STATE OF CALIFORNIA, ORDERING VACATED, CLOSED AND ABANDONED THAT PORTION OF MYRTLE AVE. BETWEEN THE NORTH LINE OF TENTH ST. AND THE SOUTH LINE OF NINETH ST., ALSO THE EAST AND WEST ALLEY IN BLOCK 1, TEAGUES SUBDIVISION OF THE NORTHEAST TEN ACRES OF BLOCK 231 OF POMONA TRACT, IN THE CITY OF POMONA, COUNTY OF LOS ANGELES STATE OF CALIFORNIA, AS PER MAP RECORDED IN BOOK 25, PAGE 50, MISCELLANEOUS RECORDS OF SAID COUNTY.

BE IT RESOLVED by the City Council of the City of Pomona As follows:
Sec. 1. That the public interest and conveience require and that the City Council of the City of Pomona, in the County of Los Angeles, State of California, having acquired jurisdiction as required by law, so to do, does hereby order the following public work to be done in said City, to-wit:
(A) That Myrtle Ave. between the N. Line of Tenth St. and the S. line of Ninth St. as per map of Teague's Subdivision of the NE 10 Acres of Block 231, of the Pomona Tr. as recorded in Book 25, page 50, Miscellaneous Records of Los Angeles County, California, be vacated, closed and abandoned as a public street or avenue, and that the land embraced in said portion of said street or avenue as shown on said Map hereinbefore mentioned from the center line of said street

or avenue be restored to an vested in the owners of the abutting property in each side of said street or avenue.

That the E. and W. alley in Block 1 of Teague's Subdivision of the NE 10 Acres of Block 231 of the Pomona Tract, as recorded in Book 25, Page 50, Miscellaneous Records of Los Angeles County, Cal. be vacated, closed, and abandoned as a public alley and that the land embraced in said alley as shown on said map hereinbefore mentioned from the center line of said alley, be restored to and vested in the owners of the abutting property on each side of said alley in accordance with the Resolution of Intention No. 267, declaring the Intention of the City Council of said City to order said work to be done; passed and adopted by said City Council on the 29th day of March, 1927; and it is hereby ordered that said work be done in accordance with said Resolution of Intention, reserving however a right of way to the city of Pomona in, over, upon and across said vacated portions of said street and alley for laying maintaining, repairing, and replacing sewer, water and / or gas pipes, poles, lines and any and all public utilities.

Approved and adopted, April 19, 1927

Schuyler H. Park, Mayor

Attest: T. R. Trotter, City Clerk

Copied by B. Kaplan, Mar. 9, 1928, compared by M. Parker

PLATTED ON INDEX MAP NO. 49 BY Gott - 5-15-28

PLATTED ON ASSESSOR'S BOOK NO. 111 BY Kimball 4-26-28

CHECKED BY Bainum CROSS REFERENCED BY Crane 4-17-28

1928
1929

ORDINANCE NO. 553

AS ORDINANCE OF THE CITY OF POMONA, IN THE COUNTY OF LOS ANGELES STATE OF CALIFORNIA, ACCEPTING AN OFFER OF DEDICATION FOR STREET PURPOSES.

WHEREAS, the City of Pomona in the year 1905 received three certain deeds conveying to it certain strips of land for the purpose of opening and extending Hamilton Boulevard from the South line of the Alvarado Tract, as per map recorded in Book 37, page 49, Misc. Recs. of Los Angeles County, Cal. to the S. line of Orange Grove Ave. which deeds were recorded Sept. 27, 1905, in Book 2388, Page 230, Book 2366, Page 307, and Book 2428, Page 203, respectively of Deeds, Records of said County, and

WHEREAS, the map of said Alvarado Tract shows Hamilton Blvd. as lying between Lots 3 and 4 and as running through Lot 5, of said tract, but does not show the width thereof, and

WHEREAS, said deed recorded in Book 2388, page 230, describes the E. 30 ft. of said Lot 3, and said deed recorded in Book 2428, Page 203, describes the W. 50 ft. of said Lot 4, and

WHEREAS, the language in all of said deeds is sufficient to pass the fee title to the property described therein to the City of Pomona, and

WHEREAS, it was not the intention of the parties to said deeds to convey said property to said City in fee but only to convey an easement for street purposes over said strips of land, and

WHEREAS, said Hamilton Boulevard through said Alvarado Tract has been established and laid out as an 80 ft. Boulevard in the location shown on the map of Ganesha Park Tract, recorded in Book 14, pages 74 and 75, of Maps, Records of said County, and

WHEREAS, it was the intention of all of the parties to the aforementioned deeds to convey to the City of Pomona an easement

for street purposes only, over an 80 ft. strip of land being the same strip of land as so shown on said map of Ganesha Park Tract.

NOW, THEREFORE, Be It Ordained by the Council of the City of Pomona, as follows:

Sec. 1. That Hamilton Blvd. in the City of Pomona, between the S. line of Orange Grove Ave. in said City and the S. line of the Alvarado Tr. as per map thereof recorded in Book 37, page 49, Misc. Recs. of Los Angeles County, California, and as shown on the map of Ganesha Park Tr. recorded in Book 14, pages 74 and 75 of Maps, Records of said County, as 80 ft. in width be, and the same is hereby declared as a public highway and the offer of dedication of such public highway is hereby accepted.

Sec. 2. That any offer of dedication of any portion of Hamilton Blvd. between the S. line of said Orange Grove Ave. and the S. line of said Alvarado Tr. as may have been made by the map of said Alvarado Tract, and, or by the aforesaid deeds or any of them in excess of 80 ft. in width and which lies outside of the 80 ft. Boulevard as shown on said map of Ganesha Park Tr. be and the same is hereby rejected.

Sec. 3. That the City of Pomona quit claim all of its right, title, and interest in and to that portion of Hamilton Blvd. which lies between the S. line of Orange Grove Ave. and the S. line of said Alvarado Tract to the respective record owners of the property adjacent to and on each side of said portion of Hamilton Blvd. in severalty, and upon the same tenure as their respective interests do appear of record in the office of the County Recorder of Los Angeles County, California, excepting however, an easement for public street purposes over said portion of Hamilton Blvd. 80 ft. in width as shown on said map of Ganesha Park Tract.

Sec. 4. That the Mayor of the City of Pomona be and he is hereby authorized to sign and deliver such quitclaim deed or deeds in the name of and on behalf of said City of Pomona and that the City Clerk of said City be and he is hereby authorized to attest such quitclaim deed or deeds for and on behalf of said City and to thereunto affix the corporate seal of said City.

Sec. 5. The City Clerk shall certify to the passage of this ordinance and shall cause the same to be published once in The Bulletin, and thirty days thereafter it shall take effect and be in force.

Approved this 17th day of November, 1925.

Schuyler H. Park, Mayor, City of Pomona

Attest: T. R. Trotter, City Clerk of the City of Pomona

Approved as to form: Jos. A. Allard, Jr., City Attorney.

Copied by B. Kaplan, Mar. 10, 1928; compared by M. Parker

PLATTED ON INDEX MAP NO. 49 BY Gott 5-15-28

PLATTED ON ASSESSOR'S BOOK NO. OK 110 BY Kimball 4-23-29

CHECKED BY Bairum CROSS REFERENCED BY Crane 6-11-28

ORDINANCE NO. 596

AN ORDINANCE OF THE CITY OF POMONA, IN THE COUNTY OF LOS ANGELES, STATE OF CALIFORNIA, CHANGING THE NAME OF CERTAIN STREETS IN SAID CITY.

Be it ordained by the Council of the City of Pomona, as follows:

Sec. 1. (A) That the name of Hiwassee St. be and the same is hereby changed to and shall be known as La Verne Ave.

(B) That the name of Mud Springs Road be and the same is hereby changed to and shall be known as La Verne Ave.

Sec. 2. The City Clerk shall certify to the passage and adoption of this ordinance and shall cause the same to be published

once in the Pomona Progress-Bulletin, a daily newspaper printed, published, and circulated in the City of Pomona and thirty days thereafter it shall take effect and be in force.

Approved and adopted this 24th day of January, 1928.

Schuyler H. Park, Mayor of the City of Pomona

Attest: T. R. Trotter, City Clerk

I hereby certify that the foregoing ordinance was introduced on the 17th day of January, 1928, and was passed by the Council of the City of Pomona, signed by the Mayor of said City and attested by the City Clerk, all at an adjourned regular meeting of said Council held on the 24th day of January, 1928, and that the same was passed by the following vote:

Ayes: Councilmen McKey, Dunlap, Lindsey, Afflerbaugh, (Mayor) Park

Noes: Councilmen, None.

Absent: Councilmen, None.

T. R. Trotter, City Clerk

Approved as to form: Joseph A. Allard, Jr., City Attorney

Published in the Pomona Progress-Bulletin, Jan. 26, 1928.

Copied by B. Kaplan, Mar. 10, 1928; compared by M. Parker

PLATTED ON INDEX MAP NO. 49 BY Goff- 5-15-28

PLATTED ON ASSESSOR'S BOOK NO. 340 BY J. Wilson 4-24-28
112 ---- Kimball 5-10-35

CHECKED BY Kimball CROSS REFERENCED BY Crane 4-15-28

RESOLUTION NO. 151

A RESOLUTION OF THE BOARD OF TRUSTEES OF THE CITY OF CLAREMONT IN THE COUNTY OF LOS ANGELES, STATE OF CALIFORNIA, ORDERING VACATED, CLOED AND ABANDONED, PORTIONS OF ELEVENTH STREET, MORE PARTICULARLY HEREINAFTER DESCRIBED, AS PER MAP RECORDED IN BOOK 4, PAGE 20, OF MAPS, RECORDS OF LOS ANGELES COUNTY, CALIFORNIA.

D 66 192

It is resolved by the Board of Trustees of the City of Claremont as follows:

Sec. 1. That the public interest and convenience require, and that the Board of Trustees of the City of Claremont, in the County of Los Angeles, State of California, having acquired jurisdiction as required by law so to do, does hereby order the following work to be done, to-wit:

That all that portion of Eleventh Street described as follows: Beginning at the point of intersection of the southerly line of Eleventh Street with the easterly line of that certain alley extending north and south thru Block 4, C. C. Johnson's Addition to Claremont as per Map recorded in Book 4, page 20 of Maps, Records of Los Angeles County, California; thence easterly, along the said southerly line of Eleventh Street a distance of 50 feet to a point; thence in a northwesterly direction on a curve concave to the northeast having a radius of 190.02 feet, a distance of 50.59 feet to a point in the northerly prolongation of the easterly line of the aforesaid alley; thence southerly along said northerly prolongation of the said easterly line, a distance of 6.69 feet to the point of beginning, be vacated closed and abandoned as a public street and that the land embraced in said portion of said street as shown on said map hereinbefore mentioned from the center line of said street be restored to and vested in the owners of the abutting property on each side of said street.

That all that portion of Eleventh Street described as follows: Beginning at the point of intersection of the northerly line of Eleventh Street with the westerly line of that certain alley extending north and south thru Block 4, C. C. Johnson's Addition to Claremont, as per map recorded in Book 4, page 20, of Maps, Records of Los Angeles County, California; thence westerly along the said northerly line of Eleventh Street a distance of 45.00 ft. to a point; thence in a southeasterly direction on a curve concave to the southwest having a radius of 201.60 feet a distance of 45.38 feet to a point in the southerly prolongation of the aforesaid westerly line of said alley; thence northerly along the said southerly prolongation of said westerly line a distance of 5.08 feet to the point of beginning, be vacated, closed and abandoned as a public street and that the land embraced in said portion of said street as shown on said map hereinbefore mentioned from the center line of said street be restored to and vested in the owners of the abutting property on each side of said street, in accordance with Resolution of Intention No. 148.

Passed and adopted June 22, 1926., L. C. Bell, President of the Board of Trustees

Attest: J. D. Johnson, City Clerk

Copied by B. Kaplan, Mar. 10, 1928, compared by M. Parker

PLATTED ON INDEX MAP NO. 49 BY Goff - 5-15-28

PLATTED ON ASSESSOR'S BOOK NO. 10-9/09 BY Kimball 4-25-28

CHECKED BY Bainum CROSS REFERENCED Crane 4-18-28

RESOLUTION NO. 155

A RESOLUTION OF THE BOARD OF TRUSTEES OF THE CITY OF CLAREMONT IN THE COUNTY OF LOS ANGELES, STATE OF CALIFORNIA, ORDERING VACATED, CLOSED AND ABANDONED PRINCETON AVENUE AND RAVENSWICK DRIVE, ALSO KNOWN AS ELEVENTH STREET, MORE PARTICULARLY HEREINAFTER DESCRIBED AS PER MAPS RECORDED IN BOOK 28, PAGE 58, AND BOOK 10, PAGES 125 & 166, OF MAPS, RECORDS OF LOS ANGELES COUNTY, CALIFORNIA

It Is Resolved by the Board of Trustees of the City of Claremont as follows:

Sec. 1. That the public interest and convenience require, and that the Board of Trustees of the City of Claremont in the County of Los Angeles, State of California, having acquired jurisdiction as required by law so to do, does hereby order the following work to be done, to-wit:

That Princeton Avenue. between the north line of Tenth Street and the south line of Mesa Avenue as per map of the Palmer Tract No. 2878, recorded in Book 28, page 58 of Maps, also as per map of the Ravenswick Tract Addition to Claremont, recorded in Book 10, pages 166 of Map Records of said County, be vacated, closed and abandoned as a public street and that the land embraced in said portion of said street as shown on said maps hereinbefore mentioned, from the center line of said street be restored to and vested in the owners of the abutting property on each side of said street.

That Ravenswick Drive (also known as Eleventh Street) between the east line of Columbia Ave. and the west line of Amherst Ave., as per map of the Ravenswick Tract Addition to Claremont, recorded in Book 10, page 166 of Maps, in the office of the County Recorder of said County, be vacated, closed, and abandoned as a public street and that the land embraced in said portion of said street as shown on said map hereinbefore mentioned from the center line of said street

be restored to and vested in the owners of the abutting property on each side of said street in accordance with Resolution of Intention No. 154.

Passed and adopted December 7, 1926,
L. C. Bell, Mayor
Attest: J. D. Johnson, City Clerk
Copied by B. Kaplan, Mar. 10, 1928; compared by M. Parker

PLATTED ON INDEX MAP NO. 49 BY Gott - 5-15-28

PLATTED ON ASSESSOR'S BOOK NO. 109 BY Kimball 4-25-28

CHECKED BY Bainum CROSS REFERENCED BY Crane 4-18-28

RESOLUTION NO. 189

A RESOLUTION OF THE CITY COUNCIL OF THE CITY OF CLAREMONT IN THE COUNTY OF LOS ANGELES, STATE OF CALIFORNIA, ORDERING VACATED, CLOSED AND ABANDONED A PORTION OF TENTH STREET, MORE PARTICULARLY HEREINAFTER DESCRIBED, AS PER MAPS RECORDED IN BOOK 10, PAGES 125 and 166, OF MAPS, RECORDS OF LOS ANGELES COUNTY, CALIFORNIA

It is hereby Resolved by the City Council of the City of Claremont as follows:

Sec. 1. That the public interest and convenience require, and that the City Council of the City of Claremont, in the County of Los Angeles, State of California, having acquired jurisdiction as required by law so to do, does hereby order the following work to be done, to-wit:

That Tenth Street between the east line of Columbia Ave. south of Tenth St., extended, and the west line of Amherst Ave. South of Tenth Street extended, as per map of the East Side Addition to Claremont, recorded in Book 10, page 125, of Maps, also as per map of the Ravenswick Tract Addition to Claremont, recorded in Book 10, pages 166 of Map records of said County, be vacated, closed, and abandoned as a public street and that the land embraced in said portion of said street as shown on said maps hereinbefore mentioned from the Center line of said street be restored to and vested in the owners of the abutting property on each side of said street, in accordance with Resolution of Intention No. 188.

Passed and adopted Aug. 9, 1927, L. C. Bell, Mayor
Attest: J. D. Johnson, City Clerk
Copied by B. Kaplan, Mar. 10, 1928; compared by M. Parker

PLATTED ON INDEX MAP NO. 49 BY Gott - 5-15-28

PLATTED ON ASSESSOR'S BOOK NO. 109 BY Kimball 4-23-28

CHECKED BY Bainum CROSS REFERENCED BY Crane 4-18-28.

ORDINANCE NO. 696

See D-33-283

AN ORDINANCE OF THE COUNCIL OF THE CITY OF GLENDALE NAMING A PORTION OF CARR DRIVE, HARVARD STREET, RUBERTA AVENUE, KENNETH ROAD, SONORA AVENUE, JUSTIN AVENUE, FOURTH STREET, FIFTH STREET, AND ESTABLISHING THE GRADE ON PORTIONS OF CARR DRIVE, ORANGE GROVE AVENUE, SCHOOL STREET, HARVARD STREET, AND RUBERTA AVENUE, ALL WITHIN THE CITY OF GLENDALE.

Be it ordained by the Council of the City of Glendale:

Sec. 1. That all those parcels or pieces of land deeded to the City of Glendale by deed recorded in Book 954, Page 23, Official Records of Los Angeles County, California, lying 60 feet westerly of and adjacent to the westerly lines of Lot 1 and Lots 5 to 14, both inclusive, of Tract No. 4490, as per map recorded in Book 52, page 70, of Maps, Records of aforesaid County, and that portion of said land bounded by the westerly extension of the southerly line of Broadway and by the northerly extension of the westerly line of said Lot 1, and by a curve mentioned in said deed of 15 foot radius joining and tangent to said lines, be and the same are hereby dedicated to the public use for street purposes, the same to be known as Carr Drive.

Sec. 2. That all those parcels or pieces of land deeded to the City of Glendale by deed recorded in Book 854, page 23, Official Records of Los Angeles County, California not hereby included in Carr Drive, as above designated, be and the same are hereby dedicated to the public use for street purposes, the same to be known as Harvard Street.

Sed. 3. That all those parcels or pieces of land deeded to the City of Glendale by deed recorded in Book 889, page 261, Official Records of Los Angeles County, California, lying between the northwesterly line of Tract No. 1659, as per map recorded in Book 20, page 125 of Maps, Records of said County, and a line drawn 25 feet northwesterly of and parallel to the northwesterly line of said Tract No. 1659, from the southwesterly line of Glenwood Road to a line drawn 30 feet parallel to and northeasterly of the northeasterly Right of Way line of the Pacific Electric Railway, and that portion of said land bounded by said line drawn 25 feet northwesterly of and parallel to the northwesterly line of said Tract No. 1659, and by the southeasterly extension of the southwesterly line of Glenwood Road and by a curve, mentioned in said deed, of 15 foot radius joining and tangent to said lines, and that portion of said land bounded by a line drawn 25 feet northwesterly of and parallel to the northwesterly line of said Tract No. 1659, and by that line drawn 30 feet northeasterly of and parallel to the northeasterly right of way line of the Pacific Electric Railway, and by that curve mentioned in said deed of a radius of 15 feet joining and tangent to said lines so drawn be and the same are hereby dedicated to the public use for street purposes, the same to be known as Ruberta Avenue.

Sec. 4. That all those parcels or pieces of land deeded to the City of Glendale by deed recorded in Book 713, page 349, of Official Records of Los Angeles County, California, the same being a strip of land 25 feet in width, lying southeasterly of and adjacent to the northwesterly line of Lot 4, Block 111, Rancho Providencia and Scott Tract, as per map recorded in Book 43, pages 47 to 59 inclusive, Miscellaneous Records of Los Angeles County, California, between the southwesterly line of Tenth Street and a line drawn 5 feet northeasterly of and parallel to the northeasterly line of Kenneth Road(formerly Eighth Street) and that portion of said deed bounded by the southwesterly line of Tenth Street, and by the southeasterly line of aforedescribed 25 feet strip, and by a curve of radius 15 feet joining and tangent to said lines, and that portion of said land bounded by the southeasterly line of aforedescribed 25 ft. strip, and a line drawn 5 feet northeasterly of and parallel to the northeasterly line of Kenneth Road (formerly Eighth Street) and a curve of 15 foot radius mentioned in said deed joining and tangent to said lines be and the same are hereby dedicated to the public use for street purposes and the same to be known as Ruberta Avenue.

Sec. 5. That all those parcels or pieces of land deeded to the City of Glendale by deed recorded in Book 713, Page 349, Official Records of Los Angeles County, California, the same being a strip of land 5 feet in width lying northeasterly of and adjacent to the northeasterly line of Kenneth Road (formerly Eighth Street) be and the same are hereby dedicated to the public use for street purposes, the same to be known as Kenneth Road.

Sec. 6. That all those parcels of pieces of land deeded to the City of Glendale by deed recorded in Book 713, page 349, Official Records of Los Angeles County, California, not hereby included in Ruberta Avenue or Kenneth Road as above described be and the same are hereby dedicated to the public use for street purposes and the same to be known as Sonora Avenue.

Sec. 7. That all those parcels or pieces of land deeded to the City of Glendale by deed recorded in Book 889, page 261, of Official Records of Los Angeles County, California, the same being a strip of land 25 feet in width, lying southeasterly of and adjacent to the northwesterly line of Lot 3, Block 108 of the aforementioned Rancho Providencia and Scott Tract, between the southwesterly line of Glenwood Road and a line drawn parallel to and 30 feet northeasterly of the northeasterly right of way line of the Pacific Electric Railway and that portion of said land bounded by the southwesterly line of Glenwood Road and by the southeasterly line of said 25 foot strip, and by a curve mentioned in said deed of radius 15 feet joining and tangent to said lines, and that portion of said land bounded by the southeasterly line of said described 25 foot strip and by a line drawn 30 feet northeasterly of and parallel to the northeasterly right of way line of the Pacific Electric Railway and by a curve mentioned in said deed of radius 15 feet joining and tangent to said lines, be and the same are hereby dedicated to the public use for street purposes the same to be known as Justin Avenue.

Sec. 8. That all those parcels or pieces of land deeded to the City of Glendale by deed recorded in Book 889, page 261, of Official Records of Los Angeles County, the same being a strip of land 30 feet in width, lying northeasterly of and adjacent to the northeasterly right of way line of the Pacific Electric Railway, be and the same are hereby dedicated to the public use for street purposes, the same to be known as Fourth Street.

Sec. 9. That all those parcels or pieces of land deeded to the City of Glendale by deed recorded in Book 889, page 261, Official Records of Los Angeles, California, not hereby included in Ruberta Avenue, Justin Avenue or Fourth St., be and the same are hereby deeded to the public use for street purposes, the same to be known as Fifth Street.

SECTIONS 10, 11, 12, 13, and 14 NOT COPIED. PERTAINS TO GRADES

Sec. 15. The City Clerk shall certify to the passage of this ordinance and shall cause the same to be published by one insertion in the Glendale Daily Press, a daily newspaper of general circulation, published and circulated in said City of Glendale, and the same shall take effect and be in full force immediately upon its passage.

Adopted and approved this 23rd day of November, 1922.

S. A. Davis, Mayor, pro tem, of the City of Glendale

Attest: A. J. Van Wie, City Clerk of the City of Glendale.

STATE OF CALIFORNIA
COUNTY OF LOS ANGELES } ss.
CITY OF LOS ANGELES

I, A. J. Van Wie, City Clerk of the City of Glendale, do hereby certify that the foregoing Ordinance was duly adopted by the Council of the City of Glendale, State of California, and signed by the Mayor, pro tem., at a regular meeting thereof, held on the 23rd day of November, 1922, and that the same was passed by the following vote, to-wit:

Ayes: Davis, Kimlin, Lapham
Noes: None
Absent: Robinson, Stephenson

A. J. Van Wie, City Clerk, City of Glendale

Copied by B. Kaplan, Mar. 12, 1928; compared by M. Parker

PLATTED ON INDEX MAP NO. ____ BY See D:33-283.

PLATTED ON ASSESSOR'S BOOK NO. ____ BY ____

CHECKED BY ____ CROSS REFERENCED BY ____

ORDINANCE NO. 2641

AN ORDINANCE OF THE CITY OF PASADENA CHANGING THE NAMES OF STEVENSON AVENUE, HOWARD PLACE, DENVER STREET, DAKOTA STREET, STANFORD AVENUE, LINDA ROSA AVENUE, MORTON AVENUE, CENTER STREET, ELEVADO DRIVE, MARKHAM PLACE, LESTER AVENUE, VILLA AVENUE, DIVISION STREET, RITZMAN STREET, ANNIE STREET, FORD PLACE, OAK STREET DEPOT STREET, LEWIS STREET, BLAINE AVENUE, LOGAN STREET, CLAREMONT DRIVE, CURTIS STREET, NORMANDIE STREET, LIVE OAK AVENUE, JACKSON PLACE, LAGUNITA ROAD, OTSEGO DRIVE, ALICE STREET, LAFAYETTE STREET, CHARLEVOIX STREET, DAISY STREET, DICKEY COURT, ELM AVENUE KIRKWOOD AVENUE, GALENA AVENUE, IPSWICH STREET, HENRIETTA COURT, PUENTE DRIVE, LINDA VISTA AVENUE, CRAIG PLACE, VIRGINIA COURT, ELLA COURT, MONTE VISTA AVENUE, and KENSINGTON PLACE IN SAID CITY.

The Board of Directors of the City of Pasadena ordains as follows:

Sec. 1. A-192 A-363 That Stevenson Ave. between Colorado St. and Washington St. be hereafter named, designated and known as Mar Vista Avenue.

A-56 That Howard Place, between Los Robles Ave. and Lake Ave. be hereafter named, designated and known as Howard Street.

A-55 A-56 That Denver St. between Lake Ave. and Holliston Avenue and Denver St. between Hill Ave. and the present easterly boundary line of the City of Pasadena, be hereafter named designated and known as Howard Street.

A-57 A-58 A-194 That Dakota St. between Los Robles Ave. and Arroyo Blvd. be hereafter named, designated and known as Howard Street.

A-396 That Stanford Ave. between Colorado St. and present southerly boundary line of the City of Pasadena, be hereafter named, designated and known as San Marino Avenue.

A-396 That Linda Rosa Ave. between Colorado St. and Walnut St. be hereafter named, designated and known as San Marino Ave.

A-57 A-58 That Morton Ave. between Washington St. and the northerly boundary line of the City of Pasadena, be hereafter named, designated and known as El Sereno Ave.

A-53 A-189 That Center St. between Fair Oaks Ave. and Lake Ave. be hereafter named, designed and known as Del Mar St.

A-190 That Elevado Drive, between Fair Oaks Ave. and Orange Grove Ave., be hereafter named, designated and known as Del Mar St.

A-54 That Markham Place, between Orange Grove Ave. and St. John Ave., be hereafter named, designated and known as Markham Street.

A-52 That Lester Ave. between Orange Grove Ave. and Arroyo Blvd. be hereafter named, designated and known as Rosemont Ave.

That Villa Ave. between Santa Anita Ave. and the easterly boundary line of the City of Pasadena, be hereafter named designated and known as Paloma Street.

A-366

A-473 That Division St. between Wilson Ave. and Hill Ave., be hereafter named, designated and known as Cordova St.

A-54 That Ritzman St., between Fair Oaks Ave. and Marengo Ave. be hereafter named, designated and known as Fillmore St.

A-396 That Annie Street, between Foothill Blvd. and Morningside Ave. and Annie St., between the present southerly boundary line of the City of Pasadena and a line distant 192 feet southerly from and parallel with the southerly line of Morningside Avenue, be hereafter named, designated and known as Vinedo Avenue.

A-189 That Ford Place, between Herkimer St. and Walnut St. be hereafter named, designated and known as Oakland Ave.

A-51 That Oak Street, between El Molino Ave. and Oak Knoll Avenue, be hereafter named, designated and known as Cornell Road.

A-51 That Depot Street, between Ipswich St. and Glenarm St. be hereafter named, designated and known as Broadway.

A-79 That Lewis Street, between Linda Vista Ave. and Parkview Ave. be hereafter named, designated and known as Afton Street.

A-194 A-50 That Blaine Avenue, between Mountain St., and Lincoln Avenue be hereafter named, designated and known as Manzanita Ave.

A-194 That Logan Street, between Forest Ave. and Marengo Ave. be hereafter named, designated and known as Claremont Street.

A-57

A-363 That Claremont Drive, between Marengo Ave. and Michigan Ave. be hereafter named, designated and known as Claremont Street.

A-56 A-57

A-56 That Curtis Street, between El Molino Ave. and Lake Ave. be hereafter named, designated and known as Ladera Street.

A-56 That Normandie Street between Los Robles Ave. and El Molino Ave., be hereafter named, designated and known as Rio Grande Street.

A-396 That Live Oak Avenue, between Alice Street and Walnut Street, be hereafter named, designated and known as Virginia Ave.

A-57 That Jackson Place, between the westerly end thereof and Los Robles Avenue, be hereafter named, designated and known as Jackson Street.

A-79 That Lagunita Road, between Laguna Road and Hermosa Road be hereafter named, designated and known as Mono Road.

A-79 That Otsego Drive, between Poppy Peak Drive and Tamarac Drive, be hereafter named, designated and known as Kaweah Drive.

A-396 That Alice Street, between Live Oak Avenue and Annie St. be hereafter named, designated and known as Bersa Street.

A-55 That Lafayette Street, between Holliston Avenue and the easterly boundary line of the City of Pasadena, be hereafter named designated and known as Elizabeth Street.

A-473 That Charlevoix Street, between Hill Avenue and the easterly boundary line of the City of Pasadena, be hereafter named, designated and known as Blanche Street.

A-366-A-396 That Daisy Street, between the southerly line of Tract No. 6404, as per map recorded in Map Book 68, page 41, Records of Los Angeles County, and the northerly boundary line of the City of Pasadena, be hereafter named, designated and known as Daisy Avenue.

A-56 That Dickey Court, from Los Robles Ave. to Penn St., be hereafter named, designated and known as Wickliffe Drive.

A-189 That Elm Avenue, between Walnut Street and Villa street be hereafter named, designated and known as Hudson Avenue.

A-57-A-58 That Kirkwood Avenue, between Pepper St. and the northerly boundary line of the City of Pasadena, be hereafter named, designated and known as Navarro Avenue.

A-374 A-363 A-189 That Galena Ave. between Walnut St. and East Orange Grove Ave., and also between Buckeye St. and Jackson St., be hereafter named, designated and known as Oakland Ave.

A-191 A-51 That Ipswich St., between Depot St. and Los Robles Ave., be hereafter named, designated and known as Allendale Road.

A-53 That Henrietta Court, between Marengo Ave. and Euclid Ave. be hereafter named, designated and known as Henrietta St.

That Puente Drive, between Linda Vista Ave. and Colorado St. 52 be hereafter named, designated and known as Linda Vista Ave.

That Linda Vista Ave. between Puente Drive and Grand Ave., 52 be hereafter named, designated and known as Holly St.

A-396-OK That Craig Place, between Oak Ave. and Craig Ave., be hereafter named, designated and known as Verde St.

A-396 That Virginia Court, between the westerly and thereof and San Gabriel Blvd. be hereafter named, designated and known as San Marcos Drive.

A-363 That Ella Court, extending westerly from Palm Terrace, be hereafter named, designated and known as Heather Square.

A-366 That Monte Vista Ave. between the southerly end of El Nido Ave. and San Pasqual St., be hereafter named, designated and known as El Nido Avenue.

That Kensington Place, between Vernon Ave. and Orange Grove 52 Ave., be hereafter named designated and known as Holly Street.

Sec. 2. The City Clerk shall certify to the adoption of this ordinance and cause the same to be published once in the Pasadena Star-News

I hereby certify that the foregoing ordance was adopted by the Board of Directors of the City of Pasadena, at its meeting held March 2, 1928, by the following vote:

Ayes: Directors, Daugherty, Jenkins, Merrill, Monroe, Shupe, Taylor, Wopschall

Noes: None.

Bessie Chamberlain, Clk. City of Pasadena

Signed and approved this 2nd day of March, 1928.

Clayton R. Taylor, Chairman of the Board of Directors of the City of Pasadena.

Copied by B. Kaplan, Mar. 13, 1928; compared by M. Parker

425 Gott 4-17-28
44 " 5-3-28
41 Hildebrand 5-3-28

TED ON INDEX MAP NO.

50-52 51-Kimball 52-Kimball 53 Kimball 54 Kimball 55 Kimball 56 Kimball 57 Kimball 58 Kimball 79 Kimball

TTED ON ASSESSOR'S BOOK NO. 189 Kimball 190 Kimball 191 Kimball 194 Kimball 196 O.K. Kimball

363 Kimball 366, 374 Kimball 396 Kimball 473 Kimball 192 Kimball

HECKED BY Balnum GROSS REFEREN Crane 6-11-28

RESOLUTION NO. 462

The Board of Trustees of the City of Montebello does resolve as follows:

Sec. 1. That that portion of Beverly Blvd., a public street in the City of Montebello, lying between the westerly line of Tract No. 2784 as per map recorded in Book 35, pages 26 and 27 of Maps, Records of Los Angeles County, and the westerly City Boundary line of the City of Montebello, be closed up, vacated and abandoned as contemplated by Resolution of Intention No. 447.

Adopted Aug. 20, 1927. W. R. Parmalee-Pres. Bd. Trustees

Attest: L. G. Herr, City Clerk

Copied by B. Kaplan, Mar. 13, 1928½ compared by M. Parker

TTED ON INDEX MAP NO. 36 BY Booth 9-1-28

ATTED ON ASSESSOR'S BOOK NO. 715 BY Kimball 3-2-1929

ECKED BY Balnum GROSS REFERENCED BY Crane 6-11-28.

Recorded in Book 7731, page 303, Official Records, March 3, 1928.
Grantors: Pearl Boughton, Harry S. Boughton, Claude V. Montgomery.
Grantee: City of El Segundo.
Nature of Conveyance: Street Deed.
Date of Conveyance: Dec. 2, 1927.
Consideration: $1 C.S. 8993.
Granted for: Public Street purposes.
Description: The nly. 40 ft. of Lot 7, Block 106, El Segundo Sheet No. 3, recorded in Book 20, Pages 22-23 of Maps, Records of L.A. County, Calif., on file in the office of the County Recorder of said County.
Said property is to be used for public street purposes only.
Accepted by City of El Segundo Dec. 2, 1927; V.D.McCarthy,Cy.Clk.
Copied by M. Parker March 12, 1928; compared by B. Kaplan.

PLATTED ON INDEX MAP NO. 23 BY Hildebrand 8-14-28

PLATTED ON ASSESSOR'S BOOK NO. 154 BY Kimball 1-29-'29

CHECKED BY Bainum CROSS REFERENCED BY Crane 6-11-28

Recorded in Book 7099, page 161, Official Records, March 5, 1928.
Grantor: Bradbury Estate Company.
Grantee: City of Monrovia. Deed ineffective Property not in City of Monrovia
Nature of Conveyance: Easement.
Date of Conveyance: Feb. 4, 1928.
Consideration: $1 see D: 56-31
Granted for: Highway purposes.
Description: That portion of Lot 2, Sec. 24, T. 1 N., R. 11 W., San Bernardino Base and Meridian, as shown on map of the Subdivision of the Rancho Azusa de Duarte, recorded in Book 6, pages 80 and 82, Misc. Recs. of L.A.County, California, bounded as follows:
Beginning at the NW corner of Tract No. 8118, as shown on map recorded in Book 103, page 67 of Maps, Records of Los Angeles County, California; thence E., along the nly. line of said Tract 8118, 391.28 ft. to the northeast corner thereof; thence N. 29°19' W., along the nly. prolongation of the ely. line of Madeline Drive, 34.41 ft., more or less, to the sly. line of land conveyed by John Bradbury and wife to the Bradbury Estate Company, by deed recorded in Book 2708, page 158, of Deeds, Records of Los Angeles County, California; thence W., along said sly. line, 387.66 ft., more or less, to the ely. line of Mountain Avenue, formerly Canon Drive; thence S. 23° 48' E., along the ely. line of said Mountain Avenue, 32.79 ft., more or less, to the point of beginning.
Accepted by City of Monrovia March 3, 1928; L.P.Black, Cy.Clk.
Copied by M. Parker March 12, 1928; compared by B. Kaplan.

PLATTED ON INDEX MAP NO. 45 BY Booth 7-9-28

PLATTED ON ASSESSOR'S BOOK NO. 168 A.O.K. BY Schnackenbeck. 1-28-29

CHECKED BY Bainum CROSS REFERENCED BY Crane 6-11-28.

Recorded in Book 7778, page 339, Official Records, March 5, 1928.
Grantors: James K. Morris and Grace A. Morris, Isaac Colborn and Estella Colborn, Union Oil Company of California.
Grantee: City of Monrovia.
Nature of Conveyance: Easement.
Date of Conveyance: Sept. 22, 1927.
Consideration: $1
Granted for: Highway purposes.
Description: A strip of land 10 ft. in width, being the E. 10 ft. of Lots 23 and 24 of Block A of Spence and Falvey's Subdivision, as shown on map recorded in Book 17, page 87 of Misc. Recs. of L.A.Co., Calif.
Accepted by City of Monrovia March 3, 1928; L. P. Black, City Clk.
Copied by M. Parker March 12, 1928; compared by B. Kaplan.

PLATTED ON INDEX MAP NO. 45 BY Booth- 7-9-28

PLATTED ON ASSESSOR'S BOOK NO. 68 BY Kimball 12-27-1928

CHECKED BY Bainum CROSS REFERENCED BY Crane 6-12-28

Recorded in Book 7841, page 128, Official Records, March 5, 1928.
Grantors: Fred A. Click and Mary M. Slick, Herrick D. Slick and Bonnie M. Slick.
Grantee: City of Monrovia.
Nature of Conveyance: Easement.
Date of Conveyance: February 28, 1928.
Consideration: $1
Granted for; Highway purposes.
Description: The wly. 11 ft. of the sly. 20-2/3 ft. of Lot 14 and the wly. 11 ft. of the nly. 18-1/3 ft. of Lot 15, both of Block P, Town of Monrovia as shown on map recorded in Book 9, page 70, Misc. Recs. of L.A.Co., Calif.
Accepted by City of Monrovia March 3, 1928; L.P.Black, City Clerk.
Copied by M. Parker March 12, 1928; compared by B. Kaplan.

PLATTED ON INDEX MAP NO. 45 BY Booth- 7-9-28

PLATTED ON ASSESSOR'S BOOK NO. 68 68 BY Kimball 12/27/28

CHECKED BY Bainum CROSS REFERENCED BY Crane 6-12-28

Recorded in Book 7747, page 308, Official Records, March 5, 1928.
Grantors: A. J. Murrel and J. T. Bogle.
Grantee: City of Monrovia.
Nature of Conveyance: Easement.
Date of Conveyance: Feb. 27, 1928.
Consideration: $1
Granted for: Highway purposes.
Description: The wly. 11 ft. of the sly. 50 ft. of Lot 12, Blk. P, Town of Monrovia, as shown on map recorded in Book 9, page 70, Misc. Recs. of L.A.Co.Calif.
Accepted by City of Monrovia March 3, 1928; L. P. Black, City Clerk.
Copied by M. Parker March 12, 1928; compared by B. Kaplan.

PLATTED ON INDEX MAP NO. 45 BY Booth- 7-9-28

PLATTED ON ASSESSOR'S BOOK NO. 68 68 BY Kimball 12-27-'28

CHECKED BY Bainum CROSS REFERENCED BY Crane 6-12-28

Recorded in Book 7081, page 397, Official Records, March 5, 1928.
Grantor: Joseph Jubile.
Grantee: City of Monrovia.
Nature of Conveyance: Easement.
Date of Conveyance: Feb. 28, 1928.
Consideration: $1
Granted for: Highway purposes.
Description: The wly. 11 ft. of the sly. 25 ft. of the nly. 50 ft. of Lot 13, Block P, Town of Monrovia, as shown on map recorded in Book 9, page 70, Misc. Recs. of L.A.Co.,Calif.
Accepted by City of Monrovia March 3, 1928; L.P.Black, City Clerk.
Copied by M. Parker March 12, 1928; compared by B. Kaplan.

PLATTED ON INDEX MAP NO. 45 BY Booth - 7-9-28

PLATTED ON ASSESSOR'S BOOK NO. 68 BY Kimball 12-27-'28

CHECKED BY Bainum CROSS REFERENCED BY Crane 6-12-28.

Recorded in Book 7787, page 337, Official Records, March 5, 1928.
Grantor: Security Trust & Savings Bank.
Grantee: City of Monrovia.
Nature of Conveyance: Easement.
Date of Conveyance: Feb. 29, 1928.
Consideration: $1
Granted for: Highway purposes.
Description: The wly. 11.5 ft. of the sly. 22 ft. of Lot 5 and the wly. 11.5 ft. of Lot 6, both of Bossart's Subdivision of Lots 13 and 14 as shown on map recorded in Book 22, page 6, Misc. Recs. of Los Angeles County, Calif.
Accepted by City of Monrovia March 3, 1928; L. P. Black,Cy. Clk.
Copied by M. Parker March 12, 1928; compared by B. Kaplan.

PLATTED ON INDEX MAP NO. 45 BY Booth - 7-9-28

PLATTED ON ASSESSOR'S BOOK NO. 68 BY Kimball 12-28-'28

CHECKED BY Bainum CROSS REFERENCED BY Crane 6-12-28

Recorded in Book 7847, page 91, Official Records, March 5, 1928.
Grantors: Sherman J. McQueen, Mrs. Ethel M. McQueen, John H. Bartle, Amelia Bartle, Security Trust & Savings Bank.
Grantee: City of Monrovia.
Nature of Conveyance: Easement.
Date of Conveyance: March 1, 1928.
Consideration: $1
Granted for: Highway purposes.
Description: The wly. 11.5 ft. of Lots 3 and 4 and the wly. 11.5 ft. of the nly. 4 ft. of Lot 5, all of Bossart's Subdivision of Lots 13 and 14 as shown on map recorded in Book 22, page 6, Misc. Recs. of Los Angeles County, Calif.
Accepted by City of Monrovia March 3, 1928; L. P. Black, Cy.Clk.
Copied by M. Parker March 12, 1928; compared by B. Kaplan.

PLATTED ON INDEX MAP NO. 45 BY Booth - 7-9-28

PLATTED ON ASSESSOR'S BOOK NO. 68 BY Kimball 12-28-'28

CHECKED BY Bainum CROSS REFERENCED BY Crane 6-12-28.

Recorded in Book 7081, page 395, Official Records, March 5, 1928.
Grantors: Jake H. Terry and Anna M. Spence.
Grantee: City of Monrovia.
Nature of Conveyance: Easement.
Date of Conveyance: Feb. 28, 1928.
Consideration: $1
Granted for: Highway purposes.
Description: The wly. 11.5 ft. of the nly. 20.5 ft. of the sly. 47.1 ft. of Lot 13, Subdivision of part of Block G as shown on map recorded in Book 14, page 24, Misc. Records of Los Angeles County, Calif.
Accepted by City of Monrovia March 3, 1928; L. P. Black, City Clk.
Copied by M. Parker March 12, 1928; compared by B. Kaplan.

PLATTED ON INDEX MAP NO. 45 BY Booth - 7-9-28

PLATTED ON ASSESSOR'S BOOK NO. 68 BY Kimball 12-27-28

CHECKED BY Balnum CROSS REFERENCED BY Crane 6-12-28

Recorded in Book 7832, page 157, Official Records, March 5, 1928.
Grantors: Arthur B. Combs and Security Trust & Savings Bank.
Grantee: City of Monrovia.
Nature of Conveyance: Easement.
Date of Conveyance: Feb. 20, 1928.
Consideration: $1
Granted for: Highway purposes.
Description: The ely. 12 ft. of the sly. 50 ft. of Lot 3, Blk. L, Town of Monrovia, as shown on map recorded in Book 9, page 70, Misc. Recs. of L.A.Co., Calif.
Accepted by City of Monrovia March 3, 1928; L. P. Black, Cy.Clk.
Copied by M. Parker March 12, 1928; compared by B. Kaplan.

PLATTED ON INDEX MAP NO. 45 BY Booth- 7-9-28

PLATTED ON ASSESSOR'S BOOK NO. 68 BY Kimball 12-27-1928

CHECKED BY Balnum CROSS REFERENCED BY Crane 6-12-28

Recorded in Book 7855, page 64, Official Records, March 5, 1928.
Grantors: John H. Bartle and Amelia Bartle.
Grantee: City of Monrovia.
Nature of Conveyance: Easement.
Date of Conveyance: Feb. 29, 1928.
Consideration: $1
Granted for: Highway purposes.
Desdription: The ely. 12 ft. of Lot 1 and the ely. 12 ft. of the nly. 40 ft. of Lot 2, both of Block L, Town of Monrovia, as shown on map recorded in Book 9, page 70, Misc. Recs. of L. A. Co., Calif.
Accepted by City of Monrovia March 3, 1928; L. P. Black. Cy.Clk.
Copied by M. Parker March 12, 1928; compared by B. Kaplan.

PLATTED ON INDEX MAP NO. 45 BY Booth- 7-9-28

PLATTED ON ASSESSOR'S BOOK NO. 68 BY Kimball 12-27-28

CHECKED BY Balnum CROSS REFERENCED BY Crane 6-12-28

Recorded in Book 7099, page 160, Official Records, March 5, 1928.
Grantors: John H. Bartle and Amelia Bartle.
Grantee: City of Monrovia.
Nature of Conveyance: Easement.
Date of Conveyance: Feb. 29, 1928.
Consideration: $1
Granted for: Highway purposes.
Description: The ely. 11.5 ft. of Lot 24, Blk. F, Town of Monrovia, as shown on map recorded in Book 9, page 70, Misc. Recs. of L.A.Co., Calif.
Accepted by City of Monrovia March 3, 1928; L. P. Black, City Clk.
Copied by M. Parker March 12, 1928; compared by B. Kaplan.

PLATTED ON INDEX MAP NO. 45 BY Booth 7-9-28

PLATTED ON ASSESSOR'S BOOK NO. 68 BY Kimball 12-27-1928

CHECKED BY Bainum CROSS REFERENCED BY Crane 6-12-28.

Recorded in Book 7778, page 341, Official Records, March 5, 1928.
Grantor: Sidney Jane Stewart.
Grantee: City of Glendale.
Nature of Conveyance: Grant Deed. C.F.1587
Date of Conveyance: Feb. 14, 1928.
Consideration: $1
Granted for: Alley purposes.
Description: The wly. 10 ft. of Lot 67, Glendalia Park Tract, as per Map recorded in Book 10, page 157 of Maps, in the office of the Recorder of Los Angeles County, Calif.
This land is deeded for alley purposes only.
Accepted by City of Glendale March 1, 1928; A.J.Van Wie,Cy.Clk.
Copied by M. Parker March 12, 1928; compared by B. Kaplan.

PLATTED ON INDEX MAP NO. 41 BY Hildebrand 7-13-28

PLATTED ON ASSESSOR'S BOOK NO. 309 BY Kimball 3-11-29

CHECKED BY Bainum CROSS REFERENCED BY Crane 6-12-28

Recorded in Book 7769, page 371, Official Records, March 6, 1928.
Grantor: S. Davis.
Grantee: City of Pasadena
Nature of Conveyance: Grant Deed. O.R.M. 7769 -373
Date of Conveyance: Feb. 20, 1928.
Consideration: $1 Granted for: Northup Avenue.
Description: That portion of Lots 1 and 2, Tract No. 8979, as per map recorded in Map Book 141, page 86, Records of L.A. Co., State of Calif., included within the following described exterior boundary lines, to-wit:
Beginning at a 2inch iron pipe monument set at the SWcorner of Lot 27, Tract No.10169, as per map recorded in Map Book 128, pages 73 and 74, Records of said County, said corner being in the ely. boundary line of Northup Avenue as shown on map of said Tract No.10169, said corner also being in the nly. boundary line of Tract No. 8979 aforesaid; thence S. 89°58'30" W. along the nly. boundary line of said Tract No. 8979 a distance of 60 ft. to a point, said point being distant thereon 30.82 ft. wly. from the nely corner of Lot 2, Tract No. 8979 aforesaid; thence S. 0°22'50" W., parallel with the prolonged ely. line of said Northup Avenue a distance of 87.51 ft. to a point; thence swly. along a curve concave to the NW, tangent to the last above described line and having a radius of 15 ft. a distance of 23.44 ft. to a point in the sly. boundary line of said Lot 2 and distant thereon 37.25 ft. wly.

from the sely. corner of said Lot 2, said corner also being in the nly. line of Brandon Street as said Street is shown on map of Tract No. 8979 aforesaid; thence N. 89°56' E. along the said nly. line of Brandon Street a distance of 90 ft. to a point; thence nwly. along a curve concave to the NE, tangent to the last above described line and having a radius of 15 ft. a distance of 23.69 ft. to a point in the prolonged ely. line of said Northup Avenue; thence North 0°22'50" E. along the said prolonged ely. line of Northup Avenue a distance of 87.21 ft. to the point of beginning.

All as shown on map marked G-148 on file in the office of the City Engineer and Superintendent of Streets of the City of Pasadena in said County, a copy of which is attached hereto and made a part hereof.

The above described property is deeded to said City for street purposes, to-wit, for the opening and extending of Northup Ave. Accepted by City of Pasadena Feb. 28, 1928; B. Chamberlain City Clk. Copied by M. Parker March 12, 1928; compared by B. Kaplan.

PLATTED ON INDEX MAP NO. 44 BY Rowse 7-5-28.

PLATTED ON ASSESSOR'S BOOK NO. 366 BY Kimball 12-21-1928

CHECKED BY Bainum CROSS REFERENCED BY Crane 6-12-28.

RESOLUTION NO. 1357

RESOLUTION OF THE BOARD OF TRUSTEES OF THE CITY OF WHITTIER CHANGING THE NAME OF BEVERLY BOULEVARD TO BEVERLY DRIVE.

RESOLVED by the Board of Trustees of the City of Whittier, that Beverly Blvd. (heretofore a part of Lemon Street, the name of which was changed by Resolution No. 1290) shall be hereafter known and designated as Beverly Drive. (D:56-207)

Adopted and approved this 5th day of July, 1927.

John H. Linkletter, Pres. of the Board of Trustees

Attest: Paul Gilmore, City Clerk

Copied by B. Kaplan, Mar. 13, 1928; compared by M. Parker

PLATTED ON INDEX MAP NO. 37 BY Gott 4-23-28

PLATTED ON ASSESSOR'S BOOK NO. 346 BY Kimball 1-24-'29

CHECKED BY Bainum CROSS REFERENCED BY Crane 6-13-28

RESOLUTION NO. 1381

RESOLUTION OF THE CITY COUNCIL OF THE CITY OF WHITTIER CHANGING THE NAME OF A PORTION OF TURNBULL DRIVE TO BEVERLY BOULEVARD

RESOLVED, by the City Council of the City of Whittier that that portion of Turnbull Drive, between the east line of Citrus Ave. and the west line of Pickering Avenue, shall be hereafter known and designated as Beverly Boulevard.

Adopted and approved this 10th day of October, 1927.

John H. Linkletter, Mayor

Attest: Paul Gilmore, City Clerk

Copied by B. Kaplan, Mar. 13, 1928; compared by M. Parker

PLATTED ON INDEX MAP NO. 37 BY Gott, 4-23-28

PLATTED ON ASSESSOR'S BOOK NO. 138 BY Kimball 4-5-29

CHECKED BY Bainum CROSS REFERENCED BY Crane 6-13-28

---

1 27

Recorded in Book 8424, page 142, Official Records, March 6, 1928.
Grantor: Grace W. Shilling.
Grantee: City of Pasadena.
Nature of Conveyance: Quitclaim Deed.
Date of Conveyance: Feb. 21, 1928.
Consideration: $10
Description: Lot 20, Blk. B, North Pasadena Tract, as per map recorded in Book 37, page 42, Misc. Recs. of L.A.Co.
Under Decree of Distribution in Case No. 84232 in Department 2 of Superior Court of Los Angeles County the entire estate of Warren R. Shilling was awarded to the grantor herein, widow of said Warren R. Shilling. This parcel of land was not listed in the inventory of the estate nor in the Decree of Distribution.
Accepted by City of Pasadena Feb. 28, 1928; B. Chamberlain, Cy.Clk.
Copied by M. Parker March 13, 1928; compared by B. Kaplan.

PLATTED ON INDEX MAP NO. 42 OK BY Gott 4-18-28

PLATTED ON ASSESSOR'S BOOK NO. 194 BY Kimball 1-26-29

CHECKED BY Bainum ABSTRACTS REFERENCED BY Crane 6-13-28

Recorded in Book 8368, page 288, Official Records, March 6, 1928.
Grantor: Charles H. Shaw,
Grantee: City of Pasadena.
Nature of Conveyance; Grant Deed.
Date of Conveyance: Feb. 20, 1928.
Consideration: $200.
Description: The W. half of theS. half of Lot 4 of the E. J. McMillen's Tract, in the City of Pasadena, County of Los Angeles, State of California, as per map recorded in Book 8, page 9 of Maps, in the office of the County Recorder of said County.
Accepted by City of Pasadena Feb. 28, 1928; B.Chamberlain, City Clk.
Copied by M. Parker March 13, 1928; compared by B. Kaplan.

PLATTED ON INDEX MAP NO. 42 BY Gott 4-18-28

PLATTED ON ASSESSOR'S BOOK NO. 194 BY Kimball 1-26-1929

CHECKED BY Bainum ABSTRACTS REFERENCED BY Crane 6-13-28

Recorded in Book 6667, page 377, Official Records, March 6, 1928.
Grantor: Isabel Grebe.
Grantee: City of Pasadena.
Nature of Conveyance: Quitclaim Deed.
Date of Conveyance: Feb. 23, 1928.
Consideration: $20
Description: Lots 2 and 3, Block D, North Pasadena Tract, as per map recorded in Book 37, page 42, Misc. Recs. of Los Angeles County, being the land conveyed to F.C.J.Grebe, also known as Joseph Grebe, by deed recorded July 29, 1889.
Accepted by City of Pasadena Feb. 28, 1928; B. Chamberlain, City Clk.
Copied by M. Parker March 13, 1928; compared by B. Kaplan.

PLATTED ON INDEX MAP NO. 42 OK BY Gott 4-18-28

PLATTED ON ASSESSOR'S BOOK NO. 194 BY Kimball - 1-26-29

CHECKED BY Bainum ABSTRACTS REFERENCED BY Crane 6-13-28.

28

Recorded in Book 7742, page 395, Official Records, March 6, 1928.
Grantor: Lydia M. Crum.
Grantee: City of Compton.
Nature of Conveyance: Grant Deed.
Date of Conveyance: Feb. 28, 1928.
Consideration: $1
Granted for: Public Street purposes. Plum Street
Description: That portion of Lot A of the Temple and Gibson Tract, as per map recorded in Book 2, pages 540 and 541, Misc. Recs. of L.A.Co., described as follows:

A strip of land of the uniform width of 40 ft., extending from the wly. line of Tract No. 4368, as per map recorded in Book 47, page 76 of Maps, Records of L.A.Co., to the ely. line of Tract No. 4469, as per map recorded in Book 48, page 22 of Maps, Records of Los Angeles County, and more particularly described as follows:

Beginning at the nwly. corner of Lot 1 in Block K of said Tract No. 4368; thence wly. in a direct line to the nely. corner of Lot 10 in Blk. I of said Tract No. 4469; thence nly. in a direct line to the sely. corner of Lot 20 in Block H of said last mentioned Tract; thence ely. in a direct line to the swly. corner of Lot 18 in Block J of said Tract No. 4368; thence sly. in a direct line to the point of beginning.

To be used as and for a public street and for no other purpose, and to be known as Plum Street.
Accepted by City of Compton Feb. 28, 1928; M. Hecock, City Clk.
Copied by M. Parker March 13, 1928; compared by B. Kaplan.

PLATTED ON INDEX MAP NO. 26 26 BY Hildebrand 8-12-28

PLATTED ON ASSESSOR'S BOOK NO. 92 BY Kimball 12-29-28

CHECKED BY Bainum CROSS REFERENCED BY Crane 6-14-28

Recorded in Book 7810, page 112, Official Records, March 6, 1928.
Grantor: Lydia M. Crum.
Grantee: City of Compton.
Nature of Conveyance: Grant Deed.
Date of Conveyance: Feb. 28, 1928.
Consideration: $1
Granted for: Public Street - Apple Street.
Description: That portion of Lot A of the Temple and Gibson Tract, as per map recorded in Book 2, pages 540 and 541 of Misc. Recs. of L. A. Co., described as follows:

A strip of land of the uniform width of 40 ft., extending from the wly. line of Tract No. 4368, as per map recorded in Book 47, page 76 of Maps, Records of Los Angeles County, to the ely. line of Tract No. 4469, as per map recorded in Book 48, page 22 of Maps, Records of Los Angeles County, more particularly described as follows:

Beginning at the nwly. corner of Lot 1 in Blk. J of said Tract No. 4368; thence wly. in a direct line to the nely. corner of Lot 10 in Blk. H of said Tract No. 4469; thence nly. in a direct line to the sely. corner of Lot 20 in Block E of said last mentioned Tract; thence ely. in a direct line to the swly. corner of Lot 24 in Blk. G of said Tract No. 4368; thence sly. in a direct line to the point of beginning.

To be used as and for a public street and for no other purpose, and to be known as Apple Street.
Accepted by City of Compton Feb. 28, 1928; M. Hecock, City Clk.
Copied by M. Parker March 13, 1928; compared by B. Kaplan.

PLATTED ON INDEX MAP NO. 26 BY Hildebrand 8-17-28

PLATTED ON ASSESSOR'S BOOK NO. 92 BY Kimball 12-29-28

CHECKED BY Bainum CROSS REFERENCED BY Crane 6-14-28.

See D:62-64
See D:66-31

ORDINANCE NO. 600

AN ORDINANCE OF THE BOARD OF TRUSTEES OF THE CITY OF HUNTINGTON PARK DEDICATING CERTAIN PARCELS OF LAND AS AND FOR PARTS OF CEDAR, ARBUTUS, MARCONI AND PASSAIC STREETS.

The Board of Trustees of the City of Huntington Park do ordain as follows:

Sec. 1. That a certain parcel of land situated in the City of Huntington Park, County of Los Angeles, State of California, hereinafter in this section described, now owned in fee by the said City, be and the same is hereby dedicated as and for a part of Cedar Street, a public street in said City. Said land is described as follows:

That portion of Lot 284 of Tract No. 5311 in the City of Huntington Park, County of Los Angeles, State of California, as per map recorded in Book 56, Pages 69 and 70 of Maps, in the office of the County Recorder of said County, described as follows:

Beginning at the southeasterly corner of Lot 181 of said Tract No. 5311; thence S. 1°18' E., along the southerly prolongation of the easterly line of said Lot 181, 20,22 feet, more or less, to the southerly line of said Lot 284; thence S. 82°56'30" E., along said southerly line, 50.54 feet, more or less, to the intersection with the southerly prolongation of the westerly line of Lot 144 of said Tract No. 5311; thence N. 1°18' W., along said last mentioned southerly prolongation 20.22 feet, more or less, to the southwesterly corner of said Lot 144; thence N. 82°56'30" W., along the northerly line of said Lot 284, 50.54 feet to the point of beginning.

Sec. 2. That a certain parcel of land situated in the City of Huntington Park, County of Los Angeles, State of California hereinafter in this section described, now owned in fee by the said City, be and the same is hereby dedicated as and for a part of Arbutus Avenue, a public street in said City, Said land is described as follows:

That portion of Lot 284 of Tract No. 5311 in the City of Huntington Park, County of Los Angeles, State of California, as per map recorded in Book 56, pages 69 and 70 of Maps, in the office of the County Recorder of said County, described as follows:

Beginning at the southeasterly corner of Lot 217 of said Tract No. 5311; thence S. 1°18' E., along the southerly prolongation of the easterly line of said Lot 217, 20.22 feet more or less, to the southerly line of said Lot 284; thence south 82°56'30" E., along said southerly line, 50.54 feet, more or less, to the intersection with the southerly prolongation of the westerly line of Lot 182 of said Tract No. 5311; thence N. 1°18'W., along said last mentioned southerly prolongation, to the southwesterly corner of said Lot 182; thence N. 82°56'30" W., along the northerly line of said Lot 284, 50.54 feet, to the point of beginning.

Sec. 3. That a certain parcel of land situated in the City of Huntington Park, County of Los Angeles, State of California, hereinafter in this section described, now owned in fee by the said City, be and the same is hereby dedicated as and for a part of Marconi Street, a public street in said City. Said land is described as follows:

That portion of Lot 284 of Tract No. 5311 in the City of Huntington Park County of Los Angeles, State of California, as per map recorded in Book 56, pages 69 and 70 of Maps, in

the office of the County Recorder of said County, described as follows:

Beginning at the southeasterly corner of Lot 251 of said tractNo. 5311; thence S. 1°18' E. along the southerly prolongation of the easterly line of said Lot 251 20.22 feet, more or less, to the southerly line of said Lot 284; thence S. 82° 56'30" E. along the southerly line of said Lot 284, 50.54 ft. more or less, to the intersection with the southerly prolongation of the westerly line of Lot 218 of said Tract No. 5311; thence N. 1°18'W. along said last mentioned southerly prolongation, 20.22 feet, more or less, to the southwesterly corner of said Lot 218; thence N. 82°56'30" West, along the northerly line of said Lot 284 50.54 feet to the point of beginning.

Sec. 4. That a certain parcel of land situated in the City of Huntington Park, County of Los Angeles, State of California, hereinafter in this section described, now owned in fee by the said City, be and the same is hereby dedicated as and for a part of Passaic Street, a public street in said City. Said land is described as follows:

That portion of Lot 284 of Tract No. 5311 in the City of Huntington Park, County of Los Angeles, State of California, as per map recorded in Book 56, pages 69 and 80 of Maps, in the office of the County Recorder of said County, described as follows:

Beginning at the southwesterly corner of Lot 252 of said Tract No. 5311; thence N. 82°56'30" W., along the northerly line of said Lot 284; 50.54 feet, to a point in the southerly prolongation of the easterly line of Lot 283 of said Tract No. 5311; thence S. 1°18' E., along said southerly prolongation, 20.22 feet, more or less, to the southerly line of said Lot 284; thence S. 82°56'30" E., along said southerly line, 50.54 feet, more or less to the intersection with the southerly prolongation of the westerly line of said Lot 252; thence N. 1°18' W., along said last mentioned southerly prolongation 20.22 feet, more or less to the point of beginning.

Passed and approved this 19th day of July, 1926.

(Seal) Jerome V. Scofield, Pres. Board of Trustees

Attest: H. H. Hunter, City Clerk

State of California) ss
County of Los Angeles)

I, H. H. Hunter, City Clerk of the City of Huntington Park, do hereby certify that the foregoing Ordinance, being Ordinance No._____, was passed by the Board of Trustees of the City of Huntington Park, signed by the President of the said Board, and attested by the City Clerk, all at a regular meeting thereof held on the_____day of June, 1926, and that the same was passed by the following vote, to-wit:

Ayes:
Noes:
Absent:

_____ City Clerk, City of Huntington Park

Copied by B. Kaplan, Mar. 1e, 1928; compared by M. Parker

PLATTED ON INDEX MAP NO. 35 BY Booth 4-19-28

PLATTED ON ASSESSOR'S BOOK NO. 413 BY Kimball 4-17-'29

CHECKED BY Kimball CROSS REFERENCED BY Crane 6-14-28

ORDINANCE NO. 645

AN ORDINANCE OF THE BOARD OF TRUSTEES OF AND COUNCIL OF THE CITY OF HUNTINGTON PARK CHANGING THE NAME OF A CERTAIN PUBLIC STREET WITHIN SAID CITY.

The Board of Trustees and Council of the City of Huntington Park do ordain as follows:

Sec. 1. That a certain public street within the City of Huntington Park, extending from the northerly line of Slauson Ave. to the southerly line of Florence Avenue, located in the City of Huntington Park, County of Los Angeles, State of California, heretofore commonly known and designated as Boyle Avenue, shall hereafter be known and designated as State Street.

Passed and approved November 7, 1927
Milton A. Blanchard, President, Board of Trustees and Council.

Attest: E. H. Kjellgren, City Clerk
Copied by B. Kaplan, Mar. 13, 1928; compared by M. Parker

...TED ON INDEX MAP NO. 35 BY Booth - 4-19-28

...D ON ASSESSOR'S BOOK NO. 419 Kimball 4-11-29 703 BY Schnackenbeck 4-12-29

...KED BY 419 Kimball 703 Kimball CROSS REFERENCED BY Crone 8-23-28.

See D:66-29
See D:62-64

RESOLUTION NO. 950

A RESOLUTION OF THE CITY COUNCIL OF THE CITY OF HUNTINGTON PARK DECLARING CERTAIN TRAVELED ROADWAYS IN SAID CITY OF HUNTINGTON PARK TO BE PUBLIC HIGHWAYS.

The City Council of the City of Huntington Park does resolve as follows: that,

WHEREAS, a certain affidavit duly signed and attested has been filed in the office of the City Clerk of the City of Huntington Park, affirming therein that certain strips of land hereinafter described has, for the past five years, been continuously and uninterruptedly used by the public, and claimed by the public to be, public highways.

Therefore, the City Council of the City of Huntington Park does declare the following described strips of land to be public highways in the City of Huntington Park.

A strip of land 50 feet wide extending from the northerly dedication line of Passaic Street, as shown on map of Tract No. 4663, recorded in Book 59, page 88 of Maps, Records of Los Angeles County to the southerly dedication line of Passaic Street as shown on map of Tract No. 5311, recorded in Book 56, pages 69 and 70 of Maps, records of Los Angeles County; and

A strip of land 50 feet wide extending from the northerly dedication line of Marconi Street as shown on map of Tract No. 5495, recorded in Book 59, pages 58 and 59 of Maps, Records of Los Angeles County, to the southerly dedication line of Marconi Street as shown on map of Tract No. 5311, recorded in Book 56, pages 69 and 70 of Maps, Records of Los Angeles County; and

A strip of land 50 feet wide extending from the northerly dedication line of Arbutus Street as shown on map of Tract No. 5495, recorded in Book 59, pages 58 and 59 of Maps, Records of Los Angeles County, to the southerly dedication line of Arbutus Street as shown on map of Tract No. 5311, recorded in Book 56,

pages 69 and 70 of Maps, Records of Los Angeles County; and

A strip of land 50 feet wide extending from the northerly dedication line of Cedar Street as shown on map of Tract No. 5495, recorded in Book 59, pages 58 and 59 of Maps, Records of Los Angeles County, to the southerly dedication line of Cedar Street as shown on a map of Tract No. 5311, recorded in Book 56, pages 69 and 70 of Maps, Records of Los Angeles County; and

A strip of land 50 feet wide extending from the northerly dedication line of Benson Street as shown on map of Tract No. 5495, recorded in Book 59, pages 58 and 59 of Maps, Records of Los Angeles County, to the southerly dedication line of Benson Street as shown on map of Tract No. 5311, recorded in Book 56, pages 69 and 70 of Maps, Records of Los Angeles County; and

A strip of land 50 feet wide extending from the northerly dedication line of Plaska Street as shown on map of Tract No. ~~5485~~ 5495 recorded in Book 59, pages 58 and 59 of Maps, Records of Los Angeles County, to the southerly dedication line of Plaska Street as shown on map of Tract No. 5311, recorded in Book 56, page 69 and 70 of Maps, Records of Los Angeles County; and

A strip of land 50 feet wide extending from the northerly dedication line of Hood Avenue as shown on map of Tract No. 5495, recorded in Book 59, pages 58 and 59 of Maps, Records of Los Angeles County, to the southerly dedication line of Hood Avenue as shown on map of Tract No. 5311, recorded in Book 56, pages 69 and 70 of Maps, Records of Los Angeles County; and

said strips of land being locally known by the names of the respective streets adjoining, and are hereby respectively named the same as said adjoining streets.

Milton A. Blanchard, Mayor, City of Huntington Park
Attest: W. P. Mahood, Deputy City Clerk.

Copied by B. Kaplan, Mar. 13, 1928; compared by M. Parker

[illegible]ED ON INDEX MAP NO. 35 BY Booth 4-19-28

[illegible]ED ON ASSESSOR'S BOOK NO. 419 BY Kimball 4-17-29

[illegible]KED BY [illegible] CROSS REFERENCED BY Crane 6-14-28

ORDINANCE NO. 391

AN ORDINANCE OF THE BOARD OF TRUSTEES OF THE CITY OF VERNON, ORDERING TO BE CLOSED UP, VACATED AND ABANDONED, A PORTION OF INDIANA STREET, LYING NORTHERLY OF HOLABIRD AVENUE, IN SAID CITY.

The Board of Trustees of the City of Vernon do ordain as follows:

Sec. 1. That the public interest and convenience require and the Board of Trustees of the City of Vernon hereby orders to be and the same is hereby closed up, vacated and abandoned, that certain portion of that certain public street in the City of Vernon known as Indiana Street, as per map of the Rancho Laguna filed in Superior Court Case No. B25296, Records of Los Angeles County, California, and particularly described as follows:

Beginning at the southwesterly corner of Lot 20, Tract No. 8626, as per map recorded in Book 121, pages 96 to 100 of Maps, records of said County; thence along the easterly line of said Indiana Street, being the westerly line of said Lot 20 and Lot 19 of said Tract No. 8626, N. 13°22' E. 451.89 feet; thence, along the northerly line of said Indiana St., N. 83°54'30" W. 50.40 feet; thence along the westerly line of said Indiana Street, being the easterly line of Lots 16

and 17 of said Tract No. 8626 and the easterly line of Lot 81-1/2 of said Rancho Laguna, (N.) 13°22' W. 437.64 feet, more or less, to the southeast corner of said Lot 81-1/2; thence along the northeasterly line of Holabird Avenue, as shown on said map, S. 67°42'45" E. 50.61 feet, more or less, to the point of beginning.

Sec. 2. That the work more particularly described in Sec. 1. hereof is for the closing up, vacating and abandoning of a portion of said street, and it appears to said Board of Trustees that there are no damages, costs or expenses arising out of said work and no assessment therefor is necessary, and therefore, no commissioners are appointed to assess benefits or damages for said work or to have general supervision thereof.

Sec. 3. The City Clerk of the City of Vernon shall certify to the passage of this Ordinance and cause copies of the same to be published by posting in three of the most public places in the City of Vernon, to wit; at the entrance to the City Hall at No. 4305 Santa Fe Avenue, at the northwest corner of Thirty-eighth Street and Santa Fe Avenue and at the northwest corner of Thirty-seventh Street and Santa Fe Avenue, there being no daily, weekly, or semi-weekly newspaper published in the City of Vernon, and the same shall be in full force and effect on and after the date of such posting.

Adopted and approved this 6th day of Dec., 1926.

J. J. Furlong, President of the Board of Trustees of the City of Vernon

Attest: T. J. Furlong, City Clerk of the City of Vernon

STATE OF CALIFORNIA)
COUNTY OF LOS ANGELES) ss
CITY OF VERNON)

I, T. J. Furlong, City Clerk of the City of Vernon, hereby certify that the foregoing Ordinance was introduced at a meeting of the Board of Trustees of the City of Vernon held on the 15th day of November, 1926, and passed and adopted by said Board at a regular meeting thereof held on the 6th day of December, 1926, by the following vote, to-wit:

Ayes: Durbin, Leonis, Levy, Furlong
Noes: None
Absent Kniffin

T. J. Furlong, City Clerk of the City of Vernon

Copied by B. Kaplan, Mar. 14, 1928; compared by M. Parker

PLATTED ON INDEX MAP NO. 35 BY Booth- 4-19-28

POSTED ON ASSESSOR'S BOOK NO. 81 BY Kimball 12-27-1928

CHECKED BY Barnes GROSS REFERENCED BY Crane 6-15-28

ORDINANCE NO. 143

AN ORDINANCE OF THE CITY OF EL SEGUNDO, CALIFORNIA, amending ORDINANCE NO. 121 OF SAID CITY ENTITLED "AN ORDINANCE OF THE CITY OF EL SEGUNDO, CALIFORNIA, DECLARING VACANT FOR PUBLIC STREET PURPOSES A CERTAIN PORTION OF PORT AVENUE WITHIN THE SAID CITY, AS CONTEMPLATED BY RESOLUTION OF INTENTION NO. 110," PASSED AND ADDOPTED ON THE 27th DAY OF NOVEMBER, A. D. 1925, BY AMENDING SECTION 1 THEREOF.

The Board of Trustees (now City Council) of the City of El Segundo California, does ordain as follows:

Sec. 1. That Section 1 of Ordinance No. 121 of the City of El Segundo, California, entitled:

"An ordinance of the City of El Segundo, California, declaring vacant for public street purposes a certain portion of Port Avenue within the said City, as contemplated by Resolution of Intention No. 110" passed and adopted on the 27th day of November, A. D., 1925, be and the same is hereby amended so as to read as follows:

"Section 1. That all of that certain portion of that certain public street named, designated and known as 'Port Avenue,' within the said City of El Segundo, California, described as follows, to-wit:

All of that portion of Port Avenue lying between the Easterly line of The Strand and a line drawn 85 feet easterly of and parallel with said easterly line of said The Strand, as streets are shown upon Map of Tract No. 3303 recorded in Book 36, Page 14 of Maps, Records of Los Angeles County, and on file in the office of the County Recorder of said County, be and the same is hereby closed up, vacated and abandoned for public street purposes.

That it is the purpose of these proceedings and of this Ordinance to vacate and abandon for public street purposes the said portion of Port Avenue hereinabove described."

Sec. 2. That said Ordinance No. 121 is hereby amended accordingly.

Sec. 3. The City Clerk shall certify to the passage and adoption of this ordinance; shall cause the same to be published once in the official paper of said city to-wit: The El Segundo Herald, a weekly newspaper printed, published and circulated within said city and which is hereby designated for that purpose.

This ordinance shall become effective at midnight on the thirtieth day from and after the date of the adoption there of.

Passed, approved and adopted this 28th day of October, A. D. 1927.

Peter E. Binder,
Mayor of the City of El Segundo,
California, formerly President of
the Board of Trustees thereof

Attest: Victor D. McCarthy, City Clerk
(Seal)

STATE OF CALIFORNIA)
COUNTY OF LOS ANGELES) ss
CITY OF EL SEGUNDO)

I, Victor D. McCarthy, City Clerk of the City of El Segundo California, do hereby certify that the whole number of members of the City Council of the said city is five; that the foregoing ordinance being Ordinance No. 143, was duly passed and adopted by the City Council, approved and signed by the Mayor of said City, and attested by the City Clerk of said City, all at a regular meeting of the said Council held on the 28th day of October, A. D. 1927, and that the same was so passed and adopted by the following vote:

Ayes: Councilment Cannon, Gerow, Krimmel, Love and Binder, Mayor

Noes: None

Absent: None

Victor D. McCarthy
(Seal) City Clerk of the City of El Segundo, Cal.

Copied by B. Kaplan, Mar. 14, 1928; compared by M. Parker

PLATTED ON INDEX MAP NO. 25 BY Rowse 8-16-28.

PLATTED ON ASSESSOR'S BOOK NO. 357 BY Kimball 4-29-29

LOCKED BY Kimball BOOK REFERENCED BY Crane 6-15-28.

SPECIAL ORDINANCE NO. 466 See Ord. 460 D:59-125

AN ORDINANCE CHANGING THE NAME OF CENTRAL AVENUE TO OCEAN PARK BLVD. IN THE CITY OF SANTA MONICA, CALIFORNIA

The City Council of the City of Santa Monica ordains as follows:
Sec. 1. That all of Central Avenue within the City of Santa Monica be known as and named Ocean Park Boulevard.
Approved and adopted, November 15, 1926.
H. Michel, Ex-officio Mayor
Attest: F. A. Helton, Ex-officio City Clerk
Copied by B. Kaplan, Mar. 14, 1928; compared by M. Parker

PLATTED ON INDEX MAP NO. O.K BY Crane 6-15-28
PLATTED ON ASSESSOR'S BOOK NO. O.K BY " "
CHECKED BY CROSS REFERENCED BY " "

SPECIAL ORDINANCE NO. 494

AN ORDINANCE ORDERING THE CLOSING UP AND VACATING OF A PORTION OF OCEAN PARK BOULEVARD IN THE CITY OF SANTA MONICA, CALIFORNIA

The City Council of the City of Santa Monica ordains as follows:
That the northwesterly 2 feet of Ocean Park Boulevard between the southwesterly line of Main Street and the northeasterly line of Tract No. 7425 as recorded in Book 86, pages 63 to 66 inclusive, Records of Los Angeles County, be closed up, vacated and abandoned as described in Special Ordinance No. 491 (Street Series) said ordinance being the ordinance of intention to make said improvement.
Adopted and approved, May 9, 1927
H. Michel, Ex-officio Mayor
Attest: F. A. Helton, Ex-officio City Clerk
Copied by B. Kaplan, Mar. 14, 1928, compared by M. Parker

PLATTED ON INDEX MAP NO. 21 BY Hildebrand 8-11-28
PLATTED ON ASSESSOR'S BOOK NO. 128 BY Drown 5-10-29
CHECKED BY Kimball CROSS REFERENCED BY Crane 6-16-28

SPECIAL ORDINANCE NO. 496

AN ORDINANCE CHANGING THE NAME OF HATCH STREET TO SIXTEENTH STREET IN THE CITY OF SANTA MONICA, CALIFORNIA

The City Council of the City of Santa Monica ordains as follows:
That all of Hatch Street within the City of Santa Monica be known as and named Sixteenth Street.
Adopted and approved May 23, 1927
H. Michel, Ex-officio Mayor
Attest: F. A. Helton, Ex-officio City Clerk
Copied by B. Kaplan, Mar. 14, 1928; compared by M. Parker

PLATTED ON INDEX MAP NO. 21 BY Hildebrand 8-11-28
PLATTED ON ASSESSOR'S BOOK NO. 97 BY Bainum 5-11-29
CHECKED BY Bainum CROSS REFERENCED BY Crane 6-16-28.

ORDINANCE NO. 209

AN ORDINANCE OF THE BOARD OF TRUSTEES OF THE CITY OF CULVER CITY, CALIFORNIA, CHANGING THE NAME OF PUTNAM AVENUE, SITUATED IN CULVER CITY, CALIFORNIA, TO CULVER BOULEVARD.

The Board of Trustees of the City of Culver City do ordain as follows:

Sec. 1. That the name of the street Putnam Avenue, situated in Culver City, California, be and the same is hereby changed to Culver Boulevard by which name said Putnam Avenue, shall hereafter be designated and known.

Passed and approved, Nov. 8, 1926.

R. E. Houck, President, Board of Trustees

Attest: Nelle Brown Haus, City Clerk.

Copied by B. Kaplan, Mar. 14, 1928; compared by M. Parker

PLATTED ON INDEX MAP NO. 22 23 BY Rowse 8-14-28. Hildebrand 8-14-28

PLATTED ON ASSESSOR'S BOOK NO. 369 BY Kimball 3-22-29

CHECKED BY Bainum CROSS REFERENCED BY Crane 6-18-28.

ORDINANCE NO. 220

AN ORDINANCE OF THE BOARD OF TRUSTEES OF THE CITY OF CULVER CITY, CALIFORNIA, VACATING AND ABANDONING A PORTION OF THE ALLEY OR COURT IN BLOCK NO. 7, CLARKDALE, IN CULVER CITY, CALIFORNIA

Sec. 1. That the public interest and convenience require and the said Board of Trustees of the City of Culver City hereby orders the following work to be done or improvement to be made within said City, to-wit:

The closing up, vacating and abandonment of that portion of the alley or court in Block No. 7 of Clarkdale, as recorded in Book 9, page 176 of Maps, Records of Los Angeles County, which is included within the following lines and boundaries, to wit:

Commencing at the most southerly corner of Lot 12, said Block 7, and running thence along the southeasterly lines of said Lot 12 and of Lot 13, said Block and Tract, to the most easterly corner of said Lot 13; thence in a direct line to the most southerly corner of Lot 14; of said Block 7, which corner lies in the northwesterly line of a certain plot of ground deeded for school purposes by deed recorded in Book 45, page 141, of Deeds, Records of said County, said plot being shown on the recorded map of said "Clarkdale" thence in a direct line to the most westerly corner of said school plot; thence in a direct line to the point of beginning.

Adopted and approved Jan. 10, 1927

R. E. Houck, Pres. Board of Trustees

Attest: Nelle Brown Haus, City Clerk

Copied by B. Kaplan, Mar. 14, 1928; compared by M. Parker

PLATTED ON INDEX MAP NO. 21 BY Hildebrand 8-11-28

PLATTED ON ASSESSOR'S BOOK NO. 127 BY Kimball 12-20-'28

CHECKED BY Bainum CROSS REFERENCED BY Crane 6-18-28

ORDINANCE NO. 239

See D:62-61

~~AN ORDINANCE OF THE BOARD OF TRUSTEES OF THE CITY OF CULVER CITY, CHANGING THE NAME OF DEL REY BOULEVARD TO CULVER BOULEVARD.~~

The Board of Trustees of the City of Culver City do ordain as follows:

Sec. 1. That the name of that certain public street and highway in the City of Culver City, California, now known and designated as Del Rey Boulevard be and the same is hereby changed to Culver Boulevard.

Passed and adopted May 2, 1927.

R. E. Houck, Pres. Board of Trustees

Attest: Nelle Brown Haus, City Clerk

Copied by B. Kaplan, Mar. 14, 1928; compared M. Parker

~~PLATTED ON INDEX MAP NO. BY~~

~~PLATTED ON ASSESSOR'S BOOK NO. BY~~

~~CHECKED BY CROSS REFERENCED BY~~

RESOLUTION NO. 251

See D:50-297 Res 1356.

AN ORDINANCE OF THE CITY COUNCIL OF THE CITY OF CULVER CITY, CALIFORNIA, VACATING AND ABANDONING PORTION PUBLIC STREET WITHIN LOT 10 OF THE PEDRO TALAMANTES ALLOTMENT IN RANCHO LA BALLONA

The City Council of the City of Culver City, California, do ordain as follows:

That that strip of land heretofore used as a public street described as follows:

A strip of land 25 links wide, now designated as a road, along the northeasterly side of Lot 10 of the Pedro Talamantes 120.70 acre allotment in Rancho La Ballona, as per map filed in Superior Court Case No. 7078, Records of Los Angeles County.

Said land being located within the City limits of the City of Culver City, California, be and the same is hereby vacated and abandoned as a public street.

Adopted and approved Sept. 18, 1927

R. E. Houck, Mayor

Attest: Nelle Brown Haus, City Clerk

Copied by B. Kaplan, Mar. 14, 1928; compared by M. Parker

PLATTED ON INDEX MAP NO. O.K. BY Crane 6-18-28

PLATTED ON ASSESSOR'S BOOK NO. O.K BY " " " "

CHECKED BY CROSS REFERENCED BY " " " "

ORDINANCE NO. 253

AN ORDINANCE OF THE CITY COUNCIL OF THE CITY OF CULVER CITY, CALIFORNIA CLOSING AND ABANDONING A PORTION OF INCE WAY.

The City Council of the City of Culver City do ordain as follows:

Sec. 1. It is hereby ordered and declared that that portion of Ince Way hereinafter described, be closed, vacated and abandoned as a public street, to-wit:

All that portion of Ince Way between the southwesterly line of Tract No. 1775 as shown on map recorded in Book 21, pages 190 and 191 of Maps, Records of Los Angeles County, California, and a line distant 1.25 feet north-

easterly at right angles therefrom and parallel therewith, from the southeasterly line of Putnam Avenue, as shown on said Map of said Tract No. 1775, northwesterly to the northwesterly line of said Tract No. 1775.

Passed and adopted, R. V. Houck, Mayor, October 10, 1927
Attest: Nelle Brown Haus, City Clerk
Copied by B. Kaplan, Mar. 14, 1928; compared by M. Parker

PLATTED ON INDEX MAP NO. 23 BY Hildebrand 8-14-28

PLATTED ON ASSESSOR'S BOOK NO. 369 BY Kimball 3-23-29

CHECKED BY Bainum CROSS REFERENCED BY Crane 6-18-28

~~ORDINANCE NO. 209~~

See O:56-243.

AN ORDINANCE OF THE CITY OF BEVERLY HILLS, CALIFORNIA, ORDERING THE CLOSING UP OF A PORTION OF THE FIRST ALLEY SOUTHERLY FROM AND PARALLEL TO WILSHIRE BOULEVARD IN SAID CITY, IN ACCORDANCE WITH RESOLUTION OF INTENTION NO. 300, ADOPTED THE 1st DAY OF NOVEMBER, 1926.

WHEREAS, the public interest and convenience require a realignment of a portion of the first alley southerly from and parallel to Wilshire Boulevard in the City of Beverly Hills, and

WHEREAS, the Board of Trustees of said City passed its resolution of Intention No. 300 on the 1st day of November, 1926, declaring the intention of said Board to order said improvement, and

WHEREAS, the Street Superintendent of said City did thereafter cause to be posted the notices of said improvement as required by law, and also caused to be published by four successive insertions in the Beverly Hills Citizen, a weekly newspaper of general circulation printed, published and circulated in said City, beginning with the issue of said newspaper on 4th day of November, 1926, and ending on the 25th day of November, 1926, a similar notice of said improvement, and

WHEREAS, an additional five feet of land adjoining and parallel to said alley on the southerly side thereof has been conveyed to said city.

NOW, THEREFORE, the Board of Trustees of the City of Beverly Hills, do ordain as follows:

Sec. 1. That the public interest and convenience require that the northerly 5 feet of the first alley southerly of Wilshire Blvd. and extending between Speedway Drive and Rodeo Drive in the City of Beverly Hills shall be and it is hereby ordered to be immediately vacated, abandoned and closed up, in accordance with Resolution of Intention No. 300 of the Board of Trustees of the City of Beverly Hills.

Passed and approved and adopted, Dec. 13, 1926
S. M. Spalding, Pres. Bd. of Trustees
Attest: B. J. Firminger, City Clerk
Copied by B. Kaplan, Mar. 14, 1928; compared by M. Parker

PLATTED ON INDEX MAP NO. O.K. BY

PLATTED ON ASSESSOR'S BOOK NO. O.K. BY

CHECKED BY CROSS REFERENCED BY Crane 6-19-28.

Recorded in Book 7788, page 272, Official Records, March 1, 1928.
Grantors: Robert Stadie and Alma Stadie.
Grantee: City of Burbank.
Nature of Conveyance: Grant Deed.
Date of Conveyance: Feb. 27, 1928.
Consideration: $1
Granted for: Street purposes. *for Corrected description See D:82-27*
Description: Portion of the SW 1/4 of Fractional Section 9, T. 1 N., R. 14 W., S.B. B. & M., in the City of Burbank, County of Los Angeles, State of California and more particularly described as follows:

Beginning at the intersection of the wly. boundary line of the City of Burbank with the wly. prolongation of the sly. line of Lot 519, Tract No. 9597 as per Map recorded in Book 132, page 89 of Maps, Records of Los Angeles County, Calif.; thence N. 89°54'55" E. 409.83 ft. to a point; thence S. 0°07'05" E. 103.92 ft. to a point; thence N. 60°52'20" W. 21.16 ft. to a point; thence wly. along a curved line having a radius of 500 ft. through an angle of 29°12'45" and concave to the (NE) 254.93 ft. to a point; thence S. 89°54'55" W. 143.10 ft. to a point; thence N. 8°13'16" W. 30.30 ft. to the point of beginning.

Above property is conveyed for street purposes.
Accepted by City of Burbank Feb. 28, 1928; F.S.Webster, City Clk.
Copied by M. Parker March 14, 1928; compared by B. Kaplan.

PLATTED ON INDEX MAP NO. 40 BY *Hildebrand 7-3-28*

PLATTED ON ASSESSOR'S BOOK NO. 451 BY *Kimball 5-20-29*

CHECKED BY *Kimball* CROSS REFERENCED BY *Crane 6-19-28.*

Recorded in Book 7864, page 47, Official Records, March 5, 1928.
Grantors: J. Frank Wilson and Myrtle Wilson.
Grantee: City of Monrovia.
Nature of Conveyance: Easement.
Date of Conveyance: March 1, 1928.
Consideration: $1
Granted for: Highway purposes.
Description: A portion of the NW quarter of Sec. 23, T. 1 N., R. 11 W., S.B.B. & M., in the City of Monrovia, County of Los Angeles, Calif., described as follows:

Beginning at the NW corner of Lot 23, Tract No. 7466 as shown on map recorded in Book 80, page 42 of Maps, Records of Los Angeles County, Calif.; thence along the nly. line of said Tract No. 7466, 361.62 ft. to a point on the nly. line of said Tract No. 7466, said point being S. 64°48' W. 62.13 ft. from the most nly. nwly. corner of said Tract No. 7466; thence North 87 ft. to a point on a curve concave to the N.W. and having a radius 28.03 ft., a radial line to said curve and through last mentioned point has a bearing of North 34°53' W.; thence nely. along said last mentioned curve 9.19 ft. to the true point of beginning and a radial line to said last mentioned curve and through the true point of beginning has a bearing of North 53°40' W.; thence along the continuation of said last mentioned curve whose radius is 28.03 ft., a distance of 53.93 ft. to a point on said curve, a radial line to said curve and through said last mentioned point has a bearing of S. 34°53'08" W.; thence N. 8°23'30" W. 32.68 ft. to a point on a curve concave to the W. and having a radius of 43.94 ft., a radial line to said last mentioned curve and through last mentioned point has a bearing of S. 25°29'14" W.; thence sly. along said last mentioned curve 85.23 ft. to the true point of beginning, a radial

line to said last mentioned curve and through the true point of beginning has a bearing of North 43°22'38" W. The base of bearings for this description is N. 64°48' E. for the nly. line of said Tract No. 7466.
Accepted by City of Monrovia March 3, 1928; L. P. Black, City Clk.
Copied by M. Parker March 14, 1928; compared by B. Kaplan.

PLATTED ON INDEX MAP NO. 45 BY Booth- 7-10-28

PLATTED ON ASSESSOR'S BOOK NO. 69 BY Kimball 4-3-'29

CHECKED BY Kimball CROSS REFERENCED BY Crane 6-19-28.

Recorded in Book 8347, page 354, Official Records, March 7, 1928.
Grantor: Mary Chanchorena.
Grantee: City of Whittier.
Nature of Conveyance: Grant Deed. For Street purposes only.
Date of Conveyance: Feb. 23, 1928. Granada Drive
Consideration: $ 10
Description: All that portion of Lot 10, C.G.Warner's Tract, as per map recorded in Book 12, page 102 of Maps, Records of Los Angeles County, California, described as follows:
Beginning at the intersection of the North line of Beverly Drive and a line 4 ft. E. from and parallel with the West line of said Lot 10; thence N. along said parallel line to the nely. line of said Lot 10; thence sely. along said nely. line of Lot 10 to a line 10 ft. E. from and parallel with said W. line of Lot 10; thence S. along said last mentioned parallel line to the N. line of Beverly Drive; thence W. along said North line of Beverly Drive to the point of beginning.
Accepted by City of WhittierMarch 6, 1928; P.Gilmore,City Clk.
Copied by M. Parker March 14, 1928; compared by B. Kaplan.

PLATTED ON INDEX MAP NO. 37 BY Gott 4-23-28

PLATTED ON ASSESSOR'S BOOK NO. 346 BY Kimball 1-25-29

CHECKED BY Bainum CROSS REFERENCED BY Crane 6-19-28

Recorded in Book 2944, page 155, Official Records, Dec. 31, 1923.
Grantors: Forrest L. Miller and Mary E. Miller.
Grantee: City of Pasadena.
Nature of Conveyance: Grant Deed. C.F.1043
Date of Conveyance: Sept. 21, 1923.
Consideration: $2[illegible].
Description: That portion of Lot 57, Block B, Riggins Bros. Subdivision as per map recorded in Book 36, page 22, M.R.of Los Angeles County, included within the following described exterior boundary lines, to-wit:
Beginning at the SW corner of said Lot 57; thence nly. along the wly. boundary line of said Lot 57, a distance of 35.02 ft. to a point; thence sely. along a curve concave to the left, having a radius of 15.ft. and tangent to the last above mentioned line, a distance of 23.58 ft. to a point; thence in a direct line to a point in the ely. boundary line of said Lot 57 said point being distant 20 ft. nly. from the SE corner of said Lot 57; thence in a direct line to the SE corner of said Lot 57; thence in a direct line to the point of beginning . Free and clear of all encumbrances except taxes for the fiscal year 1923-24.
Accepted by City of Pasadena Sept. 19, 1923; B. Chamberlain,Cy.Clk.
Copied by M. Parker March 16, 1928; compared by B. Kaplan.

PLATTED ON INDEX MAP NO. 42 BY Gott 4-16-28

PLATTED ON ASSESSOR'S BOOK NO. 192 BY Watters 4-2-1928

CHECKED BY Kimball CROSS REFERENCED BY Houston 3-22-28

ORDINANCE NO. 231 O.R.M. 6722-153.

AN ORDINANCE OF THE CITY OF BEVERLY HILLS NAMING CERTAIN LAND DEEDED TO THE CITY OF BEVERLY HILLS FOR STREET PURPOSES, BEVERLY BOULEVARD.

The City Council and Board of Trustees of the City of Beverly Hills do ordain as follows:

Sec. 1. That all that certain land deeded to the City of Beverly Hills for street purposes by the Pacific Electric Railway, as per deed recorded in Book 6722, page 151, Official Records of Los Angeles County, California, be and the same is hereby named Beverly Boulevard, the same to be hereafter known and referred to as Beverly Boulevard.

Adopted and approved, August 23, 1927

S. M. Spalding, Mayor of City of Beverly Hills

Attest: B. J. Firminger, City Clerk

Copied by B. Kaplan, Mar. 14, 1928; compared by M. Parker

PLATTED ON INDEX MAP NO. 22 BY Rowse 8-14-28

PLATTED ON ASSESSOR'S BOOK NO. 456 BY Kimball 2-21-29

CHECKED BY Smith CROSS REFERENCED BY Crane 6-19-28

ORDINANCE NO. 233

AN ORDINANCE OF THE CITY OF BEVERLY HILLS, CALIFORNIA, DEDICATING CERTAIN PROPERTY IN THE SAID CITY FOR ALLEY PURPOSES.

THE CITY COUNCIL AND BOARD OF TRUSTEES of the City of Beverly Hills do ordain as follows:

Sec. 1. That the easterly 7½ feet of Lots No. 345, 346, 347, 348 and 423 of Tract No. ~~3525~~ 3337, as per Map recorded in Map Book 107, pages 1 to 9, Records of Los Angeles County, California, be and it is hereby dedicated to the public use for alley purposes and that the same shall be used and shall become a part of the alley adjacent thereto.

This ordinance shall take effect thirty days after its final adoption and passage.

Adopted and approved, September 6, 1927.

S. M. Spalding, Mayor & President of Board of Trustees

Attest: B. J. Firminger, City Clerk

Copied by B. Kaplan, Mar. 14, 1928; compared by M. Parker

PLATTED ON INDEX MAP NO. 22 BY Rowse 8-14-28.

PLATTED ON ASSESSOR'S BOOK NO. 423 BY Kimball 4-15-'29 Not cut, Lots are private propty. Opened 2-24-1933 - Kimball

CHECKED BY 4/18/28 CROSS REFERENCED BY Crane 6-19-28.

ORDINANCE NO. 238

AN ORDINANCE CHANGING THE NAME OF PEAVINE CANON DRIVE AS THE SAME HAS HERETOFORE EXISTED IN THE CITY OF BEVERLY HILLS TO SAN YSIDRO DRIVE.

The City Council and Board of Trustees of the City of Beverly Hills do ordain as follows:

Sec. 1. That the name of that certain public street within the City of Beverly Hills, County of Los Angeles, State of California, named and known, prior to the passage of this Ordinance, as Peavine Canon Rd. be and the same is hereby changed to and established as San Ysidro Drive.

This ordinance shall be in effect 30 days after pasage and adoption.

Approved and adopted October 25, 1927.

S. M. Spalding, Mayor and President of City Council

Attest: B. J. Firminger, City Clerk

Copied by B. Kaplan, Mar. 14, 1928; compared by M. Parker

PLATTED ON INDEX MAP NO. 21 BY Hildebrand 8-12-28

PLATTED ON ASSESSOR'S BOOK NO. 84 BY Kimball 3-13-29

CHECKED BY Bainum CROSS REFERENCED BY Crane 6-19-28.

ORDINANCE NO. 240

AN ORDINANCE CHANGING THE NAME OF PRUESS ROAD, A PUBLIC STREET IN THE CITY OF BEVERLY HILLS, TO ROBERTSON BOULEVARD.

The City Council and Board of Trustees of the City of Beverly Hills, do ordain as follows:

Sec. 1. That the name of that certain public street within the City of Beverly Hills, County of Los Angeles, State of California, named and known prior to the passage of this ordiance, as Pruess Road, be and the same is hereby changed to and established as Robertson Boulevard.

This ordinance shall be in full force and effect 30 days after the passage and adoption.

Adopted and approved, Nov. 8, 1927.

S. M. Spalding, Mayor & Pres. of Board of Trustees

Attest: B. J. Firminger, City Clerk

Copied by B. Kaplan, Mar. 14, 1928; compared by M. Parker

PLATTED ON INDEX MAP NO. 22 BY Rowse 8-14-28.

PLATTED ON ASSESSOR'S BOOK NO. 423 BY Kimball 4-15-29
701 " Bainum 4-23-29

CHECKED BY 701 Kimball 423 Kimball CROSS REFERENCED BY Crane 6-20-28

ORDINANCE NO. 241

AN ORDINANCE OF THE CITY OF BEVERLY HILLS, CALIFORNIA, ORDERING THE CLOSING OF PORTIONS OF THE EASTERLY SEVEN AND ONE HALF FEET OF THE FIRST ALLEY EASTERLY OF BEVERWIL DRIVE BETWEEN ENGLISH AVENUE SOMETIMES CALLED SMITHWOOD DRIVE, AND THE SOUTHERLY BOUNDARY OF THE CITY OF BEVERLY HILLS, PUBLIC ALLEYS AND STREETS IN SAID CITY AS THE SAME ARE SHOWN ON MAP OF TRACT NO. 3535 MAP BOOK 107, PAGES 1 to 9 RECORDS OF LOS ANGELES COUNTY, CALIFORNIA, IN ACCORDANCE WITH RESOLUTION OF INTENTION NO. 364 ADOPTED THE 16th DAY OF AUGUST, 1927.

The City Council and Board of Trustees of the City of Beverly Hills, do ordain as follows:

Sec. 1. That the public interest and convenience require and it is hereby ordered that the following work be done and improvement made, to wit:

That all the easterly 7½ feet of the first alley easterly

of Beverwil Drive between English Ave. sometimes called Smithwood Drive, and the southerly boundary of the City of Beverly Hills, public alleys and streets in said city, as the same are shown on map of Tract 3535, Map Book 107, pages 1 to 9, Records of Los Angeles County, California, be vacated, abandoned and closed up.

This ordinance to take effect thirty days after its final passage and adoption.

Passed, approved and adopted, November 15, 1927.

S. M. Spalding, Mayor & President of Board of Trustees

Attest: B. J. Firminger, City Clerk

Copied by B. Kaplan, Mar. 16, 1928; compared by M. Parker

PLATTED ON INDEX MAP NO. 22 BY Rowse 8-14-'28.

PLATTED ON ASSESSOR'S BOOK NO. 423 BY Kimball 4-15-'29

CHECKED BY Kimball CROSS REFERENCED BY Crane 6-20-28.

ORDINANCE NO. 438

AN ORDINANCE OF THE CITY OF INGLEWOOD, CALIFORNIA, CHANGING THE NAMES OF CERTAIN PUBLIC STREETS AND AVENUES WITHIN THE SAID CITY, TO-WIT: THE NAME OF THAT CERTAIN PUBLIC STREET KNOWN AS PARK ST. TO HILLCREST BLVD., AND THE NAME OF THAT CERTAIN PUBLIC STREET KNOWN AS FLOSON AVE. TO KELSO STREET.

The City Council of the City of Inglewood, California, does ordain as follows:

Sec. 1. That the name of all that certain public street within the said city of Inglewood, California, named and known as Park Street extending from Grevillea Ave. to Fruman Ave., be and the same is hereby changed to Hillcrest Boulevard, and the said Park St. shall hereafter be named and known as, and is hereby so named Hillcrest Boulevard.

383 A-383 A-162 Freeman

Sec. 2. That the name of all that certain public street within the said city of Inglewood, California, named and known as Floson Avenue extending from Ash Ave. to Fruman Ave., be and the same is hereby changed to Kelso Street, and the said Floson Ave. shall hereafter be named and known as and is hereby so named Kelso Street.

A-162 Freeman

Passed, approved and adopted Dec. 5, 1927.

Hugh B. Lawrence, Mayor

Attest: Otto H. Duelke, City Clerk

Copied by B. Kaplan, Mar. 14, 1928; compared by M. Parker

PLATTED ON INDEX MAP NO. 24 BY V.H. Brown 9-28-28

PLATTED ON ASSESSOR'S BOOK NO. 162 --- Kimball 2-8-'29 383 BY J. Wilson 5-15-29

CHECKED BY 162 --- Smith 383 --- Kimball CROSS REFERENCED BY Crane 9-25-28

ORDINANCE NO. 708

AN ORDINANCE REPEALING ORDINANCE NO. 702 RELATING TO THE ABANDONMENT OF A SMALL TRIANGULAR PORTION OF HERMOSA AVENUE

See D-66-256 Ord. 702

The Board of Trustees of the City of Redondo Beach, California, do ordain as follows:

Sec. 1. That Ordinance No. 702 of the City of Redondo Beach, California, entitled, "An Ordinance of the Board of Trustees of the City of Redondo Beach ordering that a portion of Hermosa

Avenue in the City of Redondo Beach, be closed up, vacated and abandoned for all street, alley and all other public uses and purposes, as contemplated by Resolution of Intention No. 675."

Passed and adopted by the Board of Trustees of said City on August 2, 1926, which said Ordinance purports to close up, vacate and abandon for all street, alley and all other public purposes, a portion of the public street, known as Hermosa Ave. particularly described in said ordinance No. 702, be and the same is hereby repealed, and all proceedings had and taken thereunder or under Resolution of Intention No. 675 are hereby repealed, abandoned and rescinded.

Passed, adopted and approved, September 20, 1926

D. B. London, Pres. Board of Trustees

Attest: Walter J. Balaam, City Clerk

Copied by B. Kaplan, Mar. 14, 1928; compared by M. Parker

PLATTED ON INDEX MAP NO. 25 OK BY

PLATTED ON ASSESSOR'S BOOK NO. OK 90 BY Bainum 5-9-29
O.K. 319 Kimball 3-15-29

CHECKED BY Smith CROSS REFERENCED BY Chana 10-11-28

ORDINANCE NO. 716

AN ORDINANCE CHANGING THE NAME OF THE WESTERLY PORTION OF EL REDONDO TO WEST EL REDONDO, CHANGING THE NAME OF THE EASTERLY PORTION OF EL REDONDO TO EAST EL REDONDO, CHANGING THE NAME OF THE SOUTHERLY PORTION OF SAID EL REDONDO TO SOUTH EL REDONDO AND CHANGING THE NAME OF THE REMAINING PORTION OF SAID STREET TO NORTH EL REDONDO.

The Board of Trustees of the City of Redondo Beach do ordain as follows:

Sec. 1. That the name of El Redondo, a public street in the City of Redondo Beach, California, be changed as follows, to-wit:

That the westerly portion of said El Redondo from Francisca Avenue to Francisca Avenue, be and the same is hereby changed to West El Redondo and said westerly portion of said El Redondo shall from and after the adoption of this Ordinance be named, as, known and called West El Redondo;

That the easterly portion of said El Redondo from Helberta Ave. to North Helberta Ave., be and the same is hereby changed to East El Redondo and said easterly portion of said El Redondo shall from and after the adoption of this Ordinance be named as, known and called East El Redondo;

That the southerly portion of said El Redondo from Helberta Ave. to Francisca Ave., be and the same is hereby changed to South El Redondo and said southerly portion of said El Redondo shall from and after the adoption of this ordinance be named as, known and called South El Redondo; and

That the northerly portion of said El Redondo from Helberta Avenue to Francisca Avenue, be and the same is hereby changed to North El Redondo and said northerly portion of said El Redondo shall from and after the adoption of this Ordinance be named as, known and called North El Redondo.

Sec. 2. The City Clerk shall certify to the adoption of this Ordinance and shall cause the same to be published by one insertion in the Redondo Daily Breeze, and thereupon and thereafter same shall be in full force and effect.

Passed and adopted by the Board of Trustees of the City of Redondo Beach and signed by the President thereof, this 21st

day of March, 1927.

Geo. Cate, President of Board of Trustees, pro-tem
Attest: Walter J. Balaam, City Clerk
Copied by B. Kaplan, Mar. 14, 1928; compared by M. Parker

PLATTED ON INDEX MAP NO. 25 Rowse 8-16-'28

PLATTED ON ASSESSOR'S BOOK NO. 319 BY Kimball 3-15-29

CHECKED BY Smith CROSS REFERENCED BY Crane 6-20-28.

ORDINANCE NO. 434

See D:38-179

AN ORDINANCE OF THE CITY OF INGLEWOOD, CALIFORNIA, AMENDING ORDINANCE NO. 355 OF SAID CITY ENTITLED "AN ORDINANCE OF THE CITY OF INGLEWOOD, CALIFORNIA, DECLARING VACANT FOR PUBLIC STREET PURPOSES, A PORTION OF TAMARACK AVENUE (FORMERLY IDLEWILD STREET) WITHIN THE SAID CITY AS CONTEMPLATED BY RESOLUTION OF INTENTION NO. 528", PASSED AND ADOPTED ON THE 3rd DAY OF MARCH A.D. 1924, BY AMENDING SECTION 1 THEREOF

The City Council of the City of Inglewood, California, does ordain as follows:

Sec. 1. That Section 1 of Ordinance No. 355 of the City of Inglewood, California, entitled:

"An Ordinance of the City of Inglewood, California, declaring vacant for public street purposes, a portiom of Tamarack Avenue, (formerly Idlewild Street) within the said city, as contemplated by Resolution of Intention No. 528",

Passed and adopted on the 3rd day of March, A. D. 1924, be and the same is hereby amended so as to read as follows:

"Sec. 1. That all that certain portion of that certain public street named, designated and known as Tamarack Ave. (formerly Idlewild Street) within the said City of Inglewood, California, described as follows, to wit:

Beginning at the point where the easterly line of Tamarack Avenue (formerly Idlewild Street) intersects the southerly line of Buckthorn Street as shown on Plat of the Townsite of Inglewood recorded in Book 34, pages 19 to 36 both inclusive, of Miscellaneous Records of Los Angeles County, California, on file in the office of the County Recorder of said county; thence southerly along the easterly line of Tamarack Avenue (formerly Idlewild Street) to the northerly line of Arbor Vitae Street; thence westerly along the said northerly line of Arbor Vitae Street, a distance of 10 ft; thence northerly on a line 10 feet westerly measured at right angles from and parallel with the said easterly line of Tamarack Avenue (formerly Idlewild Street) to the southerly line of Buckthorn Street; thence easterly along the said southerly line of Buckthorn Street to the point of beginning"

The purpose of these proceedings being to reduce that portion of said Tamarack Avenue between Buckthorn Street and Arbor Vitae Street from a width of seventy feet to a width of 60 feet, be and the same is hereby closed up, vacated and abandoned for public street purposes.

Sec. 2. That said Ordinance No. 355 is hereby amended accordingly.

Passed, approved and adopted Sept. 26, 1927

Hugh B. Lawrence, Mayor
Attest: Otto H. Duelke, City Clerk
Copied by B. Kaplan, Mar. 14, 1928; compared by M. Parker

PLATTED ON INDEX MAP NO. 24 OK BY Booth - 8-14-28

PLATTED ON ASSESSOR'S BOOK NO. 331/331 BY Kimball 1-23-'29

CHECKED BY Bainum CROSS REFERENCED BY Crane 6-21-28.

ORDINANCE NO. 175 C.S.B-686-3.

AN ORDINANCE OF THE COUNCIL OF THE CITY OF COMPTON DEDICATING CERTAIN REAL PROPERTY IN SAID CITY FOR PUBLIC STREET AND HIGHWAY PURPOSES, THE TITLE OF WHICH PROPERTY IS NOW VESTED IN THE CITY OF COMPTON, SAID STREET TO BE KNOWN AS OLIVE STREET

WHEREAS, certain real property has been conveyed to the City of Compton by deed recorded in Book 6197, page 152 of Deeds, Records of Los Angeles County, California, and

WHEREAS, it is deemed for the public interest and convenience that a portion of said real property should be used for public street and highway purposes, therefore

The Council of the City of Compton does ordain as follows:

That the following described portion of the above mentioned real property, to wit:

The northerly 13.50 feet of the westerly 16.00 feet of Lot 4 of Tract No. 1724, as per map recorded in Book 21, page 174 of Maps, Records of Los Angeles County, California, is hereby dedicated and declared to be a public street and highway, and shall be known as Olive Street.

Adopted and approved, July 21, 1925, C. A. Dickison, Mayor

Attest: Maude Heacock, City Clerk

Copied by B. Kaplan, Mar. 14, 1928; compared by M. Parker

PLATTED ON INDEX MAP NO. 32 BY Hildebrand 8-24-28

PLATTED ON ASSESSOR'S BOOK NO. 462 BY Kimball 3-26-29

CHECKED BY Kimball REFERENCED BY Crane 6-21-28.

O.R. 7118-18 ——→ ORDINANCE NO. 163

AN ORDINANCE OF THE CITY OF TORRANCE ORDERING THE CLOSING UP, VACATING AND ABANDONING OF A PORTION OF LOT S-3, TORRANCE TRACT

The City Council of the City of Torrance does ordain as follows:

Sec. 1. WHEREAS, on the 6th day of September, 1927, in conformity with that certain Act of the Legislature of the State of California, approved March 6th, 1889, entitled, "An Act to provide for the Laying Out Opening, Extending, Widening, Straightening or Closing Up in Whole or in Part, Any Street, Square, Lane, Alley, Court or Place Within Municipalities and to Condemn or Acquire any and all Lands and Property Necessary or Convenient for that Purpose" and Amendments thereto, said City Council passed its Resolution No. 338, declaring that the public interest and convenience require, and that it was its intention to order certain work to be done as therein specified and describing said work and specifying the exterior boundaries of the district of land to be affected or benefited by said work and to be assessed to pay the damages, costs and expenses thereof, and

WHEREAS, in further conformity with said Act and Amendments thereto and said Resolution, the Street Superintendent of said City of Torrance, thereupon caused to be conspicuously posted along the line of said contemplated work and improvement at not more than 300 feet in distance apart, but not less than three in all, notices of the passage of said Resolution, its date, and briefly, the work or improvement proposed and referring to said Resolution for further particulars, and did also cause a notice similar in substance to be published for four successive insertions in a

weekly newspaper, to wit: The Torrance Herald published and circulated in the City of Torrance, and designated by the said City Council in said Resolution.

WHEREAS, no objection, written or otherwise, to said work or improvement or to the extent of the district of land to be affected or benefited by said work or improvement or to be assessed to pay the costs and expenses thereof, were or have been made by any person whatsoever, whether interested or otherwise, within ten days after the expiration of the time of the publication of said notice, or have been delivered within such time to the Clerk of said City Council, and

WHEREAS, the time prescribed by said Act and Amendments thereto during which objections might be made to said work or improvement has expired, and

WHEREAS, said City Council, by virtue of the matters and things aforesaid, acquired jurisdiction to order said work to be done and improvement to be made,

NOW, THEREFORE, the said City Council of the City of Torrance does ordain as follows, to wit:

Sec. 2. That the public interest and convenience require and the said City Council of the City of Torrance does hereby order the closing up, vacating, and abandoning of those streets and portions of streets described as follows:

That portion of Lot S-3, Torrance Tract, as recorded in Map Book 22, pages 94 and 95, Los Angeles County Records, described as follows:

Beginning at a point in the easterly line of said Lot S-3, said point being N. 0°34'10" W., 802.02 feet from the northerly line of Carson Street; thence N. 0°34'10" W. on a prolongation of the westerly line of Block 110, Torrance Tract, to a point in the westerly line of said Lot S-3; thence northeasterly, easterly and southwesterly along the westerly, northerly and easterly lines of said Lot S-3 to point of beginning;

and the same are hereby declared vacated, closed and abandoned.

Sec. 3. That the streets hereinabove described in Section 2 of this ordinance are the streets and all of the streets described in the petition for vacation deemed necessary to be closed up, vacated, and abandoned for said improvement.

Sec. 4. The City Council finds and declares that the district of lands to be affected and benefited by the work of closing up and vacating said streets and to be assessed to pay the damages, costs and expenses thereof are the following, to-wit:

Sec. 5. It appearing that all of said property is owned by the Union Tool Company has agreed in writing to pay all costs and expenses of said work, therefore, no commissioners are appointed to assess damages and benefits for said work.

Sec. 6. That the City Clerk of the City of Torrance shall certify to the passage of this ordinance and shall cause the same to be published once in the Torrance Herald, a weekly newspaper published and circulated in said City, and hereby designated for that purpose by said City Council of said City.

Dated, Torrance, California, January 3, 1928.

Approved: John Dennis, Mayor

Attest: A. H. Bartlett, City Clerk of the City of Torrance (Seal)

STATE OF CALIFORNIA, COUNTY OF LOS ANGELES - ss

I, A. H. Bartlett, do hereby certify that I am the City Clerk of the City of Torrance, and that the above ordinance was

regularly introduced at a meeting of the City Council of said City of Torrance on the 3rd day of January, 1928, and was adopted on the 17th day of January 1928, at a regular meeting of said Council.

Dated this 18th day of January, 1928.

A. H. BARTLETT, City Clerk

Copied by B. Kaplan, Mar. 14, 1928; compared by M. Parker

PLATTED ON INDEX MAP NO. 28 28 BY Hildebrand 8-18-28

PLATTED ON ASSESSOR'S BOOK NO. 708 BY Drown - 5-6-29

CHECKED BY Kimball REFERENCED BY Crane 6-21-28.

RESOLUTION NO. 168

A RESOLUTION OF THE BOARD OF TRUSTEES OF THE CITY OF TORRANCE CHANGING THE NAME OF SUSANA STREET TO GRAMERCY AVENUE.

Resolved that the name of that certain street now known as Susana, be, and the same is hereby changed to Gramercy Avenue.

Adopted, March 3, 1924, A. H. Bartlett, City Clerk

Copied by B. Kaplan, Mar. 15, 1928; compared by M. Parker

PLATTED ON INDEX MAP NO. 28 28 BY Hildebrand 8-18-28

PLATTED ON ASSESSOR'S BOOK NO. 708 BY Drown-5-6-29

CHECKED BY Kimball REFERENCED BY Crane 6-21-28.

RESOLUTION NO. 230

TORRANCE --

NAMING WESTERLY EXTENSION OF REDONDO BOULEVARD

Void. See letter in Ord. file

D: 41-158

It is hereby resolved that that certain street dedicated by deed from Dominguez Land Corporation, recorded in Book 3509 page 286 of Official Records of Los Angeles County and accepted by Resolution No. 181 of the Board of Trustees shall bear the name Redondo Boulevard and be and constitute a part of Redondo Boulevard.

Approved April 6, 1927, R. R. Smith, Pres. Board of Trustees

Copied by B. Kaplan, Mar. 15, 1928; compared by M. Parker

PLATTED ON INDEX MAP NO. O.K. BY Crane 10-11-28

PLATTED ON ASSESSOR'S BOOK NO. O.K. BY Crane 10-11-28

CHECKED BY REFERENCED BY Crane 10-11-28

RESOLUTION NO. 190

Doc. #7252-P, Entered on Cert. No. NQ. 12638, March 31, 1947

A RESOLUTION OF THE BOARD OF TRUSTEES OF THE CITY OF SOUTH GATE ORDERING TO BE CLOSED UP, VACATED AND ABANDONED FOR STREET PURPOSES CERTAIN PORTIONS OF STATE STREET IN SAID CITY.

THE BOARD OF TRUSTEES OF THE CITY OF SOUTH GATE DOES RESOLVE AS FOLLOWS;

Sec. 1. That the public interest and convenience require and the Board of Trustees of the City of South Gate hereby orders to be, and the same is hereby closed up, vacated and abandoned for street purposes, the following described property, to-wit:

1st: All that portion of State Street, in the City of South Gate, County of Los Angeles, State of California,

described as follows:

Beginning at the intersection of the nly. line of Lot 2, of Subdivision of the Estate of Robert Tweedy, Dec'd., as shown on map recorded in Book 83, page 13, of Misc, Recs. of Los Angeles County, California, with the sly. prolongation of a line midway between the E. and W. lines of State Street, as shown on map of Tract No. 3477, recorded in Book 38, pages 11 and 12 of Maps, Records of said County; thence sly. 25.00 ft. along a line which is parallel with the wly. line of Deeble Street, as shown on map of Tract No. 5487, recorded in Book 59, page 5 of Maps, Records of said County; thence ely., parallel with the nly. line of the aforesaid Lot 2, and along the sly. line of Southern Avenue, a distance of 40.00 ft. to the true point of beginning for this description: thence from said true point of beginning sly. along a line parallel with said wly. line of Deeble Street, a distance of 25.10 ft. to a point on the E. line of State Street, said point being the point of beginning of a curve concave sely., having a radius of 25.00 ft., and tangent to said ely. line of State Street; thence nely. along said curve and along the sely. line of State St. a distance of 39.37 ft. to a point on the S. line of Southern Avenue; thence wly. along said S. line of Southern Avenue in a direct line, to the point of beginning.

2nd: All that portion of State Street, in the City of South Gate, County of Los Angeles, State of California, described as follows:

Beginning at the intersection of the nly. line of Lot 2, of Subdivision of the Estate of Robert Tweedy, Dec'd., as shown on map recorded in Book 83, page 13, of Misc. Recs. of L.A.Co., Calif., with the sly. prolongation of a line midway between the E. and W. lines of State Street, as shown on map of Tract No. 3477, recorded in Book 38, pages 11 and 12 of Maps, Records of said County; thence sly. 25.00 ft. along a line which is parallel with the wly. line of Deeble Street, as shown on map of Tract No. 5487, recorded in Book 59, page 5 of Maps, Records of said County; thence wly., parallel with the nly. line of the aforesaid Lot 2, and along the sly. line of Southern Avenue, a distance of 40.00 ft. to the true point of beginning for this description; thence from said true point of beginning sly. along a line parallel with said wly. line of Deeble Street, a distance of 24.90 ft. to a point on the wly. line of State Street, said point being the point of beginning of a curve concave swly., having a radius of 25.00 ft., and tangent to said wly. line of State Street; thence nwly. along said curve and along the swly. line of State Street, a distance of 39.17 ft. to a point on the S. line of Southern Avenue; thence ely. along said south line of Southern Avenue,; ~~thence ely. along~~ in a direct line, to the point of beginning.

Sec. 2. That the work more particularly described in Section 1 hereof is for the closing up, vacating and abandoning of a portion of said street, and it appears to said Board of Trustees that there are no damages, costs or expenses arising out of said work and no assessment therefor is necessary, and therefore no commissioners are appointed to assess the benefits or damages for said work or to have general supervision thereof.

Sec. 3. The City Clerk shall certify to the passage of this resolution and thereupon and thereafter the same shall be in full force and effect.

Adopted and approved this 4th day of January, 1927.

A. J. Schoby,
President of the Bd. of Trustees, City of South Gate.

Attest: Louis A. Grigley, City Clerk, City of South Gate.

Copied by M. Parker March 15, 1928; compared by B. Kaplan.

PLATTED ON INDEX MAP NO. 32 BY Hildebrand 4-12-28

PLATTED ON ASSESSOR'S BOOK NO. 437 BY Kimball 3-8-28

CHECKED BY Bainum LETTERED BY Crane 6-22-28 D-66

Recorded in Book 2757, page 349, Official Records, January 18, 1924.
Grantors: Thomas Reese and Mary Reese.
Grantee: Pasadena C.F. 1043
Nature of Conveyance: Grant Deed.
Date of Conveyance: December 22, 1923.
Consideration: $1281.
Description: The S. 20 ft. of Lots 37 and 38, Fairview Place Extension as per map recorded in Map Book 8, page 100 records of Los Angeles County. Free and clear of all encumbrances exdept taxes for the fiscal year 1923-24.
Accepted by City of Pasadena Dec. 18, 1923, B. Chamberlain, Cy.Clk.
Copied by M. Parker March 16, 1928; compared by B. Kaplan.

INDEX MAP NO. 44 BY Gott 4-30-28
LISTED ON ASSESSOR'S BOOK NO. 396 BY J. Wilson 4-14-28
CHECKED BY Kimball CROSS REFERENCED BY Houston 3-23-28

Recorded in Book 3979, page 364, Official Records, June 2, 1925.
Grantors: C. M. Ward and Mary Cooper Ward.
Grantee: City of Pasadena.
Nature of Conveyance: Grant Deed. C.F. 1043
Date of Conveyance: May 21, 1925.
Consideration: $19.50
Description: That portion of Lot 38, Hill Avenue Tract, as per map recorded in Map Book 9, page 36, records of Los Angeles County, included within the following described exterior boundary lines, to-wit:

Beginning at the NW corner of said Lot 38; thence ely. along the nly. boundary line of said Lot 38 a distance of 15 ft. to a point; thence swly. along a curve concave to the left having a radius of 15 ft. a distance of 23.56 ft. to a point in the wly. boundary line of said Lot 38 said point being distant 15 ft. sly. from the NW corner of said Lot 38; thence in a direct line to the point of beginning. Free and clear of all incumbrances except taxes for the fiscal year 1925-26.
Accepted by City of Pasadena May 26, 1925, B. Chamberlain, Cy. Clk.
Copied by M. Parker March 16, 1928; compared by B. Kaplan.

INDEX MAP NO. 42 Gott 4-16-28
LISTED ON ASSESSOR'S BOOK NO. 192 BY Walters 4-3-1928
CHECKED Kimball CROSS REFERENCED BY Houston 3-22-28.

Recorded in Book 4106, page 388, Official Records, Sept. 6, 1924.

RESOLUTION 377.

RESOLUTION DECLARING LIVE OAK AVENUE TO BE A PUBLIC STREET.

The Board of Trustees of the City of Glendora, California, do resolve as follows:

WHEREAS Live Oak Avenue between the N. boundary line of the City of Glendora, Calif., and the N. property line of Foothill Blvd. formerly Minnehaha Ave. in said city has been traveled by the public continuously, openly, uninteruptedly, adversely, and under the claim of right to travel the same as a public road to the width of 50 ft., for more than twenty years next prior hereto, and

WHEREAS, heretofore the City of Glendale has expended public funds in the improvement of said Avenue by the construction of a bridge thereon across the Little Dalton Wash and by grading the same at divers times; and

WHEREAS, in the registeration of titles to lands by divers owners of land fronting upon said street the right to use a strip of land 25 ft. wide has been recogonized in such registerations;and

WHEREAS, the assessment of the lands fronting upon said Avenue for tax purposes there has been excluded from such assessments for road purposes a strip of land off of the front thereof to the width of 25 ft.;and

WHEREAS, a large majority of the owners of the lands fronting upon said Avenue between said lands aforesaid have heretofore petitioned this Board of Trustees to improve said Avenue under the provision of an act of the legislature of the State of California designated the "Improvement Act of 1911". Now, therefore, be it and it is hereby resolved by the Board of Trustees of the City of Glendora, California, that by virtue of the acts aforesaid that said Live Oak Avenue between the N. boundary line of City of Glendora, Calif., and the N. property line of said Foothill Blvd. in said city, be and the same is hereby declared to be a public highway of the City of Glendora, Calif., of the width of 25 ft. upon each side of the following line to-wit:

The E. line of Sec. 30, T. 1 N., R. 9 W., S.B.M., between the two lines first herein described.

Attest: Fred Long, City Clerk.
Copied by M. Parker March 16, 1928; compared by B. Kaplan.

PLATTED ON INDEX MAP NO. 48 BY Hildebrand 5-12-28

PLATTED ON ASSESSOR'S BOOK NO. 108 BY Kimball 4-5-29

CHECKED BY Bainum CROSS REFERENCED B Crane 6-22-28.

Recorded in Book 7840, page 129, Official Records, March 7, 1928.
Grantors: W. B. Dodson and Nellie I. Dodson.
Grantee: City of El Monte.
Nature of Conveyance: Grant Deed.
Date of Conveyance: Dec. 22, 1923. C.F. 1594
Consideration: $10.
Granted for: Highway purposes.
Description: A portion of Lot 3 of Tract No. 3220 in the City of El Monte, as per Map recorded in Book 33, page 56 of Maps, Records of Los Angeles County, State of Calif., described as follows:

Commencing at a point in the sly. line of said Lot 3, distant 99.0 ft. wly. from the sely. corner thereof; thence N. 26° 49'24" E. 279.17 ft. to a point in the ely. line of said Lot; thence nly. along the ely. line of said Lot 62.86 ft. to the nely. corner thereof; thence S. 89°22'45" W. 20.14 ft.; thence S. 26°49'24" W. 338.42 ft.; thence S. 0°27' E. 9.85 ft. to the sly. line of said Lot 3; thence N. 89°21'30" E. 40.0 ft. to the point of commencement.
Accepted by City of El Monte January 28, 1924; R.R.Moore,Cy.Clk.
Copied by M. Parker March 16, 1928; compared by B. Kaplan.

PLATTED ON INDEX MAP NO. 46 BY Gott 5-10-28

PLATTED ON ASSESSOR'S BOOK NO. 388 BY Kimball 1-31-29

CHECKED BY Bainum CROSS REFERENCED BY Crane 6-22-28.

Recorded in Book 8359, page 328, Official Records, March 10, 1928.
Grantors: M. H. Topping and Charlott B. Topping.
Grantee: City of El Segundo.
Nature of Conveyance: Street Deed.
Date of Conveyance: Dec. 2, 1927.
Consideration: $1 C.S. 8993.
Granted for: Street purposes.
Description: The ely. 5 ft. of the wly. 40 ft. of the ely. 55 ft. of the sly. 125 ft. of Lot 8, Block 103, El Segundo Sheet No. 3, in the City of El Segundo, as recorded in Book 20, pages 22-23 of Maps, Records of Los Angeles County, Calif., and on file in the office of the County Recorder of said County.

Said property is to be used for public street purposes only.

Accepted by City of El Segundo Dec. 2, 1927; V. D. McCarthy, City Clk.
Copied by M. Parker March 17, 1928; compared by B. Kaplan.

PLATTED ON INDEX MAP NO. 23 BY Hildebrand 8-14-28
PLATTED ON ASSESSOR'S BOOK NO. 154 BY Kimball 4-29-29
CHECKED BY Bainum RECOMMENDED BY Crane 6-22-28

Recorded in Book 7811, page 224, Official Records, March 10, 1928.
Grantor: Michael Mulcahy.
Grantee: City of El Segundo.
Nature of Conveyance: Street Deed. C.S.8993
Date of Conveyance: Dec. 10, 1927.
Consideration: $1
Granted for: Street purposes.
Description: The sly. 40 ft. of Lot 4, Block 101, El Segundo Sht. No. 4, as recorded in Book 20, page 24 of Maps, Records of Los Angeles County, California, and on file in the office of the County Recorder of said County.

Said property is to be used for public street purposes only.

Accepted by City of El Segundo Dec. 16, 1927; V.D.McCarthy, City Clk.
Copied by M. Parker March 17, 1928; compared by B. Kaplan.

PLATTED ON INDEX MAP NO. 23 BY Hildebrand 8-14-28
PLATTED ON ASSESSOR'S BOOK NO. 381 BY Bainum 4-19-29
CHECKED BY Kimball RECOMMENDED BY Crane 6-22-28.

ORDINANCE NO. 2644

AN ORDINANCE OF THE CITY OF PASADENA NAMING A CERTAIN COURT AND STREET IN SAID CITY.

The Board of Directors of the City of Pasadena ordains as follows:
Sec. 1. That that certain Court 20 ft. more or less in width in said City extending wly. from Lake Avenue, more particularly described as all of Lot 5, Tract No. 1905, as per map recorded in Map Book 22, page 16, Records of Los Angeles County, shall hereafter be named, designated and known as Barrows Court. A-363

That the certain street 40 ft. more or less in width in said City Extending ely. from Avenue 64, being all those certain lands conveyed in Deed recorded in Book 6706, page 202, Official records of Los Angeles County, Calif., and in Deed recorded in Book 3458, page 29, Official records of said County, excepting A-77 therefrom a portion vacated by Ordinance No. 2605 of the

City of Pasadena, shall hereafter be named, designated and known as Church Street.
Sec. 2. The City Clerk shall certify to the adoption of this ordinance and cause same to be published once in The Pasadena Star News.

I hereby certify that the foregoing ordinance was adopted by the Board of Directors of the City of Pasadena at its meeting held March 13, 1928, by the following vote:

Ayes: Directors Jenkins, Merrill, Monroe, Shupe, Taylor, Wopschall.
Noes: None.

BESSIE CHAMBERLAIN, City Clerk

Signed and approved this 13th day of March, 1928.

CLAYTON R. TAYLOR, Chairman, Bd. of Directors

Copied by M. Parker March 17, 1928; compared by B. Kaplan.

PLATTED ON INDEX MAP NO. 42 41 BY Gott 4-18-28 Hildebrand 5-3-28

PLATTED ON ASSESSOR'S BOOK NO. 363 79 BY Kimball 1-25-1929 Kimball 1-2-29

CHECKED BY Bainum CROSS REFERENCED BY Crane 6-22-28.

ORDINANCE NO. 2645

An Ordinance of the City of Pasadena Changing the Name of Charlevoix Drive in said City.

The Board of Directors of the City of Pasadena ordains as follows:
Section 1 That Charlevoix Drive, between Wilson Avenue and Michigan Avenue, be hereafter named, designated and known as Blanche Street.
Section 2. The City Clerk shall certify to the adoption of this ordinance and cause the same to be published once in The Pasadena Star News.

I hereby certify that the foregoing ordinance was adopted by the Board of Directors of the City of Pasadena at its meeting held March 13, 1928, by the following vote:

Ayes: Directors Jenkins, Merrill, Monroe, Shupe, Taylor, Wopschall.
Noes: None.

BESSIE CHAMBERLAIN, City Clerk, Cy. of Pasadena.

Signed and approved this 13 day of March, 1928.

CLAYTON R. TAYLOR, Chairman, Bd. of Directors

Copied by M. Parker March 17, 1928; compared by B. Kaplan.

PLATTED ON INDEX MAP NO. 42 BY Gott, 4-18-28

PLATTED ON ASSESSOR'S BOOK NO. 473 BY Kimball 1-15-29

CHECKED BY Bainum CROSS REFERENCED BY Crane 6-22-28.

Recorded in Book 5521, page 327, Official Records, January 5, 1926.
Grantor: Security Trust and Savings Bank.
Grantee: County of Los Angeles.
Nature of Conveyance: Sewer Easement.
Date of Conveyance: Dec. 14, 1925.
Granted for: Sewer purposes.
Description: A strip of land 3 ft. wide on each side of and adjacent to the rear and side lines of each and every lot in Tract 8907 as shown on map recorded in Book 120

~~pages 51 to 54 inclusive~~ of Maps, Records of Los Angeles County.
Description ~~approved~~ Dec. 12, 1925; H. W. Slaving, Dep.Co.Surv.
Form approved by J. F. ~~Maloney~~, Dep.Co.Counsel.
Accepted by Supervisors Dec. 28, 1925; ~~Min.~~Vol. 106,pg. 353,
Road Book Vol. 34, page 360.
Copied by M. Parker March 17, 1928; compared by B. Kaplan.

PLATTED ON INDEX MAP NO. BY

PLATTED ON ASSESSOR'S BOOK NO. BY

CHECKED BY CROSS REFERENCED BY

Recorded in Book 7090, page 113, Official Records, Feb. 16, 1928.
Grantor: City of Inglewood.
Grantee: Inglewood Post No. 188, American Legion.
Nature of Conveyance: Grant Deed.
Date of Conveyance: Feb. 1, 1928.
Description: A parcel of land being a portion of Lot 22, Tract 641 as per map recorded in Book 15, page 183 of Maps, Records of Los Angeles County, California on file in the office of the County Recorder of said County more particularly bounded and described as follows:

Beginning at the most wly. corner of said Lot 22, thence nely. along the nwly. line of said Lot 22 a distance of 175 ft. to a point; thence sely. along a line parallel to the swly. line of said Lot 22, a distance of 150 ft. to a point; thence swly. along a line parallel to the nwly. line of said Lot 22 to the swly. line of said Lot 22; thence nwly. along the swly. line of said Lot 22 to the point of beginning. Free and clear of encumbrances except conditions, reservations, restrictions and rights of way now of record against the same, and the following conditions subsequent, to-wit: That said premises shall be used together with any structures which may hereafter be located thereon for the purpose of promoting patriotism and allegiance to the United States of America.

Copied by M. Parker March 17, 1928; compared by B. Kaplan.

PLATTED ON INDEX MAP NO. 24 OK Booth- 8-15-28

PLATTED ON ASSESSOR'S BOOK NO. 163 BY Schnackenberg 5-13-29.

CHECKED BY Kimball CROSS REFERENCED BY Crane 6-22-28.

Recorded in Book 7770, page 379, Official Records, Feb. 18, 1928.
Grantor: The Mutual Building and Loan Association of Long Beach.
Grantee: City of Long Beach.
Nature of Conveyance: Grant Deed.
Date of Conveyance: January 26, 1928.
Granted for: Street purposes.
Description: The E. 30 ft. of the W. 160 ft. of Block 2 "Shore Acre Tract No. 2" as per map recorded in Book 8, page 56 of Maps, records of the County of Los Angeles, State of California.
Accepted by City Feb. 10, 1928; J. O. Brison, City Clerk.
Copied by M. Parker March 19, 1928; compared by B. Kaplan.

PLATTED ON INDEX MAP NO. 30 BY Booth - 4 - 12 - 28

PLATTED ON ASSESSOR'S BOOK NO. 380 BY Kimball 12-31-'28

CHECKED BY Bainum CROSS REFERENCED BY Crane 6-23-28.

Recorded in Book 7878, page 25, Official Records, March 13, 1928.
Grantors: Festus D. Ketchum, Lillie E. Ketchum, LaVon E. Lance, Mary Edith Lance, Mary E. Lance.
Grantee: City of Pasadena.
Nature of Conveyance: Grant Deed.
Date of Conveyance: Nov. 10, 1927.
Consideration: $1 C.S.8968
Granted for: University Drive.
Description: A portion of that portion of the "Craig Tract" purchased by A. B. Grogan, as per unrecorded map No. 193, Records of Los Angeles County, State of California, included within the following described exterior boundary lines, to-wit:

Beginning at the intersection of the prolonged ely. line of that certain alley 15.5 ft. in width shown on map of Tract No. 2322, recorded in Map Book 23, page 28, Records of Los Angeles County, with the prolonged sly. boundary line of land of Grantors, said sly. boundary line being distant 147.98 ft. nly. from and parallel with the nly. boundary line of said Tract No. 2322; thence nly. along the said prolonged ely. line of that certain alley 15.5 ft. in width a distance of 25.26 ft., more or less, to a point in the present nly. boundary line of the City of Pasadena; thence ely. along the said present nly. boundary line of the City of Pasadena, a distance of 2.25 ft. to a point; thence sly. and parallel with the said prolonged ely. line of that certain alley 15.5 ft. in width, a distance of 25.26 ft., more or less, to a point in the sly. boundary line of land of Grantors; thence wly. along the sly. boundary line of land of Grantors and the prolongation wly. thereof to the point of beginning.

Excepting therefrom a strip of land .15 ft. in width along the wly. side thereof.

The above described property is deeded to said City for street purposes, to-wit, for the extension of University Drive.
Accepted by City of Pasadena March 5, 1928; B. Chamberlain, City Clk.
Copied by M. Parker March 20, 1928; compared by B. Leffler.

PLATTED ON INDEX MAP NO. 44 BY Rowse 7-5-28

PLATTED ON ASSESSOR'S BOOK NO. 55 BY Kimball 3-20-1929

CHECKED BY Kimball CROSS REFERENCED BY Crane 6-23-28.

Recorded in Book 7829, page 236, Official Records, March 13, 1928.
Grantors: Maud Whitehorn, formerly Maud Wentworth; Will W. Beach.
Grantee: City of Pasadena.
Nature of Conveyance: Quitclaim Deed.
Date of Conveyance: March 5, 1928.
Consideration: $151.00
Description: Each and every lot, part or parcel of North Pasadena Tract, as per map recorded in Book 37, page 42, Misc. Recs. of Los Angeles County, also all that portion of Lot 29, Block A, San Pascual Tract, as per map recorded in Book 5, pages 290 and 291, Misc. Recs. of L.A.Co., as described in Deed from E. L. Farris and Carrie D. Farris, his wife, to said Will W. Beach, recorded in Book 896, page 116, Records of Deeds of Los Angeles County and in deed from Edward Strasburg and Estelle E. Strasburg, his wife, to said Will W. Beach, recorded in Book 914, page 298, Records of Deeds of Los Angeles County.
Accepted by City of Pasadena March 6, 1928; B. Chamberlain, City Clk.
Copied by M. Parker March 20, 1928; compared by B. Leffler.

PLATTED ON INDEX MAP NO. 42 BY Gott 4-18-28

PLATTED ON ASSESSOR'S BOOK NO. 194-52 Kimball 1-26-'29 Kimball 5-9-29

CHECKED BY Bailiff CROSS REFERENCED BY Crane 6-25-28.

Recorded in Book 6612, page 226, Official Records, April 14, 1927.
Grantor: Security Trust and Savings Bank.
Grantee: City of Glendale.
Nature of Conveyance: Perpetual Easement. C.S. 8226-3
Date of Conveyance: March 31, 1927.
Consideration: $1
Granted for: Flood Control Channel.
Description: Lots "A" and "J" of Bellehurst Park, as per map recorded in Book 66, pages 60, 61 and 62 of Maps, records of Los Angeles County, California.
Accepted by City of Glendale April 11, 1927; A. J. Van Wie, City Clk.
Copied by M. Parker March 20, 1928; compared by B. Leffler.

PLATTED ON INDEX MAP NO. 41 BY Hildebrand 7-13-28

PLATTED ON ASSESSOR'S BOOK NO. 308 BY Kimball 3-20-29

CHECKED BY Bainum CROSS REFERENCED BY Crane 6-26-28

Recorded in Book 6728, page 338, Official Records, Sept. 12, 1927.
Grantors: E. P. Thom, Exec.; Catesby C. Thom, Executor, of the estate of Belle Cameron Thom, deceased; Security Trust and Savings Bank.
Grantee: City of Glendale.
Nature of Conveyance: Perpetual Easement. C.S.B-1135-12-11
Date of Conveyance: August 11, 1927. C.S. 8226-2-3
Consideration: $1
Granted for: Flood Control Channel.
Description: Portions of Catalina Verdugo 201.82 Acre Allotment, Teodoro and Catalina Verdugo 2629.01 acre allotment, and Catalina Verdugo 36.10 Acre Allotment, all in the Rancho San Rafael, as per Case No. 1621 of the District Court of Los Angeles County, California, included within a strip of land of the uniform width of 90 ft. extending from Mountain Street to Glenoaks,Blvd., which said strip of land lies all sely. from, parallel and contiguous to the following described line, to-wit:

Beginning at the most ely. corner of Lot 1, Block 27, Rossmoyne (Sheet No. 5), as per map recorded in Book 85, page 70 of Maps, Records of Los Angeles County, Calif.; thence S. 32°05'58" W. along the sely. line of said Block 27, 617.70 ft. to the point of tangency of a curve concave nwly., of radius 1704.95 ft.; thence continuing along the sely. line of said Block 27 on said curve 88.99 ft. to an angle point in the sely. line of Lot 15, of said Block 27; thence continuing along said curve sly. 104.93 ft. to a point, a radial line from said last mentioned point to the center of said curve bears N. 51°23'02" W.; thence S. 38°36'58" W. 443.95 ft. to the most ely. corner of Lot 36, Block 16, of Rossmoyne (Sheet No. 3) as per map recorded in Book 76, page 92 of Maps, records of said county; thence along the sely. line of said Block 16 as follows:

S. 38°36'58" W. 132.74 ft. to the point of tangency of a curve concave nwly. of radius 1184.48 ft.; thence swly. along said curve 312.79 ft. to a point, a radial line from said last mentioned point to the center of said curve, bears N. 36°15'13" W.; thence S. 53°44'47" W. 468.65 ft. to the point of tangency of a curve concave nwly. of radius 1496.96 ft.; thence swly. along said curve 379.30 ft. to a point, a radial line from said last mentioned point to the center of said curve bears N. 21°44'10" W.; thence S. 68°15'50" W. 586.46', to an intersection with the nely. line of Glenoaks Blvd. 60 ft. wide, said point of intersection being also the most

sly. corner of Lot 1, said Block 16.
Accepted by City of Glendale Sept. 8, 1927; A.J.Van Wie,City Clk.
Copied by M. Parker March 20, 1928; compared by B. Kaplan.

PLATTED ON INDEX MAP NO. 41 BY Hildebrand 7-13-28

PLOTTED ON ASSESSOR'S BOOK NO. 308 BY Kimball 3-20-29
717 Kimball-4-22-29.

CHECKED BY Bainum CROSS REFERENCED BY Crane 6-26-28.

Recorded in Book 6765, page 208, Official Records, Sept. 8, 1927.
Grantor: Security Trust and Savings Bank.
Grantee: City of Glendale.
Nature of Conveyance: Perpetual Easement.
Date of Conveyance: August 20, 1927. C.S. B-1135-11
Consideration: $1 C.S. 8226-3
Granted for: Flood Control Channel.
Description: Lot "C" of Rossmoyne as per map recorded in Book 70, pages 23 and 24 of Maps, Records of Los Angeles County, Calif.
Accepted by City of Glendale Sept. 6, 1927; A.J.Van Wie,City Clk.
Copied by M. Parker March 20, 1928; compared by B. Kaplan.

PLATTED ON INDEX MAP NO. 41 41 BY Hildebrand 7-13-28

PLOTTED ON ASSESSOR'S BOOK NO. 308 BY Kimball 3-20-29

CHECKED BY Bainum CROSS REFERENCED BY Crane 6-26-26.

Recorded in Book 6037, page 332, Of Deeds, [illegible], Sept. 20, 1915.
Grantor: Los Angeles and Arizona Land Company.
Grantee: City of Glendale. C.S.8226-2
Nature of Conveyance: Easement for Wash Protection C.S.B-1135-6-5-4
Date of Conveyance: Sept. 12, 1914.
Description: A strip of land of the uniform width of 52.5 ft. lying 26.25 ft. either side of the following described center line, to-wit:

Commencing at a point on the center line of Wabasso Way, distant N. 88 36' E. 693 ft., from the E. line of Canada Blvd., said point of commencement being the point of beginning of a curve concave swly. and having a radius of 2718.32 ft. a radial line to said point of beginning, being S. 82 52' E., thence nly. along said curve 487.88 ft., thence N. 3 09' W. 1580.44 ft. to the point of beginning of a curve concave wly. and having a radius of 3820 ft., thence nly. along said curve 561.15 ft., thence N. 11 34' W. 1062 ft. to the point of beginning of a curve concave wly. and having a radius of 2865 ft., thence nly. along said curve, 300 ft., more or less, to an intersection with the sly. line of Lot 197 of Tract No. 250, Sht. No. 1, as per map recorded in Book 15, pages 130 and 131 of maps. Records of Los Angeles County, Calif.

Said easement for the purpose of constructing and maintaining a clear and definite channel, leading to and under the bridge, proposed to be constructed over Opechee Way, said channel to be improved to the nly. line of Wabasco Way.

It being understood and agreed that the City of Glendale shall transfer said easement to the Verdugo Wash Protective District, or the County of Los Angeles, if same is required.
Copied by M. Parker March 21, 1928; compared by B. Kaplan.

PLATTED ON INDEX MAP NO. 41 BY Hildebrand 7-13-28

PLOTTED ON ASSESSOR'S BOOK NO. 719 719 BY Kimball 3-13-29

CHECKED BY Bainum CROSS REFERENCED BY Crane 6-26-28.

Recorded in Book 5976, page 278, of Deeds, March 1, 1915.
Grantor: Security Trust and Savings Bank.
Grantee: City of Glendale.
Nature of Conveyance: Easement for Wash Protection
Date of Conveyance: Feb. 4, 1915. C.S. B-1135-6 C.S. 8226-2
Granted for: Wash Protection.
Description: A strip of land of the uniform width of 52.5 ft. lying 26.25 ft. either side of the following described center line, to-wit:

Commencing at a point in the center line of Wabasso Way distant 693 ft. E. from the E. line of Canada Blvd.; thence S. 6° 38' W. 1145.73 ft. to the point of beginning of a curve concave wly. and having radius of 790 ft.; thence sly. along said curve 418.46 ft.; thence S. 36°59' W. 215.98 ft. to the point of beginning of a curve concave ely. and having a radius of 860 ft.; thence sly, along said curve 555.36 ft.; thence S. 0°01' E. 244.41 ft. to the point of beginning of a curve concave wly. and having a radius of 800 ft.; thence sly. along said curve 147.26 ft.; thence S. 10°11'50" W. 285.36 ft. to the point of beginning of a curve concave wly. and having a radius of 335 ft.; thence sly. along said curve 105.26 ft.; thence S. 28°12' W. 700 ft.

Providing however that at the point where said channel crosses Canada Blvd. and for a distance of 200 ft. nely. therefrom the further right is granted said city to drive piles and erect protection work over an additional strip of land 15 ft. wide along the sely. side of the above described channel and also the right to drive piles and erect protection work over an additional strip of land six feet in width lying along the outer edge of the first two curves mentioned in the above described strip of land 52.5 ft. in width for the purpose of reinforcing the protection work along the sharp bend at the above mentioned point.

The said easement so granted is for the sole and only purpose of controling flood waters of the Verdugo Canyon, and is not to be used by the said grantee or by any of its successors or assigns for any other purpose whatsoever, and it is further distinctly understood and agreed by all parties hereto that the said easement hereby granted shall in no way affect any of the water rights of the said party of the first part nor in any way interfere with the conveyance of his water across the said channel by any means and at such points as he may desire, and that the piles above authorized shall be driven, and the other work above authorized shall be performed without any interference with or damage to any existing pipe lines of the said grantor, the maintenance of all of which pipe lines shall also be wholly unaffected by the said easement hereby granted.

It is further understood and agreed that in the grading of the channel above authorized all the earth, sand, and gravel removed therefrom shall be deposited on other lands of the said party of the first part, and not elsewhere, and that all wood cut from the said channel shall remain the property of the said party of the first part.

Copied by M. Parker March 21, 1928; compared by B. Kaplan.

PLOTTED ON INDEX MAP NO. 41 BY Hildebrand 7-13-28

PLATTED ON ASSESSOR'S BOOK NO. 717 BY Kimball 3-18-29

CHECKED BY [illegible] CROSS REFERENCED BY Crane 6-26-28.

Recorded in Book 7842, page 160, Official Records, March 15, 1928.

THE CITY OF GLENDALE, a municipal corporation, Plaintiff, vs. GEORGE G. STEWART and MARY M. STEWART, his wife, et al.,	NO. 149436 FINAL ORDER OF CONDEMNATION C. F. 1139

IT IS HEREBY ORDERED, ADJUDGED AND DECREED that that certain real property in the City of Glendale, County of Los Angeles, State of California, described as follows, to-wit:

First: A strip of land of the uniform width of 10 ft. lying sly. of, adjacent and contiguous to the sly. line of Park Ave., from a line 10 ft. wly. from and parallel to the wly. line of Central Avenue, to the wly. line of Lot 2, Tract No. 3727, as per map recorded in Book 41, page 95 of Maps, Records of Los Angeles County, California.

Second: All that land within the following described boundary lines, to-wit:

Beginning at the nely. corner of Lot 1, aforesaid Tract No. 3727; thence wly. along the nly. line of said Lot 1, 70.80 ft. to a point; thence swly. in a direct line to a point in the swly. line of said Lot 1, 151.36 ft. nwly., measured along said swly. line, from the swly. corner of said Lot 1; thence sely. along the swly. line of said Lot 1, 21.70 ft., to a point, said point being the point of tangency of a curve concave sely. of radius 15 ft. with the swly. line of said Lot 1; thence nly. and nely. along said curve to its point of tangency with a line drawn 10 ft. sly. from and parallel to the sly. line of Park Avenue; thence ely. along said line so drawn, to its intersection with the ely. line of said Lot 1; thence nly. along the ely. line of said Lot 1 to the point of beginning.

Third: All that land within the following described boundary lines, to-wit:

Beginning at a point in the swly. line of San Fernando Road 33.69 ft. nwly., measured along the swly. line of San Fernando Road and its sely. extension, from its intersection with the ely. extension of the nly. line of Park Avenue, said point being the point of tangency of a curve concave nwly., of radius 15 ft. with the swly. line of San Fernando Road; thence sly. and swly. along said curve to its point of tangency with a line drawn 10 ft. nly. from and parallel to the nly. line of Park Avenue; thence wly. along said line so drawn to a point therein 10.49 ft. ely., measured along said line so drawn, from its intersection with the nely. line of Los Angeles Street, said point being the point of tangency of a curve, concave nely. of radius 15 ft., with said line so drawn; thence nwly. along said curve to its point of tangency with the nely. line of Los Angeles Street; thence sely. along the nely. line of Los Angeles Street to a point therein 10.49 ft. nwly., measured along the sely. extension of the nely. line of Los Angeles Street, from its intersection with the wly. extension of the nly. line of Park Avenue, said point being the point of tangency of a curve, concave nely. of radius 15 ft. with the nely. line of Los Angeles Street; thence sely. along said curve to its point of tangency with the nly. line of Park Avenue; thence ely. along the nly. line of Park Avenue to a point therein 12 ft. wly., measured along the ely. extension of the nly. line of Park Avenue, from its intersection with the sely. extension of the swly. line of San Fernando Road; thence nely. in a direct line to a point in the swly. line of San Fernando Road, 12 ft. nwly., measured along the sely. extension of the swly. line of San Fernando Road, from its intersection with

the ely. extension of the nly. line of Park Avenue; thence nwly. along the swly. line of San Fernando Road to the point of beginning.

Fourth: All that land within the following described boundary lines, to-wit:

Beginning at a point in the swly. line of Los Angeles Street 32.09 ft. nwly., measured along the swly. line and its sely. extension of Los Angeles Street, from its intersection with the ely. extension of the nly. line of Park Avenue, said point being the point of tangency of a curve concave nwly. of radius 15 ft., with the swly. line of Los Angeles Street; thence sly. and swly. along said curve to its point of tangency with a line drawn 10 ft. nly. from and parallel to the nly. line of Park Avenue; thence wly. along said line so drawn to its intersection with the nely. line of the right of way of the Southern Pacific Railroad Company; thence sely. along the nely. line of the right of way of the Southern Pacific Railroad Company to an intersection with the nly. line of Park Avenue; thence ely. along the nly. line of Park Avenue to a point therein 21.44 ft. wly., measured along the ely. extension of the nly. line of Park Avenue, from its intersection with the sely. extension of the swly. line of Los Angeles Street, said point being the point of tangency of a curve, concave nwly., of radius 15 ft., with the nly. line of Park Avenue; thence nely. and nly. along said curve to its point of tangency with the swly. line of Los Angeles Street; thence nwly. along the swly. line of Los Angeles Street to the point of beginning;

be and the same is hereby condemned to the use of the plaintiff and dedicated to the use of a public street and highway forever.

Dated: the 8th day of March, 1928.

Victor R. McLucas, Judge, Superior Court.

Copied by M. Parker March 22, 1928; compared by B. Leffler.

PLATTED ON INDEX MAP NO. 40 Hildebrand 9-7-28

PLATTED ON ASSESSOR'S BOOK NO. 80 BY Kimball 12-28-1928

CHECKED BY Bainum CROSS REFERENCED BY Crone 6-28-28.

Recorded in Book 7841, page 164, Official Records, March 15, 1928.
Grantors: Elijah W. Cartland and Nellie F. Cartland
Grantee: City of El Segundo.
Nature of Conveyance: Street Deed.
Date of Conveyance: Dec. 19, 1927. C.S.8993.
Consideration: $1
Granted for: Street purposes
Description: The nly. 40 ft. of Lot 10, Block 106, El Segundo Sheet No. 3, Map Book 20, Pages 22 and 23, Records of Los Angeles County, California, on file in the office of the County Recorder of said County.

Said property is to be used for public street purposes only,

Accepted by City of El Segundo Dec. 30, 1927; V.D.McCarthy, City Clk.
Copied by M. Parker March 22, 1928; compared by B. Leffler.

PLATTED ON INDEX MAP NO. 23 Hildebrand 8-14-28

PLATTED ON ASSESSOR'S BOOK NO. 154 BY Kimball 1-29-'29

CHECKED BY Bainum CROSS REFERENCED BY Crone 6-28-28.

Recorded in Book 7880, page 40, Official Records, March 15, 1928.
Grantor: Hosea E. Steelman.
Grantee: City of Burbank.
Nature of Conveyance: Grant Deed.
Date of Conveyance: March 8, 1928.
Consideration: $1
Granted for: Street purposes.
Description: The nwly. 20 ft. of Lot 5 of Tract No. 3419 as per Map recorded in Book 37, page 49 of Maps, Records of Los Angeles County, Calif.
Above property is conveyed for street purposes.
Accepted by City of Burbank March 13, 1928; F.S.Webster, City Clk.
Copied by M. Parker March 22, 1928; compared by B. Leffler.

PLATTED ON INDEX MAP NO. 40 BY Hildebrand 7-5-28

PLATTED ON ASSESSOR'S BOOK NO. 451 BY Kimball 1-3-29

CHECKED BY Bainum CROSS REFERENCED BY Crone 6-28-28

Entered on Certf. No. ~~O~~-8048, March 13, 1928.
Document No. 140377. Last Certificate O-8048.
Grantors: Carl Henry Kieselhorst and Ethel Odessa Kieselhorst
Grantee: City of Montebello.
Nature of Conveyance: Grant Deed.
Date of Conveyance: --
Consideration: $1
Granted for: Street purposes.
Description: A right of way and easement for public street and highway purposes over, along, in and across that certain lot and parcel of land situated in said City of Montebello described as follows:
The nwly. 30 ft. of Lot 120, Montebello, as per Map recorded in Book 78, pages 19-23, Misc. Recs. of L.A.Co.
Accepted by City of Montebello March 3, 1928; L.G.Herr, City Clk.
Copied by M. Parker March 22, 1928; compared by B. Kaplan.

PLATTED ON INDEX MAP NO. 36 BY

PLATTED ON ASSESSOR'S BOOK NO. 716 BY Kimball 1-14-'29

CHECKED BY Bainum CROSS REFERENCED BY Crone 6-28-28

Entered on Certf. No. S-9232, March 2, 1928.
Document No.139610.
Grantors: William Harvey Stanley and Mary Ellen Stanley.
Grantee: City of Long Beach.
Nature of Conveyance: Grant Deed.
Date of Conveyance: March 28, 1922.
Granted for: Street and Alley purposes.
Description: The E. 30 ft. of Lot 5, "Lenton's Subdivision", as per map recorded in Book 1, page 27, of Maps, Records of the County of Los Angeles, State of California.
Accepted by City of Long Beach May 9, 1922, H.C.Waughop, City Clk.
Copied by M. Parker March 22, 1928; compared by B. Kaplan.

PLATTED ON INDEX MAP NO. 30 BY Booth- 4-13-28

PLATTED ON ASSESSOR'S BOOK NO. 134 BY Kimball 4-9-'29

CHECKED BY Kimball CROSS REFERENCED BY Crone 6-28-28.

Recorded in Book 7084, page 288, Official Records, March 16, 1928.
Grantor: City of Pasadena.
Grantee: Gertrude H. Garvey.
Nature of Conveyance: Grant Deed.
Date of Conveyance: March 13, 1928.
Consideration: $1,000.
Description: The ely. 50 ft. of the sly. 85 ft. of Lot 29 and the nly. 35 ft. of the ely. 50 ft. of Lot 38, Tract No. 2123, as per maps recorded in Book 22, pages 194 and 195, Map Records of Los Angeles County.
Approved by City of Pasadena March 13, 1928; B. Chamberlain, City Clk.
Copied by M. Parker March 22, 1928; compared by B. Kaplan.

PLATTED ON INDEX MAP NO. 50 OK BY Hildebrand 7-17-28
PLATTED ON ASSESSOR'S BOOK NO. 471 BY Kimball 3-8-29
CHECKED BY Bainum CROSS REFERENCED BY Crane 6-29-28.

Recorded in Book 7802, page 310, Official Records, March 16, 1928.
Grantor: Alice Miller.
Grantee: City of Pomona.
Nature of Conveyance: Grant Deed.
Date of Conveyance: March 2, 1928.
Consideration: $10 Granted for: Sewer Purposes
Description: A portion of Block 199, Pomona Tract, as recorded in Book 32, pages 69 and 70, Misc. Recs. of L.A.Co., Calif., more particularly described as follows:
That portion of said Block 199, Pomona Tract, lying 4 ft. each side of a center line, said center line being parallel to and 164 ft. S. of the S. line of the East Holt Avenue Tract, as recorded in Book 16, page 111, Map Records of L.A. Co., Calif., and extending from the E. line of Mountain View Avenue to the West line of Reservoir Street.
Accepted by City of Pomona March 6, 1928; T.R.Trotter, City Clk.
Copied by M. Parker March 22, 1928; compared by B. Kaplan.

PLATTED ON INDEX MAP NO. OK 49 BY Goff 5-15-28
PLATTED ON ASSESSOR'S BOOK NO. OK 386 BY Kimball 3-27-29
CHECKED BY Kimball CROSS REFERENCED BY Crane 6-29-28.

Recorded in Book 7071, page 394, Official Records, March 17, 1928
Grantor: Citizens Trust & Savings Bank
Grantee: City of El Segundo
Nature of Conveyance: Street Deed C.S.8993
Date of Conveyance: Feb. 29, 1928
Consideration: $100.00
Description: The nly. 40 ft. of Lot 10, Block 8, Tract 1685, as recorded in Book 21, page 98 of Maps, Records of Los Angeles County, California, and on file in the office of the County Recorder of said County. Said property is to be used for public street purposes only.
Accepted by City of El Segundo March 2, 1928; V. D. McCarthy, City Clk.
Copied by B. Kaplan, Mar. 28, 1928; compared by M. Parker

PLATTED ON INDEX MAP NO. 23 23 BY Hildebrand 8-14-28
PLATTED ON ASSESSOR'S BOOK NO. 1454 BY Kimball 1-29-'29
CHECKED BY Bainum CROSS REFERENCED BY Crane 6-29-28.

Recorded in Book 7800, page 182, Official Records, Mar. 17, 1928
Grantor: City of Azusa
Grantee: Azusa Women's Club
Nature of Conveyance: Grant Deed
Date of Conveyance: Mar. 15, 1928
Consideration: $1900
Description: Lot 12 in Block 5 of the City of Azusa, in the County of Los Angeles, State of California; as per Map recorded in Book 15, page 93 et seq., Miscellaneous Records of said County.
Copied by B. Kaplan, Mar. 24, 1928; compared by M. Parker

PLATTED ON INDEX MAP NO. 47 OK BY Gott-5-10-28

PLATTED ON ASSESSOR'S BOOK NO. 704 BY Bainum 4-18-29

CHECKED BY Kimball CROSS REFERENCED BY Crane 6-29-28.

Recorded in Book 7856, page 110, Official Records, Mar. 17, 1928
Grantors: Chas. S. Kersting and Emma L. Kersting
Grantee: City of Sierra Madre
Nature of Conveyance: Grant Deed
Date of Conveyance: Feb. 21, 1928
Consideration: $10 Granted for: Montecito Court
Description: Lot "A" of the Kersting Tract, as per map recorded in Book 26, page 9 of Maps, in the office of the County Recorder of said County.
To be known and designated as Montecito Court.
Accepted by City of Sierra Madre, Mar. 13, 1928, L.Dietz, City Clerk
Copied by B. Kaplan, Mar. 24, 1928, compared by M. Parker

PLATTED ON INDEX MAP NO. 45 BY Booth - 7-12-28

PLATTED ON ASSESSOR'S BOOK NO. 309 BY Kimball 1-24-29

CHECKED BY Bainum CROSS REFERENCED BY Crane 6-29-28.

Recorded in Book 7893, page 10, Official Records, Mar. 17, 1928
Grantors: James E. Howell, L. Ethel Howell
Grantee: City of El Segundo
Nature of Conveyance: Street Deed
Date of Conveyance: Nov. 17, 1927 C.S.8993.
Consideration: $1.00
Granted for: Street purposes only
Description: The nly. 40 ft. of Lot 10, Block 99, El Segundo Sheet No. 3, as recorded in Book 20, pages 22-23 of Maps, Records of Los Angeles County, California, on file in the office of the County Recorder of said County. Said property to be used for public street purposes only.
Accepted by City of El Segundo, Dec. 2, 1927, V. D. McCarthy, Cty Clk
Copied by B. Kaplan, Mar. 24, 1928; compared by M. Parker

PLATTED ON INDEX MAP NO. 22 23 BY Hildebrand 8-14-28

PLATTED ON ASSESSOR'S BOOK NO. 154 154 BY Kimball 1-29-29

CHECKED BY Bainum CROSS REFERENCED BY Crane 6-29-28.

Recorded in Book 8436, page 154, Official Records, Mar. 17, 1928
Grantors: John C. White and Alice B. White
Grantee: City of El Segundo
Nature of Conveyance: Street Deed C.S. 8993
Date of Conveyance: Nov. 17, 1928
Consideration: $1.00
Description: The ely. 20 ft. of Lot 4, Block 99, El Segundo Sheet No. 3, as recorded in Book 20, pages 22-23 of Maps, Records of Los Angeles County, California, on file in the office of the County Recorder of said County. To be used for public street purposes only.
Accepted by City of El Segundo Nov. 18, 1927, V.C.McCarthy, Cty Clk
Copied by B. Kaplan, Mar. 24, 1928; compared by M. Parker

PLATTED ON INDEX MAP NO. 23 BY Hildebrand 8-12-28

PLATTED ON ASSESSOR'S BOOK NO. 154 BY Kimball 1-29-'29

CHECKED BY Bainum CROSS REFERENCED BY Crane 6-29-28

Recorded in Book 8436, page 157, Official Records, Mar. 17, 1928
Grantor: Edward L. Hall
Grantee: City of El Segundo C.S. 8993
Nature of Conveyance: Street Deed
Date of Conveyance: Dec. 24, 1927
Consideration: $1.00
Description: The wly. 20 ft. of Lot 13, Block 105, El Segundo Sheet No. 3, in the City of El Segundo, as recorded in Book 20, pages 22-23 of Maps, Records of Los Angeles County, California, and on file in the office of the County Recorder of said County. To be used for public street purposes only.
Accepted by City of El Segundo, Jan. 6, 1928, V.D.McCarthy, City Clk.
Copied by B. Kaplan, Mar. 24, 1928; compared by M. Parker

PLATTED ON INDEX MAP NO. 23 BY Hildebrand 8-14-28

PLATTED ON ASSESSOR'S BOOK NO. 154 BY Kimball 1-29-'29

CHECKED BY Bainum CROSS REFERENCED BY Crane 6-29-28.

Entered on Certificate No. E T 48548, Vol. E T, pg. 48548, Feb 25, 1928
Document No. 138889 Last Certificate No. B W 26043
Grantors: Arthur Judson Shepard and Mary Gross Shepard
Grantee: City of Compton
Nature of Conveyance: Grant Deed
Date of Conveyance: Jan. 16, 1928
Consideration: $10.00
Description: Lot No. 68 of Tract No. 5831 as recorded in Book 85, pages 41 and 42 of Maps, records of Los Angeles County.
Accepted City of Compton, Jan. 25, 1928, Maude Hecock, City Clerk
Copied by B. Kaplan, Mar. 24, 1928; compared by M. Parker

PLATTED ON INDEX MAP NO. O.K. BY Crane 6-29-28

PLATTED ON ASSESSOR'S BOOK NO. 463 BY Kimball 1-8-29

CHECKED BY Bainum CROSS REFERENCED BY Crane 6-29-28.

Recorded in Book 7893, page 11, Official Records, March 19, 1928.
Grantor: Caroline H. Martin.
Grantee: City of Pasadena.
Nature of Conveyance: Quitclaim Deed.
Date of Conveyance: March 10, 1928
Consideration: $25.
Description: Lots 22, 23, and 24, Block "H", North Pasadena Tract, as per map recorded in Book 37, page 42, Misc. Recs. of L. A. Co.
Accepted by City of Pasadena March 13, 1928; B. Chamberlain, City Clk.
Copied by M. Parker March 26, 1928; compared by B. Kaplan.

PLATTED ON INDEX MAP NO. 42 OK BY Gott 4-18-28

PLATTED ON ASSESSOR'S BOOK NO. 194 BY Kimball 1-26-29

CHECKED BY Bainum CROSS REFERENCED BY Crane 6-30-28

Recorded in Book 7846, page 151, Official Records, March 19, 1928.
Grantor: Earl A. Brobst.
Grantee: City of Pasadena.
Nature of Conveyance: Grant Deed.
Date of Conveyance: March 12, 1928.
Consideration: $185.
Description: Lots 8, 26, 27 and 28, Block H, North Pasadena Tract, as per map recorded in Book 37, page 42, Misc. Recs. of L. A. Co., State of California.
Accepted by City of Pasadena March 13, 1928; B. Chamberlain City Clk.
Copied by M. Parker March 26, 1928; compared by B. Kaplan.

PLATTED ON INDEX MAP NO. 42 OK BY Gott 4-18-28

PLATTED ON ASSESSOR'S BOOK NO. 194 BY Kimball 1-26-1929

CHECKED BY Bainum CROSS REFERENCED BY Crane 6-30-28.

Recorded in Book 7889, page 38, Official Records, March 19, 1928.
Grantor: Jacob Yaeger.
Grantee: City of Pasadena.
Nature of Conveyance: Quitclaim Deed.
Date of Conveyance: March 8, 1928.
Consideration: $25.
Description: Lots 16 and 17, Block "D", North Pasadena Tract, as per map recorded in Book 37, page 42, Misc. Recs. of Los Angeles County.
Accepted by City of Pasadena March 13, 1928; B. Chamberlain, City Clk.
Copied by M. Parker March 26, 1928; compared by B. Kaplan.

PLATTED ON INDEX MAP NO. 42 OK Gott 4-18-28

PLATTED ON ASSESSOR'S BOOK NO. 194 Kimball 1-26-1929

CHECKED BY Bainum CROSS REFERENCED BY Crane 6-30-28

Recorded in Book 8455, page 130, Official Records, March 19, 1928.
Grantors: Alice E. Hogan and Olive H. Cox.
Grantee: City of Pasadena.
Nature of Conveyance: Quitclaim Deed.
Date of Conveyance: March 10, 1928.
Consideration: $25.00
Description: Lots 84 and 85, Block E, North Pasadena Tract, as per map recorded in Book 37, page 42, Misc. Recs. of Los Angeles County.
Accepted by City of Pasadena March 13, 1928; B. Chamberlain, City Clk.
Copied by M. Parker March 26, 1928; compared by B. Kaplan.

PLATTED ON INDEX MAP NO. 42 OK BY Gott - 4-18-28

PLATTED ON ASSESSOR'S BOOK NO. 194 194 BY Kimball 1-26-1929

CHECKED BY Bainum CROSS REFERENCED BY Crane 6-29-28

Recorded in Book 7108, page 3, Official Records, March 19, 1928.
Grantor: Joseph Ott.
Grantee: City of Pasadena.
Nature of Conveyance: Grant Deed.
Date of Conveyance: March 12, 1927.
Consideration: $1
Granted for: Arcade Alley.
Description: That portion of Lot 5, Wallace Bros, Tract, as per map recorded in Book 9, page 92, Misc. Records of L.A.Co., State of Calif., included within the following described exterior boundary lines, to-wit:

Beginning at the nwly. corner of said Lot 5; thence ely. along the nly. boundary line thereof a distance of 15 ft. to a point thence sly. and parallel with the wly. boundary line thereof a distance of 125.09 ft., more or less, to the present nly. line of Green Street as widened to a uniform width of 70 ft.; thence wly. along the said nly. line of Green Street, a distance of 15 ft. to the wly. boundary line of said Lot 5; thence nly. along the said wly boundary line a distance of 125.08 ft., more or less, to the point of beginning.

The above described property is deeded to said City for street purposes, to-wit, for the opening of Arcade Alley.
Accepted by City of Pasadena March 13, 1928; B. Chamberlain, City Clk.
Copied by M. Parker March 26, 1928; compared by B. Kaplan.

PLATTED ON INDEX MAP NO. 42 BY Gott - 4-18-28

PLATTED ON ASSESSOR'S BOOK NO. 189 BY Kimball 1-11-'29

CHECKED BY Bainum CROSS REFERENCED BY Crane 6-29-28.

Recorded in Book 7094, page 267, Official Records, March 20, 1928.
Grantor: Consolidated Water & Development Company.
Grantee: City of Hawthorne.
Nature of Conveyance: Bargain and Sale Deed (Corporation).
Date of Conveyance: July 21, 1924.
Consideration: $10
Description: The E. 65 ft. of Lot 195, Fairfax Park Tract, and an easement for road purposes over the S. 10 ft. of said Lot 195, Fairfax Park Tract, as per map recorded in Book 20, at pages 138-139 of Maps, in the office of theRecorder of said County; together with all rights-of-way of other

easements now owned, held or used by the party of the first part in connection with or as appurtenant to the water system of party of the first part in said City of Hawthorne and commonly known as the "Fairfax Park Plant" and which is this day conveyed by party of the first part to party of the second part.
Accepted by City of Hawthorne, July 18, 1927
Copied by B. Kaplan, Mar. 27, 1928; compared by M. Parker

PLATTED ON INDEX MAP NO. 25 BY Rowse 8-16-28
PLATTED ON ASSESSOR'S BOOK NO. 488 BY Bainum 4-5-29
CHECKED BY Kimball CROSS REFERENCED BY Crane 6-30-28.

Recorded in Book 7155, page 106, Official Records, Mar. 20, 1928
Grantor: El Monte School District of Los Angeles County
Grantee: City of El Monte
Nature of Conveyance: Deed of Easement
Date of Conveyance: Jan. 9, 1928
Consideration: $26.26
Granted for: Public Road and Highway Purposes
Description: Parcel "A". The Southerly 40 ft. of Lot 118 of Tract No. 2896, as per map recorded in Book 30, Page 82 of Maps, Records of Los Angeles County, California. Parcel "B". A portion of Sec. 21, T. 1 S. R. 11 W., S.B.M. described as follows:

Commencing at the sely. corner of Lot 118 Tract No. 2896, as per map recorded in Book 30, page 82 of Maps, Records of Los Angeles County, California; thence N. 89° 56' E., along the prolongation ely. of the sly. line of said Lot 118, 795.18 ft. to the swly. line of lands described in Book 14, page 330 of Deeds, Records of Los Angeles County, California; thence N. 48° 2' W., 59.82 ft; thence S. 89° 56' W., 750.76 ft. to a point in the ely. line of said Lot 118 40 ft. nly. of the point of commencement; thence sly. 40 ft. to the point of commencement. The within mentioned 40 ft. to be used for street purposes only.
Accepted by City of El Monte, Mar. 5, 1928, R.B.Moore, City Clerk.
Copied by B. Kaplan, Mar. 27, 1928; compared by B. Leffler

PLATTED ON INDEX MAP NO. 46 BY Gott 5-10-28
PLATTED ON ASSESSOR'S BOOK NO. 488 BY Kimball 1-31-29
CHECKED BY Bainum CROSS REFERENCED BY Crane 6-30-28

Recorded in Book 7819, page 271, Official Records, Mar. 21, 1928
Grantors: Sarah Dell Morris Macdonald and C. G. Macdonald
Grantee: City of Long Beach
Nature of Conveyance: Road Deed C.S. 8714
Date of Conveyance: Sept. 8, 1927
Consideration:
Granted for: Morris St. and Rose Ave. See D:66-69-70
Description: Parcel 1. That portion of the W½ of Farm Lot 20 of the Alamitos Tract, as shown on map recorded in Book 36, page 37, et seq. Misc. Recs. of Los Angeles County, within the following described boundaries:

Beginning at a point in the wly. prolongation of the nly. line of Lot 9 of Tract No. 3779 as shown on map recorded in Book 41, page 96 of Maps, records of said county, which is wly. thereon 15 ft. from the nwly. corner of said last mentioned lot; being the sely. corner of Morris St. as described in deed to Los Angeles County, recorded in Book 2990, page 205, Official Records

of said county; thence nly. along the ely. line of said Morris St. 30 ft; thence ely. parallel , with the nly. line of aforesaid Tract No. 3779 to the sly. prolongation of the wly. line of that certain parcel of land conveyed to Thomas A. and Queenie E. Melville by deed recorded in Book 4847, page 360, Official Records of said county; thence nly. along said last mentioned prolongation to the swly. corner of said parcel of land; thence sely. in a direct line through the most sly. corner of said parcel of land to a line that is parallel with and 185 ft. nly., measured at right angles from the nly. line of 19th St. as shown on abovementioned map of Tract No. 3779; thence ely. along said last mentioned parallel line to the ely. line of abovementioned W.½ of Lot 20; thence sly. along said last mentioned ely. line to the ely. prolongation of the nly. line of said Tract No. 3779; thence wly. in a direct line to the point of beginning.

To be known as Morris St.

Parcel 2. That portion of abovementioned W½ of Lot 20 of Alamitos Tract, within the following described boundaries:

Beginning at the nely. corner of abovementioned Tract No. 3779; thence ely. along the ely. prolongation of the nly. line of said last mentioned tract to the ely, line of said W½ of Lot 20; thence sly. along said ely. line to the nly. line of 19th St., as shown on aforesaid map of Tract No. 3779; thence wly. in a direct line to the sely. corner of said last mentioned tract; thence nly. in a direct line to the point of beginning.

To be known as Rose Ave.

Accepted by City of Long Beach, Mar. 9, 1928
Copied by B. Kaplan; Mar. 27, 1928; compared by B. Leffler

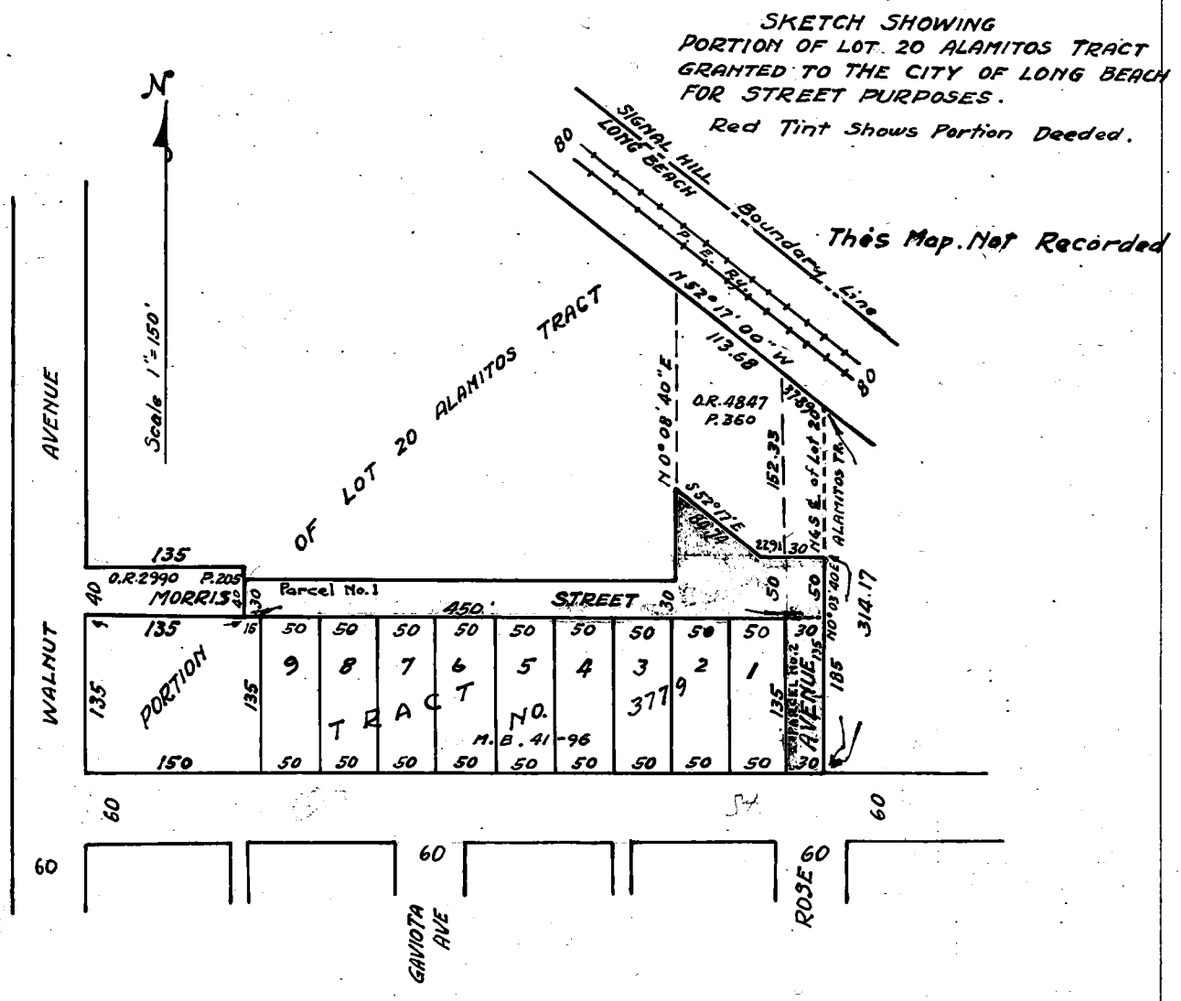

PLATTED ON INDEX MAP NO. 30 BY Booth 4-13-28

PLATTED BY 435 BY Kimball 1-30-29

CHECKED BY Bainum CHECKED BY Crone 6-30-28.

C.S. 8714 See D:66-67 D:66-70.

Recorded in Book 7824, page 278, Official Records, Mar. 21, 1928
Grantors: Edward Emmett Butler and Mary Lilabelle Butler
Grantee: City of Long Beach Date of Conveyance: Sept.8, 1927
Nature of Conveyance: Road Deed
Granted for: Morris St. and Rose Ave.
Description: Parcel 1 That portion of the W½ of Farm Lot 20 of the Alamitos Tract, as shown on map recorded in Book 36, page 37 et seq., Misc. Recs. of Los Angeles County, within the following described boundaries:

Beginning at a point in the wly. prolongation of the nly. line of Lot 9 of Tract No. 3779 as shown on map recorded in Book 41, page 96 of Maps, records of said county, which is wly. thereon 15 feet from the nwly. corner of said last mentioned lot; being the sely. corner of Morris St. as described in deed to Los Angeles County, recorded in Book 2990, page 205, Official Records of said county; thence nly. along the ely. line of said Morris St. 30 ft; thence ely. parallel with the nly. line of aforesaid Tract No. 3779 to the sly. prolongation of the wly. line of that certain parcel of land conveyed to Thomas A. and Queenie E. Melville by deed recorded in Book 4847, page 360, Official Records of said County; thence nly. along said last mentioned prolongation to the swly. corner of said parcel of land; thence sely. in a direct line through the most sly. corner of said parcel of land to a line that is parallel with and 185 ft. nly measured at right angles from the nly. line of 19th St., as shown on abovementioned map of Tract No. 3779; thence ely. along said last mentioned parallel line to the ely. line of abovementioned W½ of Lot 20; thence sly. along said last mentioned ely. line to the ely. prolongation of the nly. line of said Tract No. 3779; thence wly. in a direct line to the point of beginning.

To be known as Morris St.

Parcel 2. That portion of abovementioned W½ of Lot 20 of Alamitos Tract, within the following described boundaries:

Beginning at the nely. corner of abovementioned Tract No. 3779; thence ely. along the ely. prolongation of the nly. line of said last mentioned tract to the ely. line of said W½ of Lot 20; thence sly. along said ely. line to the nly. line of 19th St., as shown on aforesaid map of Tract No. 3779; thence wly. in a direct line to the sely. corner of said last mentioned tract; thence nly. in a direct line to the point of beginning.

To be known as Rose Ave.

Description approved Mar. 8, 1928; A. H. Adams, City Engineer
Form approved Mar. 6, 1928, E.J.Callaway, Dep. City Attorney
Accepted by City of Long Beach, Mar. 9, 1928; J.Oliver Brison, Cty Cl

SEE SKETCH ON PAGE 68

Copied by B. Kaplan, Mar. 28, 1928; compared by B. Leffler

PLATTED ON INDEX MAP NO. 30 BY Booth - 4-13-28

PLATTED ON ASSESSOR'S BOOK NO. 435 BY Kimball 1-30-29

CHECKED BY Bennett CROSS REFERENCED BY Crane 6-30-28

Recorded in Book 8405, page 196, Official Records, Mar. 21, 1928
Grantors: Herbert Seymoure and Ethel M. Seymoure
Grantee: City of Monrovia
Nature of Conveyance: Grant Deed
Date of Conveyance: June 21, 1927
Consideration $10.00

Description: The sly. 145.38 ft. of Lot 5 and all of Lot 6 of I. H. Polk Tract as per map recorded in Book 15, page 17 of Maps in the office of the county recorder of said County.
Subject to conditions, restrictions, reservations, easements and rights of way of record.
Accepted by City of Monrovia, Mar. 14, 1928; Lewis P.Black,Cty Clk.
Copied by B. Kaplan, Mar. 28, 1928; compared by B. Leffler

PLATTED ON INDEX MAP NO. O.K. BY Crane 7-2-28
PLATTED ON ASSESSOR'S BOOK NO. 168 BY Schnackenbeck. 1-28-29
CHECKED BY Bainum CROSS REFERENCED BY Crane 7-2-28

Recorded in Book 7836, page 199, Official Records, Mar. 21, 1928
Grantors: Thomas A. Melville and Queenie E. Melville
Grantee: City of Long Beach
Nature of Conveyance: Road Deed
Date of Conveyance: Aug. 18, 1927 C.S.8714
Granted for: Morris St. and Rose Ave. See D:66-67 D:66-69
Description: Parcel 1. That portion of the W½ of Farm Lot 20 of the Alamitos Tract, as shown on map recorded in Book 36, page 37 et seq., Misc. Recs. of Los Angeles County, within the following described boundaries:
Beginning at a point in the wly. prolongation of the nly. line of Lot 9 of Tract No. 3779 as shown on map recorded in Book 41, page 96 of Maps, records of said county, which is wly. thereon 15 ft. from the nwly. corner of said last mentioned lot; being the sely. corner of Morris St. as described in deed to Los Angeles County, recorded in Book 2990, page 205, Official Records of said county; thence nly. along the ely. line of said Morris St. 30 ft; thence ely. parallel with the nly. line of aforesaid Tract No. 3779 to the sly. prolongation of the wly. line of that certain parcel of land conveyed to Thomas A. and Queenie E. Melville by deed recorded in Book 4847; page 360, Official Records of said county; thence nly. along said last mentioned prolongation to the swly. corner of said parcel of land; thence sely. in a direct line thru the most sly. corner of said parcel of land to a line that is parallel with and 185 ft. nly. measured at right angles, from the nly. line of 19th St. as shown on abovementioned map of Tract No. 3779; thence ely. along said last mentioned parallel line to the ely. line of above mentioned W½ of Lot 20; thence sly. along said last mentioned ely. line to the ely. prolongation of the nly. line of said Tract No. 3779; thence wly. in a direct line to the point of beginning.
To be known as Morris St.
Parcel 2. That portion of abovementioned W½ of Lot 20 of Alamitos Tract, within the following described boundaries:
Beginning at the nely. corner of abovementioned Tract No. 3779; thence ely. along that ely. prolongation of the nly. line of said last mentioned tract to the ely. line of said W½ of Lot 20; thence sly. along said ely. line to the nly. line of 19th St. as shown on aforesaid map of Tract No. 3779; thence wly. in a direct line to the sely. corner of said last mentioned tract; thence nly. in a direct line to the point of beginning.
To be known as Rose Ave.
Approved as to Form Mar. 6, 1928; E.J.Callaway, Dep. Cty Atty.
Approved as to Description, Mar. 8, 1928; A. H. Adams, Cty Engineer
Accepted by City of Long Beach, Mar. 9, 1928; J.Oliver Brison,Cty Clk
SEE SKETCH ON PAGE 68
Copied by B. Kaplan, Mar. 28, 1928; compared by B. Leffler

PLATTED ON INDEX MAP NO. 30 BY Hildebrand 8-20-28
PLATTED ON ASSESSOR'S BOOK NO. 435 BY Kimball 1-30-'29
CHECKED BY Bainum CROSS REFERENCED BY Crane 7-2-28

C.S.7734

Recorded in Book 7817, page 317, Official Records, Mar. 21, 1928

ORDINANCE NO. 2649

AN ORDINANCE ORDERING THE CLOSING UP OF PORTIONS OF LINDA VISTA AVENUE IN THE CITY OF PASADENA, IN ACCORDANCE WITH RESOLUTION OF INTENTION NO. 5786 OF THE BOARD OF DIRECTORS OF SAID CITY.

The Board of Directors of the City of Pasadena ordains as follows:

Sec. 1. That the following described portions of Linda Vista Ave. in the City of Pasadena, between Inverness Drive and La Canada Verdugo Road, be and the same are hereby vacated closed up and abandoned.

Beginning at the sly. end of that certain tract of land described in Parcel 1 of land conveyed to the City of Pasadena, a municipal corporation, by Wm. R. Staats and Isabel Staats, recorded November 9th, 1925, in Book 4450, page 335, of Official Records of Los Angeles County, said point being in the ely. line of Linda Vista Ave. as said avenue is shown on map of Tract No. 7736 recorded in Map Book 95, page 32, records of said County, and distant thereon N. 25°49'40" W. 13.88 ft. from the nly. end of that certain curve in said ely. line having a radius of 425 feet and an arc length of 440.36 ft; thence S. 25°49'40" E. along the said ely. line of Linda Vista Ave. a distance of 13.88 ft. to a point of curve in said ely. line; thence sly. along the said ely. line of Linda Vista Ave. to a point in a line that is distant 70 ft. ely. from and parallel with the wly. boundary line of the second parcel of land conveyed by the Flintridge Co., a corporation, and others, to the City of Pasadena, recorded Nov. 9, 1925, in Book 5164, page 396, Official Records of said County; thence nly. along said line that is distant 70 ft. ely. from the wly. boundary line of land so conveyed to the point of beginning.

Also all that portion of Linda Vista Ave. lying between the nly. and sly. boundary lines of Cottonwood Canyon, as per map recorded in Book 53, page 35, Misc. Recs. of said County, and lying wly. of the wly. boundary line of that certain tract of land described in Parcel 2 from W. R. Staats and Isabel Staats to the City of Pasadena recorded Nov. 9, 1925, in Book 4450, page 335, Official Records of said County, said wly. line being described as follows:

Beginning at a point in the nly. boundary line of Lot 35, Tract No. 7736, as per map recorded in Map Book 95, page 32, Records of said County, said point being distant thereon S. 74°24'W. 9.76 ft. from the most nely. corner of said Lot 35; thence N. 25°8' W. a distance of 19.68 ft. to a point; thence nly. through an arc of 49°8' that is concave to the east and having a radius of 370 ft. a distance of 317.29 ft. to a point; thence N. 24°0' E. a distance of 45' to a point; thence nly. along a curve concave to the W., tangent to the last above described line and having a radius of 900 ft. a distance of 5.57 ft. more or less to a point in the nely. boundary line of said Cottonwood Canyon:

Also that portion of Linda Vista Ave., formerly Park Ave as said Avenue is shown on Los Angeles County Surveyors Map No. 7734, included within the following described exterior boundary lines, to-wit:

Beginning at a point in the ely. line of said Linda Vista Ave., formerly Park Ave., and distant nly. thereon 63.03 ft. from the nly. boundary line of Cottonwood Canyon aforesaid, said point being also in the ely. boundary line of that certain land conveyed in deed from Flintridge Co. and others, the same being the first parcel of land described in said Deed recorded in Book 5164, page 396, Official Records of said County; thence nly. along said ely. line of Linda Vista Ave., formerly Park Ave., a distance of 28.34 ft. to a point in the said ely. boundary line of said land conveyed by Flintridge Co., and others; thence sly. along the ely. boundary line of said land conveyed by Flintridge Co. and others a distance of 28.31 ft. more or less to the point of beginning.

Also that portion of Linda Vista Ave., formerly Park Ave., included within the following described exterior boundary lines, to-wit:

Beginning at the intersection of the wly. line of Linda Vista Ave., formerly Park Ave., with the wly. boundary line of land described in first parcel in deed from Flintridge Co. and others to the City of Pasadena, recorded in Book 5164, page 396, Official Records of said County, said intersection being distant N. 6°5'20" W. 3.29 ft. from the nly end of that certain curve in the wly. line of said Linda Vista Ave., formerly Park Ave. said curve having a radius of 275 ft. and an arc length of 95.7 ft; thence N. 6°5'20" W. along the wly. line of Linda Vista Ave., formerly Park Ave., a distance of 72.72 ft. to a point of curve; thence nly. along the said wly. line of Linda Vista Ave. formerly Park Ave., through an arc of 175.64 ft. to the said wly. boundary line of land conveyed by the Flintridge Co. and others; thence sly. along the said wly. line of land conveyed by the Flintridge Co. and others to the point of beginning.

Also that portion of Linda Vista Ave. as said Ave. is shown on Sheet No. 6 Flintridge, as per map recorded in Map Book 26, pages 23 to 33, Records of said County, included within the following described exterior boundary lines, to-wit:

Beginning at a point in the wly. line of said Linda Vista Ave. distant thereon 18.67 ft. sly. from the nly. end of that certain curve in said wly. line having a radius of 253.38 ft. and an arc length of 184.45 ft; thence sly. along the said wly. line of Linda Vista Ave. a distance of 165.78 ft. to the sly. end of said curve; thence S 38° 49' 50" E. along the said wly. line of Linda Vista Ave., a distance of 122.2 ft. to a point; thence N. 34°34'8" W. a distance of 66.97 ft. to a point; thence nly. along a curve, concave to the NE., tangent to the last above described line and having a radius of 725.22 ft. a distance of 190.75 ft. to a point; thence N. 18°52' W. a distance of 16.93 ft. more or less to the point of beginning.

Also that portion of Linda Vista Ave. as said avenue is shown on Sheet No. 6, Flintridge aforesaid included within the following described exterior boundary lines, to-wit:

Beginning at the sly. end of that certain curve in the wly. line of said Linda Vista Ave., having a radius of 102.05 ft. and an arc length of 73.46 ft; thence S. 65°7'20" E. along the said wly. line of Linda Vista Ave. a distance of 28.8 ft. to a point; thence N. 46°22'3" W. a distance of 28.49 ft. to a point; thence nly along a curve, concave to the NE, tangent to the last above described line and having a radius of 390.51 ft. to a point in the present wly. boundary line of the City of Pasadena; thence sly. along and following the present wly. boundary line of the City of Pasadena to the point of beginning.

Sec. 2. This proceedings being to close up those portions of Linda Vista Ave. as described in Sec. 1. of this ordinance, and it appearing that no assessment is necessary to pay the cost and expense thereof, for that reason no commissioners are appointed to assess benefits and damages thereof, or to have general supervision of said work.

Sec. 3. The City Clerk shall certify to the adoption of this ordinance and cause the same to be published once in the Pasadena Star-News.

I do hereby certify that the foregoing ordinance was adopted by the Board of Directors of the City of Pasadena at its meeting held Mar. 20, 1928, by the following vote:
Ayes: Directors, Jenkins, Merrill, Monroe, Shupe, Taylor, Wopschall
Noes: None

Bessie Chamberlain, Clerk of City of Pasadena
Signed and approved this 20 day of March, 1928
Clayton R. Taylor, Chairman of the Board of Directors of the City of Pasadena
Copied by B. Kaplan; Mar. 28, 1928; compared by M. Parker

PLATTED ON INDEX MAP NO. 41 BY Hildebrand 5-3-28
PLATTED ON ASSESSOR'S BOOK NO. 70 58 Kimball 12-26-28 BY Schnackenberg 2-19-29
79 Kimball 12-10-1928
BOOKED BY Bainum Kimball COMPARED Crane 7-3-28.

Recorded in Book 7795, page 324, Official Records, Mar. 21, 1928
Grantors: L. Hoyt Denney and Eva M. Denney
Grantee: City of Whittier
Nature of Conveyance: Grant Deed
Date of Conveyance: Mar. 15, 1928
Consideration: $10
Description: All that portion of Lot 11, C. G. Warner's Tract, as per map recorded in Book 12, page 102 of Maps, Records of Los Angeles County, California, described as follows:
Beginning at the most nly. corner of said Lot 11; thence sely. along the nely. line of said Lot, 110 ft; thence N. 83° 54' W. 61.05 ft. to the beginning of a curve concave to the SE and having a radius of 20 ft, the center of the circle of which said curve is an arc bears S. 6° 06' W. 20 ft. from said point of beginning; thence Swly. along said curve 33.37 ft; thence N. 89° 30' W., 10 ft. to the W. line of said Lot 11; thence nly. along said W. line of Lot 11, 73.04 ft. to the point of beginning.
The above described property is to be used for street purposes, only.
Accepted by City of Whittier, Mar. 20, 1928; Paul Gilmore, City Clerk
Copied by B. Kaplan, Mar. 28, 1928; compared by B. Leffler

PLATTED ON INDEX MAP NO. 37 BY Gott, 4-23-28
PLATTED ON ASSESSOR'S BOOK NO. 346 BY Kimball 1-24-'29
BOOKED BY Bainum COMPARED Crane 7-5-28.

Recorded in Book 7781, page 359, Official Records, Mar. 21, 1928.
Grantor: California National Bank of Long Beach.
Grantee: City of Signal Hill.
Nature of Conveyance: Grant Deed.
Date of Conveyance: March 14, 1928.
Consideration: $10
Description: The E. 1/2 of the W. 1/2 of Farm Lot 6 of American Colony Tract, partly within the City of Signal Hill and the City of Long Beach, as per map recorded in Book 19, Pages 89 and 90 of Misc. Recs. in the office of the County Recorder of said County (areas being computed to street centers).

EXCEPTING THEREFROM the North 30 ft. conveyed to the City of Long Beach for street purposes.

Accepted by City of Signal Hill March 19, 1928; G.H.Cooper, City Clk.
Copied by M. Parker March 29, 1928; compared by B. Kaplan.

PLATTED ON INDEX MAP NO. 30 O.K. BY Crane 7-5-28
PLATTED ON ASSESSOR'S BOOK NO. 458 458 BY Kimball 4-23-'29
[illegible] BY Bainum [illegible] REFERENCED BY Crane 7-5-28

Recorded in Book 7096, page 232, Official Records, Mar. 22, 1928
Grantors: George C. Avery and Cora M. Avery
Grantee: City of Monrovia
Nature of Conveyance: Grant Deed
Date of Conveyance: Feb. 16, 1928
Consideration: $10
Description: The N. 12 ft. of Lot 4 of Tract No. 8715, as per map recorded in Book 105, pages 24 and 25 of Maps, Records of said County.

ALSO the E. 50 ft. of Lots 4 and 5 of said Tract No. 8715, excepting therefrom the nly. 12 ft. of said Lot 4.

Subject to taxes for the fiscal year, 1927-28.

Accepted by City of Monrovia, Mar. 14, 1928; L. P. Black, City Clerk
Copied by B.Kaplan; Mar. 29, 1928; compared by B. Leffler

PLATTED ON INDEX MAP NO. O.K. BY Crane 7-5-28.
PLATTED ON ASSESSOR'S BOOK NO. 305 BY Kimball 2-1-'29
[illegible] BY Smith ORDER REFERENCED Crane 7-5-28.

Recorded in Book 7744, page 325, Official Records, Mar. 22, 1928
Grantors: Ernest S. Johnson and Clara T. Johnson
Grantee: City of Burbank
Nature of Conveyance: Grant Deed See D:62-50
Date of Conveyance: Mar. 15, 1928
Consideration: $1.00
Granted for: Street purposes
Description: A strip of land 60 ft in width being all that portion of Sec. 4, T. 1 N. R. 14 W. S.B.B. & M. and lying 30 ft. on each side of the following described center line.

Beginning at the SE corner of Lot 11, Tract No. 5761, as per Map recorded in Book 85, pages 43 and 44 of Maps, Records of Los Angeles County; thence sly. in a direct line to a point of intersection with the nly. prolongation of the center line of Hollywood Way as shown on Tract No. 6949, as per Map recorded in Book 142, Page 57 of Maps, Records of Los Angeles County, California, said last mentioned point being also the nely. line of the Southern Pacific

Railroad Right-of-Way (one hundred (100) feet in width).
Above property to be conveyed for street purposes.
Copied by B. Kaplan, Mar. 29, 1928; compared by B. Leffler

PLOTTED ON INDEX MAP NO. 40 40-52 BY Rowse 7-19-28 Hildebrand-8-30-28

PLOTTED ON ASSESSOR'S BOOK NO. 307307 BY Kimball 1-2-29

CHECKED BY Bainum CROSS REFERENCED BY Crane 7-5-28.

Recorded in Book 7821, page 217, Official Records, Mar. 22, 1928
Grantor: Iva H. Kennedy
Grantee: City of Burbank
Nature of Conveyance: Grant Deed
Date of Conveyance: Mar. 15, 1928
Consideration $1.00
Description: Beginning at the most wly. corner of Lot 18, Block 78 of the Town of Burbank as per map recorded in Book 17, pages 19 to 22 inclusive, Misc. Recs. of Los Angeles County, California, thence nely. along the nwly. line of said Lot 18, said nwly. line being also the sely. line of Cypress Ave., a distance of 15.02 ft. to the beginning of a curve having a radius of 15 ft. a central angle of 90°04' and concave to the west; thence sly. along said curve to the end thereof, said end being on the nely. line of Tenth St. as shown on said Map of the Town of Burbank; thence nwly. along the nely. line of Tenth St. a distance of 15.02 ft. to the point of beginning. Also,

Beginning at a point on the swly. line of Lot 18, Block 78 of the Town of Burbank as per map recorded in Book 17, pages 19 to 22 inclusive of Misc. Recs. of Los Angeles County, California, distant nwly. 30 ft. from the most sly. corner of said Lot 18; thence nwly. along said swly. line of Lot 18 a distance of 14.99 ft. to the beginning of a curve having a radius of 15 ft., a central angle of 89°56'48" and concave to the S. thence ely. along said curve to the end thereof, said end being on the nwly. line of San Jose Ave; thence swly. in a direct line 14.99 feet to the point of beginning.

Above property is conveyed for street purposes.
Copied by B. Kaplan, Mar. 29, 1928; compared by B. Leffler

Duplicate
See D:66-107.

PLOTTED ON INDEX MAP NO. — BY —

PLOTTED ON ASSESSOR'S BOOK NO. — BY —

CHECKED BY CROSS REFERENCED BY

Recorded in Book 7848, page 163, Official Records, Mar. 22, 1928
Grantor: Marshall A. Millard
Grantee: City of El Segundo
Nature of Conveyance: Street Deed
Date of Conveyance: Nov. 15, 1927
Consideration: $1.00
Description: The nly. 25 ft. of Lot 10, Block 95, El Segundo Sheet No. 3, as recorded in Book 20, Pages 22-23 of Maps, Records of Los Angeles County, California, on file in the office of the County Recorder of said County.

Said property is to be used for public street purposes only, [illegible]
Accepted by City of El Segundo, Nov. 18, 1928, V.D.McCarthy, Cty Clk
Copied by B. Kaplan, Mar. 29, 1928; compared by B. Leffler

C.S. 8993

PLATTED ON INDEX MAP NO. 23 23 BY Hildebrand 8-14-28

PLATTED ON ASSESSOR'S BOOK NO. 154 154 BY Kimball 1-29-'29

CHECKED BY Bainum CROSS REFERENCED BY Crane 7-6-28

Recorded in Book 7852, page 125, Official Records, Mar. 22, 1928
Grantors: Geo. Love and Naomi Love
Grantee: City of El Segundo
Nature of Conveyance: Street Deed C.S. 8993.
Date of Conveyance: Sept. 10, 1927
Consideration: $1.00
Description: The ely. 20 ft. of Lot 3, Block 105, El Segundo Sheet No. 3, Map Book 20, pages 22 and 23, Records of Los Angeles County, California, on file in the office of the County Recorder of said County.
Said property is to be used for public street purposes only.
Accepted by City of El Segundo, Nov. 18, 1927, V.D.McCarthy, Cty Clk.
Copied by B. Kaplan, Mar. 29, 1928; compared by B. Leffler

PLATTED ON INDEX MAP NO. 23 23 BY Hildebrand 8-14-28

PLATTED ON ASSESSOR'S BOOK NO. 154 154 BY Kimball 1-29-'29

CHECKED BY Bainum CROSS REFERENCED BY Crane 7-6-28

Recorded in Book 7866, page 60, Official Records, Mar. 22, 1928
Grantors: Jay L. Smith, and Helen Mabel Smith
Grantee: City of El Segundo
Nature of Conveyance: Street Deed
Date of Conveyance: Sept. 21, 1927 C.S. 8993.
Consideration: $1.00
Description: The sly. 46 ft. of Lot 2, Block 96, El Segundo Sheet No. 3, Map Book 20, pages 22 and 23, Records of Los Angeles County, California, on file in the office of the County Recorder of said county.
Said property is to be used for public street purposes only.
Accepted by City of El Segundo, Nov. 18, 1927; V.D.McCarthy, Cty Clk.
Copied by B. Kaplan, Mar. 29, 1928; compared by B. Leffler

PLATTED ON INDEX MAP NO. 23 23 BY Hildebrand 8-14-28

PLATTED ON ASSESSOR'S BOOK NO. 154 154 BY Kimball 1-29-'29

CHECKED BY Bainum CROSS REFERENCED BY Crane 7-6-28

Recorded in Book 7878, page 60, Official Records, Mar. 23, 1928
Grantors: Edison Securities Co. and Southern California Edison Co.
Grantee: City of Pasadena
Nature of Conveyance: Grant of Easement
Date of Conveyance: Aug. 18, 1927
Granted for: Water Reservoir
Description: Beginning at the most northerly corner of Lot 1 in Tract No. 2977, as per map recorded in Book 31, pages 28 and 29 of Maps, records of said Los Angeles County; thence S. 88° 13' 15" E. along the nly. line of said Lot 1, a distance of 92.67 ft; thence S. 46° 53' 38" W. 108.12 ft. to a point in the swly. line of Lot 2 in said Tract No. 2977; thence S. 87° 11' 59" W. 87.78 ft. to a point in the nwly. line of Lot 7 in said Tract No. 2977; thence N. 42°

23' E. 109.74 ft. along the nwly. lines of said Lots 7 and 2 to the point of beginning.

The aforesaid easement is granted subject to conditions, restrictions, reservations, easements and encumbrances of record, and subject to and upon the terms, covenants and conditions hereinafter set forth, which the party of the second part, in consideration of the foregoing easement and by the acceptance thereof, agrees to comply with and perform:

1. The party of the second part shall have the right to erect, maintain and operate a reservoir for the storage of water on said real property so long as said reservoir is used for the storage of water for the use of the inhabitants of the City of Pasadena. Should said party of the second part cease to use the said land and reservoir which it shall have erected thereon for the storage of water for a period of two years, then all rights under this easement shall cease and terminate.

Accepted by City of Pasadena, Mar. 6, 1928, B. Chamberlain, City Clk.
Copied by B. Kaplan, Mar. 30, 1928; compared by B. Leffler

PLATTED ON INDEX MAP NO. 41 O.K. Hildebrand 5-3-28

PLATTED ON ASSESSOR'S BOOK NO. 404 Kimball 1-16-29

CHECKED BY Bainum CROSS REFERENCED BY Crane 7-6-28.

Recorded in Book 7113, page 11, Official Records, Mar. 23, 1928

THE CITY OF HAWTHORNE, a Municipal Corporation, Plaintiff, vs HAWTHORNE ELECTRIC & WATER CO. a Corp., et al. Defendants.	No. 240081 DECREE QUIETING TITLE

NOW, THEREFORE, IT IS HEREBY ORDERED, ADJUDGED AND DECREED that the Plaintiff is the owner and entitled to the possession of that certain parcel of real property hereinafter described; that the Defendant, Hawthorne Electric & Water Co., a Corporation has no estate, right, title or interest in or to the real property hereinafter described and that the Plaintiff herein is the legal owner of the real property hereinafter described in fee simple and the said defendant has no interest in or to said real property or many part thereof.

That title to the real property as hereinafter described be and the same is hereby quieted in said plaintiff against said defendant. Said defendant is hereby forever enjoined, debarred and restrained from claiming any right, title or interest in or to said real property or any part thereof adverse to this plaintiff.

The real property hereinbefore referred to is situated in the City of Hawthorne, County of Los Angeles, State of California, and is more particularly described as follows, to-wit:

Lot 6 in Block "W" of Town of Hawthorne, Sheet No. 2, in the County of Los Angeles, State of California, as per map recorded in Book 15, pages 110 and 111 of Maps, in the office of the Recorder of said County; together with all rights-of-way or other easements now owned, held or used by the party of the first part in connection with or as appurtenant to the water system of party of the first part in the said City of Hawthorne.

Dated this 16 day of March, A.D., 1928.

Joseph P. Sproul, Judge

Copied by B. Kaplan, Mar. 30, 1928; compared by B. Leffler

PLATTED ON INDEX MAP NO. O.K. BY Crane 7-6-28

PLATTED ON ASSESSOR'S BOOK NO. 161 161 BY Kimball 2-4-29

CHECKED BY Bainum CROSS REFERENCED BY Crane 7-6-28. D-66

Recorded in Book 7895, page 42, Official Records, Mar. 26, 1928
Grantors: W. T. Jefferson and Bell R. Jefferson
Grantee: City of Glendale
Natmre of Conveyance: Grant Deed (Code Deed)
Date of Conveyance: Mar. 10, 1928 C.S.7182.
Consideration: $1.00 C.F.1474
Granted for: Park Ave.
Description: That portion of Lot 35, Watts Subdivision of a part of the Rancho San Rafael, as per Map recorded in Book 5, pages 200 and 201 of Misc. Recs. of Los Angeles County, California, included within the following described boundary lines to-wit:

Beginning at a point in the wly. line of said Lot 35, where said wly. line is intersected by the sly. line of Park Ave., as established by Deed recorded in Book 5541, page 254 of Official Records of said county; thence ely. along the said sly. line of Park Ave. to its point of tangency with a curve concave swly. of radius of 28.19 ft., said curve being also tangent to the nwly. extension of the nely. line of Lot 1, Tract No. 4716 as per map recorded in Book 50, page 29 of Maps, records of said county; thence sely. along said curve 27.56 ft. to the last-mentioned point of tangency; thence sely. along said nwly. extension to a point in the nwly. line of Lot 6, said Tract No. 4716; thence S. 51° 21' 53" W. along the nwly. line of said Lot 6 a distance of 5.03 ft. to a point; thence nly. along a line (bearing N.32°12'50"W. 17.03 ft. to its point of tangency with a curve concave) swly. of radius 25 ft; thence nwly. along said curve 25.12 ft. to its point of tangency with a line drawn 66 ft. sly. from and parallel to the nly. line of Park Ave. as said nly. line is established by Superior Court Case No. 139576 and final order of condemnation suit recorded in Book 6720, page 145 of Official Records of said County; thence N. 89° 47' 22" W. along said parallel line 101.31 ft. to a point in the wly. line of aforesaid lot 35; thence nly. along said wly. line 6 ft. to the point of beginning.

This land is deeded for street and highway purposes to become a part of and to be named Park Ave.
Accepted by City of Glendale Mar. 22, 1928; A.J.Van Wie, City Clerk
Copied by B. Kaplan, April 2, 1928; compared by B. Leffler

PLATTED ON INDEX MAP NO. 41 Hildebrand BY 5-11-28
PLATTED ON ASSESSOR'S BOOK NO. 177 BY Kimball 2-16-29
CHECKED BY Smith LOTS REFERENCED BY Crane 7-9-28.

Recorded in Book 7870, page 97, Official Records, Mar. 26, 1928
Grantor: Mrs. Victoria Block
Grantee: City of Glendale
Natureof Conveyance: Grant Deed (Code Deed)
Date of Conveyance: Feb. 27, 1928
Consideration: $1.00 C.F.1474
Granted for: Park Ave.
Description: The nly. 6 ft. of the sly. 36 ft. of the ely. 55 ft. of Lot 2, M. M. Lynch Tract, as per Map recorded in Book 16, page 65 of Maps, Records of Los Angeles County, California.

This land is deed for street and highway purposes, to become a part of and to be named Park Ave.
Accepted by City of Glendale Mar. 22, 1928
Copied by B. Kaplan, April 2, 1928; compared by B. Leffler

PLATTED ON INDEX MAP NO. 41 Hildebrand 5-10-28
PLATTED ON ASSESSOR'S BOOK NO. 177 BY Kimball - 2-16-'29
CHECKED BY Smith LOTS REFERENCED BY Crane 6-30-28

Recorded in Book 7883, page 50, Official Records, Mar. 26, 1928
Grantors: -E. C. Kulli and Linda E. Kulli
Grantee: City of Pasadena
Nature of Conveyance: Quitclaim Deed
Date of Conveyance: Mar. 14, 1928
Consideration: $30.00
Description: Lot 2, Block "C", North Pasadena Tract; and Lot 25, Block "H", North Pasadena Tract, as per map recorded in Book 37, page 42, Miscellaneous Records of Los Angeles County.
Accepted by City of Pasadena, Mar. 20, 1928; B. Chamberlain, Cty Clk
Copied by B. Kaplan, April 2, 1928; compared by B. Leffler

PLATTED ON INDEX MAP NO. 42 OK BY Goff 4-18-28
PLATTED ON ASSESSOR'S BOOK NO. 194 BY [illegible] 1-26-29
CHECKED BY Bainum CROSS REFERENCED BY Crane 7-10-28.

Recorded in Book 7849, page 155, Official Records, Mar. 26, 1928
Grantors: A. G. Cox and Angie W. Cox
Grantee: City of Pasadena O.R.M. 7849-157.
Nature of Conveyance: Grant Deed
Date of Conveyance: March 12, 1928
Consideration: $1.00
Granted for: Park Purposes
Description: That portion of Lot 1 in Tract No. 1032, as per map recorded in Map Book 17, pages 142 and 143, Records of Los Angeles County, State of California, included within the following described exterior boundary lines, to-wit:

Beginning at a 4 inch pipe monument set at the most nwly. corner of said Lot 1; thence N. 82°22'30" E. along the nly. boundary line of said Lot 1, a distance of 18.85 ft. to a 2 x 2 stake set at the nely. corner of said Lot 1, said corner being in the wly. line of Armada Drive, formerly San Rafael Drive, as said drive is shown on said Map of Tract No. 1032; thence sly. along the said wly. line of Armada Drive, formerly San Rafael Drive, through an arc of 44°32'36" having a radius of 135.06 ft. a distance of 105 ft. a 4 inch cement pipe monument set in said wly. line of Armada Drive, formerly San Rafael Drive; thence S. 82°25' W., a distance of 21.65 ft. to a 4 inch pipe monument set in the wly boundary line of said Lot 1; thence N. 7°35' W. along the said wly. boundary line of Lot 1, a distance of 102.32 ft. to the point of beginning.

All as shown on map marked G-652 now on file in the office of the City Engineer and Superintendent of Streets of said City, a copy of which is attached hereto and made a part hereof.

The above described property is deeded to said City for park purposes and subject to the condition that no building or stands for concession purposes shall be erected thereon.
Accepted by City of Pasadena, Mar. 20, 1928; B. Chamberlain, Cty Clk.
Copied by B. Kaplan, April 2, 1928; compared by B. Leffler

PLATTED ON INDEX MAP NO. 42 BY Goff 4-18-28
PLATTED ON ASSESSOR'S BOOK NO. 5252 BY Kimball 12-26-28
CHECKED BY Bainum CROSS REFERENCED BY Crane 7-10-28.

Recorded in Book 7876, page 83, Official Records, Mar. 26, 1928
Grantor: Maurice Nathanson
Grantee: City of Pasadena
Nature of Conveyance: Grant Deed
Date of Conveyance: Mar. 8, 1928
Consideration: $200.00
Description: Ely. half of sly. 200 ft. of Lot 4, E. J. McMillen's Tract, as per map recorded in Book 8, page 9, Records of Maps of Los Angeles County, State of California
Accepted by City of Pasadena, Mar. 13, 1928; B. Chamberlain, Cty Clk.
Copied by B. Kaplan, April 2, 1928; compared by B. Leffler

PLATTED ON INDEX MAP NO. 42 BY Goff - 4-18-28

PLATTED ON ASSESSOR'S BOOK NO. 154 BY Kimball 1-26-1929

CHECKED BY Bainum CROSS REFERENCED BY Crane 7-10-28

Recorded in Book 7107, page 27, Official Records, Mar. 27, 1928
Grantor: Rose R. Authon
Grantee: City of El Segundo
Nature of Conveyance: Street Deed
Date of Conveyance: Dec. 10, 1927 C.S. 8993
Consideration: $1.00
Granted for:
Description: The nly. 40 ft. of Lot 8, Block 100, El Segundo Sheet No. 3, as recorded in Book 20, pages 22-23 of Maps, Records of Los Angeles County, California, on file in the office of the County Recorder of said County.
Said property is to be used for public street purposes only.
Accepted by City of El Segundo, Dec. 16, 1927; V.D.McCarthy, Cty Clk.
Copied by B. Kaplan, Apr. 2, 1928; compared by B. Leffler

PLATTED ON INDEX MAP NO. 23 BY Hildebrand 8-14-28

PLATTED ON ASSESSOR'S BOOK NO. 154 BY Kimball 1-29-'29

CHECKED BY Bainum CROSS REFERENCED BY Crane 7-11-28

Recorded in Book 7805, page 339, Official Records, Mar. 27, 1928
Grantor: Jessie Hodge Millard
Grantee; City of El Segundo
Nature of Conveyance: Street Deed C.S. 8993.
Date of Conveyance: Nov. 23, 1927
Consideration: $1.00
Description: The nly. 25 ft. of Lot 11, Block 95, El Segundo Sheet No. 3, as recorded in Book 20, pages 22-23 of Maps, Records of Los Angeles County, California, on file in the office of the County Recorder of said County. Said property is to be used for public street purposes only.
Accepted by City of El Segundo, Nov. 25, 1927; V.D.McCarthy, Cty Clk.
Copied by B. Kaplan, Apr. 2, 1928; compared by B. Leffler

PLATTED ON INDEX MAP NO. 23 BY Hildebrand 8-14-28

PLATTED ON ASSESSOR'S BOOK NO. 154 BY Kimball 1-29-29

CHECKED BY Bainum CROSS REFERENCED BY Crane 7-11-28.

See D:62-128

Recorded in Book 8389, page 337, Official Records, Mar. 27, 1928

ORDINANCE NO. 209

AN ORDINANCE OF THE CITY COUNCIL OF THE CITY OF ARCADIA ORDERING THE VACATION AND ABANDONMENT OF GRANVILLE AVENUE IN SAID CITY OF ARCADIA.

The City Council of the City of Arcadia do ordain as follows:

Sec. 1. That the public interest and convenience require and the City Council of said City of Arcadia does hereby order the following improvement to be made, to-wit:

That Graville Avenue in said City of Arcadia be vacated and abandoned for street purposes as contemplated by Resolution No. 446 ~~of said~~ City of Arcadia, adopted and approved Dec. 21, 1927.

Sec. 2. That said work is for the closing up, vacation and abandonment of said Granville Ave. particularly described in Sec. 1 hereof and it appears to said City Council that there are no damages, costs or expenses arising out of said work and that no assessment is necessary for said work and that therefore no commissioners are appointed to assess benefits or damages for said work and to have general supervision thereof.

Sec. 3. The City Clerk of said City of Arcadia shall certify to the passage of this Ordinance and shall cause the same to be published once in The Arcadia News, a weekly newspaper published and circulated in said City and thirty days from and after the final passage thereof the same shall take effect and be in force.

The foregoing Ordinance was adopted at a regular meeting of the City Council of the City of Arcadia, held on the 21st day of March, 1928 by the affirmative vote of at least three Councilmen, to-wit:

Ayes: Councilmen, Granville, Hawk, Holt, Multer and Schermerhorn

Noes: None

and signed and approved this 21st day of March, 1928.

A. N. Muller, Mayor

Attest: G. G. Meade, City Clerk

Copied by B. Kaplan, April 2, 1928; compared by B. Leffler

PLATTED ON INDEX MAP NO. 45 BY Booth · 7-11-28

PLATTED ON ASSESSOR'S BOOK NO. 371 BY Kimball 3-14-29

CHECKED BY Balnum CROSS REFERENCED BY Crane 7-11-28.

Recorded in Book 7893, page 40, Official Records, Mar. 27, 1928

Grantors: Glendora Heights Orange & Lemon Grower's Assn. and Glendora Lemon Grower's Assn.

Grantee: City of Glendora

Nature of Conveyance: Grant Deed

Date of Conveyance: Feb. 21, 1928 C.F. 1573

Granted for: Road Purposes

Description: Beginning at the intersection of the ely. line of Block G. G. of the Glendora Tract in said city, as per map recorded in Book 15, pages 75 and 76, Misc. Recs. of said County, produced sly. with a line distant 12½ ft. sly. from the nly. line of the Foothill Blvd. (formerly Minnehaha Ave) as shown on aforesaid map of the Glendora Tract and parallel thereto; thence wly. along said line to the intersection thereof with the

wly. corporate line of said City of Glendora; thence nly. along said wly. corporate line to the intersection thereof with the nly. line of said Foothill Blvd. (formerly Minnehaha Ave); thence ely. along said nly. line to the intersection thereof with the ely. line of the aforesaid Block G.G.; thence sly. along said ely. line produced sly. to the point of beginning.
Accepted by City of Glendora, Mar. 26, 1928: F. Long, City Clerk
Copied by B. Kaplan, Apr. 2, 1928; compared by B. Leffler

PLATTED ON INDEX MAP NO. 48 BY Hildebrand 5-13-28
PLATTED ON ASSESSOR'S BOOK NO. 108 BY Kimball 4-2-29
CHECKED BY Bainum CROSS REFERENCED BY Crane 7-12-28.

Recorded in Book 7797, page 326, Official Records, Mar. 27, 1928
Grantor: City of Santa Monica
Grantee: J. Frank Skinner
Nature of Conveyance: Grant Deed
Date of Conveyance: Mar. 14, 1928
Consideration: $10
Description: Lot 22 of Tract 8038, in the City of Los Angeles, County of Los Angeles, State of California, as per Map thereof in Book No. 118, pages 46 and 47 of Maps, Los Angeles County Records.

Subject to easements of record, and any unpaid taxes and installments of assessments due on or after Jan. 1, 1926.

Reserving however, unto the Grantor, its successors and assigns, all rights to subterranean waters, of any and evefy kind, underlying said herein above described property.

Copied by B. Kaplan, Apr. 3, 1928; compared by Wittich

PLATTED ON INDEX MAP NO. O.K. BY Crane 7-12-28
PLATTED ON ASSESSOR'S BOOK NO. 629 BY Drown 4-12-29
CHECKED BY Kimball CROSS REFERENCED BY Crane 7-12-28.

Recorded in Book 7085, page 385, Official Records, Mar. 28, 1928
Grantors: Peter M. Anderson and Henrietta Anderson
Grantee: City of Arcadia
Nature of Conveyance: Grant Deed
Date of Conveyance: Feb. 17, 1928
Consideration: $10.00
Description: Beginning at the sely. corner of Lot 148, Arcadia Acreage Tract, as per map recorded in Book 10, page 18 of Maps, Records of said County; thence S. 89°36'W. 36.77 ft. along the nly. line of Walnut Ave. to the sely. corner of Lot 4, Tract No. 4522, in the County of Los Angeles, State of California, as per Map recorded in Book 48, page 28 of Maps, Records of said County; thence N. 0°24' W. along the ely. line of said Lot 4, 541.50 ft; thence N. 89°36' E. 245.72 ft. to the ely. line of said Lot 148, Arcadia Acreage Tract; thence S. 20°42' W. along the ely. line of said Lot 148, 580.42 ft. to the place of beginning, containing 1.75 acres, more or less.
Accepted by City of Arcadia, Mar. 7, 1928; G.G.Meade, City Clerk
Copied by B. Kaplan, Apr. 4, 1928; compared by Wittich

PLATTED ON INDEX MAP NO. O.K. BY Crane 7-12-28
PLATTED ON ASSESSOR'S BOOK NO. 1068 BY Schmackenback. 1-28-29
CHECKED BY Bainum CROSS REFERENCED Crane 7-12-28.

Recorded in Book 7887, page 81 Official Records, Mar. 28, 1928

City of Long Beach, a municipal corporation, Plaintiff, vs Charles N. Bell, et al., Defendants

No. 181965

FINAL JUDGMENT

C.F. 1307.

NOW, THEREFORE, IT IS ORDERED, ADJUDGED AND DECREED that the Interlocutory Judgment heretofore entered and herein described be satisfied;

It is further ordered, adjudged and decreed that the real property hereinafter described, being the same property as that described in said complaint and in said Interlocutory Judgment, and sought to be condemned by the plaintiff in this action, be, and the same is hereby, condemned to the use of the plaintiff, the City of Long Beach, a municipal corporation, for street and alley purposes as described in said complaint, to wit: For the widening of Belle Ave., between Burnett St. and Twenty First St., in the City of Long Beach, said street to be ninety ft. in width between the S. line of Burnett St., and the N. line of Hill St., and increasing in width from ninety five feet at the S. line of Hill St. to one hundred forty eight ft. at the N. line of Twenty First St; and that said plaintiff and the public have, hold and enjoy said property for such public use.

That said real property referred to herein and hereby condemned is situated in the City of Long Beach, County of Los Angeles, State of California, and is more particularly described as follows:

Parcel 1. The W. 40 ft. of Lots 2 to 7, both inclusive, in Block 1 of Tract No. 7715, in the City of Long Beach, county of Los Angeles, State of California, as per map recorded in Book 88, page 47, of Maps, in the office of the County Recorder of said County.

Parcel 2. The W. 40 ft of Lots 1 to 2, in Block "B", of Tract No. 3572, in the city of Long Beach, County of Los Angeles, State of California, as per map recorded in Book 39, page 9, of Maps, in the office of the County Recorder of said County.

Parcel 3. The W. 40 ft. of Lots 3, 4, and 5, in Block "B", of Tract No. 3572 in the City of Long Beach, County of Los Angeles, State of California, as per map recorded in Book 39, page 9 of Maps, in the office of the County Recorder of said county; EXCEPTING from said Lot 5, the sly. 10½ ft. thereof.

Parcel 4. The W. 40 ft. of the S. 10½ ft. of Lot 5, and the W. 40 ft. of Lot 6, all in Block "B", of Tract No. 3572, in the City of Long Beach, County of Los Angeles, State of California, as per map recorded in Book 39, page 9, of Maps, in the office of the County Recorder of said County.

Parcel 5. The W. 40 ft. of Lot 1, in Block "B", of the American Ave. Tract, in the City of Long Beach, County of Los Angeles, State of California, as per map recorded in Book 8, page 112, of Maps, in the office of the County Recorder of said County.

Parcel 6. The W. 40 ft. of Lot 2, in Block "B", of the American Ave. Tract, in the City of Long Beach, County of Los Angeles, State of California, as per map recorded in Book 8, page 112, of Maps, in the office of the County Recorder of said County.

Parcel 7. The W. 40 ft. of Lot 3, in Block "B", of the American

Ave. Tract, in the City of Long Beach, County of Los Angeles, State of California, as per map recorded in Book 8, page 112, of Maps, in the office of the County Recorder of said County.

Parcel 8. The W. 40 ft. of Lot 4, in Block "B", of the American Ave. Tract, in the City of Long Beach, County of Los Angeles, State of California, as per map recorded in Book 8, page 112, of Maps, in the office of the County Recorder of said County.

Parcel 9. The W. 40 ft. of Lot 5, in Block "B", of the American Ave. Tract, in the City of Long Beach, County of Los Angeles, State of California, as per map recorded in Book 8, page 112, of Maps, in the office of the County Recorder of said County.

Parcel 10 The W. 40 ft. of Lot 6, in Block "B", of the American Ave. Tract, in the City of Long Beach, County of Los Angeles, State of California, as per map recorded in Book 8, page 112, of Maps, in the office of the County Recorder of said County.

Parcel 11 The W. 40 ft. of Lots 7 and 8, in Block "B", of the American Ave. Tract, in the City of Long Beach, County of Los Angeles, State of California, as per map recorded in Book 8, page 112, of Maps, in the office of the County Recorder of said County.

Parcel 12 The W. 40 ft. of Lot 9 in Block "B" of the American Ave. Tract, in the City of Long Beach, County of Los Angeles, State of California, as per map recorded in Book 8, page 112, of Maps, in the office of the County Recorder of said County.

Parcel 13 The W. 40 ft. of Lot 10, in Block "B", of the American Ave. Tract, in the City of Long Beach, County of Los Angeles, State of California, as per map recorded in Book 8, page 112, of Maps, in the office of the County Recorder of said County.

Parcel 14. The W. 40 ft. of Lot 11 in Block "B", of the American Ave. Tract, in the City of Long Beach, County of Los Angeles, State of California, as per map recorded in Book 8, page 112, of Maps, in the office of the County Recorder of said County.

Parcel 15. The W, 40 ft. of Lot 12, in Block "B", of the American Ave. Tract, in the City of Long Beach, County of Los Angeles, State of California, as per map recorded in Book 8, page 112, of Maps, in the office of the County Recorder of said County.

Parcel 16. The W. 40 ft. of Lot 13, in Block "B", of the American Ave. Tract, in the City of Long Beach, County of Los Angeles, State of California, as per map recorded in Book 8, page 112, of Maps, in the office of the County Recorder of said County.

Parcel 17. Beginning at the NW corner of Lot 1, in Block "B", of F. D. Wetherells American Ave. Tract, in the City of Long Beach, County of Los Angeles, State of California, as per map recorded in Book 9, page 189 of Maps, in the office of the County Recorder of said County; thence S. to the S. line of Lot 2, said Block "B", thence E. 43.83 ft; thence nly. in a direct line to a point on the N. line of aforementioned Lot 1, 35 ft. E. thereon from the W. line of said lot; and thence W. to the point of beginning, being a portion of the wly. 45 ft. of said Lots 1 and 2.

Parcel 18 Beginning at the NW corner of Lot 3, in Block "B" of F. D. Wetherells American Ave. Tract, in the City of Long Beach, County of Los Angeles, State of California,

as per map recorded in Book 9, page 189 of Maps, in the Office of the County Recorder of said County; thence S. to the S. line of said lot; thence E. 48.25 ft; thence nly in a direct line to a point on the N. line of said lot, 43.83 ft. E. thereon from the W. line of said lot; and thence W. to the point of beginning, being a portion of said Lot 3,.

Parcel 19. Beginning at the NW corner of Lot 4, Block B, "F.D.Wetherells American Ave. Tract", in the city of Long Beach, County of Los Angeles, State of California, as per map recorded in Book 9, page 189, of Maps, in the office of the County Recorder of said County; thence S. to the S. line of said lot; thence E. 52.67 ft; thence nly. in a direct line to a point on the N. line of said lot, 48.25 ft. E. thereon from the W. line of said lot; and thence W. to the point of beginning, being a portion of said Lot 4.

Parcel 20. Beginning at the NW corner of Lot 5, Block B, "F. D. Wetherells American Ave. Tract", in the City of Long Beach, County of Los Angeles, State of California, as per map recorded in Book 9, page 189 of Maps, in the office of the County Recorder of said County; thence S. to the S. line of said lot; thence E. 57.08 ft; thence nly. in a direct line to a point on the N. line of said lot, 52.67 ft. E. thereon from the W. line of said lot; and thence W. to the point of beginning, being a portion of said Lot 5.

Parcel 21. Beginning at the NW corner of Lot 6, Block B, "F. D. Wetherells American Ave. Tract", in the City of Long Beach County of Los Angeles, State of California, as per map recorded in Book 9, page 189 of Maps, in the office of the County Recorder of said County; thence S. to the S. line of said lot; thence E. 61.50 ft; thence nly. in a direct line to a point on the N. line of said Lot, 57.08 ft. E. thereon from the W. line of said Lot; and thence W. to the point of beginning, being a portion of said lot 6.

Parcel 22. Beginning at the NW corner of Lot 1, Block B, "Arza Crabb's American Ave. Tract ", in the City of Long Beach, County of Los Angeles, State of California, as per map recorded in Book 11, page 8, of Maps, in the office of the County Recorder of said County; thence S. to the S. line of Lot 6, Block B, thence E. 88.00 ft; thence nly. in a direct line to a point on the N. line of aforementioned Lot 1, 61.50 ft. E. thereon from the W. line of said lot; and thence W. to the point of beginning, being a portion of Lots 1 to 6, both inclusive, of said Block B.

Done in open court this 21st day of Mar. 1928.

V. R. McLucas, Judge of the Superior Court

Copied by B. Kaplan, Apr. 4, 1928; compared by Wittich

PLATTED ON INDEX MAP NO. 30 BY Booth - 4. 13-28

PLATTED ON ASSESSOR'S BOOK NO. 157 BY Kimball 4-26-29
187 ..... Kimball 4-25-29

CHECKED BY Ballrum CROSS REFERENCED Crane 7-12-28.

Recorded in Book 7789, page 379, Official Records, Mar. 29, 1928
Grantor: The Atchison, Topeka and Santa Fe Railway
Grantee: City of Claremont
Nature of Conveyance: Easement
Date of Conveyance: Mar. 20, 1928
Description: NOW, THEREFORE, for a valuable consideration the Railway Company does hereby remise, release and quitclaim unto the City that certain piece or parcel of land situate in said City, being a portion of the right of way of the said The Atchison, Topeka and Santa Fe Railway Co., and more particularly described as follows:

An easement for street purposes across the right of way of The Atchison, Topeka and Santa Fe Railway, being the extension sly. of College Ave. (formerly known as Warren Ave) in the City of Claremont, County of Los Angeles, State of California, as shown on map recorded in Book 15, pages 87 and 88, Misc. Recs. of Los Angeles County, said State of California.

Accepted by City of Claremont, Mar. 27, 1928
Copied by B. Kaplan, Apr. 5, 1928; compared by Wittich

PLATTED ON INDEX MAP NO. 49 BY Gott-5-15-28
PLATTED ON ASSESSOR'S BOOK NO. 109 BY Kimball 4-5-29
CHECKED BY Bainum CROSS REFERENCED BY Crane 7-12-28.

Recorded in Book 7845, page 171, Official Records, Mar. 29, 1928
Grantor: Harry W. Thompson
Grantee: City of Claremont
Nature of Conveyance: Grant Deed
Date of Conveyance: Feb., 1928
Consideration; $10.00
Description: Lots 1 and 2 of Block 2, of East Claremont as per Map of said Tract in Book 28, page 80, Misc. Recs. of said County.
Accepted by City of Claremont, Mar. 27, 1928, L.C.Bell, Mayor
Copied by B. Kaplan, Apr. 5, 1928; compared by Wittich

PLATTED ON INDEX MAP NO. 49 BY Gott 5-15-28
PLATTED ON ASSESSOR'S BOOK NO. 109 BY Kimball 4-5-29
CHECKED BY Bainum CROSS REFERENCED BY Crane 7-12-28

Recorded in Book 7848, page 187, Official Records, Mar. 29, 1928
Grantor: Rayben Limited
Grantee: City of Montebello
Nature of Conveyance: Corporation Grant Deed
Date of Conveyance: Mar. 22, 1928
Consideration: $10.00
Description: The wly. 30 ft. of Lot 117, recorded in Book 78, page 19, Misc. Recs. of Los Angeles County.

Provided, this wly. 30 ft. of Lot 117, is not used exclusively for street purposes, or is abandoned, title to said wly. 30 ft. of Lot 117 will revert to the original owners.

Accepted by City of Montebello, Mar. 26, 1928; L.G.Herr, City Clerk
Copied by B. Kaplan, Apr. 5, 1928; compared by Wittich

PLATTED ON INDEX MAP NO. 36 BY Gott, 6-26-28
PLATTED ON ASSESSOR'S BOOK NO. 716 Kimball 1-14-29
CHECKED BY Bainum CROSS REFERENCED BY Crane 7-12-28.

Recorded in Book 7836, page 234, Official Records, Mar. 30, 1928
Grantors: J. D. Demes and Blanche Demes
Grantee: City of San Gabriel
Nature of Conveyance: Easement O.R.M. 7836-235
Date of Conveyance: Mar. 27, 1928
Description: A portion of Lot 31, Block 4 San Gabriel as recorded in Book 16, page 31, of Misc. Recs. of Los Angeles County, California and more particularly described as follows:

Beginning at the intersection of the wly. line of Del Mar Ave.(80ft. wide) with the nly. line of Mission Drive (60 ft. wide); thence N. along the said wly. line of Del Mar Ave., a distance of 16.74 ft., to a point; thence S. 57°58' W., a distance of 11.86 ft., to a point; thence S. 25°56' W., a distance of 5.00 ft., to a point in the said nly. line of Mission Drive; thence S. 64°04'E., along the said nly. line of Mission Drive, a distance of 13.61 ft., to the point of beginning.
Accepted by City of San Gabriel, Mar. 27, 1928
Copied by B. Kaplan, Apr. 5, 1928; compared by Wittich,

PLATTED ON INDEX MAP NO. 44 BY Booth- 5-3-28
PLATTED ON ASSESSOR'S BOOK NO. 376 BY Schnackenbeck 3-11-29
CHECKED BY Kimball CROSS REFERENCED BY Crane 7-14-28

Recorded in Book 7882, page 97, Official Records, Mar. 30, 1928
Grantor: Belle W. Morris
Grantee: City of Monrovia
Nature of Conveyance: Easement
Date of Conveyance: Mar. 16, 1928
Consideration: $1.00
Description: The wly. 11 ft. of Lot 10, Block K, Town of Monrovia, as shown on map recorded in Book 9, page 70, Miscellaneous Records of Los Angeles County, California.
Accepted by City of Monrovia, Mar. 19, 1928, L.P.Black, City Clerk
Copied by B. Kaplan, Apr. 5, 1928; compared by Wittich

PLATTED ON INDEX MAP NO. 45 BY Hildebrand- 9-7-28
PLATTED ON ASSESSOR'S BOOK NO. 68 BY Kimball 12-28-28
CHECKED BY Bainum CROSS REFERENCED BY 7-14-28 Crane

Recorded in Book 7805, page 355, Official Records, Mar. 30, 1928
Grantors: Sam Schachter, Rosa Schachter, and Security Tr. & Sav. Bk.
Grantee: City of Monrovia
Nature of Conveyance: Easement
Date of Conveyance: Mar. 3, 1928
Consideration: $1.00
Description: The wly. 11 ft. of the nly. ~~25~~ ft. of Lot 13, Block P, Town of Monrovia, as shown on map recorded in Book 9, page 70, Miscl. Recs. of Los Angeles County, California.
Accepted by City of Monrovia, Mar. 19, 1928; L.P.Black, City Clerk
Copied by B. Kaplan, Apr. 6, 1928; compared by Wittich

PLATTED ON INDEX MAP NO. 45 45 BY Hildebrand 9-7-28
PLATTED ON ASSESSOR'S BOOK NO. 68 68 BY Kimball 12-28-28
CHECKED BY Bainum CROSS REFERENCED BY Crane 7-14-28

Recorded in Book 7822, page 153, Official Records, Mar. 30, 1928
Grantor: Bank of Italy National Trust & Savings Assn.
Grantee: City of Monrovia
Nature of Conveyance: Easement
Date of Conveyance: Mar. 8, 1928
Consideration: $1.00
Descfiption: The ely. 11 ft. of Lots 4, 5, 6, and 7, Myers Subdivision of Lots 23 and 24, Block L, City of Monrovia, as shown on map recorded in Book 21, page 18, Miscellaneous Records of Los Angeles County, California.
Accepted by City of Monrovia, Mar. 19, 1928; L. P. Black, City Clerk
Copied by B. Kaplan, Apr. 6, 1928; compared by Wittich

PLATTED ON INDEX MAP NO. 45 BY Hildebrand 9-7-28

PLATTED ON ASSESSOR'S BOOK NO. 68 BY Kimball 12-28-'28

CHECKED BY Bainum CROSS REFERENCED BY Crane 7-14-28.

Recorded in Book 7866, page 75, Official Records, Mar. 30, 1928
Grantors: Sam Schachter, Rosa Schachter, Arthur J. Everest, and Grace D. Everest
Grantee: City of Monrovia
Nature of Conveyance: Easement
Date of Conveyance: Mar. 3, 1928
Consideration: $1.00
Description: The wly. 11.5 ft. of the nly. 18.9 ft. of the sly. 25 ft. of Lot 12, Subdivision of Part of Block G as shown on map recorded in Book 14, page 24, Miscellaneous Records of Los Angeles County, California.
Accepted by City of Monrovia, Mar. 19, 1928; L.P.Black, City Clerk
Copied by B. Kaplan, Apr. 6, 1928; compared by Wittich

PLATTED ON INDEX MAP NO. 45 BY Hildebrand 9-7-28

PLATTED ON ASSESSOR'S BOOK NO. 68 BY Kimball 12-28-'28

CHECKED BY Bainum CROSS REFERENCED BY Crane 7-17-28.

Recorded in Book 7114, page 22, Official Records, Mar. 30, 1928
Grantors: Jane V. Menge and Christine L. Menge
Grantee: City of Monrovia
Nature of Conveyance: Easement
Date of Conveyance: Mar. 15, 1928
Consideration: $1.00
Description: The wly. 11.5 ft. of the sly. 30 ft. of Lot 13, Whittemores Subdivision, as shown on map recorded in Book 11, page 22, Misc. Recs. of Los Angeles County, California.
Accepted by City of Monrovia, Mar. 19, 1928; L.P.Black, City Clerk
Copied by B. Kaplan, Apr. 6, 1928; compared by Wittich

PLATTED ON INDEX MAP NO. 45 45 BY Hildebrand 9-7-28

PLATTED ON ASSESSOR'S BOOK NO. 68 BY Kimball 12-28-'28

CHECKED BY Bainum CROSS REFERENCED BY Crane 7-17-28

Recorded in Book 7804, page 391, Official Records, Mar. 30, 1928
Grantors: John B. McBratney, Elsie McBratney and Bank of Italy National Trust & Savings Assn.
Grantee: City of Monrovia
Nature of Conveyance: Easement
Date of Conveyance: Mar. 8, 1928
Consideration: $1.00
Description: The ely. 11.5 ft. of Lot 23, Block F, City of Monrovia, as shown on map recorded in Book 9, pages 69 and 70, Miscellaneous Records of Los Angeles County, California.
Accepted by City of Monrovia, Mar. 19, 1928; L.P.Black, City Clerk
Copied by B. Kaplan, Apr. 6, 1928; compared by Wittich

PLATTED ON INDEX MAP NO. 45 BY Hildebrand- 9-7-28

PLATTED ON ASSESSOR'S BOOK NO. 68 BY Kimball 12-28-28

CHECKED BY Bainum CROSS REFERENCED BY Crane 7-17-28.

Recorded in Book 7730, page 389, Official Records, Mar. 30, 1928
Grantor: Mary E. Lindsay
Grantee: City of Glendale
Nature of Conveyance: Grant Deed
Date of Conveyance: Feb. 1, 1928 C.S.7182
Consideration: $1.00 C.F.1474
Granted for: Adams St.
Description: All that portion of Lot 1, Tract No. 4716, as per Map recorded in Book 50, Page 29 of Maps, Records of Los Angeles County, California, within the following described boundary lines, to-wit:

Beginning at the most sly. corner of said Lot 1; thence N. 33°58'42" W. along the swly. line of said Lot 1 a distance of 17 ft., to a point; thence along a line bearing N. 51°26'52" E. 21.17 ft. to its point of tangency with a curve concave wly. of radius 30 ft; thence nly. along said curve 43.81 ft. to its point of tangency with a line bearing N. 32°12'50" W. thence N. 32°12'50" W. along said line 42.35 ft. to a point in a line 55 ft. sely. from and parallel to the nwly. line of said lot 1; thence N. 56°01'18" E. along said parallel line 10 ft. to a point in the nely. line of said Lot 1; thence S. 33°58'42" E, along said nely. line 50 ft. to its point of tangency with a curve concave wly. of radius 40 ft., said curve being also tangent with the sely. line of said Lot 1; thence sly. along said curve 62.83 ft. to said point of tangency with the sely. line of said Lot1; thence S. 56° 01' 18" W. along said sely. line 20 ft. to the point of beginning.

This land is deeded for street and highway purposes to become a part of and to be named Adams St.
Accepted by City of Glendale, Mar. 27, 1928;A.J.Van Wie, City Clerk
Copied by B. Kaplan, Apr. 6, 1928; compared by Wittich

PLATTED ON INDEX MAP NO. 41 BY Hildebrand 5-10-28

PLATTED ON ASSESSOR'S BOOK NO. 177 BY Kimball 2-16-29

CHECKED BY Smith CROSS REFERENCED BY

RESOLUTION NO. C-3312

A RESOLUTION DETERMINING AND DECLARING THAT LOT A, BLOCK B, "THE ZOCOLO PARK TRACT", AS PER MAP RECORDED IN BOOK &, PAGE 188, OF MAPS, RECORDS OF THE COUNTY OF LOS ANGELES, STATE OF CALIFORNIA IS A PUBLIC ALLEY.

The City Council of the City of Long Beach resolves as follows:
Sec. 1. It is hereby found, determined and declared that the following described real property, to-wit:
Lot A, Block B, "The Zocolo Park Tract", as per map recorded in Book 7, page 188, of Maps, Records of the County of Los Angeles, State of California;
has been used by the general public for highway and alley purposes constantly, uninterruptedly, openly and without any objection or hindrance from any owner, or purported owner, thereof, or from any other person, for at least fourteen years last past and thereby has become, and now is, a public alley in the City of Long Beach, County of Los Angeles, State of California.
Sec. 2. The City Clerk shall certify to the passage of this resolution by the city council of the City of Long Beach and cause the same to be published once in The Long Beach Sun and to be posted in three conspicuous places in the City of Long Beach and it shall thereupon take effect.
I hereby certify that the foregoing resolution was adopted by the City Council of the City of Long Beach, at its meeting of March 27th, 1928, by the following vote:
Ayes: Councilmen: Alexander, Taylor, Lewis, Bonzer, Stakemiller, Barton, Evans, Hauge.
Noes: Councilment: None
Absent: Councilment: None.
(SEAL) J. OLIVER BRISON, City Clerk
Copied by B. Kaplan, Apr. 6, 1928; compared by Wittich

PLATTED ON INDEX MAP NO. 30 BY Booth - 4-12-28

PLATTED ON ASSESSOR'S BOOK NO. 150 BY [illegible] 3-19-29

CHECKED BY Bainum CROSS REFERENCED BY Crane 7-18-28

RESOLUTION NO. 3332

C.F. 1035

A RESOLUTION CHANGING AND ESTABLISHING THE NAMES OF PARKER AVENUE, RIVERSIDE DRIVE EAST AND RIVERSIDE DRIVE WEST, IN THE CITY OF LONG BEACH.

The City Council of the City of Long Beach Resolves as follows:
Sec. 1. The name of Parker Ave., between the nly. line of Seaside Blvd. and the sely. line of Riverside Drive E., is hereby changed to, and said street shall be known as, Pico Avenue.
Sec. 2. The names of Riverside Drive East and Riverside Drive West, between the wly. line of the Los Angeles County Flood Control Channel and the prolongation N. of the W. line of Parker Ave., are hereby changed to, and said streets shall be known as, Pico Ave.
Sec. 3. The City Clerk shall certify to the passage of this resolution by the city Council of the City of Long Beach and cause the same to be published once in The Long Beach Sun and to be posted in three conspicuous places in the City of Long Beach and it shall thereupon take effect.
I hereby certify that the foregoing resolution was adopted by the city council of the City of Long Beach at its meeting of April 3, 1928, by the following vote:
Ayes: Councilment: Alexander, Taylor, Lewis, Bonzer, Stakemiller, Barton, Evans, Hauge.

Noes: Councilmen : None
Absent: Councilmen: None.

(SEAL) J. Oliver Brison, City Clerk
Copied by B. Kaplan, Apr. 6, 1928; compared by Wittich
PLATTED ON INDEX MAP NO. 30 BY Booth 4-12-28
PLATTED ON ASSESSOR'S BOOK NO. 181 BY Bainum 5-11-29
CHECKED BY Bainum CROSS REFERENCED BY Crane 1-18-21
Recorded in Book 7104. page 37. Official Records, Mar. 29, 1928.
Grantors: Mary Louise Brand, Title Guarantee & Trust Co.
Grantee: City of Glendale
Nature of Conveyance: Perpetual Easement.
Date of Conveyance: Feb. 21, 1928.
WITNESSETH: That whereas, the said Mary Louise Brand is the owner by virtue of a devise made in the will of Leslie C. Brand, deceased, of a life estate in that certain real property situate in the County of Los Angeles, State of Calif., described as follows, to-wit:

Part of the 909.40 acres allotted to Rafaela Verdugo de Sepulveda, in portion of Rancho San Rafael, by decree in partition in Case 1621, District Court, and a part of V. Beaudry Mountains, as per Map recorded in Book 36, page 67 et seq., Misc. Recs. of said county, described as follows:

Beginning at the NW corner of said 909.40 acre allottment of said Rafaela Verdugo de Sepulveda; thence sly. along the wly. line of said allotment 426.38 ft; thence E. 573.92 ft; thence N. 125 ft; thence W. to the most nly. ely. line of said allotment; thence N. 31° W. along the most nly. ely. of said allotment 326 ft. to the point of beginning. That part of Block 123 of the Rancho Providencia and Scott Tract, recorded in Book 43, page 47, et seq. Misc. Recs. of said County. Beginning at the SE corner thereof, said point being in the center of Mountain St; thence N. 14° E. along E. line of said Lot, 40.50 chains to the NE corner thereof; thence N. 56° 15' W. along the N. line of said Lot, 4.90 chains; thence S. 24° 6' W. 37.05 chains to point in center line of Mountain St; thence along center line of said Street, S. 48°43' E. 12.50 chains to beginning. Except 1 acre in the NE corner of said Block 123 to be used for cemetery purposes as hereinafter provided, with right of ingress and egress over said Block 123 as more particularly described in the deed from L. C. Brand, and wife, to the City of Glendale, recorded in Book 3920, page 28 Of Official Records of said County. That portion of Sec.7 T. 1 N. R. 13 W., S.B.M. of V. Beaudry Mountains in Rancho San Rafael, as per map recorded in Book 36, page 67 of Misc. Recs. described as follows: Beginning at the NW corner of the 909.40 acre Tract allotted to Rafaela Verdugo de Sepulveda by decree in partition in Case 1621, District Court; thence S. 31° E. along the most nly. ely. line of said allotment, 326 ft., more or less, to a point in the nly. line of the land conveyed by Dan Campbell and wife, to L. C. Brand, by deed recorded in Book 6771, page 27 of Deeds, Records of said County; thence along the exterior boundaries of the land so conveyed to Brand; E. 300 ft., more or less to the NE corner thereof; S. 125 ft. to the SE corner thereof and W. to the nely. corner of Tract No. 8381 as per Map recorded in Book 92, pages 48 and 49 of Maps, Records of said County; thence leaving said deed line sly. along the ely. line of said Tract No. 8381, to a point in the nwly. line of the land conveyed by Title Guarantee and Trust Co., to John Mack LaRose, by deed recorded in Book 5549 page 300 of Official Records of said County; thence in a general ely. direction along the exterior boundary of the land so conveyed to John Mack La Rose to a point in the ely. line of said Sec. 7; thence nly. along the ely. line of said Sec. 7 to the intersection with the sely. prolongation of the nly. line of Block 123 of the

Rancho Providencia & Scott Tract, as per map recorded in Book 43, page 47, et seq. Misc. Recs. of said County; thence nwly. along said prolongation to the nely corner of said Block 123; thence sly. along the ely. line of said Block 123 to the point of beginning. Excepting therefrom any portion included within the limits of the land conveyed by Lucetta Holliway to Laura B. Russell by deed recorded in Book 4066, page 53 of Deeds, Records of said County. and

Whereas, said Title Guarantee & Trust Co. is the duly qualified and acting trustee for the heirs and devisees of the said Leslie C. Brand under the aforementioned Will of said Leslie C. Brand, deceased, with the powers and duties as such trustee as are in said Will provided; and

Whereas, said City of Glendale is the owner by virtue of a devise made in the aforementioned Will of said Leslie C. Brand, deceased, of the remainder over in said real property hereinabove described; and

Whereas, said City of Glendale is the owner by virtue of a Deed of Gift from the aforesaid Leslie C. Brand and Mary Louise Brand of the following described real property:

Those portions of Secs. 5, 7 and 8, T. 1 N. R. 13 W., and Sec. 32, T. 2 N. R. 13 W., as delineated on Map of part of the V. Beaudry Mountains, in the Rancho San Rafael, lying partly within the City of Glendale and all in the County of Los Angeles, State of California, as per map Recorded in Book 36, page 67 et seq., Misc. Recs. of said county, described as a whole as follows: Beginning at a point in the S. line of said Sec. 8, that is midway between the E. and W. lines thereof; thence N. on a line midway between the E. and W. lines of said Secs. 8 and 5 to an intersection with the sly. line of the Tract of land marked "John Turner 303.61 Acres" on said Map of V. Beaudry Mountains; thence along the sly. line of said John Turner Tract N. 81°37' W. to an angle point therein; thence continuing along the sly. and wly. lines of said John Turner Tract by the following courses and distances N. 86° 17' W. 18.60 chains N. 39°26' W. 9.09 chains, N. 29°56' W. 7.74 chains N. 14°22' E. 8.94 chains to the most sly. corner of Tract of land marked "J. G. Hendrickson 332.91 Acres" on said Map of V. Beaudry Mountains; thence along the wly. line of said J. G. Hendrickson Tract the following courses and distances N. 28°45'W. 5.89 chains N. 19°45' W. 4.90 chains, N. 43° W. to the intersection with the W. line of said Sec. 32; thence S. along the W. lines of said Sec. 32 and 5, to the SW corner of said Sec. 5.; thence W. along the N. line of said Sec. 7 to the intersection with the N. and S. center line thereof; thence S. along said N. and S. center line of said Sec. 7. to a point in the nely. line of Block 125 of the Rancho Providencia & Scott Tract as per map recorded in Book 43, page 47, et seq. Misc. Recs. of said County; thence S. 56° 15' E. along the nely. lines of Blocks 125, 124, 123, of said Rancho Providencia & Scott Tract and the sely. prolongation thereof to the intersection with the W. line of said Sec. 8; thence S. along said W. line of Sec. 8 to a point in the nly. line of the land conveyed to John Mack La Rose by deed recorded in Book 6961, page 206 of Deeds, Records of said County; thence along the nly. lines of the land so conveyed to John Mack LaRose to the most ely. corner thereof being a point on the nly. line of the land conveyed to W. F. Botsford by deed recorded in Book 2809, page 32 of Deeds, Records of said County; thence along the exterior boundary of the land so conveyed to W. F. Botsford by the following courses and distances, N. 68°51' E. 130.7 ft. more or less to an angle point therein; thence N. 35° 14' E. 155.25 ft; North 35°33' E. 133.8 ft. N. 58°22' E. 566.8 ft; N. 19°13'30" E. 85.25 ft; N.0°22'30" E. 257.95 ft; N. 29°03'30" E. 151.25 ft; N. 62°17'30" E. 142.3 ft; N. 47°04' E. 348.7 ft; N. 31°10' E. 76.95 ft; N.61°33'30" E. 237.3 ft. N. 79° 58'30" E. 77 ft; S. 7°30'30" W. 603.2 ft; S.22°04'30" E. 564 ft; S. 50°52' W. 286.1 ft; S. 25°13'W. 448.2 ft. to the most nly.

corner of the land conveyed to Dan Campbell by Deed recorded in Book 2677, page 169 of Deeds, Records of said County; thence along the exterior boundary of the land so conveyed to Dan Campbell S. 25°51' E. 95.1 ft. S. 1°25' E. 306.2 ft; S. 27°10' W. to a point in the S. line of said Sec. 8; thence E. along said S. line of Sec. 8, to the point of beginning. which said land was conveyed by deed recorded in Book 3920, page 28, of Official Records, in the Office of the County Recorder of said County; and

Whereas, the following conditions were contained in said deed of gift from Leslie C. Brand and Mary Louise Brand to the City of Glendale, to-wit: That the present water resources of said property shall be conserved and that sufficient water shall be maintained thereon for all park purposes; "that reservoirs, wells, tunnels, pipe lines or other works for the purpose of development, conservation, transportation or storage of water necessary for park purposes, may be constructed on said property. That sufficient water for domestic and irrigation purposes shall be delivered to the Grantors without cost for their use upon the land now owned by them situated N. of Mountain St., and adjoining the lands hereby conveyed" and

Whereas, the said Title Guarantee and Trust Co. is the owner as trustee under the aforesaid Will of Leslie C. Brand, deceased, of all reversionary rights in the last mentioned real property, a certified copy of the Decree of Distribution under said Will being recorded in Book 4778, page 267 of Official Records, in the office of the County Recorder of said Los Angeles County; and Whereas said City of Glendale, on or about the 29th day of October, 1914, purchased from the said Leslie C. Brand the Miradero Water Co. and has, since that date, been engaged in the distribution of domestic water to the citizens of Glendale, as a municipally owned public utility and has also supplied water, free of charge, to the first mentioned real property; and

Whereas, by agreement with the said Leslie C. Brand, said City of Glendale has, at all times since the purphase of said water system, used a reservoir located on said first mentioned real property for the storage of water used in supplying said first mentioned real property and supplying the citizens of certain portions of Glendale with water; and

Whereas, the location of said reservoir heretofore used by said City of Glendale is such that said City has been unable and is unable to supply water at sufficient pressure to properly serve said land first above described; and

Whereas, the said Mary Louise Brand has requested the said City of Glendale to furnish a more adequate water supply to said Miradero Estate; and

Whereas, it is impossible for the City of Glendale to fulfill the conditions contained in the Deed of Gift from Leslie C. Brand and Mary Louise Brand above set forth except by constructing a new reservoir on the land above described; and

Whereas, said present reservoir is inadequate in size and not properly situated to fulfill the purpose required of it; and

Whereas, it is to the mutual advantage of the grantors and grantee that a new reservoir be constructed at a different location partly on the land first above described and partly on the land secondly above described; and

Whereas, said proposed location will not only provide greater pressure and a more adequate supply, but can be constructed so as to be less objectionable in appearance than the present reservoir; Now therefore, in consideration of the advantage to be gained by grantors from the construction of said new reservoir, the said Mary Louise Brand and Title Guarantee & Trust Co., a corporation, hereby grant to the City of Glendale, a municipal corporation, a perpetual easement for the erection, construction, maintainence and operation of a reservoir and appurtenances in, on, over and under all that certain real property situate partly in the City of Glendale, and partly in the County of Los Angeles, State of California,

being

That portion of V. Beaudry's Mountains partly in the City of Glendale and partly in the County of Los Angeles, State of California, as per Map recorded in Book 36, page 67 et seq., of Misc. Recs. of said County, described as follows: Commencing at the nely. corner of Tract No. 8381 as per map recorded in Book 92, pages 48 and 49 of Maps, Records of said County; thence S. 89°34'30" E., along the the ely. prolongation of the nly. line of said Tract No. 8381, a distance of 112.01 ft; thence N. 0°17'45" W. 1429.50 ft. to the true point of beginning of this description; thence E. 355 ft; thence N. 185.23 ft; thence N. 26°58'50" W. 253.89 ft; thence S. 84°20" W. 278 ft; thence S. 43°08'27" W., 263.48 ft; thence S. 191.78 ft; thence E. 217 ft. to the true point of beginning. In this description the bearing os "North" "South" and "East" are based upon the bearings of the courses preceding them and are not based upon the true meridian.

Said reservoir shall be constructed according to plans to be approved by the grantors; shall be landscapted and beautified according to plans to be approved by the grantors; shall, after its construction, be kept by the City in condition in keeping with the remainder of said above described land for park purposes; all pipes laid in, to or from said reservoir shall be buried beneath the surface of the earth; and said reservoir shall be used for purposes of supplying water to brand Park as required by said Deed and to the land first hereinabove described and for the purposes of supplying domestic water to the Public of the City of Glendale, in approximately the same area as the reservoir which is to be abandoned now serves.

Said Grantors further grant to said City of Glendale, its officers, agents, and contractors the right to excavate and remove necessary dirt to complete the fill for the construction of said reservoir from the following described real property;

That portion of Block 123 of the Rancho Providencia and Scott Tract, in the County of Los Angeles, State of California, as per Map recorded in Book 43, page 47, et seq., of Misc. Recs. of said County, and that portion of V. Beaudry's Mountains, partly in the City of Glendale and partly in said County of Los Angeles, as per Map recorded in Book 36, page 67 et seq., of Misc. Recs. of said County, described as a whole as follows: Commencing at the nely. corner of Tract No. 8381 as per map recorded in Book 92, pages 48 and 49 of Maps, Records of said County; thence S. 89°34'30" E., along the ely. prolongation of the nly. line of said Tract No. 8381, a distance of 112.01 ft; thence N. 0°17'45" W. 1429.50 ft; thence E. 355 ft; thence N. 185.23 ft; thence N. 26°58'50" W., 253.89 ft. to the true point of beginning of this description; thence S. 84°20' W 278 ft; thence S. 43°08'27" W., 263.48 ft; thence N. 15°34'W. 383.24 ft; thence N. 160 ft. to the sely. line of the 30 ft. right of way described in deed to the City of Glendale, Recorded in Book 4547, page 14 of Official Records of said County; thence N. 65°05'30" E., along said sely. line 62 ft. to the beginning of a tangent curve therein, concave to the NW and having a radius of 165 ft; thence nely. along said curve 125.66 ft; thence S. 68°32'31" E. 272.76 ft; thence S. 26°58'50" E. 364.80 ft. to the true point of beginning.

In this description the bearings of "North" and "East" are based upon the bearings of the courses preceding them and are not based upon the true meridian.

Together with the right to construct, maintain and use a roadway over the real property last above described, between said reservoir and Brand Park Drive.

After such necessary excavation is completed said City of Glendale shall reterrace and replant the area excaved in such manner as to restore such area to a smooth and pleasing appearance at the earliest possible date after such excavation is completed.

Approved as to form, W.T. Fox, City Attorney, Mar. 21, 1928
Copied by B. Kaplan, Apr. 7, 1928; compared by Wittich

PLATTED ON INDEX MAP NO. OK BY

PLATTED ON ASSESSOR'S BOOK NO. 370 ✓ 714 ✓ BY Kimball 1-18-29 Kimball 1-18-29

CHECKED BY Bainum CROSS REFERENCED BY Crane 7-18-28.

Recorded in Book 7101, page 221, Official Records, Mar. 31, 1928
Grantor: Thos. B. Clark
Grantee: City of Pomona
Nature of Conveyance: Grant Deed
Date of Conveyance: Mar. 5, 1928
Consideration: $10 Granted for: Road purposes
Description: The N. 35 ft. of a vacated street adjoining Lots 12, 13, 14, 15 and 16 of O. F. Giffin's Subdivision of Block 150 Pomona, on the S., said subdivision being recorded in Book 17, page 89, Misc. Recs. of Los Angeles County, California.
Accepted by City of Pomona, Mar. 27, 1928
Copied by B. Kaplan, Apr. 7, 1928; compared by Wittich

PLATTED ON INDEX MAP NO. 49 BY Gott - 5-15-28

PLATTED ON ASSESSOR'S BOOK NO. 378 BY Kimball 2-1-1929

CHECKED BY Bainum CROSS REFERENCED BY Crane 7-18-28.

Recorded in Book 7894, page 60, Official Records, Mar. 31, 1928
Grantor: Smart and Final Investment Co.
Grantee: City of Pomona
Nature of Conveyance: Grant Deed
Date of Conveyance: Feb. 25, 1928
Consideration: $10 Granted for: Road purposes
Description: The N. 2.68 ft. of Lot 9, Tract 405, as recorded in Book 14, page 148, Map Records of Los Angeles County, California.
Accepted by City of Pomona, Mar. 27, 1928
Copied by B. Kaplan, Apr. 7, 1928; compared by Wittich

PLATTED ON INDEX MAP NO. 49 BY Gott 5-15-28

PLATTED ON ASSESSOR'S BOOK NO. 378 BY Kimball 2-1-'29

CHECKED BY Bainum CROSS REFERENCED BY Crane 7-18-28

Recorded in Book 8411, page 310, Official Records, Mar. 31, 1928
Grantors: C. M. Poyser and Amelia Poyser
Grantee: City of Pomona
Nature of Conveyance: Grant Deed
Date of Conveyance: Feb. 24, 1928
Consideration: $10 Granted for: Road purposes
Description: The N. 35 ft. of a vacated street adjoining Lot 18, O. F. Giffin's Subdivision of Block 150 Pomona, on the S. said subdivision being recorded in Book 17, page 89

Miscellaneous Records of Los Angeles County, California
Accepted by City of Pomona, Mar. 27, 1928
Copied by B. Kaplan, Apr. 7, 1928; compared by Wittich

PLATTED ON INDEX MAP NO. 49 BY Gott - 5-15-28
PLATTED ON ASSESSOR'S BOOK NO. 378 378 BY Kimball 2-1-29
CHECKED BY Bainum CROSS REFERENCED BY Crane 7-18-28

Recorded in Book 7095, page 322, Official Records, Mar. 31, 1928
Grantor: John M. Boyd
Grantee: City of Pomona
Nature of Conveyance: Grant Deed
Date of Conveyance: Feb. 21, 1928
Consideration: $10 Granted for: Road purposes
Description: The N. 35 ft. of a vacated street adjoining Lot 17, O. F. Giffin's Subdivision of Block 150 Pomona, on the S. said subdivision being recorded in Book 17, page 89, Miscellaneous Records of Los Angeles County California.
Accepted by City of Pomona, Mar. 27, 1928
Copied by B. Kaplan, Apr. 7, 1928; compared by Wittich

PLATTED ON INDEX MAP NO. 49 BY Gott-5-15-28
PLATTED ON ASSESSOR'S BOOK NO. 3878 BY Kimball 2-1-29
CHECKED BY Bainum CROSS REFERENCED BY Crane 7-18-28.

Recorded in Book 7801, page 303, Official Records, Apr. 4, 1928
Grantors: J. J. Frampton and Etta M. Frampton
Grantee: City of Pasadena
Nature of Conveyance: Quitclaim Deed
Date of Conveyance: Mar. 23, 1928
Consideration: $40.00
Description: Lots 49 and 50, Block "E" and Lots 5, 6 and 12, Block "F", North Pasadena Tract, as per map recorded in Book 37 page 42, Misc. Recs. of Los Angeles County.
Accepted by City of Pasadena, Mar. 27, 1928;
Copied by B. Kaplan, Apr. 10, 1928; compared by Wittich

PLATTED ON INDEX MAP NO. O.K. BY Crane 7-18-28
PLATTED ON ASSESSOR'S BOOK NO. 194 BY Kimball 1-28-29
CHECKED BY Bainum CROSS REFERENCED BY Crane 7-18-28.

Recorded in Book 8439, page 276, Official Records, Apr. 4, 1928
Grantors: Kate E. Muchmore and Frank H. Muchmore
Grantee: City of Pasadena
Nature of Conveyance: Grant Deed
Date of Conveyance: Mar. 20, 1928
Consideration: $35
Description: Lot 11, Block "D", North Pasadena Tract, as per map recorded in Book 37, page 42, Misc. Recs. of Los Angeles County. Accepted by City of Pasadena, Mar. 27, 1928
Copied by B. Kaplan, Apr. 10, 1928; compared by Wittich

PLATTED ON INDEX MAP NO. O.K. BY Crane 7-18-28.
PLATTED ON ASSESSOR'S BOOK NO. 1949 4 BY Kimball 1-28-29
CHECKED BY Bainum CROSS REFERENCED BY Crane 7-18-28.

Recorded in Book 7097, page 297, Official Records, Mar. 31, 1928
Grantor: Thos. B. Clark
Grantee: City of Pomona
Nature of Conveyance: Grant Deed
Date of Conveyance: Mar. 5, 1928
Consideration: $10 Granted for: Road Purposes
Description: The S. 35 ft. of a vacated street adjoining Lots 29 and 30. O. F. Giffin's Subdivision of Block 150 Pomona, on the N., said subdivision being recorded in Book 17, page 89, Misc. Recs. of Los Angeles County, California.
Accepted by City of Pomona, Mar. 27, 1928
Copied by B. Kaplan, Apr. 6, 1928; compared by Wittich

PLATTED ON INDEX MAP NO. 49 BY Gott, 5-15-28

PLATTED ON ASSESSOR'S BOOK NO. 378 BY Kimball 2-1-29

CHECKED BY Bainum CROSS REFERENCED BY Crane 7-18-28

Recorded in Book 7846, page 202, Official Records, Mar. 31, 1928
Grantor: Bank of Italy National Tr. & Sav. Assn.
Grantee: City of Pomona
Nature of Conveyance: Grant Deed
Date of Conveyance: Mar. 2, 1928
Consideration: $10 Granted for: Road Purposes
Description: The N. 35 ft. of a vacated street adjoining Lot 19 and the W. 7 ft. of Lot 20, O. F. Giffin's Subdivision of Block 150 Pomona, on the S., said Subdivision being recorded in Book 17, page 89, Misc. Recs. of Los Angeles, County, California.
Accepted by City of Pomona, Mar. 27, 1928
Copied by B. Kaplan, Apr. 6, 1928; compared by Wittich

PLATTED ON INDEX MAP NO. 49 BY Gott-5-15-28

PLATTED ON ASSESSOR'S BOOK NO. 378 BY Kimball 2-1-29

CHECKED BY Bainum CROSS REFERENCED BY Crane 7-18-28.

Document No. 12243-A, Entered on Certificate No. H.R 71184, September 19, 1932.
Recorded in Book 7097, page 295, Official Records, Mar. 31, 1928
Grantors: Frank Boileau, Lillian Boileau, Fred Boileau, Pearl M. Boileau, W. E. May, Bertha G. May
Grantee: City of Pomona
Nature of Conveyance: Grant Deed
Date of Conveyance: Feb. 28, 1928
Consideration: $10 Granted for: Road Purposes
Description: The S. 35 ft. of a vacated St. adjoining Lots 26-27-28 and the W. 7 ft. of Lot 25, O. F. Giffin's Subdivision of Block 150, Pomona, on the N., said Subdivision being recorded in Book 17, page 89, Misc. Recs. of Los Angeles County, California.
Accepted by City of Pomona, Mar. 27, 1928
Copied by B. Kaplan, Apr. 6, 1928; compared by Wittich

PLATTED ON INDEX MAP NO. 49 BY Gott 5-15-28

PLATTED ON ASSESSOR'S BOOK NO. 378 BY Kimball 2-1-29

CHECKED BY Bainum CROSS REFERENCED BY Crane 7-18-28.

Recorded in Book 7811, page 288, Official Records, Mar. 31, 1928
Grantors: Frank Boileau, Lillian Boileau, Fred Boileau, Pearl M. Boileau, W. E. May, Bertha G. May
Grantee: City of Pomona
Nature of Conveyance: Grant Deed
Date of Conveyance: Feb. 28, 1928
Consideration: $10 Granted for: Road purposes
Description: Lot 8, Tract 405, as recorded in Book 14, page 148, Map Records of Los Angeles County, California.
Accepted by City of Pomona, Mar. 27, 1928
Copied by B. Kaplan, Apr. 6, 1928; compared by Wittich

PLATTED ON INDEX MAP NO. 49 BY Gott-5-15-28
PLATTED ON ASSESSOR'S BOOK NO. 378 BY Kimball 2-1-29
CHECKED BY Bainum CROSS REFERENCED BY Crane 7-18-28.

Recorded in Book 8523, page 52, Official Records, Mar. 31, 1928
Grantors: George W. Billings, Alice Billings
Grantee: City of Pomona
Nature of Conveyance: Grant Deed
Date of Conveyance: Mar. 5, 1928
Consideration: $10 Granted for: Road purposes
Description: The S. 26.40 ft. of Lot 7, Tract 405, as recorded in Book 14, page 148, Map Records of Los Angeles County, California.
Accepted by City of Pomona, Mar. 27, 1928
Copied by B. Kaplan, Apr. 6, 1928; compared by Wittich

PLATTED ON INDEX MAP NO. 49 BY Gott-5-15-28
PLATTED ON ASSESSOR'S BOOK NO. 378 BY Kimball 2-1-29
CHECKED BY Bainum CROSS REFERENCED BY Crane 7-18-28.

Recorded in Book 7895, page 73, Official Records, Mar. 31, 1928
Grantor: H. E. Coisson
Grantee: City of Pomona
Nature of Conveyance: Grant Deed
Date of Conveyance: Mar. 26, 1928
Consideration: $10 Granted for: Road purposes
Description: The nly. 35 ft. of the W. 110 ft. of Lot 6, in Block 163, of the City of Pomona, County of Los Angeles, State of California, as per map recorded in Book 3, page 90, and Book 32, page 67 of Misc. Recs. of said County.
Accepted by City of Pomona, Mar. 27, 1928
Copied by B. Kaplan, Apr. 6, 1928; compared by Wittich

PLATTED ON INDEX MAP NO. 49 BY Gott 5-15-28
PLATTED ON ASSESSOR'S BOOK NO. 111 BY Kimball 4-29-'29
CHECKED BY Bainum CROSS REFERENCED BY Crane 7-18-28.

~~Accepted by City of Pasadena, Mar. 27, 1928~~
~~Copied by B. Kaplan, Apr. 10, 1928; compared by Wittich~~

~~PLATTED ON INDEX MAP NO. BY~~

~~PLATTED ON ASSESSOR'S BOOK NO. BY~~

~~CHECKED BY CROSS REFERENCED BY~~

Recorded in Book 8485, page 145, Official Records, Apr. 4, 1928
Grantors: Frank B. Cooper and Gladys M. Cooper
Grantee: City of El Segundo
Nature of Conveyance: Street Deed
Date of Conveyance: Nov. 17, 1927 C.S.8993
Consideration: $1.00
Granted for: Public Street Purposes
Description: The nly. 40 ft. of the ely. 50.26 ft. of Lot 14, Block 9, Tract 1685, as recorded in Book 21, page 98 of Maps, Records of Los Angeles County, California, on file in the office of the County Recorder of said County.
Accepted by City of El Segundo, Nov. 18, 1927
Copied by B. Kaplan, Apr. 10, 1928; compared by Wittich

PLATTED ON INDEX MAP NO. 23 23 BY Hildebrand 8-14-28

PLATTED ON ASSESSOR'S BOOK NO. 154 BY Kimball 1-29-1929

CHECKED BY Bainum CROSS REFERENCED BY Crane 7-18-28

Recorded in Book 7098, page 227, Official Records, Apr. 4, 1928
Grantors: Emma R. Schermerhorn
Grantee: City of El Segundo
Nature of Conveyance: Street Deed C.S.8993.
Date of Conveyance: Nov. 22, 1927
Consideration: $1.00
Granted for: Street purposes only.
Description: The nly. 40 ft. of Lot 10, Block 9, Tract 1685, as recorded in Book 21, page 98 of Maps, Records of Los Angeles County, California, and on file in the office of the County Recorder of said County.
Accepted by City of El Segundo, Nov. 25, 1927
Copied by B. Kaplan, Apr. 10, 1928; compared by Wittich

PLATTED ON INDEX MAP NO. 23 BY Hildebrand 8-14-28

PLATTED ON ASSESSOR'S BOOK NO. 154 BY Kimball 1-29-'29

CHECKED BY Bainum CROSS REFERENCED BY Crane 7-18-28.

Recorded in Book 8427, page 272, Official Records, Apr. 4, 1928
Grantors: Phillip Doersam and Mrs. Lillian R. S. Doersam
Grantee: City of El Segundo
Nature of Conveyance: Street Deed
Date of Conveyance: Nov. 22, 1927 C.S.8993.
Consideration: $1.00
Granted for: Street purposes only.
Description: The ely. 20 ft. of the sly. 285 ft. of Lot 12, Block 105, El Segundo Sheet No. 3, in the City of El Segundo,

as recorded in Book 20, pages 22-23 of Maps, Records of Los Angeles County, California, and on file in the office of the County Recorder of said County.
Accepted by City of El Segundo, Dec. 9, 1927
Copied by B. Kaplan, Apr. 10, 1928; compared by Wittich

PLATTED ON INDEX MAP NO. 23 BY Hildebrand 8-14-28
PLATTED ON ASSESSOR'S BOOK NO. 154 BY Kimball 1-29-29
CHECKED BY Bamsr/CROSS REFERENCED BY Crane 7-18-28.

RESOLUTION NO. 1954 M.B.70-40

A RESOLUTION OF THE CITY COUNCIL OF THE CITY OF GLENDALE ORDERING TO BECLOSED UP, VACATED AND ABANDONED FOR STREET PURPOSES ALL THAT PORTION OF THAT CERTAIN PARCEL OF LAND SIXTY (60) FEET IN WIDTH CONVEYED BY W. S. SPARR ET AL.? AS RECORDED IN BOOK 4262, PAGE 39 OF DEEDS, RECORDS OF LOS ANGELES COUNTY, CALIFORNIA AS CONTEMPLATED IN RESOLUTION OF INTENTION NO. 1885

BE IT RESOLVED BY THE COUNCIL OF THE CITY OF GLENDALE:
Sec. 1. That the public interest and convenience require and the Council of the City of Glendale hereby orders to be and the same is hereby closed up, vacated and abandoned for street purposes all that portion of that parcel of land 60 ft. in width, conveyed by W. S. Sparr, et al., to the County of Los Angeles for road purposes, as recorded in Book 4262, page 39, of Deeds, Records of Los Angeles County, California, lying ely of the ely. line of that strip of land 40 ft. in width shown on Recorder's File Map No. 289, the center line of which is marked "Z" line and extending from the ely. line of said 40 foot parcel of land to the nly. boundary line of the City of Glendale, and more particularly described as follows:

Beginning at a point in the nly. boundary line of the City of Glendale where said nly. line is intersected by the wly. line of the above described 60 ft. strip of land; thence ely. along the nly. boundary line of the City of Glendale to its intersection with the ely. line of said 60 ft. strip of land; thence sly. along said ely. line to its intersection with the sly. extension of the ely. line of that strip of land 40 ft. in width shown on Recorder's File Map No. 289, the center line of which is marked "Z" line; thence nly. along said sly. extension to its intersection with the wly. line of the aforedescribed 60 foot strip of land; thence nly. along said wly. line to the point of beginning.

The district to be assessed to pay the damages, costs and expenses for said improvement is described in and reference is hereby made to Resolution of Intention No. 1885 for further particulars of said work.

Adopted and approved May 28, 1923
Spencer Robinson - Mayor
Attest: A.J. Van Wie - City Clerk.
Copied by B. Kaplan, Apr. 12, 1928; compared by Wittich

PLATTED ON INDEX MAP NO. 41 BY Hildebrand 5-10-28
PLATTED ON ASSESSOR'S BOOK NO. AOK 441 BY Kimball 2-5-'29
CHECKED BY Smith CROSS REFERENCED BY Crane 7-18-28.

Recorded in Book 7818, page 328, Official Records, April 6, 1928.
Grantor: A. E. Fickling.
Grantee: City of Long Beach.
Nature of Conveyance: Grant Deed. C.S. 8482
Date of Conveyance: March 13, 1928.
Granted for: Street purposes.
Description: Beginning at a point in the south side of the North roadway of 14th Street as 14th St. is shown on map of "Moorland Tract" as per map recorded in book 8, page 140, of Maps, Records of the County of Los Angeles, State of California, said point being 433 ft. E. of the E. line of Oregon Avenue, formerly known as Oregon Street as shown on aforementioned "Moorland Tract", thence S. parallel to said E. line of Oregon Avenue 60 ft. to the N. line of the S. roadway of 14th St. as shown on said map of "Moorland Tract"; thence E. along said north line 14.25 ft.; thence north parallel to first course of this description 60 ft. to the south line of said north roadway of 14th St.; and thence west along said south line of north roadway of 14th St. 14.25 ft. to the point of beginning, being a portion of the parcel marked Pacific Electric Railway on map of aforementioned "Moorland Tract".
Accepted by City of Long Beach March 23, 1928; J. O. Brison, Cy.Clk.

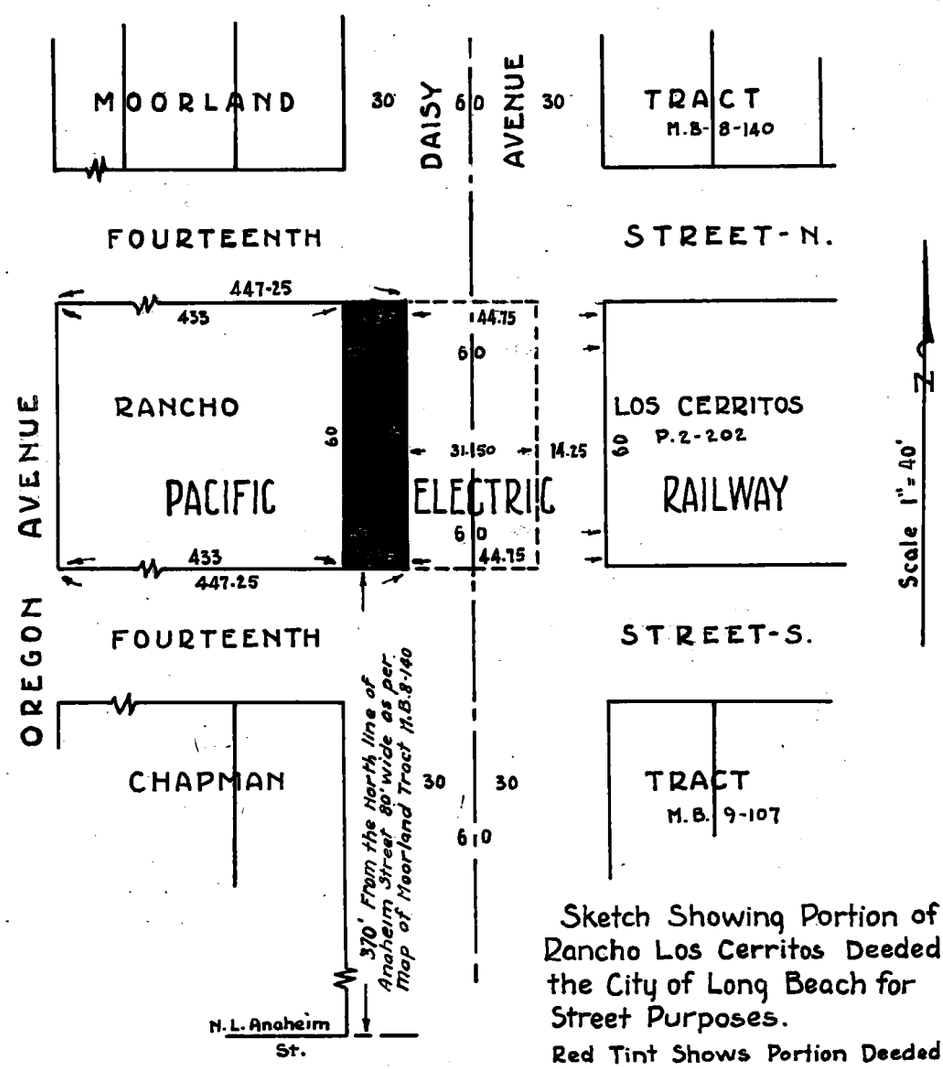

Sketch Showing Portion of Rancho Los Cerritos Deeded to the City of Long Beach for Street Purposes.
Red Tint Shows Portion Deeded.

Map Not Recorded

Copied by M. Parker April 13, 1928; compared by B. Kaplan.

POSTED ON INDEX MAP NO. 30 BY Hildebrand 8-21-28

PLATTED ON ASSESSOR'S BOOK NO. 158 BY Kimball 4-25-29

CHECKED BY Bainum CROSS REFERENCED BY Crane 7-18-28.

D-66

Recorded in Book 8495, page 150, Official Records, April 6, 1928.
Grantors: Will Osburn and Carrie B. Osburn.
Grantee: City of Long Beach.
Nature of Conveyance: Grant Deed. C.S. 8572-1
Date of Conveyance: March 14, 1928.
Granted for: Street purposes.
Description: The W. 15 ft. of Lot 5, Blk. B., Tract No. 5965, as per map recorded in Book 62, pages 61 and 62 of Maps, Records of the county of Los Angeles, State of California.
Accepted by City of Long Beach March 27, 1928; J. O.Brison, Cy.Clk.
Copied by M. Parker April 13, 1928; compared by B. Kaplan.

PLATTED ON INDEX MAP NO. 30 32 BY Hildebrand 8-21-28

PLATTED ON ASSESSOR'S BOOK NO. 432432 BY Bainum 4-1-29

CHECKED BY Kimball CROSS REFERENCED BY Crane 7-18-28.

Recorded in Book 7882, page 115, Official Records, April 6, 1928.
Grantors: C. V. Henry and Ethel J. Henry.
Grantee: City of Long Beach.
Nature of Conveyance: Grant Deed.
Date of Conveyance: April 13, 1928.
Granted for: Street purposes.
Description: The S. 5 ft. of the N. 170 ft. of the E. 300 ft., of the W. 330 ft. of Lot 48, "Alamitos Tract" as per map recorded in Book 36, pages 37 to 44, Misc. Recs. of the County of Los Angeles, State of Calif., measurements running to the centers of 17th Street and Orange Avenue.
Accepted by City of Long Beach April 3, 1928; J. O. Brison, Cy.Clk.
Copied by M. Parker April 13, 1928; compared by B Kaplan.

PLATTED ON INDEX MAP NO. 30 BY Hildebrand 8-21-28

PLATTED ON ASSESSOR'S BOOK NO. 159 R. Kimball 3-19-29

CHECKED BY Bainum CROSS REFERENCED BY Crane 7-18-28.

Recorded in Book 7829, page 320, Official Records, April 6, 1928.
Grantor: City of San Marino.
Grantee: Huntington Land and Improvement Company.
Nature of Conveyance: Quitclaim Deed.
Date of Conveyance: March 28, 1928.
Consideration: $10
Description: That portion of the easement shown on Lot 7 of Tract No. 8745 as per map thereof recorded in Map Book 110, page 90, Records of Los Angeles County, Calif., lying within Lot 7 of Tract No. 9870 as per map thereof recorded in Map Book 142, pages 89 and 90, records of said County.
Accepted by City of San Marino March 28, 1928; H.W.Joyce, City Clk.
Copied by M. Parker April 13, 1928; compared by B. Kaplan.

PLATTED ON INDEX MAP NO. 44 OK BY Goff, 4-30-28

PLATTED ON ASSESSOR'S BOOK NO. AOK 706 BY Kimball

CHECKED BY Bainum CROSS REFERENCED BY Crane 7-19-28

Recorded in Book 7121, page 15, Official Records, April 6, 1928.
Grantor: City of Monrovia.
Grantee: The Pottenger Sanatorium Company.
Nature of Conveyance: Corporation Quit Claim Deed.
Date of Conveyance: March 24, 1928.
Consideration: $1
Description: That portion of Lot 1 in Sec. 24, T. 1 N., R. 11 W., S.B.B. & M., described as follows:

Beginning at a point on the N. line of said Sec. 203 ft. East of the NW corner thereof, said point being also the NE corner of the parcel of land conveyed to F.M. Pottenger by deed recorded in Book 1560, page 109 of Deeds, records of said County; thence E. along the N. line of said Section, 64.55 ft.; thence S. 15° 19'33" E. 45.59 ft.; thence S. 8°44' W. 81.79 ft.; thence S. 27°00'15" E. 456.38 ft.; thence sly. in a direct line, 360.29 ft. more or less to a point in the nly. line of the Rancho Santa Anita, distant sely. thereon 66 ft. from Station 23 of the nly. boundary of said Rancho; thence nwly. along said nly. line, 66 ft. to said Station 23, being the most nly. corner of Lot "N" in Block 19, of Addition No. 1 to Monrovia Tract; thence North 19°42' W. along the ely. line of the land so conveyed by deed recorded in Book 1560, page 109 of said Deed records, nine hundred three and eighty-eight hundredths (903.88) feet to the point of beginning.

~~Accepted~~ Executed by City of Monrovia March 24, 1928; L.P.Black, Cy. Clk.
Copied by M. Parker April 13, 1928; compared by B. Kaplan.

PLATTED ON INDEX MAP NO. O.K. BY Crane 7-19-28
PLATTED ON ASSESSOR'S BOOK NO. O.K. 69 BY Kimball 4-4-29
CHECKED BY Kimball CROSS REFERENCED BY Crane 7-19-28

Recorded in Book 7833, page 333, Official Records, April 6, 1928.
Grantors: D. L. Reed and Daisy L. Reed.
Grantee: City of Signal Hill.
Nature of Conveyance: Grant Deed.
Date of Conveyance: Sept. 1, 1925.
Consideration: $1
Granted for: Street purposes.
Description: A portion of Lot 17 Alamitos Tract according to M.R. 36 pages 37,-44 of the Records of Los Angeles County, Calif., more particularly described and bounded as follows:

Beginning at a point on the N. line of Summit Road, distant 300 ft. E. from the E. line of St. Louis Avenue; thence north along a line parallel to and distant 300 ft. E. from the E. line of St. Louis Avenue a distance of 260 ft. to the true point of beginning; thence E. along a line parallel to and distant 260 ft. N. from the N. line of Summit Road a distance of 30 ft. to a point; thence south along a line parallel to and distant 330 ft. E. from the E. line of St. Louis Avenue; a distance of 45 ft. to a point; thence W. along a line parallel to and distant 215 ft. N. from the N. line of Summit Road a distance of 30 ft. to a point; thence north along a line parallel to and distant 300 ft. east from the east line of St. Louis Avenue, a distance of 45 ft. to said true point of beginning.
Accepted by City of Signal Hill April 6, 1928; G. H. Cooper, Cy.Clk.
Copied by M. Parker April 13, 1928; compared by B. Kaplan.

PLATTED ON INDEX MAP NO. 30 BY Hildebrand 8-21-28
PLATTED ON ASSESSOR'S BOOK NO. 156 BY Drown 5-1-29
CHECKED BY Bainum CROSS REFERENCED BY Crane 7-19-28

Recorded in Book 7798, page 383, Official Records, April 6, 1928.
Grantors: Samuel Brown and Ina J. Brown.
Grantee: City of Signal Hill.
Nature of Conveyance: Grant Deed.
Date of Conveyance: Sept. 30, 1925.
Consideration: $1
Granted for: Highway purposes.
Description: A portion of Lot 17 Alamitos Tract according to M.R. 36 pages 37, -44 of the Records of Los Angeles County, California, more particularly described and bounded as follows:

Beginning at a point on the north line of Summit Road distant 300 ft. E. from the E. line of St. Louis Avenue; thence N. along a line parallel to and distant 300 ft. east from the east line of St. Louis Avenue, a distance of 70 ft. to a point; thence east along a line parallel to and distant 70 ft. north from the north line of Summit Road, a distance of 30 ft. to a point; thence S. along a line parallel to and distant 330 ft. east from the east line of St. Louis Avenue, a distance of 70 ft. to an intersection with the north line of Summit Road; thence west along the north line of Summit Road, a distance of 30 ft. to the point of beginning.

To have and to hold to said Grantee its successors or assigns forever the above described real property for highway purposes.
Accepted by City of Signal Hill April 6, 1928; G. H. Cooper, Cy.Clk.
Copied by M. Parker April 13, 1928; compared by B. Kaplan.

PLOTTED ON INDEX MAP NO. 30 30 BY Hildebrand 8-21-28

PLATTED ON ASSESSOR'S BOOK NO. 156 BY Drown - 5-1-29

CHECKED BY Bainum CROSS REFERENCED BY Crane 7-19-28

Recorded in Book 8424, page 308, Official Records, April 6, 1928.
Grantors: Lenora Scheid, Tillie Surface.
Grantee: City of Signal Hill.
Nature of Conveyance: Grant Deed.
Date of Conveyance: August 18, 1925.
Consideration: $1
Granted for: Highway purposes.
Description: A portion of Lot 17 Alamitos Tract according to M.R. 36 pages 37, -44 of the Records of Los Angeles County, California, more particularly described and bounded as follows:

Beginning at a point on the S. line of Catalina Street distant 300 ft. E. from the E. line of St. Louis Avenue; thence S. along a line parallel to the E. line of St. Louis Avenue a distance of 250 ft. to the true point of beginning; thence E. along a line parallel to the S. line of Catalina St., a distance of 30 ft. to a point; thence S. along a line parallel to the E. line of St. Louis Avenue a distance of 45 ft. to a point; thence W. along a line parallel to and distant 295 ft. S. from the S. line of Catalina St. a distance of 30 ft. to a point; thence N. along a line parallel to and distant 300 ft. E. from the E. line of St. Louis Ave., a distance of 45 ft. to said true point of beginning.

To have and to hold to said Grantee its successors or assigns forever the above described real property for highway purposes.
Accepted by City of Signal Hill April 6, 1928; G. H. Cooper, Cy.Clk.
Copied by M. Parker April 13, 1928; compared by B. Kaplan.

PLOTTED ON INDEX MAP NO. 30 30 BY Hildebrand 8-21-28

PLATTED ON ASSESSOR'S BOOK NO. 156 156 BY Drown 5-1-29

CHECKED BY Bainum CROSS REFERENCED BY Crane 7-19-28

Recorded in Book 7813, page 341, Official Records, Mar. 6, 1928.
Grantor: Anna S. Ray.
Grantee: City of Signal Hill.
Nature of Conveyance: Grant Deed.
Date of Conveyance: August 18, 1925.
Consideration: $1
Granted for: Highway purposes.
Description: A portion of Lot 17 Alamitos Tract according to M. R. 36 pages 37, -44 of the Records of Los Angeles County, California, more particularly described and bounded as follows:

Beginning at a point on the south line of Catalina Street distant 300 ft. east from the east line of St. Louis Avenue; thence south along a line parallel to said east line, a distance of 295 ft. to the true point of beginning; thence east along a line parallel to and distant 295 ft. south from the south line of Catalina Street, a distance of 30 ft. to a point; thence south along a line parallel to and distant 330 ft. east from the east line of St. Louis Ave., a distance of 45 ft. to a point; thence west along a line parallel to and distant 340 ft. south from the south line of Catalina Street, a distance of 30ft. to a point; thence north along a line parallel to and distant 300 ft. east from the east line of St. Louis Avenue, a distance of 45 ft. to the said true point of beginning.

To have and to hold to said Grantee its successors or assigns forever the above described real property for highway purposes.
Accepted by City of Signal Hill April 5, 1928; G. H. Cooper, Cy.Clk.
Copied by M. Parker April 13, 1928; compared by B. Kaplan.

PLATTED ON INDEX MAP NO. 30 30 BY Hildebrand 8-21-28

PLATTED ON ASSESSOR'S BOOK NO. 156 156 BY Drown 5-1-29

CHECKED BY Bainum CROSS REFERENCED BY Crane 7-19-28

Recorded in Book 7120, page 25, Official Records, April 6, 1928.
Grantors: Samuel Brown and Ina J. Brown.
Grantee: City of Signal Hill.
Nature of Conveyance: Grant Deed.
Date of Conveyance: Sept. 30, 1925.
Consideration: $1
Granted for Highway purposes.
Description: A portion of Lot 17 Alamitos Tract according to M.R. 36, pages 37 to 44 of the Records of the County of Los Angeles, Calif., more particularly described and bounded as follows:

Beginning at a point on the south line of Catalina Street distant 300 ft. east from the east line of St. Louis Avenue, thence east along said south line a distance of 30 ft. to a point; thence south along a line parallel to and distant 330 ft. east from the east line of St. Louis Avenue a distance of 250 ft. to a point; thence west along a line parallel to the south line of Catalina St. a distance of 30 ft. to a point; thence north along a line parallel to and distant 300 ft. east from the east line of St. Louis Avenue a distance of 250 ft. to the point of beginning.

To have and to hold to said Grantee its successors or assigns forever the above described real property for highway purposes.
Accepted by City of Signal Hill April 5, 1928; G.H. Cooper, Cy.Clk.
Copied by M.Parker April 13, 1928; compared by B. Kaplan.

PLATTED ON INDEX MAP NO. 30 30 BY Hildebrand 8-21-28

PLATTED ON ASSESSOR'S BOOK NO. 156 156 BY Drown 5-1-29

CHECKED BY Bainum CROSS REFERENCED BY Crane 7-19-28

Recorded in Book 7857, page 184, Official Records, April 6, 1928.
Grantors: Sam B. West and Eleanor G. West.
Grantee: City of Signal Hill.
Nature of Conveyance: Grant Deed.
Date of Conveyance: Sept. 1, 1925.
Consideration: $1
Granted for: Highway purposes.
Description: A portion of Lot 17 Alamitos Tract according to M.R. 36 pages 37, -44 of the Records of Los Angeles County, Calif., more particularly described and bounded as follows:

Beginning at a point on the N. line of Summit Road, distant 300 ft. east from the east line of St. Louis Avenue; thence north along a line parallel to and distant 300 ft. east from the east line of St. Louis Avenue, a distance of 215 ft. to the true point of beginning; thence east along a line parallel to and distant 215 ft. north from the north line of Summit Road, a distance of 30 ft. to a point; thence south along a line parallel to and distant 330 ft. east from the east line of St. Louis Avenue a distance of 95 ft. to a point; thence west along a line parallel to and distant 120 ft. north from the north line of Summit Road, a distance of 30 ft. to a point; thence north along a line parallel to and distant 300 ft. east from the east line of St. Louis Avenue, a distance of 95 ft. to said true point of beginning.
Accepted by City of Signal Hill April 5, 1928; G. H. Cooper, Cy.Clk.
Copied by M. Parker April 13, 1928; compared by B. Kaplan.

PLATTED ON INDEX MAP NO. 30 30 BY Hildebrand 8-21-28

PLATTED ON ASSESSOR'S BOOK NO. 156 156 BY Drown - 5-1-29

CHECKED BY Bainum CROSS REFERENCED BY Crane 7-19-28

Recorded in Book 7109, page 44, Official Records, April 6, 1928.
Grantor: Harriet G. Neece.
Grantee: City of Signal Hill.
Nature of Conveyance: Grant Deed.
Date of Conveyance: Sept. 1, 1925.
Consideration: $1
Granted for: Highway purposes.
Description: A portion of Lot 17 Alamitos Tract according to M.R. 36 pages 37, -44, of the Records of Los Angeles County, California, more particularly described and bounded as follows:

Beginning at a point on the north line of Summit Road distant 300 ft. east from the east line of St. Louis Avenue; thence north along a line parallel to and distant 300 ft. east from the east line of St. Louis Avenue, a distance of 120 ft. to the true point of beginning; thence east along a line parallel to and distant 120 ft. north from the north line of Summit Road, a distance of 30 ft. to a point; thence south along a line parallel to and distant 330 ft. east from the east line of St. Louis Avenue, a distance of 50 ft. to a point; thence west along a line parallel to and distant 70 ft. north from the north line of Summit Road, a distance of 30 ft. to a point; thence north along a line parallel to and distant 300 ft. east from the east line of St. Louis Avenue, a distance of 50 ft. to said true point of beginning.
Accepted by City of Signal Hill April 5, 1928; G. H. Cooper, Cy.Clk.
Copied by M. Parker April 13, 1928; compared by B. Kaplan.

PLATTED ON INDEX MAP NO. 30 30 BY 8-21-28 Hildebrand

PLATTED ON ASSESSOR'S BOOK NO. 156 156 BY Drown - 5-1-29

CHECKED BY Bainum CROSS REFERENCED BY Crane 7-19-28.

Recorded in Book 7821, page 217, Official Records, March 22, 1928.
Grantor: Iva H. Kennedy,
Grantee: City of Burbank.
Nature of Conveyance: Grant Deed.
Date of Conveyance: March 15, 1928.
Consideration: $1.00 see D:66-273
Granted for: Street purposes.
Description: Beginning at the most wly. corner of Lot 18, Block 78 of the Town of Burbank as per map recorded in Book 17, pages 19 to 22, inclusive, Misc. Recs. of Los Angeles County, California. Thence nely. along the nwly. line of said Lot 18, said nwly. line being also the sely. line of Cypress Ave. a distance of 15.02 ft. to the beginning of a curve having a radius of 15 ft. a central angle of 90°04' and concave to the W.; thence sly. along said curve to the end thereof, said end being on the nely. line of 10th St. as shown on said map of the town of Burbank; thence nwly. along the nely. line of 10th Street a distance of 15.02 ft. to the point of beginning.

Also beginning at a point on the swly. line of Lot 18, Block 78, of the town of Burbank; as per map recorded in Book 17, pages 19 to 22, inclusive of M.R. of Los Angeles County, California, distant nwly. 30 ft. from the most sly. corner of said Lot 18; thence nwly. along said swly. line of Lot 18, a distance of 14.99 ft. to the beginning of a curve having a radius of 15 ft., a central angle of 89°56'48" and concave to the S., thence ely. along said curve to the end thereof, said end being on the nwly. line of San Jose Ave.; thence swly. in a direct line 14.99 ft. to the point of beginning.

The above property is conveyed for street purposes.
Accepted by City of Burbank, F.S.Webster, City Clerk.
Copied by M. Parker April 14, 1928; compared by B. Kaplan.

PLATTED ON INDEX MAP NO. 40 BY Hildebrand 4-21-28
PLATTED ON ASSESSOR'S BOOK NO. error in deed 705 BY Kimball 2-27-29
CHECKED BY CROSS REFERENCED BY Crane 7-19-28.

Recorded in Book 7744, page 374, Official Records, April 7, 1928.
Grantors: Frank Clemans and Minnie Clemans.
Grantee: City of Pasadena.
Nature of Conveyance: Grant Deed.
Date of Conveyance: March 22, 1928. C.E. 1192
Consideration: $4,500.
Description: That portion of Sec. 13, T. 2 N., R. 13 W., S.B.B.M., in the County of Los Angeles, State of California, containing 5.67 acres, more or less, described as follows:

Beginning at a point distant S. 7°40'00" E., 26.23 chains from the NW corner of said Sec. 13; thence S. 49°36'00" E., 20.92 chains; thence S. 34°22'00" W., 3.42 chains; thence N. 44°30'00" W., 22.12 chains; thence N. 66°46'00" E., 1.58 chains to the point of beginning; also

Those portions of Sections 13 and 14, T. 2 N., R. 13 W., S.B.B.M., in the County of Los Angeles, State of California, containing 22.21 acres, more or less, described as follows:

Beginning at a point distant S. 66°46' W., 1.82 chains from a point which is distant S. 7°40'00" E., 26.23 chains from the NW corner of said Sec. 13; thence S. 44°30'00" E., 22.18 chains; thence S. 34°22'00" W., 3.99 chains; thence S 69°59' W., 9.41 chains; thence N. 29°00'00" W., 22.42 chains; thence N. 66°46'00" E., 6.96 chains, to the point of beginning.

Accepted by City of Pasadena Mar. 27, 1928; B. Chamberlain, Cy.Clk.
Copied by M. Parker April 14, 1928; compared by B. Kaplan.

PLATTED ON INDEX MAP NO. O.K. BY Crane 7-1928
PLATTED ON ASSESSOR'S BOOK NO. 4554 BY Schnockenbeck 1-8-29.
CHECKED BY Barnum CROSS REFERENCED BY Crane 7-19-28

D 66

Recorded in Book 7832, page 278, Official Records, April 7, 1928.
Grantors: Jessie Knepper Smith and Norwood B. Smith.
Grantee: City of Pasadena.
Nature of Conveyance: Grant Deed.
Date of Conveyance: March 26, 1928.
Consideration: $200
Description: Lots 15, 16, 17 and 18, Block "B", North Pasadena Tract, as per map recorded in Book 37, page 42, Misc. Recs. of Los Angeles County.
Accepted by City of Pasadena April 3, 1928; B. Chamberlain, Cy.Clk.
Copied by M. Parker April 14, 1928; compared by B. Kaplan.

PLATTED ON INDEX MAP NO. O.K. BY Crane 7-19-28
PLATTED ON ASSESSOR'S BOOK NO. 194 BY Kimball 1-28-1929
CHECKED BY Bainum CROSS REFERENCED BY Crane 7-19-28.

Recorded in Book 8432, page 292, Official Records, April 7, 1928.
Grantors: Ethel M. Reeves, William Henry Reeves and Rena Carlin Reeves.
Grantee: City of Pasadena.
Nature of Conveyance: Grant Deed.
Date of Conveyance: March 29, 1928.
Consideration: $100
Description: Wly. 25 ft. of the nly. 200 ft. of Lot 7, E.J. McMillen's Tract, as recorded in Book 8, page 91, Records of Maps of Los Angeles County; and also all the right, title and interest of the Grantors herein in and to the entire E. J. McMillen's Tract aforesaid, and each and every part or parcel thereof.
Accepted by City of Pasadena April 3, 1928; B.Chamberlain, City Clk.
Copied by M. Parker April 14, 1928; compared by B. Kaplan.

PLATTED ON INDEX MAP NO. OK BY
PLATTED ON ASSESSOR'S BOOK NO. 194 BY Kimball 1-28-'29
CHECKED BY Bainum CROSS REFERENCED BY Crane 7-19-28

Recorded in Book 7091, page 269, Official Records, April 7, 1928.
Grantors: Thomas J. Hampton and Georgia T. Hampton.
Grantee: City of Pasadena.
Nature of Conveyance: Quitclaim Deed.
Date of Conveyance: March 26, 1928.
Consideration: $12.50
Description: Lots 7 and 8, Block "B", and Lot 77, Block "E", North Pasadena Tract, as per map recorded in Book 37, Page 42, Misc. Recs. of Los Angeles County.
Accepted by City of Pasadena April 3, 1928; B.Chamberlain, City Clk.
Copied by M. Parker April 14, 1928; compared by B. Kaplan.

PLATTED ON INDEX MAP NO. O.K. BY Crane 7-19-28
PLATTED ON ASSESSOR'S BOOK NO. 194 194 BY Kimball 1-28-'29
CHECKED BY Bainum CROSS REFERENCED BY Crane 7-19-28.

Recorded in Book 7097, page 324, Official Records, April 7, 1928.
Grantors: David Carr, Mrs. Clara E. Lindsay, by David Carr, Attorney in fact.
Grantee: City of Pasadena.
Nature of Conveyance: Quitclaim Deed.
Date of Conveyance: March 23, 1928.
Consideration: $10
Description: Lot 21, Block "B", North Pasadena Tract, as per map recorded in Book 37, page 42, Misc. Recs. of L.A.Co.
Accepted by City of Pasadena April 3, 1928; B. Chamberlain, Cy.Clk.
Copied by M. Parker April 14, 1928; compared by B. Kaplan.

PLATTED ON INDEX MAP NO. O.K. BY Crane 7-19-28.

PLATTED ON ASSESSOR'S BOOK NO. 194 BY Kimball 1-23-'29

CHECKED BY Bainum CROSS REFERENCED BY Crane 7-19-28.

Recorded in Book 7853, page 167, Official Records, April 7, 1928.
Grantor: Del Amo Estate Company.
Grantee: City of Torrance.
Also D:66-205
Nature of Conveyance: Road Deed.
Date of Conveyance: Feb. 24, 1928.
Granted for: Hawthorne Ave.
Description: Those portions of the 1021.52 acre parcel of land allotted to Susana Dominguez, shown on map of that part of the Rancho San Pedro, Which was allotted to Manuel Dominguez, filed in Case No. 3284 of Superior Court of the State of California, in and for the County of Los Angeles, described as follows:

Parcel 1. A strip of land 100 ft. wide, lying 50 ft. on each side of the following described center line:

Beginning at the intersection of the center lines of Hawthorne Avenue (formerly Gladys Street) and Redondo Torrance Road, both as shown on map of Tract No. 3458, recorded in Book 37, page 95 of Maps, records of said county; thence sly. in a direct line to a point on the center line of State Street, as shown on map of Tract No. 454, recorded in Book 15, page 13 of Maps, records of said county, which is wly. thereon 200 ft. from the center line of Hawthorne Avenue (formerly Grand View Avenue), as shown on said last mentioned map.

Excepting therefrom any portion thereof within public highways of record.

Parcel 2. Beginning at the intersection of the nly. line of State Street aforesaid, with the easterly line of above described Parcel 1; thence nly. along said ely. line 78.89 ft. to the beginning of a curve concave to the NE, tangent to said ely. line, and having a radius of 100 ft.; thence sely. along said curve 133.59 ft. to a point on said nly. line of State Street, which is ely. thereon 78.89 ft. from said last mentioned intersection; thence wly. in a direct line to the point of beginning.

To be known as Hawthorne Avenue.
Accepted by City of Torrance April 3, 1928; A.H. Bartlett, Cy.Clk.
Copied by M. Parker April 14, 1928; compared by B. Kaplan.

PLATTED ON INDEX MAP NO. 27 Rowse 8-21-28
25 BY Rowse 8-16-'28.

PLATTED ON ASSESSOR'S BOOK NO. 320 BY Kimball 3-18-29

CHECKED BY Bainum CROSS REFERENCED BY Crane 7-19-28.

Recorded in Book 8449, page 252, Official Records, April 10, 1928.
Grantor: City of Pasadena.
Grantee: Alonzo C. Mather.
Nature of Conveyance: Quitclaim Deed.
Date of Conveyance: May 5, 1926.
Consideration: $5
Description: That portion of Lot 5, Tract No. 799, as per map recorded in Book 16, pages 30 and 31, Records of Los Angeles County, California, as conveyed to the City of Pasadena by deed from the San Rafael Ranch Company, and recorded in Book 7137 of Deeds, page 207, Records of said Los Angeles County.
Copied by M. Parker April 17, 1928; compared by B. Kaplan.

PLATTED ON INDEX MAP NO. O.K. Crane 7-19-28
PLATTED ON ASSESSOR'S BOOK NO. 562 Smith 2-26-29
CHECKED BY Kimball REFERENCED BY Crane 7-19-28.

Recorded in Book 7819, page 343, Official Records, April 11, 1928.
Grantors: General Petroleum Corporation of California, Dominguez Estate Company, Dominguez Water Company, Maria De Los Reyes Dominguez.
Grantee: City of Torrance.
C.S.7184
Nature of Conveyance: Road Deed.
Date of Conveyance: Feb. 16, 1928.
Granted for: Dominguez Street.
Description: Those portions of the 1028.61 acre parcel of land and of the 638.94 acre parcel of land, both allotted to Maria de los Reyes Dominguez, as shown on map filed in Case No. 3284 of the Superior Court of the State of California, in and for the County of Los Angeles, within the following described boundaries:

Beginning at a point in the nly. boundary of said 1028.61 acre parcel of land which is ely. thereon 1072.44 ft., more or less, from the NE corner of the City of Redondo Beach as the same existed on January 15, 1926; said point of beginning being also the nely. corner of that certain parcel of land described in deed to said City of Redondo Beach, recorded in Book 5846, page 232, of Deeds, records of said county; thence ely. along said nly. boundary and ely. along the nly. boundary of aforementioned 638.94 acre parcel of land to the wly. boundary of the City of Los Angeles (Shoe String Addition); thence sly. along said wly. boundary to a line which is parallel with and 30 ft. sly., measured at right angles, from the above mentioned nly. boundary of the 638.94 acre parcel of land; thence wly. along said parallel line and wly. along a line parallel with and 30 ft. sly., measured at right angles, from the nly. boundary of above mentioned 1028.61 acre parcel of land, to the ely. line of the above mentioned parcel of land described in deed to the City of Redondo Beach; thence nly. in a direct line to the point of beginning.

Excepting therefrom any portion thereof within the Santa Fe and Los Angeles Harbor Railway Company's right of way, or within any public highways of record.

To be known as Dominguez Street.

And the above named parties to this conveyance mutually agree, in consideration of the execution of this deed by the grantors herein and the acceptance thereof by the grantee herein, that all former conveyances for easement for Dominguez Street, if any there be, are conceled and shall be of no further force or effect in so far as the property hereinabove specifically described is concerned.
Accepted by City of Torrance March 20, 1928; A.H.Bartlett,Cy.Clk.

Copied by M. Parker April 18, 1928; compared by B. Kaplan.

PLATTED ON INDEX MAP NO. 25 BY Rowse 8-16-28
26 Hildebrond 8-17-28

PLATTED ON ASSESSOR'S BOOK NO. 320 BY Kimball 3-22-29

CHECKED Bainum ORDER REFERENCED BY Crane 7-19-28

Recorded in Book 7839, page 143, Official Records, April 11, 1928.
Grantor: Chanslor-Canfield Midway Oil Company.
Grantee: City of Torrance.
Nature of Conveyance: Grant Deed.
Date of Conveyance: March 14, 1928.
Consideration: $10
Granted for: Highway purposes.
Description: Lots A, B. C, D, E, F and G of Tract No. 10185, as per map recorded in Book 145, pages 27 to 34 incl., of Maps, Official Records of Los Angeles County, California; and

Beginning at the N.E. corner of Lot 1, Tract No. 10185, as per map recorded in Book 145, pages 27 to 34 incl., of Maps, Official Records of Los Angeles County, California; thence S. 0°08'30" E. on and along the ely. lines of Lots 1, 2 and 3 of the above mentioned tract a distance of 1272.57 ft., more or less, to the SE corner of said Lot 3 of said Tract No. 10185; thence North 89°25'50" E., on and along the North line of Lot "A" of said tract, a distance of 60.00 ft., more or less, to the SW corner of Lot 8 of said Tract No. 10185; thence North 0°08'30" W., a distance of 1272.57 ft., more or less, on and along the wly. lines of Lots 8, 7, 5 and 4 of said tract, on and along the wly. line of that certain parcel of land conveyed to the Export Refining Corporation by deed recorded in Book 4720, page 227, of Official Records of Los Angeles County, Calif., and on and along the wly. lines of those certain parcels of land conveyed to the International Derrick and Equipment Company of California by deeds recorded in Book 5114, Page 260, of Official Records of Los Angeles County, California, and in Book 6170, page 256, of Official Records of Los Angeles County, California, to a point lying in the South line of Carson Street in the City of Torrance, said last mentioned point being the most nwly. corner of that certain parcel of land conveyed to the International Derrick and Equipment Company of California by deed recorded in Book 5114, page 260, as above referred to, said point also being N. 89°25'50" E. a distance of 60.00 ft., more or less, from the nely. corner of Lot 1 of said Tract No. 10185; thence from this last described point S. 89°25'50" W., on and along the South line of Carson Street, a distance of 60.00 ft., more or less, to the point of beginning; said parcel containing 1.75 acres, more or less.

Accepted by City of Torrance March 20, 1928; A.H. Bartlett, Cy.Clk.
Copied by M. Parker April 18, 1928; compared by B. Kaplan.

PLATTED ON INDEX MAP NO. 28 Hildebrand 8-20-28
25 Rowse 8-17-1928

PLATTED ON ASSESSOR'S BOOK NO. 316 Schmackenbeck 3-21-29.

CHECKED Kimball ORDER REFERENCED BY Crane 7-19-28.

Recorded in Book 7799, page 224, Official Records, April 12, 1928.
Grantors: Title Insurance and Trust Company, as Trustee under the Will of W. P. Gardiner, Deceased.
Grantee: City of San Gabriel.
Nature of Conveyance: Easement. O.R.M. 7799-226
Date of Conveyance: April 5, 1928.
Granted for: Public road and highway purposes.
Description: That portion of Lot "A", Tract #8023, as recorded in Map Book 140, Pages 67 and 68, Records of Los Angeles County, more particularly described as follows:
Beginning at the SE corner of Lot "A", said Tract #8023, being also a point in the wly. line of Del Mar Avenue, as shown on said Tract #8023; thence N. 0°17'50" W., along the ely. line of said Lot "A", being also the wly. line of said Del Mar.Ave., a distance of 100.00 ft., to a point; thence S. 7°20'05" W., a distance of 100.89 ft., to a point on the sly. line of said Lot "A", being also the NE corner of Lot "B", said Tract #8023; thence N. 89°44'05" E., along the sly. line of said Lot "A", a distance of 13.40 ft., to the point of beginning.
Accepted by City of San Gabriel April 10, 1928; I.H.Stouffer, Cy.Clk.
Copied by M. Parker April 19, 1928; compared by B. Kaplan.

PLATTED ON INDEX MAP NO. 44 BY Gott- 5-3-28

PLATTED ON ASSESSOR'S BOOK NO. 376 A-D BY Schnackenberg 3-11-29

CHECKED BY Kimball CROSS REFERENCED BY Crane 10-11-28.

~~Recorded in Book 7829, page 290, Official Records, Mar. 29, 1928.~~
Grantors: SEE BELOW.
Grantee: City of Compton.
(Document No. 76988, Reg.Land
(Entered Jun. 16, 1925.
Nature of Conveyance: Easement.
Date of Conveyance: May 1925.
Granted for: Main Street.
Description: see D:44-165
Duplicate: - See D: 44-251

Registered Owner	Certf. No.	Description.
A-439 Perry Delbert Stockwell and Cleo G. Stockwell, his wife	BF-20957	As to the sly. 5.00 ft. of Lot 14, Tract No. 4563
A-439 Melva T. Goodhew (Owns as her separate property)	AN-15541	As to the sly. 5.00 ft. of Lot 15, Tract No. 4563.
A-439 Robert John Mankofsky and Katherine Christine Mankofsky, his wife.	CU-33043	As to the sly. 5 ft. of Lots 16 and 37, Tract No. 4563.
A-439 Milton Levi Daetweiler and Clara Alice Daetweiler, his wife.	AN-15341	As to the sly. 5.00 ft. of Lot 38, Tract No. 4563.
A-439 Ignace Schwartz and Pauline Schwartz, his wife	CC-27738	As to the sly. 5.00 ft. of Lot 39, Tract No. 4563.
A-439 I. Broner, Jr.	AZ-19129	As to the sly. 5.00 ft. of Lot 40, Tract No. 4563.

	Registered Owner	Certf. No.	Description.
A-411	Harmon Jeff Mayo and Mary Winnans Mayo, his wife	AN-15322	As to the nly. 5.00 ft. of Lot 1, and the nly. 5.00 ft. of the W. one-half of Lot 2, Tr.No. 4638.
A-411	Albert R. Titus, and Mellinger Alice Titus, wife.	BJ-21991	As to the nly. 5.00 ft. of the E. 1/2 of Lot 2, and the nly. 5.00 ft. of Lot 3, Tr.No. 4638.
A-411	William J. Stockwell and Laura M. Stockwell, his wife.	BF-20809	As to the nly. 5.00 ft. of the ely. two-thirds of Lot 39, Tract No. 4638.
A-411	William Jesse Stockwell and Laura Mildred Stockwell, wife.	AN-15394	As to the nly. 5.00 ft. of the ely. 2/3 of Lot 40, Tract No. 4638.
A-411	Earl F. Stockwell and Julia F. Stockwell, his wife.	BG-21180	As to the wly. 1/3 of the nly. 5.00 ft. of Lot 40, Tract No. 4638.
A-411	Earl Fremont Stockwell and Julia Fields Stockwell, wife.	AN-15395	As to the nly. 5.00 ft. of Lot 41, Tract No. 4638.
A-411	Harmon Jeff Mayo and Mary Winnans Mayo, his wife.	AN-15324	As to the nly. 5.00 ft. of Lots 42 and 43, Tr.4638.
A-411	John Oliver Burris and Anna Elsbeth Burris, his wife.	AW-18152	As to the nly. 5.00 ft. of Lot 2, Tr.No. 5577.
A-411	John Oliver Burris and Anna Elsbeth Burris, his wife.	BC-19878	As to the nly. 5.00 ft. of Lots 1 and 25, Tr.#5886.
A-411	Lelia M. Skinner and Thomas W. Skinner.	CO-31498	As to the nly. 5.00 ft. of Lot 24, Tr.No. 5886.
A-439	Ernest Spurlock and Louise Spurlock, his wife.	CL-30349	As to the sly. 5.00 ft. of Lot 14, Blk. 9, Tr.5085.
A-439	Harry Hill and Emma Hill, His wife (J.T. R.S.)	CE-28210	As to the sly. 5.00 ft. of Lt.15, Blk.9, Tr.No.5085.
A-439	Thomas J. Forhan.	CF-28747	As to the sly. 5.00 ft. of Lt. 16, Blk.9, Tr.No.5085.
A-439	William B. Fisher and Mary A. Fisher, his wife.	BA-19255	As to the sly. 5.00 ft. of Lt. 17, Blk.10, Tr.No.5085.
A-439	Herman Singer and Minnie Singer, his wife.	BH-21555	As to the sly. 5.00 ft. of Lot 19, Blk.10, Tr.No.5085.
A-439	Daniel T. Evick and Lily Evick, his wife.	BK-22347	As to the sly. 5.00 ft. of Lot 1, Blk. 19, Tract No. 5085.
A-439	Sander Soll and Tillie Soll, his wife.	BL-22523	As to the sly. 5.00 ft. of Lots 7, 8 and 9, Blk.20, Tr.No. 5085.

Registered Owner	Certf. No.	Description.
A-439 Lavina T. De Rackin (Owns as her separate property)	CF-28700	As to the sly. 5.00 ft. of Lts. 5 & 6, Blk.22, Tr.No. 5085.
A-439 Della B. Taylor	BJ-22102	As to the sly. 5.00 ft. of Lot 21, Tr.No. 6650.
A-439 Paul L. Taylor: Undivided 1/2 Int. H.J. Mayo and Mary W.Mayo: Undivided 1/2 Int.	BJ-21908	As to the sly. 5.00 ft. of Lts. 22, 23, 24 & 25, Tr.No. 6650.
A-439 George M. Rourke and Hermina K. Rourke, his wife.	BO-23676	As to the sly. 5.00 ft. of Lot 37, Tract No. 6650.
Anna J. King (Widow) A-411	CN-30940	As to all that part of the west 50.00 ft. of Lot 4, of the Gully Tract, lying N. of a line drawn 59.00 ft. sly. from and parallel with the S. line of Lt.40, of Tract No. 4563.
Fred Sloman and Lucy Francis Sloman, his wife. A-411	AA-11618	As to all that part of the E. 50.00 ft. of Lot 4 of the Gully Tract lying north of a line drawn 59.00 ft. sly. from and parallel with the S. line of Lt.40, Tr.No.4563.
Edgar Michael James and Mintie Nichols James, his wife. A-411	AN-15582	As to all that part of Lot 6 of the Gully Tract lying N. of a line drawn 59.00 ft. sly. from and parallel with the S. line of Lots 14, 15, 16, 37, 38 and 39, of Tract No. 4563.
Mary Alice Corder A-411	AO-15714	As to all that part of Lot 7, of the Gully Tract, lying north of a line drawn 59.00 ft. sly. from and parallel with the S. line of Lots 14, 15, 16, 37, 38 and 39, of Tract No. 4563.
Harmon Jeff Mayo and Mary Winnans Mayo, his wife. A-411	M-7214	As to that part of Lot 4, Range 3, Temple & Gibson Tract, between Pearl Ave. and Mayo Ave., lying north of a line drawn 59.00 ft. sly. from and parallel with the S. line of Lots 21 to 25, of Tract No. 6650.

do hereby grant to the City of Compton an easement for public street and highway purposes in the real property above described, which property is situate in the City of Compton, Co. of L.A., State of Calif.

To be known as MAIN STREET.

The following tracts and subdivisions are recorded in the office of the County recorder, County of Los Angeles, State of Calif., as follows:

Tract No.	4563	Map Book	49	Page	81
"	6650	" "	69	"	44
"	4638	" "	49	"	84
"	5577	" "	59	"	33
"	5886	" "	62	"	60
"	5085	" "	69	"	21, 22 & 23

Gully Tract Map Book 5 Page 2
Temple & Gibson Tr. Misc. Records 2 540 & 541.

It is understood that each of the undersigned grantors grants only those portions of the above described parcel of land which is included within land owned by said grantor or in which said grantor is interested.
Accepted by City of Compton May 12, 1925; Maude Hecock, Cy.Clk.
Copied by M. Parker April 20, 1928; compared by B. Kaplan.

PLATTED ON INDEX MAP NO. 32 BY Hildebrand 8-23-28

PLATTED ON ASSESSOR'S BOOK NO. 411 BY Kimball 3-12-29
439 Kimball 3-26-29

CHECKED BY 439 Kimball 411 Bainum CROSS REFERENCED BY Crane 7-19-28

Recorded in Book 7124, page 13, Official Records, April 5, 1928.
Entered on Certf. No. BW-25992, Feb. 6, 1924.
Document No. 52019, Last Certf. No. AL-14866.
Grantors: Elsa G. Sonntag and Leon W. Sonntag.
Granted; City of Glendale.
Nature of Conveyance: Grant Deed.
Date of Conveyance: January 18, 1924. C.S.6503-1
Consideration: $10
Description: All that portion of the sly. 25 ft. of Lot 7, Blk. 21, Town of Glendale, as per Map Recorded in Book 21, page 96, Misc. Recs. of L.A.Co., Calif., described as follows:

A strip of land of a uniform width of 2 ft. lying adjacent to and contiguous with the nwly. line of Glendale Ave.
Accepted by City of Glendale Jan. 31, 1924; A.J.Van Wie, City Clk.
Copied by M. Parker April 20, 1928; compared by B. Kaplan.

PLATTED ON INDEX MAP NO. 41 BY Hildebrand 5-10-28

PLATTED ON ASSESSOR'S BOOK NO. 309 BY Kimball 3-11-29

CHECKED BY Bainum CROSS REFERENCED BY Crane 7-19-29.

Recorded in Book 7854, page 202, Official Records, April 13, 1928.
Grantor: John Ban.
Grantee: City of El Segundo.
Nature of Conveyance: Street Deed. C.S.8993
Date of Conveyance: January 20, 1928.
Consideration: $1.00
Granted for: Street purposes.
Description: The ely. 20 ft. of Lot 3, Block 103, El Segundo Sheet No. 3, as per Map Book 20, Pages 22 and 23 of Maps, Records of Los Angeles, County, Calif., on file in the office of the County Recorder of said County.
Accepted by City of El Segundo Jan. 27, 1928; V.D.McCarthy, Cy.Clk.
Copied by M. Parker April 20, 1928; compared by B. Kaplan.

PLATTED ON INDEX MAP NO. 23 BY Hildebrand 8-14-28

PLATTED ON ASSESSOR'S BOOK NO. 154 BY Kimball 1-29-'29

CHECKED BY Bainum CROSS REFERENCED BY Crane 7-19-28.

Recorded in Book 7846, page 247, Official Records, April 13, 1928.
Grantors: Wesley Eugene Morgan also known as W.E.Morgan.
Grantee: City of El Segundo.
Nature of Conveyance: Street Deed.
Date of Conveyance: Feb. 9, 1928. C.S.8993
Consideration: $1
Granted for: Street purposes.
Description: The nly. 40 ft. of Lot 10, Block 105, El Segundo Sht. No. 3, Map Book 20, pages 22 and 23 of Maps, Records of Los Angeles County, California, onfile in the office of the County Recorder of said County.

Said property is to be used for public street purposes only.
Accepted by City of El Segundo Feb. 17, 1928; V.D.McCarthy,Cy.Clk.
Copied by M. Parker April 20, 1928; compared by B. Kaplan.

PLOTTED ON INDEX MAP NO. 23 23 BY Hildebrand 8-14-28
PLATTED ON ASSESSOR'S BOOK NO. 154 154 BY Kimball 1-29-'29.
CHECKED BY Bainum CROSS REFERENCED BY Crane 7-19-28

Recorded in Book 5568, page 293, Official Records, March 3, 1926.
Grantor: Dominguez Land Corporation.
Grantee: City of Torrance.
Nature of Conveyance: Quitclaim Deed.
Date of Conveyance: Sept. 3, 1925.
Consideration: $10
Description: A permanent easement and right of way for street purposes only, in the following described land:

That certain portion of Lot "S", Tract No. 2675, as per map recorded in Book No. 27, at page 33, of Maps Records of Los Angeles County, Calif., described as lying north of Block 33 and north of that portion of Block 40, said Tract No. 2675, lying east of Maple Avenue, as deeded to the City of Torrance by deed recorded in Book 1611, page 269, Official Records of Los Angeles County, Calif.; also that portion of Lot "S", said Tract No. 2675, lying between the E. line of Madrona Ave., as shown on street map of the City of Torrance filed for record as County Surveyors Map No. 8569 and the wly. line of Maple Avenue above referred to and being a portion of the most nly. part of said Lot "S"; and the said Grantor does hereby remise, release and forever quitclaim unto the said grantee, for street or railroad purposes only, all its right, title and interest, in the following described parcel of land lying and being in Tract No. 2807, as recorded in Map Book No. 33, page 100 of Maps, records of L.A.Co., Calif.:

A strip of land 40 ft. in width, being 20 ft. on each side of the lines between Blocks 121 and 124, and between Blocks 122 and 123 in said Tract No. 2807;

And the said grantor does also hereby remise, release and forever quitclaim unto the said grantee, for alley or railroad right of way only, all of its right, title and interest in the following described parcel of land;

That certain 10 ft. strip of land being the nwly. 10 ft. of Lots 1, 2, 3, 4 and 5, in Block 125, Tract No. 2807, as per map recorded in Book 33, page 100 of Maps, records of Los Angeles County, Calif.
Accepted by City of Torrance Nov. 2, 1925; A. H. Bartlett, Cy.Clk.
Copied by M. Parker April 20, 1928; compared by B. Kaplan.

PLATTED ON INDEX MAP NO. 28 Hildebrand 8-18-28
25 BY Rowse 8-17-28.
PLATTED ON ASSESSOR'S BOOK NO. 316 Strackenbock. 3-21-29,
708 Brown 5-6-29
CHECKED BY CROSS REFERENCED BY Crane 7-19-28.
Kimball 316
" 708

Recorded in Book 7847, page 231, Official Records, April 14, 1928.
Grantors: E.S. Silcott, C.S. Silcott, Bessie H. Silcott, Paul Bachert.
Grantee: City of Monrovia.
Nature of Conveyance: Perpetual Easement.
Date of Conveyance: March 17, 1928.
Consideration: 1.00
Granted for: Highway purposes.
Description: The wly. 6.7 ft. of Lot 12, Block S, Town of Monrovia, as shown on map recorded in Book 9, page 70, Misc. Recs. of L.A.Co., Calif.
Accepted by City of Monrovia April 2, 1928; L.P.Black, Cy.Clk.
Copied by M. Parker April 21, 1928; compared by B. Kaplan.

PLATTED ON INDEX MAP NO. 45 BY Hildebrand 9-7-28

PLATTED ON ASSESSOR'S BOOK NO. 68 BY Kimball 12-28-28

CHECKED BY Bainum CROSS REFERENCED BY Crane 7-19-28

Recorded in Book 7874, page 169, Official Records, April 14, 1928.
Grantors: J. Frank Wilson and Myrtle Wilson.
Grantee: City of Monrovia.
Nature of Conveyance: Easement.
Date of Conveyance: March 20, 1928.
Consideration: $1.00
Granted for: Highway purposes.
Description: The wly. 12 ft. of Lot 11, Block K, Town of Monrovia, as shown on map recorded in Book 9, page 70, Misc. Recs. of Los Angeles County, Calif.
Accepted by City of Monrovia April 2, 1928; L.P.Black, Cy.Clk.
Copied by M. Parker April 21, 1928; compared by B. Kaplan.

PLATTED ON INDEX MAP NO. 45 BY Hildebrand 9-7-28

PLATTED ON ASSESSOR'S BOOK NO. 68 BY Kimball 12-28-28

CHECKED BY Bainum CROSS REFERENCED BY Crane 7-19-28

Recorded in Book 7819, page 364, Official Records, April 14, 1928.
Grantors: William H. Baker and Frances L. Baker.
Grantee: City of Monrovia.
Nature of Conveyance: Easement.
Date of Conveyance: March 17, 1928.
Consideration: $1.00
Granted for: Highway purposes.
Description: The wly. 11.5 ft. of the nly. 23-1/3 ft. of Lot 13, Whittemores Subdivision, as shown on map recorded in Book 11, page 22, Misc. Recs. of L.A.Co., Calif.
Accepted by City of Monrovia April 2, 1928; L.P.Black, Cy.Clk.
Copied by M. Parker April 21, 1928; compared by B. Kaplan.

PLATTED ON INDEX MAP NO. 45 BY Hildebrand 9-7-28

PLATTED ON ASSESSOR'S BOOK NO. 68 BY Kimball 12-28-28

CHECKED BY Bainum CROSS REFERENCED BY Crane 7-19-28

Recorded in Book 7879, page 145, Official Records, April 14, 1928.
Grantors: L.N. Wheeler and Helen F. Wheeler.
Grantee: City of Monrovia.
Nature of Conveyance: Easement.
Date of Conveyance: March 19, 1928.
Consideration: $1
Granted for: Highway purposes.
Description: The wly. 11.5 ft. of the sly. 15 ft. of Lot 11 and the wly. 11.5 ft. of the nly. 36½ ft. of Lot 12, both in Subdivision of part of Block G as shown on map recorded in Book 14, page 24, Misc. Recs. of L.A.Co., Calif.
Accepted by City of Monrovia April 2, 1928; L. P. Black, Cy.Clk.
Copied by M. Parker April 21,1928; compared by B. Kaplan.

PLATTED ON INDEX MAP NO. 45 BY Hildebrand 9-7-28

PLATTED ON ASSESSOR'S BOOK NO. 68 BY Kimball 12-28-28

CHECKED BY Bainum CROSS REFERENCED BY Crane 7-19-28

Recorded in Book 7833, page 357, Official Records, April 14, 1928.
Grantors: George Wilson and Ellen Wilson.
Grantee: City of Monrovia.
Nature of Conveyance: Easement.
Date of Conveyance: March 16, 1928.
Consideration: $1
Granted for: Highway purposes.
Description: The wly. 11.5 ft. of the sly. 26.6 ft. of Lot 13, Subdivision of part of Block G as shown on map recorded in Book 14, page 24, Misc. Recs. of L.A.Co., Calif.
Accepted by City of Monrovia April 2, 1928; L. P. Black, Cy. Clk.
Copied by M. Parker April 21, 1928; compared by B. Kaplan.

PLATTED ON INDEX MAP NO. 45 45 BY Hildebrand 9-7-28

PLATTED ON ASSESSOR'S BOOK NO. 6868 BY Kimball 12-28-28

CHECKED BY Bainum CROSS REFERENCED BY Crane 7-19-28

Recorded in Book 7138, page 11, Official Records, April 14, 1928.
Grantors: George B. Kalb, Letta M. Kalb, Frank K. Berry, Lucy A. Berry, W.G.Barks, Hester P. Barks, Security Trust & Savings Bank.
Grantee: City of Monrovia.
Nature of Conveyance: Easement.
Date of Conveyance: March 24, 1928.
Consideration: $1.00
Granted for: Highway purposes.
Description: The wly. 11 ft. of the sly. 50 ft. of the nly. 110 ft. of Lot 12, Blk. P, Town of Monrovia, as shown on map recorded in Book 9, page 70, Misc. Recs. of L.A.Co., Cal.
Accepted by City of Monrovia April 2, 1928; L. P. Black,Cy.Clk.
Copied by M. Parker April 21, 1928; compared by B. Kaplan.

PLATTED ON INDEX MAP NO. 45 45 BY Hildebrand 9-7-28

PLATTED ON ASSESSOR'S BOOK NO. 6868 BY Kimball 12-28-28

CHECKED BY Bainum CROSS REFERENCED BY Crane 7-19-28

Recorded in Book 7869, page 153, Official Records, April 14, 1928.
Grantors: F. G. Ainley, Mary F. Ainley, Security Trust & Savings Bank.
Grantee: City of Monrovia.
Nature of Conveyance: Perpetual Easement.
Date of Conveyance: March 19, 1928.
Consideration: $1
Granted for: Public Highway purposes.
Description: The wly. 11 ft. of the nly. 20 ft. of the sly. 40-2/3 ft. of Lot 14, Block P, Town of Monrovia, as shown on map recorded in Book 9, page 70, Misc. Recs. of Los Angeles County, Calif.
Accepted by City of Monrovia April 2, 1928; L.P.Black, Cy.Clk.
Copied by M. Parker April 21, 1928; compared by B. Kaplan.

PLATTED ON INDEX MAP NO. 45 45 BY Hildebrand 9-7-28
PLATTED ON ASSESSOR'S BOOK NO. 68 68 BY Kimball 12-28-28
CHECKED BY Bainum CROSS REFERENCED BY Crane 7-20-28

Recorded in Book 8424, page 346, Official Records, April 14, 1928.
Grantors: Jacobina Zerell and Herman Zerell.
Grantee: City of Monrovia.
Nature of Conveyance: Easement.
Date of Conveyance: March 22, 1928.
Consideration: $1.00
Granted for: Highway purposes.
Description: The wly. 11 ft. of Lots 2 and 3, Myers Subdivision, as shown on map recorded in Book 21, page 18, Misc. Records of L.A.Co., Calif.
Accepted by City of Monrovia April 2, 1928; L. P. Black, Cy.Clk.
Copied by M. Parker April 21, 1928; compared by B. Kaplan.

PLATTED ON INDEX MAP NO. 45 BY Hildebrand 9-7-28
PLATTED ON ASSESSOR'S BOOK NO. 68 68 BY Kimball 12-28-28
CHECKED BY Bainum CROSS REFERENCED BY Crane 7-20-28

Recorded in Book 7881, page 140, Official Records, April 14, 1928.
Grantors: Arthur F. Graf and Wilbur G. Graf.
Grantee: City of Monrovia.
Nature of Conveyance: Easement.
Date of Conveyance: March 8, 1928.
Consideration: $1
Granted for: Highway purposes.
Description: The ely. 11 ft. of Lot 1, Myers Subdivision; as shown on map recorded in Book 21, page 18, Misc. Recs. of L.A.Co., Calif.
Accepted by City of Monrovia April 2, 1928; L.P.Black, Cy.Clk.
Copied by M. Parker April 21, 1928; compared by B. Kaplan.

PLATTED ON INDEX MAP NO. 45 45 BY Hildebrand 9-7-28
PLATTED ON ASSESSOR'S BOOK NO. 68 68 BY Kimball 12-28-28
CHECKED BY Bainum CROSS REFERENCED BY Crane 7-20-28

Recorded in Book 7893, page 99, Official Records, April 14, 1928.
Grantors: Freda Girvetz and Security Trust & Savings Bank.
Grantee: City of Monrovia.
Nature of Conveyance: Easement.
Date of Conveyance: March 20, 1928.
Consideration: $1
Granted for: Highway purposes.
Description: The ely. 11 ft. of the nly. 28-1/3 ft. of Lot 22, Blk. O, Town of Monrovia, as shown on map recorded in Book 9, page 70, Misc. Recs. of L.A.Co., Calif.
Accepted by City of Monrovia April 2, 1928; L. P. Black, Cy.Clk.
Copied by M. Parker April 21, 1928; compared by B. Kaplan.

PLATTED ON INDEX MAP NO. 45 45 BY Hildebrand 9-7-28

PLATTED ON ASSESSOR'S BOOK NO. 68 68 BY Kimball 12-28-28

CHECKED BY Balnum CROSS REFERENCED BY Crane 7-20-28

Recorded in Book 7819, page 362, Official Records, April 14, 1928.
Grantors: C. A. Boardway and Security Trust & Savings Bank.
Grantee: City of Monrovia.
Nature of Conveyance: Easement.
Date of Conveyance: March 28, 1928.
Consideration: $1
Granted for: Highway purposes.
Description: The ely. 11 ft. of the nly. 13.63 ft. of Lot 23, Blk. O, Town of Monrovia, as shown on map recorded in Book 9, page 70, Misc. Recs. of L.A.Co., Calif.
Accepted by City of Monrovia April 2, 1928; L.P.Black, Cy.Clk.
Copied by M. Parker April 21, 1928; compared by B. Kaplan.

PLATTED ON INDEX MAP NO. 45 45 BY Hildebrand 9-7-28

PLATTED ON ASSESSOR'S BOOK NO. 68 68 BY Kimball 12-28-28

CHECKED BY Balnum CROSS REFERENCED BY Crane 7-20-28

Recorded in Book 7124, page 43, Official Records, April 14, 1928.
Grantors: H. Kirchenschlager and Lizzie Kirchenschlager, Security Trust & Savings Bank.
Grantee: City of Monrovia.
Nature of Conveyance: Easement.
Date of Conveyance: March 19, 1928.
Consideration: $1
Granted for: Highway purposes.
Description: The ely. 11 ft. of the sly. 19.89 ft. of the nly. 33.52 ft. of Lot 23, Block O, Town of Monrovia, as shown on map recorded in Book 9, page 70, Misc. Recs. of L.A.Co., Calif.
Accepted by City of Monrovia April 2, 1928; L.P.Black, Cy.Clk.
Copied by M. Parker April 21, 1928; compared by B. Kaplan.

PLATTED ON INDEX MAP NO. 45 45 BY Hildebrand 9-7-28

PLATTED ON ASSESSOR'S BOOK NO. 68 68 BY Kimball 12-28-28

CHECKED BY Balnum CROSS REFERENCED BY Crane 7-20-28

Recorded in Book 7098, page 266, Official Records, April 14, 1928.
Grantors: C. W. Casner and Z. A. Casner.
Grantee: City of Monrovia.
Nature of Conveyance: Easement.
Date of Conveyance: March 17, 1928.
Consideration: $1.
Granted for: Highway purposes.
Description: The ely. 11 ft. of the sly. 19.78 ft. of Lot 23, and the ely. 11 ft. of the nly. 0.62 ft. of Lot 24, both of Block O, Town of Monrovia, as shown on map recorded in Book 9, page 70, Misc. Recs. of L.A.Co., Calif.
Accepted by City of Monrovia April 2, 1928; L.P.Black, Cy.Clk.
Copied by M. Parker April 21, 1928; compared by B. Kaplan.

PLATTED ON INDEX MAP NO. 45 45 BY Hildebrand 9-7-28

PLATTED ON ASSESSOR'S BOOK NO. 68 68 BY Kimball 12-28-28

CHECKED BY [illegible] CROSS REFERENCED BY Crane 7-20-28

Recorded in Book 7799, page 234, Official Records, April 14, 1928.
Grantor: Southern California Edison Company.
Grantee: City of Monrovia.
Nature of Conveyance: Easement.
Date of Conveyance: March 23, 1928.
Consideration: $1
Granted for: Highway purposes.
Description: The ely. 11.5 ft. of the sly. 25 ft. of Lot 3, Blk. "F", Town of Monrovia, as shown on Map Recorded in Book 9, page 70 of Misc. Records of Los Angeles County, Calif.
Accepted by City of Monrovia April 2, 1928; L.P.Black, Cy.Clk.
Copied by M. Parker April 21, 1928; compared by B. Kaplan.

PLATTED ON INDEX MAP NO. 45 45 BY Hildebrand 9-7-28

PLATTED ON ASSESSOR'S BOOK NO. 68 68 BY Kimball 12-28-28

CHECKED BY [illegible] CROSS REFERENCED BY Crane 7-20-28

Recorded in Book 7870, page 153, Official Records, April 14, 1928.
Grantor: Jas. H. Baker.
Grantee: City of Monrovia.
Nature of Conveyance: Easement.
Date of Conveyance: March 21, 1928.
Consideration: $1
Granted for: Highway purposes.
Description: The ely. 11.5 ft. of the nly. 1/2 of Lot 22, Blk. F., Town of Monrovia, as shown on map recorded in Book 9, page 70, Misc. Recs. of L.A.Co., Calif.
Accepted by City of Monrovia April 2, 1928; L.P.Black, Cy.Clk.
Copied by M. Parker April 21, 1928; compared by B. Kaplan.

PLATTED ON INDEX MAP NO. 45 45 BY Hildebrand 9-7-28

PLATTED ON ASSESSOR'S BOOK NO. 68 68 BY Kimball 12-28-28

CHECKED BY [illegible] CROSS REFERENCED BY Crane 7-20-28

Recorded in Book 7110, page 88, Official Records, April 14, 1928.
Grantor: Southern California Edison Company.
Grantee: City of Monrovia.
Nature of Conveyance: Easement.
Date of Conveyance: March 23, 1928.
Consideration: $1. D:69-223
Granted for: Highway purposes.
Description: The ely. 8 ft. of Lots 1 and 2, Block "W", Town of Monrovia, as shown on Map recorded in Book 9, page 70 of Misc. Recs. of L.A.Co., Calif.
Accepted by City of Monrovia April 2, 1928; L. P. Black, Cy.Clk.
Copied by M. Parker April 21, 1928; compared by B. Kaplan.

PLATTED ON INDEX MAP NO. 45 45 BY Hildebrand 9-7-28
PLATTED ON ASSESSOR'S BOOK NO. 68 68 BY Kimball 12-28-28
CHECKED BY Bainum CROSS REFERENCED BY Crane 7-20-28

Recorded in Book 7857, page 206, Official Records, April 14, 1928.
Grantor: Edgar M. Prindle.
Grantee: City of Monrovia.
Nature of Conveyance: Easement. D:69-223
Date of Conveyance: March 15, 1928.
Consideration: $1
Granted for: Highway purposes.
Description: The ely. 8 ft. of Lot 3, Block W, Town of Monrovia, as shown on map recorded in Book 9, page 70, Misc. Recs. of Los Angeles County, Calif.
Accepted by City of Monrovia April 2, 1928; L.P.Black, Cy.Clk.
Copied by M. Parker April 21, 1928; compared by B. Kaplan.

PLATTED ON INDEX MAP NO. 45 45 BY Hildebrand 9-7-28
PLATTED ON ASSESSOR'S BOOK NO. 68 68 BY Kimball 12-28-28
CHECKED BY Bainum CROSS REFERENCED BY Crane 7-20-28

Recorded in Book 7756, page 283, Official Records, April 14, 1928.
Grantors: George B. Kalb, Letta Kalb, Sherman J. McQueen, Ethel M. McQueen, W.G. Barks, Hester P. Barks, Security Trust & Savings Bank.
Grantee: City of Monrovia.
Nature of Conveyance: Easement.
Date of Conveyance: Feb. 27, 1928.
Consideration: $1
Granted for: Highway purposes.
Description: The wly. 11.5 ft. of Lot 10 and the wly. 11.5 ft. of the nly. 38-1/3 ft. of Lot 11, both in Subdivision of part of Block G as shown on map recorded in Book 14, page 24, Misc. Recs. of L.A.Co., Calif.
Accepted by City of Monrovia March 14, 1928; L.P.Black, Cy.Clk.
Copied by M. Parker April 21, 1928; compared by B. Kaplan.

PLATTED ON INDEX MAP NO. 45 45 BY Hildebrand 9-12-28
PLATTED ON ASSESSOR'S BOOK NO. 68 68 BY Kimball 12-28-'28
CHECKED BY Bainum CROSS REFERENCED BY Crane 7-20-28

Recorded in Book 7841, page 284, Official Records, April 14, 1928.
Grantors: Isaac R. Colborn, Estalla Colborn, Leonora Harper.
Grantee: City of Monrovia.
Nature of Conveyance: Easement.
Date of Conveyance: Feb. 29, 1928.
Consideration: $1
Granted for: Highway purposes.
Description: The wly. 11.5 ft. of Lots 1 and 2, Brossarts Subdivision of Lots 13 and 14 as shown on map recorded in Book 22, page 6, Misc. Recs. of L.A.Co., Calif.
Accepted by City of Monrovia March 14, 1928; L.P.Black,Cy.Clk.
Copied by M. Parker April 21, 1928; compared by B. Kaplan.

PLATTED ON INDEX MAP NO. 45 45 BY Hildebrand 9-12-28

PLATTED ON ASSESSOR'S BOOK NO. 68 68 BY Kimball 12-28-28

CHECKED BY Fairwin CROSS REFERENCED BY Crane 7-20-28

Recorded in Book 7893, page 100, Official Records, April 14, 1928.
Grantors: Charles L. Keiser and Celia M. Keiser.
Grantee: City of Monrovia.
Nature of Conveyance: Easement.
Date of Conveyance: March 2, 1928.
Consideration: $1
Granted for: Highway purposes.
Description: The wly. 11 ft. of the nly. 60 ft. of Lot 12, Blk. P, Town of Monrovia, as shown on map recorded in Book 9, page 70, Misc. Recs. of L.A.Co., Calif.
Accepted by City of Monrovia March 14, 1928; L.P.Black,Cy.Clk.
Copied by M. Parker April 21, 1928; compared by B. Kaplan.

PLATTED ON INDEX MAP NO. 45 45 BY Hildebrand 9-7-28

PLATTED ON ASSESSOR'S BOOK NO. 68 68 BY Kimball 12-28-28

CHECKED BY Fairwin CROSS REFERENCED BY Crane 7-20-28.

Recorded in Book 7801, page 331, Official Records, April 17, 1928.
Grantor: City of Santa Monica.
Grantee: Wheeler Sells.
Nature of Conveyance: Grant Deed.
Date of Conveyance: April 10, 1928.
Consideration: $10
Description: Lot 15 of Tract 8038, in the City of Los Angeles, County of Los Angeles, State of California, as per Map thereof in Book No. 118, pages 46 and 47 of Maps, Los Angeles County Records.

Subject to easements of Record, and any unpaid taxes and installments of assessments due on or after January 1, 1926.
Adopted by City of Santa Monica April 10, 1928; F.A.Helton,Cy.Clk
Copied by M. Parker April 24, 1928; compared by B. Kaplan.

PLATTED ON INDEX MAP NO. 1.K. BY Crane 7-20-28

PLATTED ON ASSESSOR'S BOOK NO. 629 BY Drown 4-12-29

CHECKED BY Kimball CROSS REFERENCED BY Crane 7-20-28

Recorded in Book 8523, page 122, Official Records, April 17, 1928.
Grantors: J. Harold Schenck and Lola H. Schenck.
Grantee: City of Burbank.
Nature of Conveyance: Grant Deed.
Date of Conveyance: April 6, 1928.
Consideration: $10
Description: That portion of Block 67 of the Rancho Providencia and Scott Tract, in the City of Burbank, County of Los Angeles, State of California, as per map recorded in Book 43, page 47, et seq., of Misc. Recs. of said county described as follows:

Beginning at a point in the sly. line of Alameda Avenue, distant along said sly. line, S. 67°00' W. 629.67 ft. from the nely. corner of said Block; thence parallel with the ely. line of said Block, S. 23°00' E. 1655.11 ft. to the sly. line of said Block; thence along said sly. line, 30.78 ft.; thence parallel with said ely. line, N. 23°00' W. 1648.21 ft. to the said sly. line of Alameda Avenue; thence along said sly. line, N. 67°00' E. 30 ft. to the point of beginning.

Said street to be known as Parish Place.

Accepted by City of Burbank April 10, 1928; F.S.Webster, Cy.Clk.
Copied by M. Parker April 24, 1928; compared by B. Kaplan.

PLATTED ON INDEX MAP NO. 40 BY Hildebrand 7-6-28

PLATTED ON ASSESSOR'S BOOK NO. 711 BY Kimball 12-14-28

CHECKED BY [illegible] CROSS REFERENCED BY Crane 7-20-28

Recorded in Book 7130, page 27, Official Records, April 17, 1928.
Grantors: R. T. Linticum, Mary Linticum.
Grantee: City of El Segundo.
Nature of Conveyance: Street Deed.
Date of Conveyance: Nov. 28, 1927. C.S. 8993
Consideration: $1
Granted for: Street purposes.
Description: The wly. 15 ft. of the sly. 125 ft. of Lot 9, Block 103, El Segundo Sheet No. 3, as recorded in Book 20, Pages 22-23 of Maps, Records of Los Angeles County, California, on file in the office of the County Recorder of said County.

Said property is to be used for public street purposes only.

Accepted by City of El Segundo Dec. 2, 1927; V.D.McCarthy, Cy.Clk.
Copied by M. Parker April 24, 1928; compared by B. Kaplan.

PLATTED ON INDEX MAP NO. 23 23 BY Hildebrand 8-14-28

PLATTED ON ASSESSOR'S BOOK NO. 154 154 BY Kimball 1-30-1929

CHECKED BY Bainum CROSS REFERENCED BY Crane 7-20-28

Recorded in Book 7850, page 237, Official Records, April 17, 1928.
Grantors: R. T. Linticum and Mary Linticum.
Grantee: City of El Segundo.
Nature of Conveyance: Street Deed.
Date of Conveyance: Nov. 28, 1927. C.S. 8993
Consideration: $1
Granted for: Public Street purposes.
Description: The wly. 20 ft. of the sly. 120 ft. of the nly. 200 ft. of Lot 9, Block 103, El Segundo Sheet No. 3, as

recorded in Book 20, pages 22-23 of Maps, Records of Los Angeles County California, on file in the office of the County Recorder of said County.

Said property is to be used for public street purposes only.

Accepted by City of El Segundo Dec. 2, 1927; V.C.McCarthy, Cy.Clk.
Copied by M. Parker April 24, 1928; compared by B. Kaplan.

PLATTED ON INDEX MAP NO. 23 BY Hildebrand 8-14-28

PLATTED ON ASSESSOR'S BOOK NO. 154 BY Kimball - 1-29-29

CHECKED BY Barnum CROSS REFERENCED BY Crane 7-20-28

Recorded in Book 7891, page 151, Official Records, April 18, 1928.
Grantors: D. A. Hufford, Celia Hufford.
Grantee: City of Pasadena.
Nature of Conveyance: Grant Deed.
Date of Conveyance: March 28, 1928.
Consideration: $96.10
Description: Lots 42 and 43, Block "F", North Pasadena Tract, as per map recorded in Book 37, page 42, Misc. Recs. of L.A.Co.
Accepted by City of Pasadena April 10, 1928; B. Chamberlain,Cy.Clk.
Copied by M. Parker April 24, 1928; compared by B. Kaplan.

PLATTED ON INDEX MAP NO. O.K. BY Crane 7-20-28

PLATTED ON ASSESSOR'S BOOK NO. 194 BY Kimball - 1-29-1929

CHECKED BY Barnum CROSS REFERENCED BY Crane 7-20-28

Recorded in Book 7109, page 82, Official Records, April 19, 1928.
Grantors: Percy D. Ritch and Mrs. Mayme I. Ritch.
Grantee: City of El Segundo.
Nature of Conveyance: Street Deed.
Date of Conveyance: Nov. 25, 1927. C.S.8993
Consideration: $1
Granted for: Street purposes.
Description: The nly. 40 ft. of Lot 9, Block 100, El Segundo Sht. No. 3, as recorded in Book 20, Pages 22-23 of Maps, Records of Los Angeles County, California, on file in the office of the County Recorder of said County.
Said property is to be used for public street purposes only.
Accepted by City of El Segundo Nov. 25, 1927; V.D.McCarthy, Cy.Clk.
Copied by M. Parker April 26, 1928; compared by C.E.Wittich.

PLATTED ON INDEX MAP NO. 23 BY Hildebrand 8-14-28

PLATTED ON ASSESSOR'S BOOK NO. 154 BY Kimball 1-29-29

CHECKED BY Barnum CROSS REFERENCED BY Crane 7-20-28

Recorded in Book 7093, page 365, Official Records, April 19, 1928.
Grantors: John Burkhartsmeyer.
Grantee: City of El Segundo.
Nature of Conveyance: Street Deed. C.S.8993
Date of Conveyance: Sept. 21, 1927.
Consideration: $1.
Granted for: Street purposes.

Description: The sly. 46 ft. of Lot 4, Block 96, El Segundo Sheet No. 3, Map Book 20, Pages 22 and 23, Records of Los Angeles County, California, on file in the office of the County Recorder of said County.
Said property is to be used for public street purposes only.
Accepted by City of El Segundo March 23, 1928; V.C.McCarthy, City Clerk.
Copied by M. Parker April 26, 1928; compared by C. E. Wittich.

PLATTED ON INDEX MAP NO. 23 BY Hildebrand 8-12-28

PLATTED ON ASSESSOR'S BOOK NO. 154 BY Kimball 1-29-'28

CHECKED BY Bainum, CROSS REFERENCED BY Crane 7-20-28.

Recorded in Book 7774, page 247, Official Records, April 19, 1928.
Grantors: F. G. Ainley and Mary F. Ainley. Bank of Italy National Trust & Savings Association.
Grantee: City of Monrovia.
Nature of Conveyance: Easement.
Date of Conveyance: March 19, 1928.
Consideration: $1
Granted for: Highway Purposes.
Description: The wly. 11 ft. of Lot 13 of Block D of B and G Subdivision, as shown on map recorded in Book 15, page 69, Misc. Recs. of Los Angeles County, Calif.
Accepted by City of Monrovia April 16, 1928; L.P.Black, Cy.Clk.
Copied by M. Parker April 26, 1928; compared by C. E. Wittich.

PLATTED ON INDEX MAP NO. 45 45 BY Hildebrand 9-12-28

PLATTED ON ASSESSOR'S BOOK NO. 68 68 BY Kimball 12-28-28

CHECKED BY Bainum CROSS REFERENCED BY Crane 7-20-28

Recorded in Book 7848, page 269, Official Records, April 19, 1928.
Grantors: Malcolm D. Rives, Glenn M. Rives and Anita Rives Harvey, Opal Z. Rives, Wauneta M. Rives, Jennie Rives, and Dudley E. Rives.
Grantee: City of Monrovia.
Nature of Conveyance: Easement.
Date of Conveyance: March 29, 1928.
Consideration: $1
Granted for: Highway purposes.
Description: The ely. 11.5 ft. of Lot 2, Block F, Town of Monrovia, as shown on map recorded in Book 9, page 70, Misc. Recs. of L.A.Co., Calif.
Accepted by City of Monrovia April 16, 1928; L.P.Black, Cy.Clk.
Copied by M. Parker April 26, 1928; compared by C.E.Wittich.

PLATTED ON INDEX MAP NO. 45 Hildebrand- 9-1-28

PLATTED ON ASSESSOR'S BOOK NO. 68 Kimball 12-28-28

CHECKED BY Bainum CROSS REFERENCED BY Crane 7-20-28

Recorded in Book 7825, page 326, Official Records, April 20, 1928.
Grantor: City of El Segundo.
Grantee: El Segundo Construction Co.
Nature of Conveyance: Grant Deed.
Date of Conveyance: Feb. 20, 1928.
Consideration: $1,000
Description: Lot 20, in Block 10, of El Segundo Sheet No. 1, as per map recorded in Book 18, page 69 of Maps, Records of Los Angeles County, Calif.
Copied by M. Parker April 27, 1928; compared by C.E.Wittich.

PLATTED ON INDEX MAP NO. O.K. BY Crane 7-20-28
PLATTED ON ASSESSOR'S BOOK NO. 381 BY Bainum 4-19-28
CHECKED BY Kimball CROSS REFERENCED BY Crane 7-20-28.

Recorded in Book 8478, page 241, Official Records, April 20, 1928.

ORDINANCE NO. 211.

AN ORDINANCE OF THE CITY COUNCIL OF THE CITY OF ARCADIA FIXING AND ESTABLISHING THE NAME OF THAT CERTAIN STREET OR AVENUE COMMONLY KNOWN AS PALM DRIVE AND EXTENDING FROM THE WESTERLY LINE OF EL MONTE AVENUE TO THE EASTERLY LINE OF BALDWIN AVENUE IN SAID CITY OF ARCADIA.

THE CITY COUNCIL OF THE CITY OF ARCADIA DO ORDAIN AS FOLLOWS:

Section 1. That the name of that certain street or avenue commonly known as Palm Drive and extending from the wly. line of El Monte Avenue to the ely. line of Baldwin Avenue, in said City of Arcadia, be and the same is hereby fixed and established as PALM DRIVE.

Section 2. The City Clerk shall certify to the adoption of this Ordinance and shall cause the same to be published once in The Arcadia News, a weekly newspaper published and circulated in said City of Arcadia and thirty days from and after the final passage thereof, the same shall be in full force and effect.

The foregoing Ordinance was adopted at a regular meeting of the City Council of the City of Arcadia, held on the 2nd. day of April, 1928, by the affirmative vote of at least three Councilmen, to-wit:

Ayes: Councilman: Granville, Hawk, Holt, Multer and Schermerhorn,
Noes: None,

and signed and approved this 2nd. day of April, 1928.

A.N. Multer, Mayor.

Attest: G. G. Meade, City Clerk.
Copied by M. Parker April 27, 1928; compared by C.E.Wittich.

PLATTED ON INDEX MAP NO. 45 BY Hildebrand 9-1-28
PLATTED ON ASSESSOR'S BOOK NO. 371 BY Kimball 3-14-'29
CHECKED BY Kimball CROSS REFERENCED BY Crane 7-20-28.

Recorded in Book 7122, page 55, Official Records, April 20, 1928.

RESOLUTION NO. 6042.

A RESOLUTION OF THE BOARD OF DIRECTORS OF THE CITY OF PASADENA DEDICATING CERTAIN PROPERTY FOR STREET PURPOSES TO BE KNOWN AS ARROYO TERRACE.

WHEREAS, the City of Pasadena is the owner of the land hereinafter described; and

WHEREAS it is for the public interest that said land be dedicated for street purposes:

NOW THEREFORE, be it resolved by the Board of Directors of the City of Pasadena:

Section 1. That those portions of Oak Side Tract, as per map recorded in Book 53, page 51, Misc. Recs. of L.A.Co., State of California, included in the following described exterior boundary lines, be and the same are hereby dedicated for street purposes and shall be known and are hereby named and designated as Arroyo Terrace, to-wit:

Beginning at a point of curve in the wly. line of Arroyo Terrace, formerly Arroyo View Drive, as said Drive is shown on map of Park Place, recorded in Book 13, pages 61 and 62, Misc. Recs. of said County, said point being radially opposite the sly. end of that certain curve located 60 ft. nly. from the swly. boundary line of Lot 37 of said Park Place; thence N. 8°30' W. along the prolongation nly. of the said wly. line of said Arroyo Terrace, a distance of 34.98 ft. to a point; thence nly. and ely. through an arc of 79° 06', concave to the SE, tangent to the last above described line and having a radius of 68 ft., a distance of 93.88 ft. to a point; thence N. 70°36' E. a distance of 41.91 ft. to a point; thence ely. through an arc of 21°42', concave to the north, tangent to the last above described line and having a radius of 292 ft., a distance of 110.59 ft. to a point; thence N. 48°54' E. a distance of 79.77 ft. to a point; thence ely. through an arc of 8°29', concave to the SE, tangent to the last above described course, and having a radius of 128 ft., a distance of 18.95 ft. to a point; thence N. 57°23' E. a distance of 87.84 ft. to a point; thence ely. through an arc of 6°46' concave to the NW, tangent to the last above described line and having a radius of 692 ft. a distance of 81.73 ft. to a point in the nwly. line of said Arroyo Terrace, formerly Arroyo View Drive; thence swly. along and following the nwly. and wly. line of Arroyo Terrace, formerly Arroyo View Drive, to the point of beginning.

Excepting therefrom any land heretofore dedicated or condemned for street purposes.

Sec. 2. That the City Clerk be and she is hereby authorized and directed to record a certified copy of this resolution in the office of the County Recorder of Los Angeles County.

Sec. 3. The City Clerk shall certify to the adoption of this resolution.

I hereby certify that the foregoing resolution was adopted by the Board of Directors of the City of Pasadena at its meeting held April 17, 1928, by the following vote:

Ayes: Directors, Daugherty, Jenkins, Merrill, Monroe, Shupe, Taylor, Wopschall.

Noes: None.

Bessie Chamberlain, City Clerk.

Signed and approved this 17th day of April, 1928.

C. Taylor, Chairman of the Board of Directors of the City of Pasadena.

Copied by M. Parker April 27, 1928; compared by C.E.Wittich.

POSTED ON INDEX MAP NO. 42 BY Gott 6-28-28

POSTED ON ASSESSOR'S BOOK NO. 52 BY Kimball 12-26-28

CHECKED BY Bainum CROSS REFERENCED BY

Recorded in Book 7833, page 381, Official Records, April 20, 1928.

CITY OF GLENDALE, Plaintiff, vs. ANNA AHLE, et al., Defendants.) No. 118998. FINAL ORDER OF CONDEMNATION. C.F.1442

IT IS HEREBY ORDERED, adjudged and decreed that that certain real property in the City of Glendale, County of Los Angeles, State of California, described as follows, to-wit:

1. That part of Lot 21 in Block 3 of the Glendale Orange Grove Tract, as per map thereof recorded in Book 9, page 31 of Maps, in the office of the Recorder of Los Angeles County, California, described as follows:

Beginning at the SW corner of said Lot 21; thence nly. along the wly. line of said lot to a point thereon distant 14.52 ft. sly. from the nwly. corner of said lot; said point being the point of beginning of a curve concave nely. of radius 15 ft., from which said point a radial line to said curve bears S. 60°15' E.; thence sely. along said curve to its point of tangency with a line drawn 10 ft. nly. from and parallel to the nly. line of Colorado Street; thence ely. along said line so drawn 147.74 ft. to the ely. line of said lot; thence sly. along the ely. line of said lot to the nly. line of Colorado Street, which is also the sly. line of said lot; thence wly. along the nly. line of Colorado Street to the point of beginning

2. South 10 ft. of Lot 22, Block 3, of said Glendale Orange Grove Tract.

3. South 10 ft. of Lot 23, Block 3, said Glendale Orange Grove Tract.

4. South 10 ft. of Lot 24, Block 3, said Glendale Orange Grove Tract.

5. South 10 ft. of Lot 25, Block 3, said Glendale Orange Grove Tract.

6. South 10 ft. of Lot 26, Block 3, said Glendale Orange Grove Tract.

7. South 10 ft. of Lot 27, Block 3, said Glendale Orange Grove Tract.

8. South 10 ft. of Lot 28, Block 3, said Glendale Orange Grove Tract.

9. South 10 ft. of Lot 29, Block 3, said Glendale Orange Grove Tract.

10. South 10 ft. of Lot 30, Block 3, said Glendale Orange Grove Tract.

11. South 10 ft. of the West 38 feet of Lot 31, Block 3, of said Glendale Orange Grove Tract.

12. South 10 ft. of the East 12 feet of Lot 31, in Block 3, said Glendale Orange Grove Tract.

13. South 10 ft. of Lot 32, Block 3, said Glendale Orange Grove Tract.

14. South 10 ft. of Lot 33, Block 3, said Glendale Orange Grove Tract.

15. South 10 ft. of Lot 34, Block 3, said Glendale Orange Grove Tract.

16. South 10 ft. of Lot 35, Block 3, said Glendale Orange Grove Tract.

17. South 10 ft. of Lot 36, Block 3, said Glendale Orange Grove Tract.

18. South 10 ft. of Lot 37, Block 3, said Glendale Orange Grove Tract.

19. South 10 ft. of Lot 38, Block 3, said Glendale Orange Grove Tract.

20. South 10 ft. of Lot 9, Block 4, said Glendale Orange Grove Tract.
21. South 10 ft. of Lot 10, Block 4, said Glendale Orange Grove Tract.
22. South 10 ft. of Lot 11, Block 4, said Glendale Orange Grove Tract.
23. South 10 ft. of Lot 12, Block 4, said Glendale Orange Grove Tract.
24. South 10 ft. of Lot 13, Block 4, said Glendale Orange Grove Tract.
25. South 10 ft. of Lot 14, Block 4, said Glendale Orange Grove Tract.
26. South 10 ft. of Lot 15, Block 4, said Glendale Orange Grove Tract.
27. South 10 ft. of Lot 16, Block 4, said Glendale Orange Grove Tract.
28. South 10 ft. of Lot 13, Block "B" of Wright & Callender's Wrightlands Tract, as per map recorded in Book 11, page 19, of Maps, in the office of the Recorder of said County.
29. South 10 ft. of Lot 14 in Block "B" of said Wright & Callender's Wrightlands Tract.
30. South 10 ft. of Lot 15, in Block "B" of said Wright & Callender's Wrightlands Tract.
31. South 10 ft. of Lot 16, in Block "B" of said Wright & Callender's Wrightlands Tract.
32. South 10 ft. of Lot 17, in Block "B" of said Wright & Callender's Wrightlands Tract.
33. South 10 ft. of Lot 18, in Block "B" of said Wright & Callender's Wrightlands Tract.
34. South 10 ft. of Lot 19, in Block "B" of said Wright & Callender's Wrightlands Tract.
35. South 10 ft. of Lot 20, in Block "B" of said Wright & Callender's Wrightlands Tract.
36. South 10 ft. of Lot 21 in Block "B" of said Wright & Callender's Wrightlands Tract.
37. South 10 ft. of Lot 22 in Block "B" of said Wright & Callender's Wrightlands Tract.
38. South 10 ft. of Lot 23 in Block "B" of said Wright & Callender's Wrightlands Tract.
39. South 10 ft. of Lot 24 in Block "B" of said Wright & Callender's Wrightlands Tract.
40. South 10 feet of the West 55 ft. of Lot 1 of the Boynton Tract, as per map recorded in Book 7, page 183 of Maps, in the office of the Recorder of said County.
41. South 10 ft. of the East 50 ft. of the West 105 ft. of Lot 1 of said The Boynton Tract.
42. South 10 ft. of the East 50 ft. of the West 155 ft. of Lot 1 of said The Boynton Tract.
43. South 10 ft. of the E. 100 ft. of Lot 1 of said The Boynton Tract.
44. South 10 ft. of Lot 5 of said The Boynton Tract.
45. South 10 ft. of Lot 6 and the S. 10 ft. of the W. 25 ft. of Lot 7 of said The Boynton Tract.
46. South 10 ft. of the East 50 ft. of Lot 7 of said The Boynton Tract.
47. South 10 ft. of Lot 8 of said The Boynton Tract,
48. Part of Lot 9 of said The Boynton Tract described as follows:

Beginning at the S.W. corner of said Lot 9; thence East along the South line of said lot, 26.86 ft., more or less, to the west line of Sycamore Canyon Road, as said road is established by final decree of condemnation rendered in Case

No. B-41610, in the Superior Court of the County of Los Angeles, State of California; thence North along said West line of Sycamore Canyon Road 10 feet; thence West parallel with and distant 10 ft. nly. from the South line of said lot, 26.86 ft., more or less, to the West line thereof; thence South 10 ft. to the place of beginning.

49. South 10 ft. of the East 100 ft. of the W. 150 ft. of Lot 4, Tract No. 1178, as per map recorded in Book 18, page 23 of Maps, in the office of the Recorder of said County.

50. South 10 ft. of the East 50 ft. of the West 200 ft. of Lot 4 of said Tract No. 1178.

51. South 10 ft. of the East 50.10 feet of the West 250.10 ft. of Lot 4 of said Tract No. 1178.

52. South 10 ft. of the E. 50 ft. of the W. 300.10 ft. of Lot 4, said Tract No. 1178.

53. South 10 ft. of the East 50 ft. of Lot 4, said Tract No. 1178.

54. South 10 ft. of the W. 150 ft. of Lot 3 of said Tract No. 1178.

55. South 10 ft. of the East 50 ft. of the West 200 ft. of Lot 3, said Tract No. 1178.

56. South 10 ft. of the E. 50 ft. of the W. 250 ft. of Lot 3 of said Tract No. 1178.

57. South 10 ft. of the West 50 ft. of the E. 100.1 ft. of Lot 3, said Tract No. 1178.

58. South 10 ft. of the East 50.1 ft. of Lot 3, said Tract No. 1178.

59. South 10 ft. of the West 150 feet of Lot 2, said Tract No. 1178.

60. South 10 ft. of Lot 5, Tract No. 1572, as per map recorded in Book 21, page 32 of Maps, in the office of the Recorder of said county.

61. South 10 ft. of Lot 6, said Tract No. 1572.

62. South 10 ft. of Lot 7, said Tract No. 1572.

63. South 10 ft. of Lot 8, said Tract No. 1572.

64. South 10 ft. of Lot 1, said Tract No. 1178.

65. South 10 ft. (measured at right angles to the South line of said lot) of Lot 7, Tract No. 887, as per map recorded in Book 17, page 185 of Maps, in the office of the Recorder of said County.

66. South 10 ft. of Lot 6 (measured at right angles to the South line of said lot) of said Tract No. 887.

67. South 10 ft. of Lot 5 (measured at right angles to the South line of said lot), said Tract No. 887.

68. South 10 ft. of Lot 4 (measured at right angles to the South line of said Lot), said Tract No. 887.

69. South 10 ft. of Lot 3 (measured at right angles to the South line of said Lot), said Tract No. 887.

70. Part of Lot 72, Watts Subdivision, as per map recorded in Book 5, pages 200 and 201, Misc. Recs. of said County, described as follows:

Beginning at the intersection of the nly. line of Colorado Street with the ely. line of Verdugo Road as shown on map recorded in Book 10, page 45, Records of Surveys, in the office of the County Recorder of said County; thence ely. along the nly. line of said Colorado Street 88.35 ft.; thence N. 0°8'20" W. 10 ft.; thence wly. parallel with said nly. line of Colorado Street to said ely. line of Verdugo Road; thence sly. along said ely. line to the place of beginning.

71. Beginning at a point on the North line of Colorado Street distant ely. thereon 88.35 ft. from the intersection of said nly. line with the ely. line of Verdugo Road, as said streets

are shown on map recorded in Book 10, page 45, Records of Surveys, in the office of the Recorder of said County; thence ely. along said nly. line of Colorado Street 40 ft.; thence N.0°8'20" W. 10 ft.; thence wly. parallel with said nly. line of Colorado Street 40 ft.; thence S. 0°8'20" E. 10 ft. to the place of beginning.

72. Part of Lot 72, said Watts Subdivision, described as follows:

Beginning at a point on the nly. line of Colorado Street, distant ely. thereon 128.35 ft. from the intersection of said nly. line with the ely. line of Verdugo Road, as said streets are shown on map recorded in Book 10, page 45, of Records of Surveys, in the office of the Recorder of said County; thence ely. along the nly. line of said Colorado Street, 100 ft.; thence N. 0°8'21" W. 10 ft.; thence wly., parallel with the said nly. line of Colorado Street, 100 ft.; thence S. 0°8'20" E., 10 ft.to the place of beginning.

73. Part of Lot 72, said Watts Subdivision, described as follows:

Beginning at a point in the nly. line of Colorado Street, distant ely. thereon 228.35 ft. from the intersection of said nly. line with the ely. line of Verdugo Road, as said streets are shown on map recorded in Book 10, page 45 of Records of Surveys, in the office of the Recorder of said County; thence ely. along the nly. line of said Colorado St., 100 ft.; thence North 0°8'21" W. 10 ft.; thence wly., parallel with said nly. line of Colorado Street, 100 ft.; thence S. 0°8'20" E. 10 ft. to the place of beginning.

74. The sly. 10 ft. of that part of Lot 72, said Watts Subdivision, described as follows:

Beginning at a point on the nly. line of Colorado Street, distant thereon ely. 328.35 ft. from the intersection of said nly. line with the ely. line of Verdugo Road, as per map recorded in Book 10, page 45, Records of Surveys, in the office of the Recorder of said County; thence ely. along said nly. line of Colorado Street 75 ft. to the E. line of lands conveyed to Henry Lehman by deed recorded in Book 170, page 101 of Deeds, Records of said County; thence N. along said E. line 95 ft.; thence W. parallel with the nly. line of said Colorado Street, 75 ft.; thence sly. 95 ft. to the place of beginning.

75. Part of Lot 72, said Watts Subdivision, described as follows:

Beginning at a point distant W. 384.06 ft. along the S. line of said lot from the SE corner thereof; thence N. 5 ft. to the N. line of Colorado St., as widened to 60 ft., for a point of beginning; thence N. 10 ft.; thence W. parallel with said N. line of Colorado St., 161.10 ft.; thence S. 10 ft. to said N. line of Colorado Street; thence E. along said N. line 161.10 ft. to the place of beginning.

76. Part of Lot 72, said Watts Subdivision, described as follows:

Beginning at a point distant 5 ft. N. of a point on the S. line of said lot, distant 384.06 ft. W. thereon from the SE corner of said Lot 72, said point of beginning being on the nly. line of Colorado Street as widened to 60 ft.; thence N. 0° 2' W. 10 ft.; thence E. parallel with said Colorado St., 50 ft.; thence S. 0°2' E., 10 ft. to the N. line of said Street; thence W. along said N. line 50 ft. to the place of beginning.

77. South 10 ft. of Lot 1, Tract No. 4453, as per map recorded in Book 56, page 87 of Maps, in the office of the Recorder of said County.

78. South 10 ft. of Lot 2, said Tract No. 4453.
79. South 10 ft. of Lot 3, said Tract No. 4453.
80. South 10 ft. of Lot 4, said Tract No. 4453.
81. South 10 ft. of Lot 5, said Tract No. 4453.
82. South 10 ft. of Lot 6, said Tract No. 4453.
83. South 10 ft. of Lot 7, said Tract No. 4453.
84. South 10 ft. of Lot 8, said Tract No. 4453.
85. South 10 ft. of Lot 14, said Tract No. 4490, as per map recorded in Book 52, page 70 of Maps, in the office of the Recorder of said County.
86. North 10 ft. of the East 45.79 ft. of Lot 28 of Eagle Dale, as per map recorded in Book 16, page 185 of Maps, in the office of the Recorder of said County.
87. North 10 ft. of the West 15 ft. of Lot 28, and the North 10 ft. of Lot 27, said Eagle Dale.
88. North 10 ft. of Lot 26 of said Eagle Dale.
89. North 10 ft. of Lot 25 of said Eagle Dale.
90. North 10 ft. of Lot 24 of said Eagle Dale.
91. North 10 ft. of Lot 23, said Eagle Dale.
92. South 10 ft. of the North 15 ft. of the E. 80 ft. of Lot 71, said Watts Subdivision.
93. South 10 ft. of the N. 15 ft. of the W. 40 ft. of the E. 120 ft. of Lot71, said Watts Subdivision.
94. South 10 ft. of the N. 15 ft. of the W. 12 ft. of the E. 132 ft. of Lot 71, said Watts Subdivision.
95. South 10 ft. of the North 15 ft. of the W. 198 ft. of the E. 330 ft. of Lot 71, said Watts Subdivision.
96. North 10 ft. of Lot 1 of Tract No. 5718, as per map recorded in Book 62, page 34 of Maps, in the office of the Recorder of said County.
97. North 10 ft. of Lot 2 of said Tract No. 5718.
98. North 10 ft. of Lot 3 of said Tract No. 5718.
99. North 10 ft. of Lot 20 of said Tract No. 5718.
100. North 10 ft. of Lot 21 of said Tract No. 5718.
101. North 10 ft. of Lot 22 of said Tract No. 5718.
102. Part of Lot 71 of said Watts Subdivision described as follows:

Beginning at a point on the south line of Colorado Street, 60 ft. wide, distant 10 chains west along said line from the east line of said Lot 71; thence S. 10 ft.; thence W. parallel with said south line of Colorado Street to the ely. line of Verdugo Road; thence nly. along said ely. line to the south line of said Colorado Street; thence ely. in a direct line to the place of Beginning.

103. N. 10 ft. of Lot 1, Tract No. 4478, as per map recorded in Book 49, page 46 of Maps, in the office of the Recorder of said County.
104. North 10 ft. of Lot 2, said Tract No. 4478.
105. North 10 ft. of Lot 3, said Tract No. 4478.
106. North 10 ft. of Lot 4, said Tract No. 4478.
107. North 10 ft. of Lot 5, said Tract No. 4478.
108. North 10 ft. of Lot 6, said Tract No. 4478.
109. North 10 ft. of Lot 7, said Tract No. 4478.
110. North 10 ft. of Lot 8, said Tract No. 4478.
111. North 10 ft. of Lot 9, said Tract No. 4478.
112. North 10 ft. of Lot 10, said Tract No. 4478.
113, North 10 ft. of Lot 1, Tract No. 4592, as per map recorded in Book 49, page 47 of Maps, in the office of the Recorder of said County.
114. North 10 ft. of Lot 2, said Tract No. 4592.
115. North 10 ft. of Lot 3, said Tract No. 4592.
116. North 10 ft. of Lot 4, said Tract No. 4592.
117. North 10 ft. of Lot 5, said Tract No. 4592.
118. North 10 ft. of Lot 6, said Tract No. 4592.

119. North 10 ft. of Lot 7, said Tract No. 4592.

120. North 10 ft. of Lot 49 of Tract No. 6215, as per map recorded in Book 67, page 20 of Maps, Records of Los Angeles County, California, said Tract No. 6215 being a subdivision of that part of the 7.82 acre tract allotted to Jose Maria Verdugo by decree of partition rendered in Case No. 1621 of the District Court of the 17th Judicial District described as follows; Beginning at a point in the North line of said allotment, distant 599.42 ft. E. of the N.W. corner thereof; thence S. 0°6' W. to the South line of said allotment; thence W. along said south line to the east line of land conveyed to Maurice Healey by deed recorded in Book 759, page 218, Official Records, in the office of the Recorder of said County; thence north along said east line to the north line of said allotment; thence east along said north line 343.76 ft. to the place of beginning; except that part included within the present lines of Colorado Street (60 ft. wide).

121. North 10 ft. of Lot 48, said Tract No. 6215, said Tract No. 6215 being a subdivision of that part of the 7.82 acre tract allotted to Jose Maria Verdugo by decree of partition rendered in Case No. 1621 of the District Court of the 17th Judicial District described as follows: Beginning at a point in the north line of said allotment, distant 599.42 ft. east of the north west corner thereof; thence S. 0°6' W. to the south line of said allotment; thence west along said south line to the east line of land conveyed to Maurice Healey by deed recorded in Book 759, page 218, Official Records, in the office of the Recorder of said County; thence N. along said E. line to the north line of said allotment; thence east along said north line 343.76 feet to the place of beginning, except that part included within the present lines of Colorado Street (60 ft. wide).

122. North 10 ft. of Lot 47 of said Tract No. 6215, said Tract No. 6215 being a subdivision of that part of the 7.82 acre tract allotted to Jose Maria Verdugo by decree of partition rendered in Case No. 1621 of the District Court of the 17th Judicial District described as follows: Beginning at a point in the north line of said allotment, distant 599.42 feet east of the north west corner thereof; thence S. 0°6' W. to the S. line of said allotment; thence W. along said S. line to the E. line of land conveyed to Maurice Healey by deed recorded in Book 759, page 218, Official Records, in the office of the Recorder of said County; thence N. along said E. line to the N. line of said allotment; thence E. along said N. line 343.76 ft. to the place of beginning; except that part included within the present lines of Colorado Street (60 ft. wide).

123. North 10 ft. of Lot 46 of said Tract No. 6215, said Tract No. 6215 being a subdivision of that part of the 7.82 acre tract allotted to Jose Maria Verdugo by decree of partition rendered in Case No. 1621 of the District Court of the 17th Judiciail District, described as follows: Beginning at a point in the N. line of said allotment, distant 599.42 ft. E. of the N.W.corner thereof; thence S.0°6' W. to the south line of said allotment; thence W. along said south line to the E. line of land conveyed to Maurice Healey by deed recorded in Book 759, page 218, Official Records, in the office of the Recorder of said County; thence north along said east line to the north line of said allotment; thence E. along said N. line 343.76 ft. to the place of beginning; except that part included within the present lines of Colorado Street (60 ft. wide).

124. North 10 ft. of Lot 45, said Tract No. 6215, said

Tract No. 6215 being a subdivision of that part of the 7.82 acre tract allotted to Jose Maria Verdugo by decree of partition rendered in Case No. 1621 of the District Court of the 17th Judicial District described as follows: Beginning at a point in the N. line of said allotment, distant 599.42 ft. E. of the N.W. corner thereof; thence S 0° 6' W. to the S. line of said allotment; thence W. along said S. line to the E. line of land conveyed to Maurice Healey by deed recorded in Book 759, page 218, Official Records, in the office of the County Recorder of said County; thence N. along said E. line to the N. line of said allotment; thence E. along said N. line 343.76 ft. to the place of beginning; except that part included within the present lines of Colorado Street (60 ft. wide).

125. That part of the 7.82 acre tract allotted to Jose Maria Verdugo by decree of Partition rendered in Case No. 1621 of the District Court of the 17th Judicial District, and being a strip of land 10 ft. wide and 205.66 ft. long, bounded north by the present south line of Colorado Street (60 ft. wide); east by a line parallel with and distant 255.66 ft. E. from the W. line of said allotment, which west line is the center line of Sycamore Canyon Road; south by a line parallel with and 10 ft. S. of said south line of Colorado Street; west by the East line of Sycamore Canyon Road, as established by decree rendered in Case No. B-41610, Superior Court of Los Angeles County, California.

126. The North 10 ft. of the W. 48 ft. of the E. 98 ft. of Lot 3 of McIntyre's Williams Tract, as per map recorded in Book 5, page 123 of Maps, in the office of the Recorder of said County.

127. North 10 ft. of the East 60 ft. of Lot 2 and North 10 ft. of the W. 42.62 ft. of Lot 3 of said McIntyre's Williams Tract.

128. North 10 ft. of the East 40.62 ft. of Lot 1 and North 10 ft. of W. 80.62 ft. of Lot 2, of said McIntyre's Williams Tract.

129. North 10 ft. of West 100 ft. of Lot 1, said McIntyre's Williams Tract.

130. North 10 ft. of Lot 12, said McIntyre's Williams Tract.

131. North 10 ft. of the E. 166 ft. of Lot 6, Block 13 of the Byram, Patterson and Miller Subdivision, as per maps recorded in Book 19, page 31, and Book 39, page 80, Misc. Recs. of said County.

132. North 10 ft. of the W. 50 ft. of the E. 216 ft. of Lot 6, Block 13 of said The Byram, Patterson and Miller Subdivision.

133. North 10 ft. of the W. 50 ft. of the E. 266 ft. of Lot 6, Block 13, of said The Byram, Patterson and Miller Subdivision.

134. North 10 ft. of the W. 83.5 ft. of the E. 349.5 ft. of Lot 6, Block 13 of said The Byram, Patterson and Miller Subdivision.

135. North 10 ft. of the W. 100.86 ft. of the E. 450.36 feet of Lot 6, Block 13, of said The Byram, Patterson and Miller Subdivision.

136. North 10 ft. of the W. 100 ft. of the E. 550.36 ft. of Lot 6, Block 13 of said The Byram, Patterson and Miller Subdivision.

137. North 10 ft. of the W. 81.5 ft. of Lot 6, Block 13 of said The Byram, Patterson and Miller Subdivision.

138. North 10 ft. of that part of Lot 14 of the Childs Tract, as per map recorded in Book 5„ page 157, Misc. Recs. of said County, described as follows: Beginning at a point on the south line of Colorado Street (60 ft. wide), as said street is shown on map of Tract No. 1164, recorded in Book 17, pages 198 and 199 of Maps, in the office of the Recorder of said County, distant ely. thereon 241.88 ft. from the N.E. corner of Lot 24 of said Tract No. 1164; thence S. parallel with the E. line of said Lot 24, a distance of 135.19 ft.; thence E. parallel with the S. line of said Colorado Street, 45.88 ft. to the E. line of said Lot 14, Childs Tract; thence north along said E. line 135.19 ft. to the S. line of said Colorado Street; thence W. along said S. line 45.88 ft. to the place of beginning.

139. North 10 ft. of that part of Lot 14, of the said Childs Tract, described as follows:

Beginning at a point on the S. line of Colorado St. (60 ft. wide), as said street is shown on said map of Tract No. 1164, distant ely. thereon 196 ft. from the N.E.corner of Lot 24 of said Tract No. 1164; thence S. parallel with the E. line of said Lot 24, a distance of 135.19 ft.; thence E. parallel with the S. line of said Colorado Street 45.88 ft.; thence N. parallel with the E. line of said Lot 24 a distance of 135.19 ft. to the S. line of said Colorado Street; thence W. along said S. line 45.88 ft. to the place of beginning.

140. The N. 10 ft. of that part of Lot 14 of the said Childs Tract described as follows:

Beginning at a point on the S. line of Colorado St. (60 ft. wide), as said street is shown on said map of Tract No. 1164, distant ely. thereon 150 ft. from the N.E. corner of Lot 24 of said Tract No. 1164; thence S. parallel with the E. line of said Lot 24, a distance of 135.19 ft.; thence E. parallel with the S. line of said Colorado St. 46 ft.; thence N. parallel with the E. line of said Lot 24, a distance of 135.19 ft. to the S. line of said Colorado St.; thence W. along said S. line 46 ft. to the place of beginning.

141. North 10 ft. of that part of Lot 14 of the said Childs Tract described as follows:

Beginning at a point on the S. line of Colorado St. (60 ft. wide), as said street is shown on said map of Tract No. 1164, distant ely. thereon 50 ft. from the N.E. corner of Lot 24 of said Tract No. 1164; thence S. parallel with the E. line of said Lot 24, a distance of 135.19 ft.; thence E. parallel with the S. line of said Colorado St. 100 ft.; thence N. parallel with the E. line of said Lot 24, a distance of 135.19 ft. to the S.line of said Colorado Street; thence W. along said S. line 100 ft. to the place of beginning.

142. North 10 ft. of that part of Lot 14 of the said Childs Tract described as follows:

Beginning at a point on the S. line of Colorado St. (60 ft. wide) as said street is shown on said map of Tract No. 1164, at the N.E. corner of Lot 24 of said Tract No. 1164; thence S. along the E. line of said Lot 24, a distance of 135.19 ft.; thence E. parallel with the S. line of said Colorado St. 50 ft.; thence N. parallel with the E. line of said Lot 24, a distance of 135.19 ft. to the S. line of said Colorado St.; thence W. along said S. line 50 ft. to the place of beginning.

143. North 10 ft. of Lot 24 of Tract No. 1164, as per map recorded in Book 17, pages 198 and 199 of Maps, in the office of the Recorder of said County.

144. North 10 ft. of Lot 23 of said Tract No. 1164.

145. North 10 ft. of Lot 22 of said Tract No. 1164.

146. North 10 ft. of Lot 21 of said Tract No. 1164.

147. North 10 ft. of Lot 20 of said Tract No. 1164.

148. North 10 ft. of Lot 19 of said Tract No. 1164.
149. North 10 ft. of Lot 18 of said Tract No. 1164.
150. North 10 ft. of Lot 17 of said Tract No. 1164.
151. North 10 ft. of Lot 16 of said Tract No. 1164.
152. North 10 ft. of Lot 15 of said Tract No. 1164.
153. North 10 ft. of Lot 14 of said Tract No. 1164.
154. North 10 ft. of Lot 13 of said Tract No. 1164.
155. North 10 ft. of Lot 12 of said Tract No. 1164.
156. North 10 ft. of Lot 11 of said Tract No. 1164.
157. North 10 ft. of Lot 10 of said Tract No. 1164.
158. North 10 ft. of Lot 9 of said Tract No. 1164.
159. North 10 ft. of Lot 8 of said Tract No. 1164.
160. North 10 ft. of Lot 7 of said Tract No. 1164,
161. North 10 ft. of Lot 6 of said Tract No. 1164.
162. North 10 ft. of Lot 5 of said Tract No. 1164.
163. North 10 ft. of Lot 4 of said Tract No. 1164.
164. North 10 ft. of Lot 3 of said Tract No. 1164.
165. North 10 ft. of Lot 1 of said Tract No. 1164.
166. That part of Lot 1, Grider and Hamilton's Lomita Park, as per map recorded in Book 6, page 105 of Maps, in the office of the Recorder of said County, described as follows:

Beginning at the N.E. corner of said Lot 1; thence W. along the N. line thereof 25.63 ft. to the beginning of a curve concave swly., with a radius of 15 ft., from which said point a radial line to said curve bears S 0°45'30" E.; thence sely. along said curve to its point of tangency to the ely. line of said Lot 1; thence nely. along said ely. line to the point of beginning;

be and the same is hereby condemned to the use of the plaintiff and dedicated to the use of a public street and highway forever.

Dated this 16th day of April, 1928.

Victor R. McLucas, Judge.

Copied by M. Parker April 28, 1928; compared by B. Kaplan.

PLATTED ON INDEX MAP NO. 41 BY Hildebrand 5-10-28

PLATTED ON ASSESSOR'S BOOK NO. 76 ---- Kimball 5-18-29
420 BY Kimball 2-9-1929
309 ---- Kimball 3-11-1929

CHECKED BY 420 Smith 76 " CROSS REFERENCED BY Crane 7-20-28

RESOLUTION NO. 4112.

A RESOLUTION OF THE COUNCIL OF THE CITY OF GLENDALE CALIFORNIA ORDERING TO BE CLOSED UP, VACATED AND ABANDONED FOR STREET PURPOSES A PORTION OF HOLLISTER TERRACE WITHIN SAID CITY.

Be it resolved by the Council of the City of Glendale.

Sec. 1. That the public interest and convenience require and the Council of the City of Glendale hereby orders to be and the same is hereby closed up, vacated and abandoned for street purposes, portions of Hollister Terrace, described as follows:

All that portion of Hollister Terrace as shown on Map of Tract No. 7498, recorded in Book 81, pages 2, and 3, of Maps, Records of LosAngeles County, California, lying nely. of the nwly. extension of the swly. line of Lot 221, said Tract No. 7498.

Sec. 2. That the work more particularly described in Section 1, hereof is for the closing up, vacating and abandoning portions of said Street and it appears to said Council that there are no damages costs or expenses arising out of said work and no assessment therefor is necessary and therefore no commissioners are appointed to assess benefits or damages for said work or to have general supervision thereof.

Sec. 3. The City Clerk shall certify to the passage of this Resolution and thereupon and thereafter the same shall be in full force and effect.

Adopted and approved this 24th day of April, 1928.

S.C.Kinch, Mayor, City of Glendale.
Pro Tem.

Attest: A.J.Van Wie: City Clerk, City of Glendale.

Copied by M. Parker April 30, 1928; compared by B. Kaplan.

PLATTED ON INDEX MAP NO. 41 BY Hildebrand 5-10-28

PLATTED ON ASSESSOR'S BOOK NO. 404 BY Kimball 1-16-29

CHECKED BY Bainum CROSS REFERENCED BY Crane 1-20-28

Recorded in Book 8474, page 260, Official Records, April 23, 1928.
Grantor: City of Montebello.
Grantee: Irene M. Huston.
Nature of Conveyance: Grant Deed.
Date of Conveyance: April 14, 1928.
Consideration: $1 See D:69-250-Res.-508
Description: The nly. 4 ft. of the sly. 150 ft. of the wly. 66 ft. of Lot 90 of Montebello, as per map recorded in Book 78 19 to 23, Misc. Recs. of Los Angeles County, to have to hold unto said grantee, her heirs and assigns forever.
Copied by M. Parker April 30, 1928; compared by B. Kaplan.

PLATTED ON INDEX MAP NO. 36 BY Goff - 6-26-28

PLATTED ON ASSESSOR'S BOOK NO. OK 716 BY Kimball 1-14-'29

CHECKED BY Bainum CROSS REFERENCED BY Crane 7-21-28

Recorded in Book 7874, page 199, Official Records, April 23, 1928.
Grantor: Title Guarantee and Trust Company.
Grantee: City of Glendale.
Nature of Conveyance: Grant Deed.
Date of Conveyance: March 27, 1928.
Consideration: $10 Granted for: Grandview Avenue
Description: All that portion of Lot 2, Block 10, Pelanconi Tract, as per Map recorded in Book 135, pages 62, 63 and 64 of Maps, Records of Los Angeles County, California, lying wly. of a line drawn 30 ft. ely. from and parallel to the wly. line of said Lot 2.

(This land is deeded for street and highway purposes to become a part of and to be named Grandview Avenue.)
Accepted by City of Glendale April 19, 1928; A.J.Van Wie, Cy.Clk.
Copied by M. Parker April 30, 1928; compared by B. Kaplan.

PLATTED ON INDEX MAP NO. 40 BY Hildebrand - 8-31-28

PLATTED ON ASSESSOR'S BOOK NO. 444 BY Kimball 2-5-1929 Not cut of Vacation D:69-145-Res.#4310 (Nov. 27-1928)

CHECKED BY Smith CROSS REFERENCED BY Crane 7-21-28.

Recorded in Book 7122, page 66, Official Records, April 23, 1928.
Grantor: R. F. Del Valle.
Grantee: City of Pomona.
Nature of Conveyance: Grant Deed.
Date of Conveyance: April 12, 1928.
Consideration: $10
Granted for: Road purposes.
Description: The S. 35 ft. of a vacated Street adjoining Lots 31, 32, and 33, O.F. Giffin's Subdivision of Block 150, Pomona, on the North, said Subdivision being Recorded in Book 17, page 89, Misc. Recs. of L.A.Co., Calif.
Accepted by City of Pomona April 17, 1928; S.H. Park Mayor, /T. R. Trotter, City Clerk.
Copied by M. Parker April 30, 1928; compared by B. Kaplan.

PLOTTED ON INDEX MAP NO. 49 BY Gott. 5-15-28

PLOTTED ON ASSESSOR'S BOOK NO. 378 BY Kimball 2-1-1929

CHECKED BY Bainum CROSS REFERENCED BY Crane 7-23-28

Recorded in Book 8412, page 252, Official Records, April 21, 1928.

RESOLUTION NO. 173.

A RESOLUTION OF THE BOARD OF TRUSTEES AND CITY COUNCIL OF THE CITY OF TUJUNGA, CALIFORNIA, ORDERING THAT A CERTAIN PORTION OF THE FIRST ALLEY NORTH OF MICHIGAN AVENUE, AS DESCRIBED HEREIN, IN THE CITY OF TUJUNGA, BE CLOSED UP, VACATED AND ABANDONED AS CONTEMPLATED BY RESOLUTION OF INTENTION NO. 169 of SAID CITY.

The Board of Trustees and City Council of the City of Tujunga, California, do resolve as follows:

Sec. I. That the following described portion of the first alley North of Michigan Avenue, in said City of Tujunga, to-wit:
All of that certain alley lying between the nly. line of Lots 3 and 4, and the sly. line of Lot 17, and the wly. prolongation thereof, of Tract No. 3984, as per map recorded in Book 89, pages 5 to 8 inclusive, of Maps, Records of Los Angeles County, California;

be closed up, vacated and abandoned, as contemplated by Resolution of Intention No. 169 of said city, adopted January 18, 1928.
Sec. 2. That said work is for the closing up of those certain portions of the first alley North of Michigan Avenue more particularly described in Sec. I hereof, and it appears to the the Board of Trustees and City Council that there are no damages, costs, or expenses arising out of said work, and that no assessment is necessary for said work, and therefore no commissioners are appointed to assess benefits and damages for said work and to have general supervision thereof.
Sec. 3. The City Clerk shall certify to the passage of this Resolution by a unanimous vote, and cause the same to be published once in the Valley Herald a weekly newspaper, published and circulated in the City of Tujunga, and which is hereby designated as the newspaper in which said notice shall be published.
Passed and adopted this 7th day of March, 1928.
(Signed) E.A.Miller.
Mayor and President of the Board of Trustees of the City of Tujunga.
I hereby certify that the foregoing resolution was passed and adopted by the Board of Trustees and City Council of said City of Tujunga at its meeting held on the 7th day of

March, 1928, by the following vote,
Ayes, Trustees and Councilmen, Miller, Bodkin, Zachau, Stauter and Hamilton.
Noes, Trustees and Councilmen, None
Absent " " " None.
Attest: Bertha A. Morgan, City Clerk of City of Tujunga.
Copied by M. Parker April 30, 1928; compared by B. Kaplan.

PLATTED ON INDEX MAP NO. 52 52 BY Gott 5-16-28

PLATTED ON ASSESSOR'S BOOK NO. 475 BY Kimball 4-19-'29

CHECKED BY Kimball CROSS REFERENCED BY Crane 7-23-28

Recorded in Book 7731, page 355, Official Records, April 20, 1928.
Grantor: El Segundo Construction Co.
Grantee: City of El Segundo.
Nature of Conveyance: Street Deed.
Date of Conveyance: March 9, 1928. O.R.M. 7731-356.
Consideration: $1
Granted for: Street purposes.
Description: Beginning at the SW corner of Lot 20, Block 10, El Segundo Sheet No. 1, as recorded in Map Book 18, page 69 of Maps, Records of Los Angeles County and on file in the office of the County Recorder of said County; thence nly. along the wly. line of said Lot, a distance of 8.65 ft. to a point; thence sely. along the arc of a curve, the radius of which is 18.50 ft. to its point of intersection with the sly. line line of said Lot, said point being 10.20 ft. ely. from the swly. corner of said lot; thence wly. along the sly. line of said Lot to the point of beginning.

Said property is to-be used for public street purposes only. Map attached
Accepted by City of El Segundo March 23, 1928; V.D.McCarthy, Dy.Clk.
Copied by M. Parker April 20, 1928; compared by B. Kaplan.

PLATTED ON INDEX MAP NO. 23 BY Hildebrand 8-15-28

PLATTED ON ASSESSOR'S BOOK NO. 381 BY Bainum 4-19-29

CHECKED BY Kimball CROSS REFERENCED BY Crane 7-23-28

Recorded in Book 8462, page 302, Official Records, April 24, 1928.
Grantor: City of Alhambra.
Grantee: George W. Stephenson.
Nature of Conveyance: Quitclaim Deed.
Date of Conveyance: April 10, 1928.
Consideration: $4.38.
Description: Lot 34, Tract 4586, as per map recorded in Book 50, page 78 of Maps, Records of Los Angeles County.
Copied by M. Parker May 3, 1928; compared by B. Kaplan.

PLATTED ON INDEX MAP NO. O.K. BY Crane 7-23-28

PLATTED ON ASSESSOR'S BOOK NO. Add 300 BY Smith 2-8-29

CHECKED BY Kimball CROSS REFERENCED BY Crane 7-23-28.

Recorded in Book 7099, page 391, Official Records, April 24, 1928.
Grantor: Claude H. Castle.
Grantee: City of Beverly Hills.
Nature of Conveyance: Grant Deed.
Date of Conveyance: March 9, 1928.
Consideration: $10
Description: Those portions of the 106.875 acre tract allotted to James H. Whitworth by the final Decree of Partition of the Rancho Las Cienegas, in Case No. 1161 of the District Court of said County, and of the Rancho Cienega O'Paso de la Tijera, described as follows:

Beginning at a point in the wly. line of said Rancho Las Cienegas distant S. 20°41'15" W., 761.08 ft. from the intersection of said wly. line with the sly. line of Adams Street; thence S. 72°34'45" E., 711.77 ft. to a point in the ely. line of said 106.875 acre allotment distant S. 17°38'15" W., 972.84 ft. from the intersection of said ely. line with said sly. line of Adams Street; thence along the ely. line of said allotment, S. 17°38'15" W. 172.32 ft. to the ely. extremity of the sly. line of the parcel of land firstly described in the deed to William L. Alexander, recorded in Book 1396, page 218 of Deeds, Records of said County; thence along the sly. line of said land described in said deed as follows:

N. 38°24' W., 252.80 ft. to a 3 x 3 inch stake and 3/4"witness pipe; thence S. 76°1'40" W., 412.30 ft. to a 3 x 3 inch stake and 3/4 inch witness pipe; thence N.64°26'30" W., 49.82 ft. to a 4 x 4 inch stake and 3/4 witness pipe, being Station 9 of the Patent Survey of said Rancho Los Cienegas; thence N. 82°39' W., 49.05 ft. to a 3 x 6 inch stake and 3/4 inch witness pipe; thence N. 20°30' W., 100.80 ft. to the common corner of the Ranchos Las Cienegas, Rincon Los Bueyes and Cienega O'Paso de la Tijera, now marked by a three inch pipe filled with concrete; thence along the wly. line of said Rancho Los Cienegas, N. 20°41' 15" E., 167.34 ft. to the point of beginning.

Subject to:
1. Taxes for the fiscal year, 1928-29.
2. Conditions, restrictions, reservations, easements, and rights of way of record.

Accepted by City of Beverly Hills April 17, 1928; B.J.Firminger,Clk.
Copied by M. Parker May 3, 1928; compared by B. Kaplan.

PLATTED ON INDEX MAP NO. O.K. BY Crane 7-24-28
PLATTED ON ASSESSOR'S BOOK NO. 277 BY Drown 5-13-29
CHECKED BY Kimball CROSS REFERENCED BY Crane 7-24-28

RESOLUTION NO. C-3363

A RESOLUTION DETERMINING AND DECLARING THAT THE ALLEY VACATED BY THE BOARD OF SUPERVISORS AND RECORDED IN BOOK 107, AT PAGE 122, MISCELLANEOUS RECORDS OF LOS ANGELES COUNTY, STATE OF CALIFORNIA, SAID VACATED ALLEY BEING ADJACENT TO THE EAST LINE OF "BASSETT'S TRACT", AS PER MAP BOOK 6, PAGE 173, RECORDS OF SAID COUNTY AND STATE, IS A PUBLIC STREET.

The City Council of the City of Long Beach resolves as follows:
Section 1. It is hereby found, determined and declared that the following described real property, to-wit:

The alley vacated by the Board of Supervisors and recorded in Book 107, at page 122, Misc. Recs. of L.A.Co.,

State of California, said vacated alley being adjacent to the east line of "Bassett's Tract", as per Map Book 6, page 173, Records of said county and state:

has been used by the general public for highway and street purposes constantly, uninterruptedly, openly and without any objection or hindrance from any owner, or purported owner, thereof, or from any other person, for at least 20 years last past and thereby has become, and now is, a public street in the City of Long Beach, County of Los Angeles, State of California.

Section 2. The city clerk shall certify to the passage of this resolution by the city council of the City of Long Beach and cause the same to be published once in The Long Beach Sun, and to be posted in three conspicuous places in said City of Long Beach and it shall thereupon take effect.

I hereby certify that the foregoing resolution was adopted by the city council of the City of Long Beach, at its meeting of April 24th, 1928, by the following vote:

Ayes: Councilmen: Alexander, Taylor, Hicks, Stakemiller, Barton, Evans.
Noes: Councilmen: None.
Absent: Councilmen: Lewis, Hauge.

J. Oliver Brison, City Clerk.

Copied by M. Parker May 3, 1928; compared by B. Kaplan.

PLATTED ON INDEX MAP NO. 31 BY Hildebrand 8-22-28.

PLATTED ON ASSESSOR'S BOOK NO. 186 BY Kimball 1-28-29

CHECKED BY Bainum CROSS REFERENCED BY Crane 7-24-28.

Recorded in Book 7156, page 1, Official Records, April 25, 1928.
Grantors: L.B.Vollmer and Mathilda M. Vollmer.
Grantee: City of Monrovia.
Nature of Conveyance: Easement.
Date of Conveyance: March 12, 1928.
Consideration: $1
Granted for: Public Highway purposes.
Description: The wly. 11.5 ft. of Lot 14, of Whittemores Subdivision, as shown on map recorded in Book 11, page 22, Misc. Recs. of Los Angeles County, Calif.
Accepted by City of Monrovia April 2, 1928; L.P.Black, Cy.Clk.
Copied by M. Parker May 3, 1928; compared by B. Kaplan.

PLATTED ON INDEX MAP NO. 45 BY Hildebrand. 9-7-28

PLATTED ON ASSESSOR'S BOOK NO. 68 BY Kimball 12-28-28

CHECKED BY Bainum CROSS REFERENCED BY Crane 7-24-28.

Recorded in Book 7105, page 87, Official Records, April 26, 1928.
Grantors: Ed Fletcher and Mary C.B. Fletcher.
Grantee: City of Beverly Hills.
Nature of Conveyance: Grant Deed.
Date of Conveyance: April 10, 1928.
Consideration: $10
Description: Parcel 1. All that part of Lots 1 and 2 of Pico-Cahuenga Valley Tract, in the County of Los Angeles, State of California, as per Map recorded in Book 59, A-85 Page 73, of Misc. Recs. of said County, described as follows, to-wit:

Beginning at the intersection of the ely. line of said Lot 2 with the nly. line of Harratt Street; thence North 70 ft.; thence W. and parallel with the sly. line of said Lot 1, 57.656 ft.; thence S. 70 ft. to the nly. line of Harratt Street; thence ely. along the nly. line of Harratt Street to the place of beginning.

A-85 All that certain parcel of land situate, lying and being in the town of Sherman, County of Los Angeles, State of California, being a portion of the Rancho la Brea, described as follows: Beginning at a point in the nly. line of Harratt Street, distant wly. from the wly. line of Palm Avenue 100.844 ft.; thence nly. in a line parallel to the ely. line of Lots 1 and 2 of Pico-Cahuenga Valley Tract, as per Map recorded in Book 59, page 73, Misc. Recs. of Los Angeles County, a distance of 70 ft.; thence wly. at right angles to the wly. line of Palm Avenue, a distance of 25 ft. to the ely. line of said Lots 1 and 2 of Pico-Cahuenga Valley Tract; thence sly. along said last mentioned line to its intersection with the nly. line of Harratt Street; thence along said nly. line of Harratt Street to the point of beginning.

A-446 Parcel 2. All of Lot 10 of Tract No. 7528, in the County of Los Angeles, State of California, as per Map recorded in Book 115, page 43, of Maps, in the office of the County Recorder of said County, except the N. 40 ft. of the E. 111 ft. thereof.
Accepted by City of Beverly Hills April 24, 1928; B.J.Firminger,Clk.
Copied by M. Parker May 4, 1928; compared by B. Kaplan.

PLATTED ON INDEX MAP NO. O.K. BY Crane 7-24-28

PLATTED ON ASSESSOR'S BOOK NO. 446 BY Kimball 12-26-28
85 ..... Kimball 2-11-29

CHECKED BY Bainum CROSS REFERENCED BY Crane 7-24-28.

Recorded in Book 7151, page 12, Official Records, April 26, 1928.
Grantors: H. E. Downing and Edna M. Downing, W. C. Davis, Ed. Fletcher, Mary C.B. Fletcher, Mildred L. Woodruff, S.H.Woodruff, Olive Woodruff.
Grantee: City of Beverly Hills.
Nature of Conveyance: Grant Deed.
Date of Conveyance: April 10, 1928.
Consideration: $10
Description: Parcel 1. The wly. 20 ft. of Lot "A" measured along the sly. line thereof, and Lot "S" in Block 1; Lot "B", Lot "C", and Lot "D" in Block 2; Lot "E", Lot "F", Lot "J", and Lot "R" in Blk. 3; Lot "H", all of Lot "I" except the nly. 40 ft. of the ely. 100 ft. thereof, and Lot "Q" in Block 4; Lot "G" in Block 5; all of Lot "K" except the nly. 40 ft. of the ely. 85 ft. thereof, and Lot "L" except the ely. 85 ft. thereof, in Block 6; all of Lot "M" except the ely. 75 ft. thereof, and Lot "N" in Block 7; Lot "O" in Block 8; Lot "P" in Blk. 9; all in Tract No. 4769, Sheets 1, 2 and 3, as per Map recorded in Book 52, pages 23, 24 and 25 of Maps, in the office of the County Recorder of said County.

A-518 A-85

That portion of the Rancho LaBrea as per Map recorded in Book 1, page 290 of Patents, in the office of the County Recorder of said County, lying between said Tract No. 4769 and Tract No. 4912, as per Map recorded in Book 53, page 36 of Maps, in the office of the County Recorder of said County, having a width generally of 10 ft., and extending from the sly. line of Santa Monica Blvd. to the wly. prolongation of the sly. line of said Tract No. 4769, except that portion thereof lying within Waring Avenue, formerly Sherwood Drive.

All the water in and under all that certain real property situated in the County of Los Angeles, State of California, described as follows, to-wit:

Tract No. 4769, Sheets 1, 2 and 3, as per Map

recorded in Book 52, Pages 23, 24 and 25 of Maps, in the office of the County Recorder of said County.

Tract No. 4912, as per Map recorded in Book 53, page 36, of Maps, in the office of the County Recorder of said County.

Tract No. 4934, as per Map recorded in Book 53, Page 17 of Maps, in the office of the County Recorder of said County.

That portion of the Rancho La Brea as per Map recorded in Book 1 Page 290 of Patents, in the office of the County Recorder of said County, lying between said Tract No. 4769 and Tract No. 4912, having a width generally of ten feet and extending from the sly. line of Santa Monica Blvd. to the wly. prolongation of the sly. line of said Tract No. 4769.

That portion of said Rancho La Brea described as follows, to-wit: A strip of land 25 ft. wide, the nly. line thereof being the sly. line of said Tracts 4769 and 4912 and the prolongation thereof, said strip extending from the sly. prolongation of the wly line of said Tract 4912 to the sly. prolongation of the ely. line of said Tract 4769.

Parcel 2. The ely. 30 ft. of Lot 50, Blk. 1; the ely. 30 ft. of Lot 60, Blk. 1; the sly. 25 ft. of Lot 20 Block 3, the wly. 30 ft. of Lot 7, Blk. 3; all in Tract No. 4769, as per Map recorded in Book 52, pages 23, 24 and 25 of Maps, in the office of the County Recorder of said County.

Lot 35, except the sly. 40.97 ft. front and rear thereof, in Tract No. 4912, as per Map recorded in Book 53, page 36 of Maps, in the office of the County Recorder of said County.

That portion of Lot 1 of Tract 4934, as per Map recorded in Book 53, page 17, of Maps, Records of Los Angeles County, lying W. of the nly. prolongation of the wly. line of Lot 16, in Block 2, of Tract No. 4769, as per map recorded in Book 52, pages 23, 24, 25 of Maps, in the office of the County Recorder of said County.

A-446 Lot 181 of Tract No. 5125, as per Map recorded in Book 62, Pages 39 and 40, of Maps, in the office of the County Recorder of said County.

A-446 Lots "A", "B", "C", "D", and "E", in Block 4, of Tract No. 5939, as per Map recorded in Book 62, pages 43 and 44 of Maps, in the office of the County Recorder of said County.

A-446 Lots 14, and 22, in Block 5 of Tract No. 5939, as per Map recorded in Book 62, pages 43 and 44, of Maps, in the office of the County Recorder of said County.

Parcel 3. All standing, flowing, percolating or other waters in or under all of Tract No. 5125 in the County of Los Angeles, State of California, as per Map recorded in Book 62, Pages 39 and 40 of Maps, in the office of the County Recorder of said County, excepting therefrom that part now included within the boundaries of Tract No. 6167, as per Map recorded in Book 63, page 54 of said Map Records; and in or under all of Tract No. 5939, in the County of Los Angeles, State of California, as per Map recorded in Book 62, Pages 43 and 44 of said Map Records; also in or under the nly. 40 ft. of the ely. 100 ft. of Lot I, Block 4, of Tract No. 4769, in said County, as per Map recorded in Book 52, pages 23, 24 and 25 of Maps, Records of said County; together with the right to remove the same through the underground channels of the same by means of wells or tunnels on other property.

Parcel 4. An easement and right of way for laying and maintaining pipe lines for carrying water, together with right of entry for the purpose of laying, maintaining, repairing and operating the same, together with the further right to convey or lease the whole or any portion of such easement, right of way and right of entry to any firm, corporation, municipal body, person or persons, over, under along, across and through the following described property, to-wit:

Of Tract No. 5125, in the County of Los Angeles, State of California, as per map recorded in Book 62, pages 39 and 40 of Maps, in the office of the County Recorder of said County; The sly. 4 ft. of Lots 129 to 160, inclusive, and the nly. 4 ft. of Lots 161 to 194, inclusive.

Of Tract No. 5939, in the said County of Los Angeles, as per map recorded in Book 62, pages 43 and 44 of Maps, in the office of said County Recorder; In Block 1, the ely. 5 ft. of Lots 1 to 11, inclusive; sly. 4 ft. of Lot 11; nly. 4 ft. of Lot 12; In Block 2, the sly. 4 ft. of Lot 11; nly. 4 ft. of Lot 12; sly. 4 ft. of Lot 18; nly. 4 ft. of Lot 19; sly. 5 ft. of Lot 22; nly. 5 ft. of Lot 23; rear 5 ft. of Lots 1 to 17, inclusive; rear 5 ft. of Lots 19 to 22, inclusive; In Block 3, the nly. 5 ft. of Lots 5 and 6; rear 5 ft. of Lots 1 to 4, inclusive; rear 5 ft. of Lots 7 to 13, inclusive. In Block 4, the rear 5 ft. of Lots 3, 4 and 5 inclusive. In Block 5, the ely. 5 ft. of Lot 6; the wly. 5 ft. of Lot 36; the rear 5 ft. of Lots 1 to 35 inclusive. In Block 6, the wly. 5 ft. of Lots 7 and 34; the rear 5 ft. of Lots 1 to 6, inclusive. In Block 7, the ely. 4 ft. of Lot 2; the wly. 4 ft. of Lot 3; the rear 5 ft. of Lot 1; the rear 5 ft. of Lots 4 to 32, inclusive.

Parcel 5. That certain easement for drainage ditch and/or pipe lines over the nly. 10 ft. of Block "B" of Tract No. 5105, as per map recorded in Book 61, Pages 68 and 69 of Maps, in the office of the County Recorder of Los Angeles County, California, as excepted in that certain deed dated October 4, 1922 from D.A. Anderson to Othar Jensen, recorded in Book 1507, page 172, Official Records in the Office of said County Recorder.

Parcel 6. All reversionary interest, rights of reentry and rights of enforcement of and under those certain conditions, restrictions, reservations and covenants, hereinafter referred to as "conditions", imposed or to be imposed upon the lots in the several tracts of land hereinafter described by the deeds to said lots heretofore issued or to be issued to the purchasers thereof, and in and to said lots by virtue of said conditions, for full particulars relative to which reference hereby is made to the record thereof; said tracts of land being known and described as follows:

Tract 4769, Sheets 1, 2 and 3 in the County of Los Angeles, State of California, as per map recorded in Book 52, pages 23, 24 and 25, of Maps, in the office of the County Recorder of said County;

Tract 4934, in the County of Los Angeles, State of California, as per map recorded in Book 53, page 17 of Maps, in the office of the County Recorder of said County;

Tract No. 4912, in the County of Los Angeles, State of California, as per Map recorded in Book 53, Page 36 of Maps, in the office of the County Recorder of said County;

Tract No. 5939, in the County of Los Angeles, State of California, as per Map recorded in Book 62, pages 43 and 44, of Maps, in the office of the County Recorder of said County;

Tract No. 5105, in the County of Los Angeles, State of California, as per Map recorded in Book 61, pages 68 and 69, of Maps, in the office of the County Recorder of said County;

Lots 178 to 184 and Lots 207 to 213, all inclusive, of Tract No. 5125, in the County of Los Angeles, State of California, as per Map recorded in Book 62, Pages 39 and 40 of Maps, in the office of the County Recorder of said County.

Subject to taxes for the fiscal year 1927-1928 and thereafter.

Accepted by City of Beverly Hills April 24, 1928; B.J.Firminger, Clk.
Copied by M. Parker May 4, 1928; compared by B. Kaplan.

PLATTED ON INDEX MAP NO. 22 O.K. BY Crane 7-25-28.

PLATTED ON ASSESSOR'S BOOK NO. 518 ---- Kimball 3-11-29
85 ---- BY Kimball
446 ---- Smith 2-26-29

CHECKED BY 85 - Smith
446 - Kimball
518 - Bachum

CROSS REFERENCED BY Crane 7-25-28

D 66

Recorded in Book 7863, page 255, Official Records, April 26, 1928.

THE CITY OF GLENDALE, a municipal corporation,
Plaintiff,
vs.
TITLE GUARANTEE AND TRUST COMPANY, a corporation, et al.,
Defendants.

C.F. 1021

No. 118791

FINAL ORDER OF CONDEMNATION.

See O: 72-51

It is hereby ordered, adjudged and decreed that that certain real property in the City of Glendale, County of Los Angeles, State of California, described as follows, to-wit:

First: A strip of land of the uniform width of 50 ft. lying 25 ft. either side of, parallel and contiguous to the following described center line, to-wit:

Beginning at a point in the center line of Pacific Avenue 299.86 ft. nly. from the center line of Harvard Street; thence wly. in a direct line to a point in the center line of San Fernando Road 983.49 ft. nly. from the center line of Colorado Street, measured along the center line of said San Fernando Road.

Second: Beginning at a point in the ely. line of San Fernando Road, where said ely. line is intersected by a line drawn 25 ft. nly. from and parallel to the proposed center line of Hawthorne Street as described in Section First hereof; thence ely. along that line drawn 25 ft. nly. from and parallel to said described center line of Hawthorne Street, 37.48 ft. to the beginning of a curve, concave nely. of radius 40 ft., from which point said radius bears N. 0°21' W.; thence nwly. along said curve 47 ft.; thence S. 66°58'40" W. 10 ft. to the ely. line of San Fernando Road; thence sly. along said ely. line of San Fernando Road to the point of beginning.

Third: Beginning at a point in the ely. line of San Fernando Road where said ely. line is intersected by a line drawn 25 ft. sly. from and parallel to the proposed center line of Hawthorne Street, as described in Section First hereof; thence ely. along that line drawn 25 ft. sly. from and parallel to said described center line of Hawthorne Street 55.89 ft. to the beginning of a curve, concave sely. of radius 30 ft., from wnich point said radius bears S. 0°21' E.; thence swly. along said curve 59 ft.; thence S. 66° 58'40" W. 10 ft. to the ely. line of San Fernando Road; thence nly. along said ely. line of San Fernando Road to the point of beginning.

Fourth: Those portions of Lots 11 and 12, Block V, Glendale Valley View Tract, as per map recorded in Book 9, page 157 of Maps, Records of Los Angeles County, California, described as follows:

Beginning at a point in the wly. line of Pacific Avenue where said point is intersected by a line drawn 25 ft. nly. from and parallel to the proposed center line of Hawthorne Street, as described in Sec. First hereof, said point being .10 of a foot sly. from the nely. corner of Lot 12, Block V, of aforesaid Glendale Valley View Tract; thence wly. along the line drawn 25 ft. nly. from and parallel to said described center line of Hawthorne Street, 14.92 ft. to the beginning of a curve concave nwly. of radius 15 ft., from which point said radius bears N. 0°21' W.; thence nely. along said curve 23.49 ft. to the wly. line of Pacific Avenue; thence sly. along the wly. line of Pacific Avenue to the point of beginning.

Fifth: All that portion of Lot 13, Block V, of the aforesaid Glendale Valley View Tract described as follows:

Beginning at a point in the wly. line of Pacific Avenue where said wly. line is intersected by a line drawn 25 ft. sly. from and parallel to the proposed center line of Hawthorne Street

as described in Section First hereof; said point being .10 of a foot sly. from the sely. corner of Lot 12, Block V, of said Glendale Valley View Tract; thence wly. along said line drawn 25 ft. sly. from and parallel to said described center line of Hawthorne Street 15.08 ft. to the beginning of a curve concave swly. of radius 15 ft., from which point said radius bears S. 0°21' E.; thence sely. along said curve 23.64 ft. to the wly. line of Pacific Avenue; thence nly. along the wly. line of Pacific Avenue to the point of beginning.

Sixth: All that portion of Lot 12, Block V, of the aforesaid Glendale Valley View Tract not described in Sections First and Fourth hereof.

Excepting from the above described lands any portion of any public streets or alleys which may be included therein;

be and the same is hereby condemned to the use of the plaintiff and d dedicated to the use of a public street and highway forever.

Dated this 20th day of April, 1928.

Victor R. Mc Lucas, JUdge of said Court.

Copied by M. Parker May 4, 1928; compared by B. Kaplan.

PLATTED ON INDEX MAP NO. 40 BY Hildebrand 8-29-28

PLATTED ON ASSESSOR'S BOOK NO. 399-77 BY Kimball 3-15-29 Kimball 1-7-29

CHECKED BY Bainum CROSS REFERENCED BY Crane 7-25-28.

Recorded in Book 7853, page 228, Official Records, April 27, 1928.
Grantors: Stella B. Newcomer and William W. Newcomer.
Grantee: City of Burbank.
Nature of Conveyance: Grant Deed.
Date of Conveyance: April 3, 1928. C.S. 7767
Consideration: $1 Granted for: Street purposes.
Description: The nwly. 10 ft. of Lot 14 of Tract No. 4759 as recorded in Book 88, page 6 of Maps, Records of Los Angeles County, California.

Above property is conveyed for street purposes.

Accepted by City of Burbank April 24, 1928; F.S. Webster, Cy. Clk.
Copied by M. Parker May 5, 1928; compared by B. Kaplan.

PLATTED ON INDEX MAP NO. 40 BY Hildebrand 8-31-28

PLATTED ON ASSESSOR'S BOOK NO. 452 BY Kimball 1-12-29

CHECKED BY Bainum CROSS REFERENCED BY Crane 7-25-28

Recorded in Book 8483, page 248, Official Records, April 27, 1928.
Grantors: Arthur Gatenby and Violet Gatenby.
Grantee: City of Burbank.
Nature of Conveyance: Grant Deed.
Date of Conveyance: April 9, 1928.
Consideration: $1 C.S. 7767
Granted for: Street purposes.
Description: The nwly. 10 ft. of Lot 12, Tract No. 4759, as recorded in Book 88, pages 6 and 7 of Maps, Records of Los Angeles County, Calif.

Above property conveyed for street purposes.

Copied by M. Parker May 5, 1928; compared by B. Kaplan.

PLATTED ON INDEX MAP NO. 40 BY Hildebrand 8-31-28

PLATTED ON ASSESSOR'S BOOK NO. 452 BY Kimball 1-12-29

CHECKED BY Bainum CROSS REFERENCED BY Crane 7-25-28

Recorded in Book 7854, page 255, Official Records, April 27, 1928.
Grantors: Bruce H. McFadden and C. Edith McFadden.
Grantee: City of Burbank.
Nature of Conveyance: Grant Deed.
Date of Conveyance: April 3, 1928.
Consideration: $1 C.S 7767
Granted for: Street purposes.
Description: The nwly. 10 ft. of Lots 16, 18, 20, 22 and 24, all of Tract No. 4759 as recorded in Book 88, page 6 of Maps, Records of Los Angeles County, Calif.
Above property is conveyed for street purposes.
Accepted by City of Burbank April 24, 1928; F.S.Webster, Cy. Clk.
Copied by M. Parker May 5, 1928; compared by B. Kaplan.

PLATTED ON INDEX MAP NO. 40 Hildebrand 8-31-28
PLATTED ON ASSESSOR'S BOOK NO. 452 BY Kimball 1-12-1929
CHECKED BY Bainum CROSS REFERENCED BY Crane 7-25-28

Recorded in Book 7816, page 400, Official Records, April 27, 1928.
Grantor: Hudson-Bonney Lumber Company.
Grantee: City of Burbank.
Nature of Conveyance: Grant Deed.
Date of Conveyance: April 3, 1928.
Consideration: $1 CS 7767
Granted for: Street purposes.
Description: The nwly. 10 ft. of Lot 34 of Tract No. 4759 as recorded in Book 88, page 6 of Maps, Records of Los Angeles County, California.
Above property is conveyed for street purposes.
Accepted by City of Burbank April 24, 1928; F.S.Webster, City Clk.
Copied by M. Parker May 5, 1928; compared by B. Kaplan.

PLATTED ON INDEX MAP NO. 40 BY Hildebrand 8-31-28
PLATTED ON ASSESSOR'S BOOK NO. 452 BY Kimball 1-12-'29
CHECKED BY Bainum CROSS REFERENCED BY Crane 7-25-28

Recorded in Book 7161, page 7, Official Records, April 27, 1928.
Grantor: Val A. Bonney.
Grantee: City of Burbank.
Nature of Conveyance: Grant Deed.
Date of Conveyance: April 3, 1928.
Consideration: $1 CS. 7767
Granted for: Street purposes.
Description: The nwly. 10 ft. of Lot 10, Tract No. 4759 as recorded in Book 88, page 6 of Maps, Records of Los Angeles County, California.
Above property is conveyed for street purposes.
Accepted by City of Burbank April 24, 1928; F.S.Webster, Cy. Clk.
Copied by M. Parker May 5, 1928; compared by B. Kaplan.

PLATTED ON INDEX MAP NO. 40 BY Hildebrand 8-31-28
PLATTED ON ASSESSOR'S BOOK NO. 452 BY Kimball 1-12-'29
CHECKED BY Bainum CROSS REFERENCED BY Crane 7-25-28.

Recorded in Book 7131, page 76, Official Records, April 28, 1928.
Grantor: E. Louise Stickles.
Grantee: City of Glendale.
Nature of Conveyance: Grant Deed. C.S. 7182
Date of Conveyance: April 21, 1928. C.F. 1474
Consideration: $1
Granted for: Adams Street.
Description: All that portion of Lot 5, Tract No. 4716, as per Map recorded in Book 50, page 29 of Maps, Records of Los Angeles County, California within the following described boundary lines, to-wit:

Beginning at the most ely. corner of said Lot 5; thence N. 33°58'42" W. along the nely. line of said Lot a distance of 4.5 ft. to a point; thence S. 56°01'18" W. 25.36 ft. to a point in the sly. line of said Lot 5; thence S. 89°43'42" E. along the sly. line of said Lot 5 a distance of 8 ft. to an angle point in the said sly. line; thence N. 56°01'18" E. along the sely. line of said Lot 5 a distance of 18.75 ft. to the point of beginning.

This land is deeded for street and highway purposes to become a part of and to be named Adams Street.
Accepted by City of Glendale April 26, 1928; A.J. Van Wie, Cy.Clk.
Copied by M. Parker May 7, 1928; compared by B. Kaplan.

PLATTED ON INDEX MAP NO. 41 BY Hildebrand 5-10-28
PLATTED ON ASSESSOR'S BOOK NO. 177 BY Kimball 2-16-1929
CHECKED BY Smith CROSS REFERENCED BY Houston 6-22-28

Entered on Certf. No. BZ-26933, April 25, 1928.
Document No. 142873. Last Certf. No. same.
Grantor: Damon Timasheske and Dollie S. Timasheske.
Grantee: City of Long Beach.
Nature of Conveyance: Grant Deed.
Date of Conveyance: March 20, 1928.
Granted for: Street and alley purposes.
Description: The S. 5 ft. of the W. 60 ft. of the E. 160 ft. of the N. 1/4 of the W. 1/4 of Farm Lot 48 of the Alamitos Tract, as per map recorded in Book 36, page 37 of Misc. Recs. in the office of the Recorder of said County; the area of said Lot 48 being computed to the center of all adjoining streets and avenues, except Alamitos Avenue, as to wnich the area is computed so as to include all of said Avenue lying E. of the prolonged center line of Orange Street, and South of the North line of said Lot 48 produced wly. to the intersection with the aforesaid center line of Orange Street.
Accepted by City of Long Beach April 20, 1928; J.O.Brison,Cy.Clk.
Copied by M. Parker May 7, 1928; compared by B. Kaplan.

PLATTED ON INDEX MAP NO. 30 30 BY Hildebrand 8-21-28
PLATTED ON ASSESSOR'S BOOK NO. 150 BY Kimball 3-19-'29
CHECKED BY Bainum CROSS REFERENCED BY Houston 6-22-28

Entered in Certf. No. AD-12568-9, AE-12741, AN-15440, BL-22766, BY-26670, CH-29385. April 19, 1928.
Document No. 142529.

Also recorded in O.R. 7840-229

CITY OF LONG BEACH, A Municipal Corporation, Plaintiff, vs. W. H. TRENT, ET al., Defendants.

FINAL JUDGMENT

No. 128035

C.F. 1397

It is hereby ordered, adjudged and decreed that the real property hereinafter described, being the lands described in said Complaint and in said Interlocutory Judgment, and sought to be condemned in this action be, and the same are hereby condemned to the use of the public and of the plaintiff, City of Long Beach, a Municipal Corporation, for street purposes, as described in said Complaint, to-wit:

For the widening of a portion of Atlantic Avenue to a width of 80 ft. between the nly. line of Hill Street and the sly. line of Wardlow Road, in the City of Long Beach;

And that said plaintiff and the public have, hold and enjoy said property for such public use; that said real property referred to herein and hereby condemned, is situated in the City of Long Beach, County of Los Angeles, State of California, and is more particularly described as follows, to-wit:

Parcel No. 1. The W. 10 ft. of Lot 1, Block E, "Young Parmley Tract," in the City of Long Beach, County of Los Angeles, State of California, as per map recorded in Book 8, page 64, of Maps, in the office of the County Recorder of said county.

Parcel No. 2. The W. 10 ft. of Lots 2 and 3, Block E, "Young & Parmley Tract," in the City of Long Beach, County of Los Angeles, State of California, as per map recorded in Book 8, page 64, of Maps, in the office of the County Recorder of said County.

Parcel No. 3. The W. 10 ft. of Lot 4, Block E, "Young & Parmley Tract," in the City of Long Beach, Co. of L.A., State of Calif., as per map recorded in Book 8, page 64, of Maps, in the office of the County Recorder of said county.

Parcel No. 4. The W. 10 ft. of Lot 5, Block E, "Young & Parmley Tract," in the City of Long Beach, County of L.A., State of Calif., as per map recorded in Book 8, page 64, of Maps, in the office of the County Recorder of said County.

Parcel No. 5. The W. 10 ft. of Lot 6, Block E. "Young & Parmley Tract," in the City of Long Beach, Co. of L.A., State of Calif., as per map recorded in Book 8, page 64, of Maps, in the office of theCounty Recorder of said County.

Parcel No. 6. The W. 10 ft. of Lot 7, Blk. E, "Young & Parmley Tract," in the City of Long Beach, Co. of L.A., State of Calif., as per Map recorded in Book 8, page 64, of Maps, in the office of the County Recorder of said county.

Parcel No. 7, The W. 10 ft. of Lot 8, Block E, "Young & Parmley Tract," in the City of Long Beach, County of Los Angeles, State of Calif., as per map recorded in Book 8, page, 64, of Maps, in the office of the County Recorder of said county.

Parcel No. 8. The W. 10 ft. of Lot 9, Block E,,"Young & Parmley Tract," in the City of Long Beach, County of L.A., State of Calif., as per map recorded in Bk. 8, pg. 64, of Maps, in the office of the County Recorder of said county.

Parcel No. 9. The W. 10 ft. of Lot 10, Blk. E, "Young & Parmley Tract," in the City of Long Beach, County of L.A., State of Calif., as per map recorded in Book 8, page 64, of Maps, in the office of the County Recorder of said county.

Parcel No. 10. The W. 10 ft. of Lot 11, Block E, "Young & Parmley Tract," in the City of Long Beach, County of Los Angeles, State of Calif., as per map recorded in Book 8, page 64, of Maps, in the office of the County Recorder of said County.

Parcel No. 11. The W. 10 ft. of Lot 12, Blk. E, "Young & Parmely Tract," in the City of Long Beach, Co. of L.A., State of Calif., as per map recorded in Bk. 8, pg. 64, of Maps, in the office of the County Recorder of said county.

Parcel No. 12. The W. 10 ft. of Lot 13, Blk. E, "Young & Parmley Tract," in the City of Long Beach, County of Los Angeles, State of Calif. as per map recorded in Book 8, page 64, of Maps, in the office of the County Recorder of said county.

Parcel No. 13. The W. 10 ft. of Lots 14 and 15, Blk. E, "Young & Parmley Tract," in the City of Long Beach, Co. of L.A., State of Calif., as per map recorded in Book 8, pg. 64, of Maps, in the office of the County Recorder of said County.

Parcel No. 14. The W. 10 ft. of Lot 23, Blk. 1, "Tract No. 3395," in the City of Long Beach, Co. of L.A., State of Calif., as per map recorded in Book 34, page 62, of Maps, in the office of the County Recorder of said county.

Parcel No. 15. The W. 10 ft. of Lot 21, Blk. 1, "tract No. 3395," in the City of Long Beach, County of L.A., State of Calif., as per map recorded in Book 34, page 62, of Maps, in the office of the County recorder of said county.

Parcel No. 16. The W. 10 ft. of Lot 19, Blk. 1, "Tract No. 3395," in the City of Long Beach, County of Los Angeles, State of Calif., as per map recorded in Book 34, page 62, of Maps, in the office of the County Recorder of said county.

Parcel No. 17. The W. 10 ft. of Lot 17, Blk. 1 "Tract No. 3395", in the City of Long Beach, Co. of L.A., State of Calif., as per map recorded in Book 34, page 62, of Maps, in the office of the County Recorder of said county.

Parcel No. 18. The W. 10 ft. of Lot 15, Blk. 1, "Tract No. 3395," in the City of Long Beach, County of Los Angeles, State of Calif., as per map recorded in Book 34, page 62, of Maps, in the office of the County Recorder of said county.

Parcel No. 19. The W. 10 ft. of Lot 13, Blk. 1, "Tract No. 3395," in the City of Long Beach, County of Los Angeles, State of California, as per map recorded in Book 34, pg. 62, of Maps, in the office of the County Recorder of said county.

Parcel No. 20. The W. 10 ft. of Lot 11, Blk. 1, "Tract No. 3395", in the City of Long Beach, Co. of L.A., State of Calif., as per map recorded in Book 34, page 62, of Maps, in the office of the County Recorder of said county.

Parcel No. 21. The W. 10 ft. of Lot 9, Blk. 1, "Tract No. 3395," in the City of Long Beach, County of L.A., State of Calif., as per map recorded in Book 34, page 62, of Maps, in the office of the County Recorder of said county.

Parcel No. 22. The W. 10 ft. of Lot 7, Block 1, "Tract No. 3395," in the City of Long Beach, County of L.A., State of Calif., as per map recorded in Book 34, page 62, of Maps, in the office of the County Recorder of said county.

Parcel No. 23. The W. 10 ft. of Lot 5, Blk. 1, "Tract No. 3395," in the City of Long Beach, Co. of L.A., State of Calif., as per map recorded in Book 34, page 62, of Maps, in the office of the County Recorder of said county.

Parcel No. 24. The W. 10 ft. of Lot 3, Block 1, "Tract No. 3395," in the City of Long Beach, County of Los Angeles, State of California, as per map recorded in Book 34, page 62, of Maps, in the office of the County Recorder of said county.

Parcel No. 25. The W. 10 ft. of Lot 1, Blk. 1, "Tract No. 3395," in the City of Long Beach, County of Los Angeles, State of California, as per map recorded in Book 34, page 62, of Maps, in the office of the County Recorder of said county.

Parcel No. 26. The W. 10 ft. of Lot 9, Blk. E, "Sunny Slope," in the City of Long Beach, Co. of L.A., State of Calif., as per map recorded in Book 9, page 132, of Maps, in the office of the County Recorder of said county.

Parcel No. 27. The W. 10 ft. of Lot 8, Blk. F, "Sunny Slope," in the City of Long Beach, County of Los Angeles, State of Calif., as per map recorded in Book 9, page 132, of Maps, in the office of the County Recorder of said county.

Parcel No. 28. The W. 10 ft. of Lot 7, Blk. F, "Sunny Slope," in the City of Long Beach, County of Los Angeles, State of Calif., as per map recorded in Book 9, page 132, of Maps, in the office of the County Recorder of said county.

Parcel No. 29. The W. 10 ft. of Lot 6, Blk. F, "Sunny Slope," in the City of Long Beach, County of Los Angeles, State of Calif., as per map recorded in Book 9, page 132, of Maps, in the office of the County Recorder of said county.

Parcel No. 30. The W. 10 ft. of Lot 5, Blk. F, "Sunny Slope," in the City of Long Beach, Co. of L.A., State of Calif., as per map recorded inBook 9, page 132, of Maps, in the office of the County Recorder of said county.

Parcel No. 31. The W. 10 ft. of Lot 4, Blk. F,,"Sunny Slope," in the City of Long Beach, County of Los Angeles, State o of Calif., as per map recorded in Book 9, page 132, of Maps, in the office of the County Recorder of said county.

Parcel No. 32. The 10 ft. of Lot 3, Blk. F, "Sunny Slope" in the City of Long Beach. County of Los Angeles, State of Calif., as per map recorded in Book 9, page 132, of Maps, in the office of the County Recorder of said county.

Parcel No. 33. The W. 10 ft. of Lot 2, Block F, "Sunny Slope," in the City of Long Beach, County of L.A., State of Calif., as per map recorded in Book 9, page 132, of Maps, in the office of the County Recorder of said county.

Parcel No. 34. The W. 10 ft. of the S. 40 ft. of Lot 1, Block F, "Sunny Slope," in the City of Long Beach, County of Los Angeles, State of Calif., as per map recorded in Book 9, page 132 of Maps, in the office of the County Recorder of said county.

Parcel No. 35. The W. 10 ft. of the N. 50 ft. of theS. 90 ft. of Lot 1, Blk. F, "Sunny Slope" in the City of Long Beach, County of Los Angeles, State of California, as per map recorded in Book 9, page 132, of Maps, in the office of the County Recorder of said county.

Parcel No. 36. The W. 10 ft. of Lot 1, Blk. F, "Sunny Slope" in the City of Long Beach, Co. of L.A., State of Calif., as per map recorded in Book 9, page 132 of Maps, in the office of the County Recorder of said county, (except the south 90 ft. thereof).

Parcel No. 37. That portion of the Pacific Electric Railway Company's private right of way in Farm Lots 76 and 87 of "The American Colony Tract," in the City of Long Beach, County of Los Angeles, State of California, as per map recorded in Book 19, pages 89 and 90, Misc. Recs. of said county, included within a strip of land 100 ft. in width, being 50 ft. on each side of the surveyed center line of the Pacific Electric Railway, as conveyed to the Pacific Electric Railway Company by deed recorded in Book 1938, page 189, of Deeds, Records of said county, lying between the E. line of Atlantic Avenue, as Atlantic Avenue is shown on said "The American Colony Tract," and a line 10 ft. E. of and parallel to said E. line of Atlantic Avenue.

Parcel No. 38. The W. 10 ft. of Lot 10, Block D, "Sunny Slope," in the City of Long Beach, Co. of L.A., State of Calif., as per map recorded in Book 9, page 132, of Maps, in the office of the County Recorder of said county.

Parcel 39. The W. 10 ft. of Lot 5, Blk. A, "Sunny Slope" in the City of Long Beach, County of Los Angeles, State of Calif., as per map recorded in Book 9, pg. 132 of Maps, in the office of the County Recorder of said county,

Parcel 40. The W. 10 ft. of the S. 45 ft. of Lot 4, Blk. A, "Sunny Slope," in the City of Long Beach, County of Los Angeles, State of Calif., as per map recorded in Bk. 9, pg. 132, of Maps, in the office of the County Recorder of said county.

Parcel No. 41 The W. 10 ft. of the N. 45 ft. of Lot 4, Block A, "Sunny Slope," in the City of Long Beach, County of Los Angeles, State of California, as per map recorded in Book 9, page 132, of Maps, in the office of the County Recorder of said County.

Parcel No. 42. The W. 10 ft. of the S. 45 ft. of Lot 3, Blk. A, "Sunny Slope, " in the City of Long Beach, Co. of L.A., State of Calif., as per map recorded in Bk. 9, pg. 132, of Maps, in the office of the County Recorder of said County.

Parcel No. 43. The W. 10 ft. of the N. 45 ft. of Lot 3, Block A, "Sunny Slope," in the City of Long Beach, County of Los Angeles, State of Calif., as per map recorded in Bk. 9, pg. 132, of Maps, in the office of the County Recorder of said county.

Parcel No. 44. The W. 10 ft. of Lot 2, Blk. A, "Sunny Slope", in the City of Long Beach, County of L.A., State of Calif., as per map recorded in Book 9, page 132, of Maps, in the office of the County Recorder of said county.

Parcel No. 45. The W. 10 ft. of Lot 1, Blk. A, "Sunny Slope" in the City of Long Beach, County of L.A., State of Calif., as per map recorded in Book 9, page 132, of Maps, in the office of the County Recorder of said county.

Parcel No. 46. The E. 10 ft. of Lot 1, Blk. 1, "Junction Park Tract," in the City of Long Beach, Co. of L.A., State of Calif. as per map recorded in Book 8, pg. 97, of Maps, in the office of the County Recorder of said county.

Parcel No. 47. The E. 10 ft. of Lot 18, Blk. 1, "Junction Park Tract," in the City of Long Beach, Co. of L.A., State of Calif., as per map recorded in Book 8, page 97, of Maps, in the office of the County Recorder of said county.

Parcel No. 48. The E. 10 ft. of Lot 19, Blk. 2, "Junction Park Tract," in the City of Long Beach, County of Los Angeles, State of California, as per map recorded in Book 8, page 97, of Maps, in the office of the County Recorder of said county.

Parcel No. 49. The E. 10 ft. of Lot 20, Blk. 2, "Junction Park Tract," in the City of Long Beach, County of Los Angeles, State of Calif., as per map recorded in Book 8, page 97, of Maps, in the office of the County Recorder of said county.

Parcel No. 50. The E. 10 ft. of Lot 21, Blk. 2, "Junction Park Tract," in the City of Long Beach, Co. of L.A., State of Calif., as per map recorded in Book 8, page 97, of Maps, in the office of the County Recorder of said county.

Parcel No. 51. The E. 10 ft. of Lot 22, Block 2, "Junction Park Tract," in the City of Long Beach, Co. of L.A., State of Calif. as per map recorded in Book 8, page 97, of Maps, in the office of the County Recorder of said county.

Parcel No. 52. The E. 10 ft. of Lot 23, Blk. 2, "Junction Park Tract," in the City of Long Beach, County of Los Angeles, State of California, as per map recorded in Book 8, page 97, of Maps, in the office of the County Recorder of said county,

Parcel No. 53. That portion of the Pacific Electric Railway Company's private right of way in Farm Lots 75 and 88 of "The American Colony Tract," in the City of Long Beach, County of Los Angeles, State of Calif., as per map recorded in Book 19, pages 89 and 90, Misc. Recs. of said county, included within a strip of land 80 ft. in width, being 40 ft. on each side of the surveyed center line of the Pacific Electric Railway, as conveyed

to the Pacific Electric Railway Company by deeds recorded in Book 1930, page 50, and in Book 1925, page 189, respectively, of Deeds, Records of said county, lying between the W. line of Atlantic Avenue, as Atlantic Avenue is shown on said "The American Colony Tract," and a line 10 ft. west of and parallel to said W. line of Atlantic Avenue.

Parcel No. 54. The E. 10 ft. of Lots 22, 23 and 24, "Tract No. 3799," in the City of Long Beach, Co. of L.A., State of Calif., as per map recorded in Book 39, pg. 49, of Maps, in the office of the County Recorder of said county.

Parcel No. 55. The E. 10 ft. of Lot 25, "Tract No. 3799," in the City of Long Beach, County of Los Angeles, State of Calif., as per map recorded in Book 39, page 49, of Maps, in the office of the County Recorder of said county.

Parcel No. 56. The E. 10 ft. of Lot 26, "Tract No. 3799" in the City of Long Beach, County of Los Angeles, State of Calif., as per map recorded in Book 39, page 49, of Maps, in the office of the County Recorder of said county.

Parcel No. 57. The E. 10 ft. of Lot 27, "Tract No. 3799," in the City of Long Beach, County of Los Angeles, State of Calif., as per map recorded in Book 39, page 49, of Maps, in the office of the County Recorder of said county.

Parcel No. 58. The E. 10 ft. of Lot 28, "Tract No. 3799," in the City of Long Beach, County of Los Angeles, State of Calif., as per map recorded in Book 39, page 49, of Maps, in the office of the County Recorder of said county.

Parcel No. 59. The E. 10 ft. of Lots 22 and 23,"Tract No. 2339," in the City of Long Beach, Co. of L.A., State of Calif., as per map recorded in Book 23, pg. 19, of Maps, in the office of the County Recorder of said county.

Parcel No. 60. The E. 10 ft. of Lot 24, "Tract No. 2339," in the City of Long Beach, County of Los Angeles, State of Calif., as per map recorded in Book 23, page 19, of Maps, in the office of the County Recorder of said county.

Parcel No. 61. The E. 10 ft. of Lot 25, "Tract No. 2339," in the City of Long Beach,County of Los Angeles, State of Calif., as per map recorded in Book 23, page 19, of Maps, in the office of the County Recorder of said county.

Parcel No. 62. The E. 10 ft. of Lot 26, "Tract No. 2339," in the City of Long Beach, County of Los Angeles, State of Calif., as per map recorded in Book 23, page 19, of Maps, in the office of the County Recorder of said county.

Parcel No. 63. The E. 10 ft. of Lots 27 and 28, "Tract No. 2339," in the City of Long Beach, Co. of L.A., State of Calif., as per map recorded in Book 23, page 19, of Maps, in the office of the County Recorder of said county.

Parcel No. 64. The E. 10 ft. of Lot 41, "Tract No. 3463," in the City of Long Beach, Co. of L.A., State of Calif., as per map recorded in Book 38, page 51, of Maps, in the office of the County Recorder of said county.

Parcel No. 65. The E. 10 ft. of Lot 42, "Tract No. 3463," in the City of Long Beach, County of Los Angeles, State of Calif., as per map recorded in Book 38, page 51, of Maps, in the office of the County Recorder of said county.

Parcel No. 66. The E. 10 ft. of Lot 43, "Tract No. 3463," in the City of Long Beach, County of Los Angeles, State of Calif., as per map recorded in Book 38, page 51, of Maps, in the office of the County Recorder of said county.

Parcel No. 67. The E. 10 ft. of Lot 44, "Tract No. 3463," in the City of Long Beach, County of L.A., State of Calif., as per map recorded in Book 38, page 51, of Maps, in the office of the County Recorder of said county.

Parcel No. 68, The E. 10 ft. of Lot 45, "Tract No. 3463", in the City of Long Beach, County of Los Angeles, State of Calif., as per map recorded in Book 38, page 51, of Maps, in the office of the County Recorder of said county.

Parcel No. 69. The E. 10 ft. of Lot 46, "Tract No. 3463," in the City of Long Beach, County of L.A., State of Calif., as per map recorded in Book 38, page 51, of Maps, in the office of the County Recorder of said county.

Parcel No. 70. The ely. 10 ft. of the following described real property, to-wit:

Beginning at a point in the W. line of Atlantic Avenue, 12 ft. S. of the S.E. corner of Lot 46 of Tract No. 3463, as per map recorded in Book 38, page 51, of Maps, records of Los Angeles County; thence south along Atlantic Avenue 50 ft.; thence wly. to a point in the E. line of Perkins Avenue 62 ft. S. of the S.W. corner of Lot 40 of said Tract No. 3463; thence N. along Perkins Avenue a distance of 50 ft.; thence ely. in a direct line to the point of beginning.

All in "The American Colony Tract," as per map recorded in Book 19, pages 89 and 90, Misc. Recs. of the County of Los Angeles, State of Calif.,

Parcel No. 71. The ely. 10 ft. of the following real property, to-wit:

Beginning at a point in the W. line of Atlantic Avenue 62 ft. S. of the S.E. corner of Lot 46 of Tract No. 3463, as per map recorded in Book 38, page 51, of Maps, records of Los Angeles County; thence S. along Atlantic Avenue 50 ft.; thence wly. to a point in the E. line of Perkins Avenue 112 ft. S. of the SW corner of Lot 40 of said Tract No. 3463; thence N. along Perkins Avenue a distance of 50 ft.; thence ely. in a direct line to the point of beginning.

All in "The American Colony Tract," as per map recorded in Book 19, page 89 and 90, Misc. Recs. of the County of Los Angeles, State of Calif.

Parcel No. 72. The ely. 10 ft. of the following described real property, to-wit:

Beginning at a point in the W. line of Atlantic Avenue 112 ft. S. of the SE corner of Lot 46 of Tract No. 3463, as per map recorded in Book 38, page 51, of Maps, records of Los Angeles County; thence S. along Atlantic Avenue 50 ft.; thence wly. to a point in the E. line of Perkins Avenue 162 ft. S. of the SW corner of Lot 40 of said Tract No. 3463; thence N. along Perkins Avenue, a distance of 50 ft.; thence ely. in a direct line to the point of beginning.

All in "The American Colony Tract," as per map recorded in Book 19, pages 89 and 90, Misc. Recs. of the County of Los Angeles, State of Calif.

Parcel No. 73. The following described parcel:

Beginning at a point in the W. line of Atlantic Avenue 25 ft. N. of the S. line of Farm Lot 93; thence north along the W. line of Atlantic Avenue 155 ft., more or less, to the SE corner of the land conveyed to Frances J. Lewis by deed recorded in Book 242, page 326, Official Records of the County of Los Angeles, State of California; thence W. along the S. line of said land of Frances J. Lewis 10 ft.; thence S. parallel to the W. line of Atlantic Avenue to a line 25 ft. north of and parallel to the S. line of Farm Lot 93; thence E. along said line 25 ft. north of the south line of Farm Lot 93, 10 ft. to the point of beginning, all being in "The American Colony Tract," as per map recorded in Book 19, pages 89 and 90, Misc. Records of the County of L.A., State of Calif.

Parcel No. 74. A parcel of land 10 ft. in width extending from the north line of Hill Street to a line 25 ft. south of and parallel to the north line of Farm Lot 106, the E. line of

said parcel being the W. line of Atlantic Avenue.

All in "The American Colony Tract," as per map recorded in Book 19, pages 89 and 90, Misc. Recs. of the County of Los Angeles, State of Calif.

Parcel No. 75. The W. 10 ft. of Lot 21, "Tract No. 3574," in the City of Long Beach, County of Los Angeles, State of Calif., as per map recorded in Book 40, page 24, of Maps, in the office of the County Recorder of said county.

Parcel No. 76. The W. 10 ft. of Lot 19, "Tract No. 3574," in the City of Long Beach, County of Los Angeles, State of Calif., as per map recorded in Book 40, page 24, of Maps, in the office of the County Recorder of said county.

Parcel No. 77. The W. 10 ft. of Lot 17, "Tract No. 3574," in the City of Long Beach, County of Los Angeles, State of Calif., as per map recorded in Book 40, page 24, of Maps, in the office of the County Recorder of said county.

Parcel No. 78. The W. 10 ft. of Lot 15, "Tract No. 3574," in the City of Long Beach, County of Los Angeles, State of Calif., as per map recorded in Book 40, page 24, of Maps, in the office of the County Recorder of said county.

Parcel No. 79. The W. 10 ft. of Lot 13, "Tract No. 3574," in the City of Long Beach, County of Los Angeles, State of Calif., as per map recorded in Book 40, page 24, of Maps, in the office of the County Recorder of said county.

Parcel No. 80. The W. 10 ft. of Lot 11, "Tract No. 3574," in the City of Long Beach, County of Los Angeles, State of Calif., as per map recorded in Book 40, page 24, of Maps, in the office of the County Recorder of said county.

Parcel No. 81. The W. 10 ft. of Lot 9, "Tract No. 3574," in the City of Long Beach, Co. of L.A., State of Calif., as per map recorded in Book 40, pg. 24, of Maps, in the office of the County Recorder of said county.

Parcel No. 82. The W. 10 ft. of Lot 7, "Tract No. 3574" in the City of Long Beach, Co. of L.A., State of Calif., as per map recorded in Bk. 40, pg. 24, of Maps, in the office of the County Recorder of said county.

Parcel No. 83. The W. 10 ft. of Lot 5, "Tract No. 3574," in the City of Long Beach, County of Los Angeles, State of Calif., as per map recorded in Bk. 40, pg. 24, of Maps, in the office of the County Recorder of said county.

Parcel No. 84. The W. 10 ft. of Lot 3, "Tract No. 3574," in the City of Long Beach, Co. of L.A., State of Calif., as per map recorded in Bk. 40, pg. 24, of Maps, in the office of the County Recorder of said county.

Parcel No. 85. The W. 10 ft. of Lot 1, "Tract No. 3574," in the City of Long Beach, Co. of L.A., State of Calif., as per map recorded in Book 40, page 24, of Maps, in the office of the County Recorder of said county.

Parcel No. 86. Beginning at a point in the E. line of Atlantic Avenue, as shown on map of "The American Colony Tract", recorded in Book 19, pages 89 and 90, Misc. Recs. of the County of Los Angeles, State of Calif., 30 ft. N. of the S. line of Farm Lot 58, said "The American Colony Tract"; thence N. along said E. line of Atlantic Ave. 60 ft.; thence E. parallel to said S. line of Farm Lot 58 10 ft.; thence S. parallel to said E. line of Atlantic Avenue 60 ft.; thence W. parallel to said S. line of Farm Lot 58 10 ft. to the point of beginning, being a portion of Farm Lot 58, aforementioned "The American Colony Tract".

Parcel No. 87. Beginning at a point in the E. line of Atlantic Avenue, as shown on map of "The American Colony Tract", recorded in Book 19, pages 89 and 90, Misc. Recs. of the County of Los Angeles, State of Calif., 90 ft. N. of the S. line of Farm

Lot 58, said "The American Colony Tract"; thence north along said east line of Atlantic Avenue 50 ft.; thence east parallel to said south line of Farm Lot 58, 10ft.; thence S. parallel to said E. line of Atlantic Avenue 50 ft.; thence W. parallel to said south line of Farm Lot 58 ten feet. to the point of beginning, being a portion of Farm Lot 58, aforementioned, "The American Colony Tract."

Parcel No. 88. Beginning at a point in the E. line of Atlantic Avenue, as shown on map of "The American Colony Tract," recorded in Book 19, pages 89 and 90, Misc. Recs. of the County of Los Angeles, State of Calif., 140 ft. north of the south line of Farm Lot 58, said "The American Colony Tract;" thence north along said east line of Atlantic Avenue 160 ft. more or less, to the south line of parcel #2 conveyed to the City of Long Beach for street purposes by deed recorded in Book 4572, page 76, Official Records of said county and state; thence E. along said S. line of parcel #2 ten feet; thence S. parallel to said E. line of Atlantic Ave. 160 ft., more or less, to a point 140 ft. north of said south line of Farm Lot 58; thence W. 10 ft. to the point of beginning, being a portion of Farm Lot 58, aforementioned "The American Colony Tract,".

Parcel No. 89. Beginning at a point in the E. line of Atlantic Avenue, as shown on map of "The American Colony Tract," recorded in Book 19, pages 89 and 90, Misc. Recs. of the County of Los Angeles, State of Calif., 30 ft. N. of the S. line of the N. 1/2 of Farm Lot 58, said "The American Colony Tract;" thence north along said east line of Atlantic Avenue 60 ft.; thence E. parallel to said S. line of the N. 1/2 of Farm Lot 58 ten feet; thence S. parallel to said E. line of Atlantic Avenue 60 ft.; and thence W. parallel to said south line of the north 1/2 of Farm Lot 58, 10 ft. to the point of beginning, being a portion of Farm Lot 58, aforementioned "The American Colony Tract."

Parcel No. 90. Beginning at a point in the E. line of Atlantic Avenue as shown on map of "The American Colony Tract," recorded in Book 19, pages 89 and 90, Misc. Recs. of the County of L.A., State of Calif., 90 ft. north of the south line of the N. 1/2 of Farm Lot 58, said "The American Colony Tract;" thence north along said east line of Atlantic Avenue 45 ft.; thence E. parallel to said south line of the north 1/2 of Farm Lot 58, 10 ft.; thence S. parallel to said E. line of Atlantic Avenue 45 ft.; and thence W. parallel to said south line of the north 1/2 of Farm Lot 58, 10 ft. to the point of beginning, being a portion of Farm Lot 58, aforementioned "The American Colony Tract."

Parcel No. 91. Beginning at a point in the E. line of Atlantic Avenue, as shown on map of "The American Colony Tract," recorded in Book 19, pages 89 and 90, Misc. Records of the County of Los Angeles, State of Calif., 135 ft. N. of the S. line of the N. 1/2 of Farm Lot 58, said "The American Colony Tract;" thence north along said E. line of Atlantic Avenue 165 ft., more or less, to the S. line of 28th St., formerly Anderson Street; thence E. along said S. line of 28th St., 10 ft.; thence S. parallel to said E. line of Atlantic Avenue 165 ft., more or less, to a point 135 ft. N. of aforementioned S. line of the N. 1/2 of Farm Lot 58; and thence W. 10 ft. to the point of beginning, being a portion of Farm Lot 58, aforementioned "The American Colony Tract."

Parcel No. 92. The W. 10 ft. of Lots 3 to 8, both inclusive, "Atlantic Blvd. Tract No. 3," in the City of Long Beach, County of Los Angeles, State of Calif., as per map recorded in Book 11, page 92, of Maps, in the office of the County Recorder of said county.

Parcel No. 93. The W. 10 ft. of Lot 13, Blk. A, "Mountain Meadow Tract," in the City of Long Beach, County of Los Angeles, State of California, as per map recorded in Book 8, page 131, of Maps, in the office of the County Recorder of said county.

Parcel No. 94. The W. 10 ft. of Lot 25, Blk. 2, "Windermere Tract," in the City of Long Beach, County of Los Angeles, State of Calif., as per map recorded in Book 11, page 24, of Maps, Records of the County Recorder of said county.

Parcel No. 95. The W. 10 ft. of the S. 40 ft. of Lot 1, Blk. 2, "Windermere Tract," in the City of Long Beach, County of Los Angeles, State of Calif., as per map recorded in Book 11, page 24, of Maps, Recs. of the County Recorder of said county.

Parcel No. 96. The W. 10 ft. of the S. 45 ft. of the N. 90 ft. of Lot 1, Blk. 2, "Windermere Tract," in the City of Long Beach, Co. of L.A., State of Calif., as per map recorded in Bk. 11, pg. 24, of Maps, Records of the County Recorder of said County.

Parcel No. 97. The W. 10 ft. of the N. 45 ft. of Lot 1, Blk. 2, "Windermere Tract," in the City of Long Beach, County of Los Angeles, State of Calif., as per map recorded in Book 11, page 24, of Maps, Records of the County Recorder of said county.

Parcel No. 98. The W. 10 ft. of Lots 1 and 25, Blk. 1, "Windermere Tract," in the City of Long Beach, Co. of L.A., State of Calif., as per map recorded in Book 11, page 24, of Maps, Records of the County Recorder of said county.

Parcel No. 99. The E. 10 ft. of Lots 12 and 24, Blk. "A", and the E. 10 ft. of Lots 12 and 24, Blk. "B", all in "E. S. Field's Long Beach Heights No. 1", in the City of Long Beach, Co. of L.A., State of Calif., as per map recorded in Book 10, pg. 196, of Maps, Records of the County of Los Angeles, State of Calif.

Parcel No. 100. The E. 10 ft. of the N. half of Lot 9, "Atlantic Blvd. Tract No. 3," in the City of Long Beach, Co. of L.A., State of Calif., as per map recorded in Book 11, page 92, of Maps, in the office of the County Recorder of said county.

Parcel No. 101. The E. 10 ft. of the S. half of Lot 9, "Atlantic Blvd. Tract No. 3," in the City of Long Beach, Co. of L.A., State of Calif., as per map recorded in Bk. 11, pg. 92, of Maps, in the office of the County Recorder of said county.

Parcel No. 102. The E. 10 ft. of Lot 10, "Atlantic Boulevard Tract No. 3", in the City of Long Beach, Co. of L.A., State of Calif., as per map recorded in Book 11, page 92, of Maps, in the office of theCounty Recorder of said county.

Parcel No. 103. The E. 10 ft. of Lot 11, "Atlantic Blvd. Tract No. 3", in the City of Long Beach, County of Los Angeles, State of Calif., as per map recorded in Book 11, page 92, of Maps, in the office of the County Recorder of said county.

Parcel No. 104. The E. 10 ft. of Lots 12, 13 and 14, "Atlantic Blvd. Tract No. 3," in the City of LongBeach, County of L.A., State of Calif., as per map recorded in Bk. 11, pg. 92, of Maps, in the office of the County Recorder of said county.

Parcel No. 105. The E. 10 ft. of Lot 1, "Tract No. 2086," in the City of Long Beach, Co. of L.A., State of Calif., as per map recorded in Bk. 22, pg. 25, of Maps, in the office of the County Recorder of said county.

Parcel No. 106. The E. 10 ft. of Lots 2, 3, and 4, "Tract No. 2086," in the City of Long Beach, Co. of L.A., State of Calif., as per map recorded in Book 22, page 25, of Maps, in the office of the County Recorder of said county.

Parcel No. 107. The E. 10 ft. of Lot 5, "Tract No. 2086," in the City of Long Beach, Co. of L.A., State of Calif., as per map recorded in Bk. 22, pg. 25, of Maps, in the office of the County Recorder of said county.

Parcel No. 108. The E. 10 ft. of Lot 6, "Tract No. 2086,"

in the City of Long Beach, County of Los Angeles, State of Calif., as per map recorded in Bk. 22, pg. 25, of Maps, in the office of the County Recorder of said county.

Parcel No. 109. The E. 10 ft. of Lots 7 and 8, "Tract No. 2086," in the City of Long Beach, County of Los Angeles, State of Calif., as per map recorded in Book 22, page 25, of Maps, in the office of the County Recorder of said county.

Parcel No. 110 The E. 10 ft. of Lot 9, "Tract No. 2086," in the City of Long Beach, County of Los Angeles, State of California, as per map recorded in Book 22, page 25, of Maps, in the office of the County Recorder of said County.

Parcel No. 111. The E. 10 ft. of Lot 10, "Tract No. 2086," in the City of Long Beach, County of Los Angeles, State of Calif., as per map recorded in Book 22, page 25, of Maps, in the office of the County Recorder of said county.

Parcel No. 112. The E. 10 ft. of Lots 11 and 12, "Tract No. 2086," in the City of Long Beach, County of Los Angeles, State of Calif., as per map recorded in Book 22, page 25, of Maps, in the office of the County Recorder of said County.

Parcel No. 113. The E. 10 ft. of Lot 13, "Tract No. 2086", in the City of Long Beach, County of Los Angeles, State of Calif. , as per map recorded in Book 22, page 25, of Maps, in the office of the County Recorder of said county.

Parcel No. 114. The E. 10 ft. of Lots 1 to 6, both inclusive, Block 2, "Signal Tract No. 2", in the City of Long Beach, Co. of L.A., State of Calif., as per map recorded in Bk. 8, pg. 75, of Maps, in the office of the County Recorder of said county.

Parcel No. 115. The E. 10 ft. of Lot 6, "Signal Tract", in the City of Long Beach, County of Los Angeles, State of Calif., as per map recorded in Book 7, page 76, of Maps, in the office of the County Recorder of said county,

Parcel No. 116. The E. 10 ft. of Lot 5, "Signal Tract", in the City of Long Beach, Co. of L.A., State of Calif., as per map recorded in Book 7, pg. 76, of Maps, in the office of the County Recorder of said county.

Parcel No. 117. The E. 10 ft. of Lots 3 and 4, "Signal Tract," in the City of Long Beach, County of Los Angeles, State of Calif., as per map recorded in Book 7, page 76, of Maps, in the office of the County Recorder of said county.

Parcel No. 118. The E. 10 ft. of Lot 2, "Signal Tract," in the City of Long Beach, County of Los Angeles, State of Calif., as per map recorded in Book 7, page 76, of Maps, in the office of the County Recorder of said county.

Parcel No. 119. The E. 10 ft. of Lot 1, "Signal Tract," in the City of Long Beach, County of Los Angeles, State of Calif., as per map recorded in Book 7, page 76, of Maps, in the office of the County Recorder of said county.

Parcel No. 120. A strip of land 10 ft. in width lying E. of and adjacent to the E. line of Atlantic Avenue as shown on map of "The American Colony Tract," as per Book 19, pages 89 and 90, Misc. Recs. of the County of L.A., State of Calif., extending from the N. line of Spring Street to the N. line of Farm Lot 15, said strip being portions of Farm Lots 15, 22 and 33, said "The American Colony Tract."

Parcel No. 121. The E. 10 ft. of Lots 10, 11 and 12, Blk. "D", "Tract No. 2901," in the City of Long Beach, County of Los Angeles, State of Calif., as per map recorded in Book 36, page 63, of Maps, in the office of the County Recorder of said county.

Parcel No. 122. The E. 10 ft. of Lot 13, Blk. "D", "Tract No. 2901," in the City of Long Beach, Co. of L.A., State of Calif., as per map recorded in Book 36, page 63, of Maps, in the office of the County Recorder of said county.

Parcel No. 123. The E. 10 ft. of Lot 14, Blk. "D","Tract No. 2901," in the City of LongBeach, Co. of L.A., State of Calif., as per map recorded in Bk. 36, pg. 63, of Maps, in the office

of the County Recorder of said county.

Parcel No. 124. The E. 10 ft. of Lot 15, Blk. "D", "Tract No. 2901," in the City of Long Beach, Co. of L.A., State of Calif., as per map recorded in Bk. 36, pg. 63, of Maps, in the office of the County Recorder of said county.

Parcel No.125. The E. 10 ft. of Lots 16 and 17, Blk. "D", "Tract No. 2901," in the City of Long Beach, Co. of L.A., State of Calif., as per map recorded in Book 36, page 63, of Maps, in the office of the County Recorder of said county.

Parcel No. 126. The E. 10 ft. of Lot 18, Blk. "D", "Tract No. 2901," in the City of Long Beach, County of Los Angeles, State of Calif., as per map recorded in Book 36, pg. 63, of Maps, in the office of the County Recorder of said county.

Parcel No. 127. The E. 10 ft. of Lot 10, Blk. "G", "Tract No. 2901," in the City of Long Beach, County of Los Angeles, State of Calif., as per map recorded in Book 36, page 63, of Maps, in the office of the County Recorder of said county.

Parcel No. 128. The E. 10 ft. of Lot 11, Blk. "G", "Tract No. 2901," in the City of Long Beach, Co. of L.A., State of Calif., as per map recorded in Bk. 36, pg. 63, of Maps, in the office of the County Recorder of said county.

Parcel No. 129. The E. 10 ft. of Lot 12, Blk. "G","Tract No. 2901," in the City of Long Beach, County of L.A., State of Calif., as per map recorded in Bk. 36, pg. 63, of Maps, in the office of the County Recorder of said county.

Parcel No. 130. The E. 10 ft. of Lot 13, Blk. "G", "Tract No. 2901," in the City of Long Beach, Co. of L.A., State of Calif., as per map recorded in Bk. 36, pg. 63, of Maps, in the office of the County Recorder of said county.

Parcel No. 131. The E. 10 ft. of Lot 14, Blk. "G", "Tract No. 2901," in the City of Long Beach,County of Los Angeles, State of Calif.,as per map recorded in Book 36, pg. 63, of Maps, in the office of the County Recorder of said county.

Parcel No. 132. The E. 10 ft. of Lots 15 and 16, Blk. "G" "Tract No. 2901", in the City of Long Beach, Co. of L.A., State of Calif., as per map recorded in Bk. 36, pg. 63, of Maps, in the office of the County Recorder of said county.

Parcel No. 133. The E. 10 ft. of Lots 17 and 18, Blk. "G", "Tract No. 2901," in the City of Long Beach, Co. of L.A., State of Calif., as per map recorded in Bk. 36, pg. 63, of Maps, in the office of the County Recorder of said county.

Parcel No. 134. The E. 10 ft. of Lots 14 and 15, Blk. "K", "Tract No. 2901", in the City of Long Beach, County of L.A., State of Calif., as per map recorded in Bk. 36,page 63, of maps, in the office of the County Recorder of said county.

Parcel No. 135. The E. 10 ft. of Lot 16, Block "K", "Tract No. 2901", in the City of Long Beach, Co. of L.A., State of Calif., as per map recorded in Bk. 36, pg. 63, of Maps, in the office of the County Recorder of said county.

Parcel No. 136. The E. 10 ft. of Lots 17, 18 and 19, Blk. "K","Tract No. 2901", in the City of Long Beach, Co. of L.A., State of Calif., as per map recorded in Bk. 36, pg. 63, of Maps, in the office of the County Recorder of said county.

Parcel No. 137. The E. 10 ft. of Lot 20, Blk. "K","Tract No. 2901," in the City of Long Beach, County of Los Angeles, State of Calif., as per map recorded in Bk. 36, pg. 63, of Maps, in the office of the County Recorder of said county.

Parcel No. 138. The E. 10 ft. of Lot 13, Blk. "K","Tract No. 2901," in the City of Long Beach, Co. of L.A., State of Calif., as per map recorded in Bk. 36, pg. 63, of Maps, in the office of the County Recorder of said county.

Parcel No. 139. The E. 10 ft. of Lot 13, Block "D", "Tract No. 3207," in the City of Long Beach, County of Los Angeles, State of Calif., as per map recorded in Book 33, page 7, of Maps, in the office of the County Recorder of said county.

Parcel No. 140. The E. 10 ft. of Lots 14 and 15, Block "D", "Tract No. 3207," in the City of Long Beach, County of Los Angeles, State of California, as per map recorded in Book 33, page 7, of Maps, in the office of the County Recorder of said county.

Parcel No. 141. The E. 10 ft. of Lot 16, Block "D", "Tract No. 3207," in the City of Long Beach, County of Los Angeles, State of California, as per map recorded in Book 33, page 7, of Maps, in the office of the County Recorder of said county.

Parcel No. 142. The E. 10 ft. of Lot 17, Block "D", "Tract No. 3207," in the City of Long Beach, County of Los Angeles, State of California, as per map recorded in Book 33, page 7, of Maps, in the office of the County Recorder of said County.

Parcel No. 143. The E. 10 ft. of Lots 18 and 19, Block "D", "Tract No. 3207," in the City of Long Beach, County of Los Angeles, State of California, as per map recorded in Book 33, page 7, of Maps, in the office of the County Recorder of said county.

Parcel No. 144. The E. 10 ft. of Lots 20 and 21, Block "D", "Tract No. 3207," in the City of Long Beach, County of Los Angeles, State of California, as per map recorded in Book 33, page 7, of Maps, in the office of the County Recorder of said county.

Parcel No. 145. The E. 10 ft. of Lot 22, Block "D", "Tract No. 3207," in the City of Long Beach, County of Los Angeles, State of California, as per map recorded in Book 33, page 7, of Maps, in the office of the County Recorder of said county.

Parcel No. 146. The E. 10 ft. of Lots 23 and 24, Block "D", "Tract No. 3207," in the City of Long Beach, County of Los Angeles, State of California, as per map recorded in Book 33, page 7, of Maps, in the office of the County Recorder of said county.

Parcel No. 147. The E. 10 ft. of Lots 1 to 6, both inclusive, "Atlantic Blvd. Tract.No. 2", in the City of Long Beach, County of Los Angeles, State of Calif., as per map recorded in Book 11, page 71, of Maps, in the office of the County Recorder of said county.

Done in open court this 28th day of March 1928.

Victor R. McLucas, Judge of the Superior Crt.

Copied by M. Parker May 8, 1928; compared by B. Kaplan.

PLATTED ON INDEX MAP NO. 30 30 BY Booth 8-20-28

PLATTED ON ASSESSOR'S BOOK NO. 155 155 ... Kimball ... 4-25-'29
157 157 ... BY Kimball 4-29-'29.
400 400 .... Kimball 12-14-'28

CHECKED BY Bamum Kimball CROSS REFERENCED BY Houston 6-22-28

Recorded in Book 8535, page 152, Official Records, Apr. 30, 1928.
Grantor: City of Pomona.
Grantee: Frank C. Eells.
Nature of Conveyance: Corporation Quit Claim Deed.
Date of Conveyance: April 24, 1928.
Consideration: $10
Description: That certain portion of Holt Avenue, being a strip of land 15 ft. wide, lying directly sly. and adjoining the ely. 320.59 ft. of Lot 3, of the Pierce Tract, as recorded in Book of Deeds 1346, at page 241 and 242, Records of Los Angeles County, California.

Copied by M. Parker May 8, 1928; compared by B. Kaplan.

PLATTED ON INDEX MAP NO. 49 OK. BY Gott - 5-15-28

PLATTED ON ASSESSOR'S BOOK NO. OK 386 BY Kimball 3-27-1929

CHECKED BY Kimball CROSS REFERENCED BY Houston 6-22-28

Recorded in Book 7843, page 266, Official Records, April 30, 1928.
Grantors: Lloyd Alexander Jeffress and Sylvia E. Jeffress.
Grantee: City of Pasadena.
Nature of Conveyance: Quitclaim Deed.
Date of Conveyance: April 16, 1928.
Consideration: $25.00
Description: Lot 47, Block "E"; and Lots 2, 3, 39, 40 and 41, Block "F", North Pasadena Tract; and each and every part and parcel of said North Pasadena Tract, as per map recorded in Book 37, page 42, Misc. Recs. of L.A.Co.
Accepted by City of Pasadena April 24, 1928; B. Chamberlain, Cy.Clk.
Copied by M. Parker May 8, 1928; compared by B. Kaplan.

PLATTED ON INDEX MAP NO. 42 O.K. BY Houston

PLATTED ON ASSESSOR'S BOOK NO. 194 BY Kimball 1-25-'29

CHECKED BY Bainum CROSS REFERENCED BY Houston 6-22-28

Recorded in Book 7866, page 111, Official Records, April 30, 1928.
Grantors: Richard P. Whigham, Minnie C. Whigham.
Grantee: City of Pasadena.
Nature of Conveyance: Quitclaim Deed.
Date of Conveyance: April 14, 1928.
Consideration: $20
Description: That portion of Lots 1 and 2, E. J. McMillen's Tract, as per map recorded in Book 8, page 9, Records of Maps, described as:

Beginning at a point in the wly. line of said Lot 1, distant thereon 100 ft. nly. from the S.W. corner thereof; thence nly., along the said wly. line of Lot 1, a distance of 50 ft.; thence ely., at right angles to the said wly. line of Lot 1, a distance of 125 ft; thence sly., parallel with the said wly. line of Lot 1, a distance of 50 ft.; thence wly., at right angles to said wly. line of Lot 1, a distance of 125 ft. to the point of beginning; being all of the land conveyed to the Grantors herein by deed recorded in Book 5473, page 204, Records of Deeds of Los Angeles County, California.
Accepted by City of Pasadena April 17, 1928; B.Chamberlain, Cy.Clk.
Copied by M. Parker May 8, 1928; compared by B. Kaplan.

PLATTED ON INDEX MAP NO. 42 O.K. BY Houston

PLATTED ON ASSESSOR'S BOOK NO. 194 BY Kimball 1-26-'29

CHECKED BY Bainum CROSS REFERENCED BY Houston 6-22-28

Recorded in Book 7125, page 86, Official Records, April 20, 1928.
Grantor: Pasadena City School District of Los Angeles County.
Grantee: City of Pasadena.
Nature of Conveyance: Grant Deed.
Date of Conveyance: March 15, 1928.
Consideration: $5.00
Granted for: Public Road and Highway purposes.
Description: The ely. 5 ft. of Lots 6, 7, 8, 9 and 10, Block "K" in the Raymond Addition to Pasadena, recorded in Book 18, page 19, et seq., Misc. Recs. of said county.
Accepted by City of Pasadena April 17, 1928; B.Chamberlain,Cy.Clk.
Copied by M. Parker May 8, 1928; compared by B, Kaplan.

PLATTED ON INDEX MAP NO. 42 BY Gott 6-28-28

PLATTED ON ASSESSOR'S BOOK NO. 51 BY Kimball 1-10-'29

CHECKED BY Bainum CROSS REFERENCED BY Houston 6-22-28

Recorded in Book 7786, page 337, Official Records, April 12, 1928.
Grantor: Pacific SouthWest Trust and Savings Bank, formerly Los Angeles Trust and Savings Bank.
Grantee: City of El Segundo.
Nature of Conveyance: Corporation Grant Deed.
Date of Conveyance: Sept. 8, 1924.
Consideration: $10
Description: Lot 20, in Block 10, Sheet No. 1, El Segundo Tract, as per map recorded in Book 18, page 69 of Maps in the office of the County Recorder of said county.
Subject to all taxes for the fiscal year 1924-25.
Subject to all municipal taxes, assessments and liens of the City of El Segundo.
Subject to conditions, restrictions, reservations, easements, rights and rights of way of record, if any.
Accepted by City of El Segundo Sept. 26, 1924; V.D.McCarthy,Cy.Clk.
Copied by M. Parker May 9, 1928; compared by B. Kaplan.

PLATTED ON INDEX MAP NO. 23 OK BY Houston

PLATTED ON ASSESSOR'S BOOK NO. 381 A.O.K BY Bainum 4-19-29

CHECKED BY Kimball CROSS REFERENCED BY Houston 6-22-28

Recorded in Book 7843, page 265, Official Records, April 30, 1928.
Grantors: L. E. Posey, Lula Posey, E. A. Decherd, Tillie G. Decherd.
Grantee: City of Pasadena.
Nature of Conveyance: Grant Deed.
Date of Conveyance: April 10, 1928.
Consideration: $75.00
Granted for: All the right, title and interest in and to the wly. 50 ft. of the sly. 200 ft. of Lot 8, E.J. McMillen's Tract, as per map recorded in Book 8, page 9, Records of Maps of Los Angeles County, State of California, conveyed to L. E. Posey, Grantor herein, by deed recorded in Book 2849, Page 67, Official Records of Los Angeles County.
Also any and all interest of the Grantors herein in and to any and all portions of said E. J. McMillen's Tract.
Accepted by City of Pasadena April 17, 1928; B.Chamberlain,Cy.Clk.
Copied by M. Parker May 9, 1928; compared by B. Kaplan.

PLATTED ON INDEX MAP NO. 42 OK BY Houston

PLATTED ON ASSESSOR'S BOOK NO. 194 BY Kimball 1-26-29

CHECKED BY Bainum CROSS REFERENCED BY Houston 6-22-28 D 66

Recorded in Book 7859, page 277, Official Records, April 30, 1928.
Grantor: Masonic Homes of California.
Grantee: City of Pasadena.
Nature of Conveyance: Quitclaim Deed.
Date of Conveyance: April 12, 1928.
Consideration: $20
Description: Lots 67 and 71, Block "E", North Pasadena Tract, as per Map recorded in Book 37, page 42, Misc. Recs. of L.A. County.
Accepted by City of Pasadena April 17, 1928; B. Chamberlain, Cy.Clk.
Copied by M. Parker May 9, 1928; compared by B. Kaplan.

PLATTED ON INDEX MAP NO. 42 O.K. BY Houston

PLATTED ON ASSESSOR'S BOOK NO. 194 BY Kimball 1-26-29

CHECKED BY Bainum CROSS REFERENCED BY Houston 6-22-28

Recorded in Book 7862, page 209, Official Records, May 3, 1928.
Entered on Certf. DM-38593, June 4, 1926.
Document No. 97321. Last Certf. No. same.
Grantor: Alford P. Olmstead.
Grantee: City of Compton.
Nature of Conveyance: Grant Deed.
Date of Conveyance: Nov. 28, 1925.
Granted for: Main Street.
Description: An undivided one-half interest in and to
A strip of land five feet wide, being the sly. five feet of Lot 21, of Tract No. 6650, as shown on map recorded in Book 69, page 44 of Maps, records of L.A.Co.
To be known as Main Street.
Accepted by City of Compton May 18, 1926; M. Hecock, Cy. Clk.
Copied by M. Parker May 9, 1928; compared by B. Kaplan.

PLATTED ON INDEX MAP NO. 32 32 BY Hildebrand 8-24-28

PLATTED ON ASSESSOR'S BOOK NO. OK 439 BY Kimball 3-26-1929

CHECKED BY Kimball CROSS REFERENCED BY Houston 6-22-28

Entered on Certf. No. DE-36063, April 25, 1928.
Document No. 142877, Last Certf. No. same.
Grantors: Wm. Neff and Sadie L. Neff.
Grantee: City of Long Beach.
Nature of Conveyance: Grant Deed.
Date of Conveyance: March 22, 1928.
Granted for: Street and Alley purposes.
Description: The sly. 5 ft. of the S. 64.55 ft. of the W. 130 ft. of the North quarter of the West quarter of Farm Lot 48 of the Alamitos Tract, as per map recorded in Book 36, page 37 of Misc. Recs. in the office of the Recorder of said County; the said distance and areas being computed to center of adjoining streets and avenues, except Alamitos Avenue, as to which the distance and areas are computed so as to include all of said Avenue lying E. of the prolonged center line of Orange Street and south of the north line of said Lot produced wly. to its intersection with the aforesaid center line of Orange St.
Accepted by City of Long Beach April 20, 1928; J.C.Brison, Cy.Clk.
Copied by M. Parker May 10, 1928; compared by B. Kaplan.

PLATTED ON INDEX MAP NO. 30 BY Hildebrand 8-21-28

PLATTED ON ASSESSOR'S BOOK NO. 150 BY Kimball 3-19-29

CHECKED BY Bainum CROSS REFERENCED BY Houston 6-22-28

Entered on Certf. No. CG-28989, April 25, 1928.
Document No. 142875, Last Certf. No. same.
Grantors: Henry Joseph Newing and Annie L. Newing.
Grantee: City of Long Beach.
Nature of Conveyance: Grant Deed.
Date of Conveyance: May 22, 1926.
Granted for: Street purposes.
Description: - The sly. 5 ft. of the E. 40 ft. of the N. 1/4 of the W. 1/4 of Farm Lot 48 of the Alamitos Tract, including Alamitos Beach Townsite, as per map recorded in Book 36, page 37, et seq. Misc. Recs., in the office of the Recorder of said County, The area of said Lot 48 being computed to center of all adjoining streets and avenues except Alamitos Avenue, as to which the area and acreage is computed so as to include all of said avenue lying E. of the prolonged center line of Orange Street and South of the North line of said Lot 48 produced wly. to the intersection with the aforesaid center line of Orange Street.
Accepted by City of Long Beach April 20, 1928; J. O. Brison, Cy. Clk.
Copied by M. Parker May 10, 1928; compared by B. Kaplan.

PLATTED ON INDEX MAP NO. 30 BY Hildebrand 8-21-28

PLATTED ON ASSESSOR'S BOOK NO. 150 BY Kimball 3-19-29

CHECKED BY Bainum CROSS REFERENCED BY Houston 6-22-28

Entered on Certf. CJ-29853, April 25, 1928.
Document No. 142874, Last Certf. No. same.
Grantor:: Nella L. Wilks, formerly Nella L. Atkison.
Grantee: City of Long Beach.
Nature of Conveyance: Grant Deed.
Date of Conveyance: March 23, 1928.
Granted for: Street purposes.
Description: The sly. 5 ft. of the N. 1/4 of the W 1/4 of Farm Lot 48 of Alamitos Tract as shown on map recorded in Book 36, pages 37 et seq., of Misc. Recs. in the office of the Recorder of said County, Excepting the W. 130 ft. and the E. 160 ft. thereof. The area of said Lot 48 being computed to center of all adjoining streets and avenues except Alamitos Avenue as to which the area is computed so as to include all of said avenue lying E. of the prolonged center line of Orange Street and South of the North line of said Lot 48 produced wly.
Accepted by City April 20, 1928; J. O. Brison, Cy. Clk.
Copied by M. Parker May 10, 1928; compared by B. Kaplan.

PLATTED ON INDEX MAP NO. 30 BY Hildebrand 8-21-28

PLATTED ON ASSESSOR'S BOOK NO. 150 BY Kimball 3-19-29

CHECKED BY Bainum CROSS REFERENCED BY Houston 6-22-28

Entered on Certf. No. EO-46992, April 27, 1928.
Document No. 143020.
Grantors: Harry L. Ogg, and Jessie A. Ogg; Bedell and Ogg Company.
Grantee: City of Compton.
Nature of Conveyance: Road Deed.
Date of Conveyance: Feb. 16, 1928. C.S. 8573
Granted for: Olive Street.
Description: That portion of Lot 6, Range 7 of the Temple and Gibson Tract as shown on map recorded in Book 2, pages 540 and 541, Misc. Recs. of L.A. Co., within the following described boundaries:

Beginning at the intersection of the nly. line of said lot with a line that is parallel with and 300 ft. wly., measured at right angles, from the ely. line of said lot, being a point in the wly. line of Addition No. 1 to the City of Compton; thence ely. along said nly. line 100 ft. to the ely. line of said Addition No. 1; thence sly. along said last mentioned ely. line to a line that is parallel with and 14.5 ft. sly., measured at right angles, from said nly. line; thence wly. along said parallel line to said wly. line of Addition No.1; thence nly. in a direct line to the point of beginning.

To be known as Olive Street.

Accepted by City of Compton April 17, 1928; M. Hecock, Cy.Clk.
Copied by M. Parker May 10, 1928; compared by B. Kaplan.

PLATTED ON INDEX MAP NO. 32 BY Hildebrand 8-24-28

PLATTED ON ASSESSOR'S BOOK NO. 463 BY Kimball 1-7-29

CHECKED BY Balnum CROSS REFERENCED BY Houston 6-22-28

Recorded in Book 5192, page 132, Official Records, Sept. 30, 1925.
Grantors: John Mutchler, Sue Mutchler, George Mutchler, Edah Mutchler,
Grantee: City of Maywood.
Nature of Conveyance: Permanent Easement.
Date of Conveyance: May 11, 1925. Consideration: $1
Granted for: Slauson Ave. and Atlantic Blvd. C.S. 8686 C.S. 8858
Description: A strip of land 25 ft. wide being the sly. 25 ft. of Lot No. 1357, said strip of land abutting on Slauson Ave.; and also, a strip of land 15 ft. wide, being the ely. 15 ft. of said Lot No. 1357, said strip of land abutting on Atlantic Blvd. in Tract 3648, as shown in Book 40, pages 60 and 61 of Maps, Records of Los Angeles County.

To be used as and for two public streets and for no other purpose; said streets to be known as and called Slauson Ave. and Atlantic Blvd.

Accepted by City of Maywood; L.J. Walter, City Clerk.
Copied by M. Parker May 10, 1928; compared by B. Kaplan.

PLATTED ON INDEX MAP NO. 35 BY Powse 8-31-28

PLATTED ON ASSESSOR'S BOOK NO. 459 BY Kimball 4-12-29

CHECKED BY Kimball CROSS REFERENCED BY Houston 6-22-28

Recorded in Book 4232, page 229, Official Records, Dec. 8, 1924.
Grantors: John Arnesen and Tina Arnesen.
Grantee: City of Burbank.
Nature of Conveyance: Grant of Easement.
Date of Conveyance: Dec. 2, 1924.
Consideration: $1
Description: A strip of land 15 ft. wide being the sely. 15 ft. of the nwly. 167½ ft. of Lot 8, Block 36, town of Burbank

M.R. 17-19, records of Los Angeles County.
It is understood in the granting of this easement that it shall in no wise be construed to prevent the grantors from the use of this land for ordinary purposes aside from permanent buildings.
Accepted Dec. 2, 1924 by City of Burbank, F.S.Webster, Cy.Clk.
Copied by M. Parker May 10, 1928; compared by B. Kaplan.

PLATTED ON INDEX MAP NO. 40 BY Hildebrand 7-5-28
PLATTED ON ASSESSOR'S BOOK NO. 705 BY Kimball 2-27-29
CHECKED BY Smith CROSS REFERENCED BY Houston 6-22-28

Recorded in Book 2534, page 268, Official Records, Dec. 5, 1923.
Grantors: Jay Henry, James Harvey Price, Eliza Price, Mrs. Frankie C. Perkins, Eugene D. Perkins, Annie E. Shriner, Charles D. Dinsmoor, Bessie Dinsmoor, Henry Hench, Edith Hench, Harley R. Coburn, Rinnie C. Coburn, Mark S. Van Leuven, Minnie M. Van Leuven, Thina Arnesen, John Arnesen, Perry T. Beauchamp, Katie H. Beauchamp, J. Watterston, Gertrude E. Watterston, Ralph W. Knodle; Mrs. Ralph Knodle, also known as Mildred V. Knodle; Jay N. Clark, Paul H. Wollam, Estelle I. Wollam, Grant H. Hoff, Edith Hoff, Ruby A. Berry, Richard Eustice, Katherine Eustice, Sue C. Wallace.
Grantee: City of Burbank.
Nature of Conveyance: Grant Deed.
Date of Conveyance: Nov. 27, 1923.
Granted for: San Jose Street
Description: A strip of land 60 ft. in width extending from the most nly. boundary line Lots 1 and 2 Block 36 and extending in a swly. direction to and including Lots 16 and 17 Block 36; and parallel to and at an equal distance of 320 ft. from the most wly. boundary line of said lots, 2 to 16 inclusive, Block 36, said lots facing on Cypress Avenue, said strip of land to be used as a public street and to be known as San Jose Street.
All of which property is in the town of Burbank and is of record in Los Angeles County, M.R. 17-19.
Accepted by City of Burbank Nov. 27, 1923; F.S.Webster, Cy.Clk.
Copied by M. Parker May 10, 1928; compared by B. Kaplan.

PLATTED ON INDEX MAP NO. 40 BY Hildebrand 7-5-28
PLATTED ON ASSESSOR'S BOOK NO. 705 BY Kimball 2-27-1929
CHECKED BY Smith CROSS REFERENCED BY Houston 6-22-28

Recorded in Book 2826, page 294, Official Records, Dec. 5, 1923.
Grantors: Annie L. Bradford, Earl Bradford, Annie E. Shriner, William W. Jordan, Jennie M. Jordan, H.R.Coburn, Rinnie C. Coburn, Jay Henry, W. M. Hamner, Millie Hamner, Gertrude E. Watterston, J. Watterston, Chas. A. Wolfangle, Phoebe Wolfangle, Chas. I. Kaufhold, Catherine Mary Kaufhold, Henry Hench, Edith Hench,
Grantee: City of Burbank.
Nature of Conveyance: Grant Deed.
Date of Conveyance: Nov. 27, 1923.
Consideration: $10
Granted for: Alley.

Description: A strip of land 15 ft. in width extending from the most nly. line of Lot 2 Block 36 in a swly. direction to the most sly. line of Lot 16 Block 36, and parallell to and at a distance of 152½ ft. from the wly. boundary line of said Lots 2 to 16 inclusive, Block 36, facing on Cypress Avenue in the City of Burbank, all of which property is as of record in Los Angeles County, M.R.17-19. Said strip of land to be used as an alley only by the municipality for public utilities such as telephone, electric light services, water, sewer and gas lines and collection of garbage and any other sanitary purposes and protection of life and property, and permitting said municipality ingress and egress at all times for the maintenance and installation of the above said public utilities. Accepted by City of Burbank Nov. 27, 1923; F.S.Webster, City Clk. Copied by M. Parker May 10, 1928; compared by B. Kaplan.

PLATTED ON INDEX MAP NO. 40 BY Hildebrand 7-5-28

PLATTED ON ASSESSOR'S BOOK NO. 705 BY Kimball 12-27-28

CHECKED BY Smith CROSS REFERENCED BY Houston 6-22-28

Recorded in Book 7137, page 78, Official Records, May 4, 1928.

RESOLUTION NO. 6048.

A RESOLUTION OF THE BOARD OF DIRECTORS OF THE CITY OF PASADENA DEDICATING CERTAIN PROPERTY FOR STREET PURPOSES AND WIDENING OF HOWARD STREET.

WHEREAS, the City of Pasadena is the owner of Lot 14, Replat of Lots 13, 14 and 15 of Painter's Replat, as per map recorded in Book 54, page 69, Misc. Recs. of L.A.Co., State of Calif.:

WHEREAS, it is desirable that the sly. 5 ft. of said Lot 14 be dedicated for street purposes:

NOW THEREFORE, Be it resolved by the Board of Directors of the City of Pasadena:

Sec. 1. That a portion of said Lot 14, included within the following described exterior boundary lines, be and the same is hereby dedicated for street purposes to be known as a part of Howard Street, to-wit:

Beginning at the sely. corner of said Lot 14; thence wly. along the sly. boundary line thereof to the swly. corner thereof; thence nwly. along the wly. boundary line of said Lot 14 to a point in a line that is distant 5 ft. nly. from and parallel with the prolonged sly. boundary line of said Lot 14; thence ely. and parallel with the said prolonged sly. boundary line of Lot 14 to a point in the ely. boundary line of said Lot 14; thence sly. along the said ely. boundary line of Lot 14 to the point of beginning.

Sec. 2. That the City Clerk be and she is hereby authorized and directed to record a certified copy of this resolution in the office of the County Recorder of Los Angeles County.

Sec. 3. The City Clerk shall certify to the adoption of this resolution.

I hereby certify that the foregoing resolution was adopted by the Board of Directors of the City of Pasadena at its meeting held May 1, 1928, by the following vote:

Ayes: Directors, Daugherty, Jenkins, Merrill, Monroe, Taylor, Wopschall.

Noes: None.

Bessie Chamberlain, City Clerk.

Signed and approved this 1st day of May, 1928.

Clayton R. Taylor, Chairman of the Board of Directors, City of Pasadena.

Copied by M. Parker May 11, 1928; compared by B. Kaplan.

PLATTED ON INDEX MAP NO. 42 BY Goff 6-28-28

PLATTED ON ASSESSOR'S BOOK NO. 58 58 BY Kimball 12-24-28

CHECKED BY Ballum CROSS REFERENCED BY Houston 6-22-28

Recorded in Book 8594, page 30, Official Records, May 7, 1928.
Grantors: Charles A. Baker and Alice Louise Baker.
Grantee: City of El Monte.
Nature of Conveyance: Quitclaim Deed.
Date of Conveyance: March 6, 1928.
Consideration: $10
Granted for: Highway purposes. see D.38-117
Description: The E. 20 ft. of Lots 1 and 2 of Tract No. 3220, in the City of El Monte, County of Los Angeles, State of California, as per map recorded in Book 33, page 56 of Maps, in the office of the County Recorder of said County.
Accepted by City of El Monte April 2, 1928; B. B. Moore, Cy.Clk.
Copied by M. Parker May 15, 1928; compared by B. Kaplan.

PLATTED ON INDEX MAP NO. 46 O.K. BY Rowse 7-12-28.
PLATTED ON ASSESSOR'S BOOK NO. 378 BY Kimball 1-31-29
CHECKED BY Bainum CROSS REFERENCED BY Houston 6-22-28

Recorded in Book 7165, page 18, Official Records, May 7, 1928.
Grantors: Samuel T. Foden and Vera E. Foden.
Grantee: City of Pasadena.
Nature of Conveyance: Quitclaim Deed.
Date of Conveyance: April 23, 1928.
Consideration: $15
Description: The ely. 25 ft. of the sly. 200 ft. of Lot 6, E.J. McMillen's Tract, as per map recorded in Book 8, page 9, Records of Maps of Los Angeles County.
Accepted by City of Pasadena May 1, 1928; B. Chamberlain, Cy.Clk.
Copied by M. Parker May 15, 1928; compared by B. Kaplan.

PLATTED ON INDEX MAP NO. 42 OK BY Houston
PLATTED ON ASSESSOR'S BOOK NO. 194 BY Kimball 1-26-29
CHECKED BY Bainum CROSS REFERENCED BY Houston 6-22-28

Recorded in Book 7156, page 41, Official Records, May 7, 1928.
Grantors: Maud B. Whitehorn. Will W. Beach, her Attorney-in-fact.
Grantee: City of Pasadena.
Nature of Conveyance: Quitclaim Deed.
Date of Conveyance: April 30, 1928.
Consideration: $80
Description: Lots 13 to 22 both inclusive, in Block "F" of North Pasadena Tract as per map recorded in Book 37, Page 42, Misc. Recs. of L.A.Co., being the lots conveyed to W.B. Johnson by Will W. Beach by deed recorded in Book 592, Page 264, Records of Deeds of Los Angeles County, and lots 13 to 16, both inclusive, in Block "H" of said North Pasadena Tract; all of which lots were quitclaimed by said W.B.Johnson to the Grantor herein by deed dated April 28, 1928.
Accepted by City of Pasadena May 1, 1928; B. Chamberlain, Cy.Clk.
Copied by M. Parker May 15, 1928; compared by B. Kaplan.

PLATTED ON INDEX MAP NO. 42 OK BY Houston
PLATTED ON ASSESSOR'S BOOK NO. 194 BY Kimball 1-26-29
CHECKED BY Bainum CROSS REFERENCED BY Houston 6-22-28

Recorded in Book 7196, page 115, Official Records, May 7, 1928.
Grantor: Susanna P. Bryant.
Grantee: City of Long Beach.
Nature of Conveyance: Grant Deed.
Date of Conveyance: April 17, 1928.
Granted for: Street purposes.
Description: That portion of the Ro. Los Alamitos as shown on map recorded in Book 1, page 460 et seq. of Patents, records of Los Angeles County, within a strip of land 80 ft. wide, lying 40 ft. on each side of the following described center line:

Beginning at the nwly. corner of Section 2, T. 5 S., R. 12 W., as shown on Map No. 2 of a portion of the Ro. Los Alamitos filed in Case No. 13527 of the Superior Court of the State of California in and for the County of Los Angeles; the nly. line of said section having a bearing of due East from said point of beginning; thence wly. along a curve concave to the N., tangent to said nly. line, and having a radius of 1261.06 ft., a distance of 591.50 ft. to the end of same; thence N. 63°07'30" W. 354.8 ft. to the beginning of a curve concave to the S., tangent to said last mentioned course, and having a radius of 955.37 ft.; thence wly. along said last mentioned curve 450.21 ft. to the end of same; thence S. 89°52'30" W. 1931.8 ft. to the intersection of the center line of 7th St. with the center line of Flint Avenue both as shown on map of Alamitos Heights, recorded in Book 5, page 124 of Maps, records of said county.

Excepting therefrom that portion thereof which lies nely. of a line that is parallel with and 40 ft. nely., measured at right angles, from the nely. line of the Alamitos Tract, as shown on map recorded in Book 36, page 37 et seq., Misc. Recs. of said county and any portion thereof within public highways of record.

To be known as Seventh Street.

Accepted by City of Long Beach May 2, 1928; J.O.Brison, Cy.Clk.
Copied by M. Parker May 15, 1928; compared by B. Kaplan.

PLATTED ON INDEX MAP NO. 31 BY Hildebrand 8-22-28

PLATTED ON ASSESSOR'S BOOK NO. 151 BY Kimball 1-2-29

CHECKED BY [illegible] CROSS REFERENCED BY Crane 7-26-28

Recorded in Book 7876, page 235, Official Records, May 7, 1928.
Grantors: Robert W. Edmunds, Ann J. Edmunds; Margaret E. Collis, formerly Margaret E. Edmunds.
Grantee: City of Long Beach.
Nature of Conveyance: Grant Deed. See D.69-114
Date of Conveyance: April 3, 1928.
Granted for: Street purposes.
Description: Beginning at the N.W. corner of Lot 1, "Tract No. 4210", as per Map Book 45, page 10, Records of said county, said point of beginning being also a corner of "Tract No. 5223" as per map Book 55, page 25, Records of said county; thence W. along a north line of said Tract No. 5223, 30 ft.; thence N. along an E. line of said Tract No. 5223 and continuing along the E. line of a parcel of land conveyed to the City of Long Beach for street purposes as recorded in Official Records 4754, page 95, to the N. line of said parcel; thence E. 30 ft.; thence S. parallel to the second course of this description to the intersection with the projection wly. of the S. line of Lot 6, "Tract No. 5226" as per Map Book 58, page 32, Records of said county; thence S. 40 ft. to the N.W. corner of Lot 15, said Tract No. 5226; thence W. along

one course Missing

projection wly. of the N. line of said Lot 15, Tract No. 5226, to the intersection with the projection nly. of the W. line of aforementioned Lot 1, Tract No. 4210; and thence south along said projection nly. to the point of beginning, being a portion of Lot 53, "Alamitos Tract" as per Misc. Recs. 36, pages 37 to 44, of said Los Angeles County.
Accepted by City of Long Beach April 17, 1928; J.C.Brison, Cy.Clk.

SKETCH SHOWING PORTION
OF LOT NO. 53 ALAMITOS TRACT
DEEDED TO THE CITY OF LONG BEACH
FOR STREET PURPOSES.
Red tint shows portion deeded. —

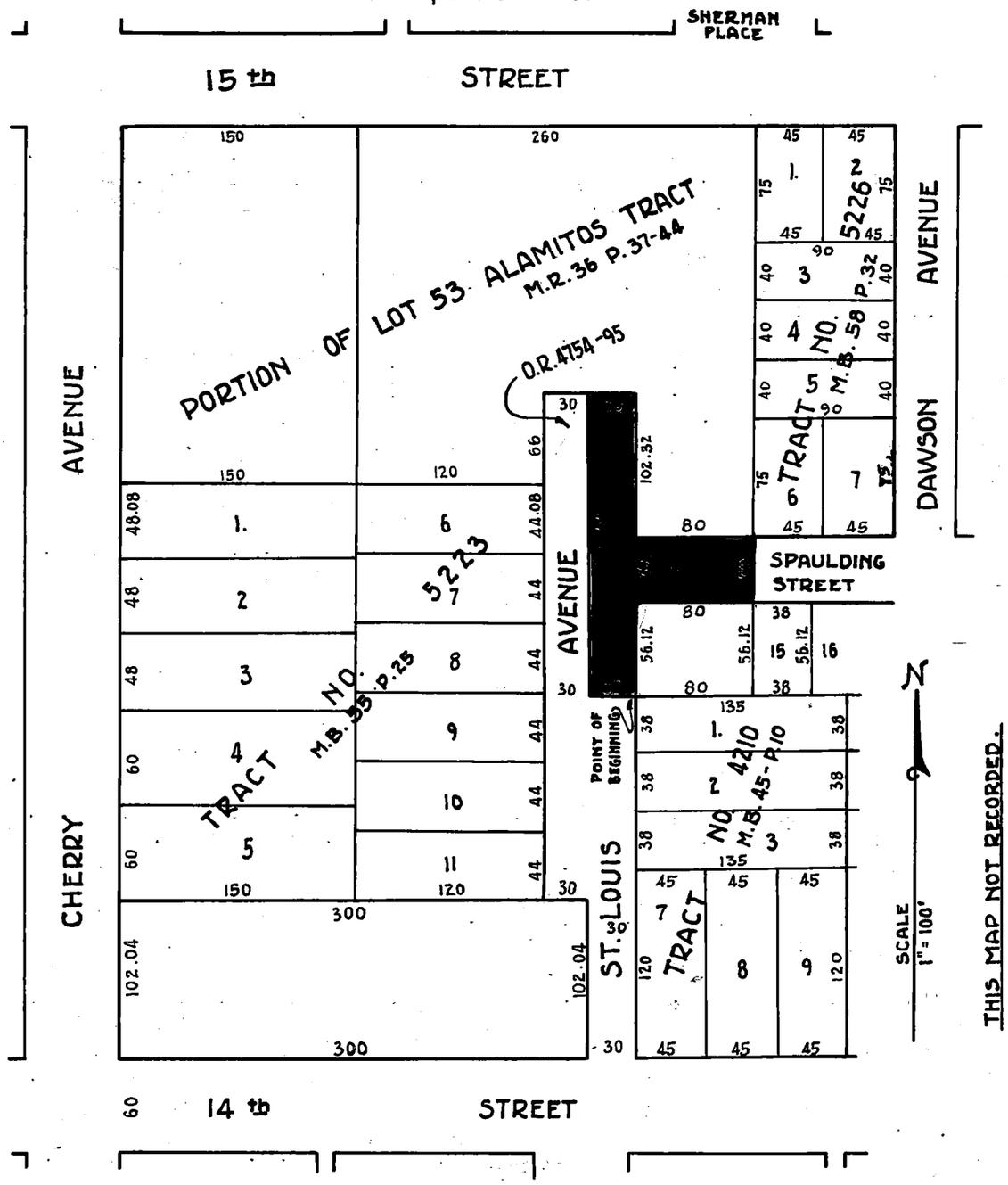

Copied by M. Parker May 16, 1928; compared by B. Kaplan.

PLATTED ON INDEX MAP NO. 30 BY Hildebrand 8-21-28

PLATTED ON ASSESSOR'S BOOK NO. 435 BY Kimball 1-30-29

CHECKED BY Barney CROSS REFERENCED BY Crane 7-26-28. D 66

Recorded in Book 7167, page 29, Official Records, May 7, 1928.
Grantors: Dugald A. MacLachlan and Lilli T. MacLachlan
Grantee: City of Long Beach.
Nature of Conveyance: Grant Deed.
Date of Conveyance: April 17, 1928.
Granted for: Street purposes.
Description: The W. 7½ ft. of Lot 11, Block "D", Mira Mar Tract, as per map recorded in Book 6, page 61, of Maps, in the office of the County Recorder of the County of Los Angeles, State of California.
Accepted by City of Long Beach May 2, 1928; J. O. Brison, Cy.Clk.
Copied by M. Parker May 15, 1928; compared by B. Kaplan.

PLATTED ON INDEX MAP NO. 31 BY Hildebrand 8-23-28
PLATTED ON ASSESSOR'S BOOK NO. 56 BY Kimball 1-29-29
CHECKED BY Bainum CROSS REFERENCED BY Crane 7-26-28.

Recorded in Book 7839, page 178, Official Records, May 8, 1928.
Grantors: Edward L. Munger, Margie M. Munger, Dwight E. Hughes, Alice E. Hughes.
Grantee: City of El Segundo.
Nature of Conveyance: Street Deed.
Date of Conveyance: Dec. 13, 1927. C.S. 8993
Consideration: $1
Granted for: Street purposes.
Description: The wly. 5 ft. of the ely. 40 ft. of the wly. 55 ft. of the sly. 125 ft. of Lot 9, Block 103, El Segundo Sheet No. 3, as recorded in Book 20, pages 22-23 of Maps, Records of Los Angeles County, California, on file in the office of the County Recorder of said County.
Said property is to be used for public street purposes only.
Accepted by City of El Segundo Dec. 16, 1927; V.D.McCarthy, Cy.Clk.
Copied by M. Parker May 15, 1928; compared by B. Kaplan.

PLATTED ON INDEX MAP NO. 23 23 BY Hildebrand 8-15-28
PLATTED ON ASSESSOR'S BOOK NO. 154154 BY Kimball - 1-29-1929
CHECKED BY Bainum CROSS REFERENCED BY Crane 7-30-28.

Recorded in Book 7132, page 104, Official Records, May 8, 1928.
Grantors: Joseph E. Donaldson and Amanda A. Donaldson.
Grantee: City of El Segundo.
Nature of Conveyance: Street Deed.
Date of Conveyance: Nov. 21, 1927. C.S. 8993.
Consideration: $1
Granted for: Street purposes.
Description: The nly. 40 ft. of Lot 12, Block 12, Tract 1685, in the City of El Segundo, recorded in Book 21, page 98 of Maps, Records of Los Angeles County, California, on file in the office of the County Recorder of said County.
Said property is to be used for public street purposes only.
Accepted by City of El Segundo May 4, 1928; V.D.McCarthy, Cy.Clk.
Copied by M. Parker May 16, 1928; compared by B. Kaplan.

PLATTED ON INDEX MAP NO. 23 23 BY Hildebrand 8-15-28
PLATTED ON ASSESSOR'S BOOK NO. 154 BY Kimball 1-29-29
CHECKED BY Bainum CROSS REFERENCED BY Crane 7-30-28.

Recorded in Book 7851, page 313, Official Records, May 10, 1928.
Grantors: Freda Girvetz, Jacob Girvetz; Bank of Italy National Trust & Savings Association, First Mortgage holder.
Grantee: City of Monrovia.
Nature of Conveyance: Easement.
Date of Conveyance: April 9, 1928.
Consideration: $1
Granted for: Highway purposes.
Description: The ely. 11 ft. of the sly. 52-2/3 ft. of Lot 24, Block O, Town of Monrovia, as shown on map recorded in Book 9, page 70, Misc. Recs. of L.A.Co., Calif.
Accepted by City of Monrovia, May 7, 1928; F.A. Dupar, Cy.Clk.
Copied by M. Parker May 17, 1928; compared by B. Kaplan.

PLATTED ON INDEX MAP NO. 45 BY Hildebrand 9-7-28

PLATTED ON ASSESSOR'S BOOK NO. 68 BY Kimball 12-28-28

CHECKED BY Bannon CROSS REFERENCED BY Crane 8-1-28

Recorded in Book 7169, page 39, Official Records, May 10, 1928.
Grantor: Frank L. Bortells.
Grantee: City of Monrovia.
Nature of Conveyance: Easement.
Date of Conveyance: April 9, 1928.
Consideration: $1
Granted for: Highway purposes.
Description: The wly. 6.5 ft. of Lots 1 to 7 inclusive, Wildes Subdivision, as shown on map recorded in Book 37, page 80, Misc. Recs. of L.A.Co., Calif.
Accepted by City of Monrovia May 7, 1928; F.A.Dupar, Cy.Clk.
Copied by M. Parker May 17, 1928; compared by B. Kaplan.

PLATTED ON INDEX MAP NO. 45 45 BY Hildebrand 9-12-28

PLATTED ON ASSESSOR'S BOOK NO. 68 BY Kimball 12-28-28

CHECKED BY [illegible] CROSS REFERENCED BY Crane 8-1-28

Recorded in Book 7861, page 247, Official Records, May 9, 1928.

RESOLUTION NO. 515

A RESOLUTION OF THE CITY COUNCIL OF THE CITY OF MONTEBELLO DEDICATING A PORTION OF LOT NO. 92 OF MONTEBELLO FOR STREET PURPOSES.

The City Council of the Cy. of Montebello does resolve as follows:

Sec. 1. That the nly. 30 ft. of Lot 92 of Montebello, as per map recorded in Book 78, pages 19 to 23, Misc. Recs. of L.A.Co., the same having been deeded to the City of Montebello by deed recorded in Book 3142, page 12 of Official Records, shall be and the same is hereby dedicated to the public use for street purposes, and the same shall be known as Cleveland Avenue.

Sec. 2. That the sly. 50 ft. of the nly. 264 ft. of said Lot No. 92, Montebello, as per map recorded in Book 78, pages 19 to 23 of Misc. Recs. of L.A. Co., shall be and the same is hereby dedicated to the public use for street purposes and shall be known as City Way.

Sec. 3. The City Clerk shall certify to the adoption of this Resolution and cause a certified copy of the same to be recorded in the office of the County Recorder of Los Angeles County and thenceforth and thereafter the same shall be in full force and effect.

Adopted this 5th day of May 1928.

(Signed) W.H. Cook
Mayor of the City of Montebello.

Attest: L. G. Herr, City Clerk.
Copied by M. Parker May 17, 1928; compared by B. Kaplan.

PLATTED ON INDEX MAP NO. 36 BY Gott-6-26-28

PLATTED ON ASSESSOR'S BOOK NO. 716 BY Kimball 1-14-'29

CHECKED BY Bainum CROSS REFERENCED BY

Recorded in Book 7112, page 171, Official Records, May 9, 1928.

RESOLUTION NO. 514.

A RESOLUTION OF THE CITY COUNCIL OF THE CITY OF MONTEBELLO DEDICATING LOT NO. 7 TRACT NO. 8494 AS PER MAP IN BOOK 114 PAGE 98 of MAPS, RECORDS OF LOS ANGELES COUNTY.

The City Council of the City of Montebello does resolve as follows:

Sec. 1. That Lot No. 7 of Tract No. 8494, as per map recorded in Book 114, page 98 of Maps, Records of Los Angeles County, having been heretofore deeded to the City of Montebello, by deed recorded on the 10th day of December 1925 in Book 5179 page 387 of Official Records of Los Angeles County, shall be and the same is hereby dedicated for street purposes, and shall be known as Palm Drive.

Sec. 2. The City Clerk shall certify to the adoption of this Resolution and shall cause a certified copy of the same to be recorded in the office of the County Recorder of Los Angeles County, and thenceforth and thereafter the same shall be in full force and effect.

Adopted this 5th day of May 1928.

(Signed) W. H. Cook, Mayor of the City of Montebello.

Attest: L.G. Herr, City Clerk.

Copied by M. Parker May 17, 1928; compared by B. Kaplan.

PLATTED ON INDEX MAP NO. 36 BY Gott, 6-26-28

PLATTED ON ASSESSOR'S BOOK NO. 716 BY Kimball 1-14-'29

CHECKED BY Bainum CROSS REFERENCED BY

Recorded in Book 7810, page 342, Official Records, May9, 1928.
Grantors: Robert T. Colter, Daisy E. Colter, Joseph B. Dabney, Louise E. Dabney, Lloyd Corporation, South Basin Oil Company.
Grantee: City of El Segundo.
Nature of Conveyance: Street Deed.
Date of Conveyance: Dec. 13, 1927. O.R. 8993
Consideration: $1
Granted for: Street purposes.
Description: The nly. 40 ft. of Lot 9, Blk. 99, El Segundo Sheet No. 3, as recorded in Book 20, Pages 22-23 of Maps, Records of Los Angeles County, California, on file in the office of the County Recorder of said County.

Said property is to be used for public street purposes only.

Accepted by City of El Segundo Dec. 23, 1927; V.D.McCarthy,Cy.Clk.
Copied by M. Parker May 19, 1928; compared by B. Kaplan.

PLATTED ON INDEX MAP NO. 23 23 BY Hildebrand 8-15-23

PLATTED ON ASSESSOR'S BOOK NO. 1545 4 BY Kimball 1-29-1929

CHECKED BY Bainum CROSS REFERENCED BY Crane 7-30-28.

Recorded in Book 7892, page 194, Official Records, May 9, 1928.
Grantors: E. A. Lockett and Matilda Josephine Lockett.
Grantee: City of Pasadena.
Nature of Conveyance: Grant Deed.
Date of Conveyance: April 18, 1928. ORM 7892-195
Consideration: $1
Granted for: Park purposes.
Description: That portion of Block K, Linda Vista Tract, as per map recorded in Book 29, pages 97 and 98, Misc. Recs. of said County and State, included within the following described exterior boundary line, to-wit:

Beginning at a 4 inch concrete monument at Station 41 of the Rancho San Pascual recorded in Book 42, pages 71 to 74 inclusive, Misc. Recs. of said County, said Station 41 being at an angle point in the ely. boundary line of land of grantors; thence S. 3°19'20" W. along the ely. boundary line of aforementioned Block K, a distance of 122 ft. to the sely. corner of land of grantors; thence N. 81°07'50" W. along the sly. boundary line of land of grantors, a distance of 75.80 ft. to a 3 inch iron pipe monument; thence N. 2°19'20" E., a distance of 81.04 ft. to a 3 inch iron pipe monument; thence N.22°28'40" W., a distance of 78.27 ft. to a 3 inch iron pipe monument; thence N. 45°12'40" W., a distance of 193.10 ft. to a 3 inch iron pipe monument set in the nwly. boundary line of land of grantors; thence N. 64°17'40" E. along the said nwly. boundary line of land of grantors, a distance of 111.50 ft. to a 2 inch iron pipe monument set at the most nly. corner of land of grantors; thence south 32°32' east along the ely. boundary line of aforementioned Block K to the point of beginning; containing .7 acres, more or less, all of which is shown on Map marked G-667 on file in the office of the City Engineer and Superintendent of Streets of the City of Pasadena, in said County, a copy of which is attached hereto and made a part hereof.

The above described property is deeded to said City for park purposes.
Accepted by City of Pasadena May 7, 1928; B.Chamberlain,Cy.Clk.
Copied by M. Parker May 18, 1928; compared by B. Kaplan.

PLATTED ON INDEX MAP NO. 41 BY Hildebrand 9-4-28

PLATTED ON ASSESSOR'S BOOK NO. 79 BY Kimball 1-2-29

CHECKED BY Bainum CROSS REFERENCED BY Crane 7-30-28

Recorded in Book 7179, page 10, Official Records, May 11, 1928.
Grantor: Kate Parsons.
Grantee: City of El Segundo.
Nature of Conveyance: Street Deed.
Date of Conveyance: Nov. 28, 1927. C.S.8993
Consideration: $1
Granted for: Street purposes.
Description: The nly. 40 ft. of Lot 11, Block 9, Tract 1685, as recorded in Book 21, page 98 of Maps, Records of L.A.Co. Calif., and on file in the office of the County Recorder of said County.

Said property is to be used for public street purposes only.
Accepted by City of El Segundo Dec. 2, 1927; V.D.McCarthy,Cy.Clk.
Copied by M. Parker May 18, 1928; compared by B. Kaplan.

PLATTED ON INDEX MAP NO. 23 23 BY Hildebrand 8-15-28

PLATTED ON ASSESSOR'S BOOK NO. 154 154 BY Kimball 1-29-'29

CHECKED BY Bainum CROSS REFERENCED BY Crane 7-30-28.

Recorded in Book 7841, page 380, Official Records, May 11, 1928.

CITY OF MONROVIA, a municipal corporation,
Plaintiff,
vs.
EDA MAY SHRODE, et al.,
Defendants.

No. 184-568

FINAL JUDGMENT.

C.F.1320

NOW THEREFORE, IT IS ORDERED, ADJUDGED AND DECREED THAT the real property hereinafter described, being the aggregate of the several parcels of land described in the complaint and in the the interlocutory judgment, herein sought to be condemned by the plaintiff in this action, be and the same is hereby condemned to the use of the plaintiff the City of Monrovia, a municipal corporation, and to the public and dedicated to such use for the purpose of a public street in the City of Monrovia, County of Los Angeles, State of California, to-wit: for the widening of White Oak Avenue, a public street in said city, between the wly. line of Canyon Blvd. in said city and the ely. line of Mayflower Avenue in said City of Monrovia, and that said plaintiff, the City of Monrovia, a municipal corporation. and the public have, hold and enjoy said property for such public use. That said real property hereinbefore referred to and hereby condemned is situate in the City of Monrovia, County of Los Angeles, State of California, and is more particularly described as follows, to-wit:

The sly. 16 ft. of Lots 1, 2, 3, 4, 5, 6, 7, 8, 9, 10, 11 and 12, of the Hosmer's Subdivision, as per map recorded in Book 16, Page 28, Misc. Recs. of L.A.Co., Calif.;

The sly. 16 ft. of Lots 10 and 11 of Block "M" of the Monroe Addition to Monrovia Tract as per map recorded in Book 29, page 34, Misc. Recs. of L.A.Co., Calif.;

The sly. 16 ft. of Lots 5 and 6 of Block "B" of said Monroe Addition to Monrovia Tract;

The sly. 16 ft. of Lots 10 and 11 of Block "C" of said Monroe Addition to Monrovia Tract;

The sly. 16 ft. of Lots 142, 143, 144, 145, 146, 147, 148, 149, 150 of the Keefer Subdivision of Lot 69 in Rancho Santa Anita as per map recorded in Book 16, page 42, Misc. Recs. of Los Angeles County;

The sly. 16 ft. of Lots 41, 42, 43, 44, 45, 46, 47, 48, 49, 50, 51 of the Oak Grove Subdivision, as per map recorded in Book 18, page 100, Misc. Reds. of Los Angeles County, Calif.

The nly. 16 ft. of Lots 1, 2, 3, 4, 5, 6, 7 of the Mrs. King's Tract, as per map recorded in Map Book 5, page 168, Records of Los Angeles County, California;

The nly. 16 ft. of Lots 1, 2, 3, 4, 5 and 6 of the H.E. Crandall Tract as per map recorded in Map Book 11, page 99, Records of L.A. Co., Calif.;

The nly. 16 ft. of Lots 1, 2, 3, 4, and 5 of the B, and G. Subdivision of Lot C, Block 2, Monrovia Tract, as per map recorded in Book 15, page 69, Misc. Recs. of L.A.Co., Calif.;

The nly. 16 ft. of Lots 1, 2, 3, and 4 of the B, and G Subdivision of Lot D, Block 2, Monrovia Tract, as per map recorded in Book 15, page 69, Misc. Recs. of L.A.Co., Calif.;

The nly. 16 ft. of Lots 1, 4, 5, 6, 7, 8, 9, 10, 11, and 12 of Block A of the Spence and Falvey's Subdivision of Lots A, B and F, Block 3 of Monrovia Tract as per map recorded in Book 17, page 87, and Book 20, page 16, Misc. Recs. of L.A. Co.,Calif.;

The nly. 16 ft. of Lots 1, and 2 of Abbott and Clark's Subdivision of Lot C, Block 3, Monrovia Tract as per map recorded in Book 15, page 42, Misc. Recs. of L.A.Co., Calif.;

The nly. 16 ft. of Lots 1 and 2 of Hopkins' Subdivision of Lot D, Block 3, Monrovia Tract, as per map recorded in Book 15,

page 42, Misc. Recs. of L.A.Co., Calif.;
The nly. 16 ft. of Lots 3, 4, 5, 6, 7, 8, 9, and 10 of Block A, and the nly. 16 ft. of Lots 3, 4, 5, 6, 7, 8, 9, and 10 of Block B of E. F. Spence's Addition to the town of Monrovia, as per map recorded in Book 17, page 59, Misc. Recs. of L.A.Co., Calif.
Done in open court this 8th day of May, 1928.
Victor R. McLucas, Judge, Superior Court.
Copied by M. Parker May 19, 1928; compared by B. Kaplan.

PLATTED ON INDEX MAP NO. 45 BY Hildebrand 9-12-28
PLATTED ON ASSESSOR'S BOOK NO. 68 ..... Kimball 12/28/1928
723 BY Kimball 4-4-29
305 ..... Kimball 2-1-1929
CHECKED BY Bainum-7 Smith-305 CROSS REFERENCED BY Crane 8-2-28.

Recorded in Book 8485, page 328, Official Records, May 11, 1928.
Grantor: Ramsey - Bemus, Inc., Paul J. Bell, Louise A. Bullock, John G. Bullock.
Grantee: City of Compton.
Nature of Conveyance: Road Deed. C.S. 8970-1
Date of Conveyance: Nov. 15, 1927.
Granted for: Compton Avenue.
Description: Two strips of land 30 ft. wide, being the ely. 30 ft. of the W. halves of Lots G and H of the Temple and Gibson Tract, as shown on map recorded in Book 2, pages 540 and 541, Misc. Recs. of L.A.Co.
To be known as Compton Avenue.
Accepted by City of Compton May 9, 1928; M. Hecock, Cy.Clk.
Copied by M. Parker May 19, 1928; compared by B. Kaplan.

PLATTED ON INDEX MAP NO. 26 BY Hildebrand 8-17-28
PLATTED ON ASSESSOR'S BOOK NO. 411 AOK BY INC
462 ..... Kimball 3-26-29
CHECKED BY INC Kimball-462 CROSS REFERENCED BY Crane 8-3-28.

Recorded in Book 7836, page 376, Official Records, May 11, 1928.
Grantors: George E. Hale, Henry M. Robinson, Robert A. Millikan, Trustees of the Henry E. Huntington Library and Art Gallery.
Grantee: City of San Marino.
Nature of Conveyance: Grant Deed.
Date of Conveyance: April 16, 1928.
Consideration: $10
Description: Lot 39 of Tract No. 8782 as per map thereof recorded in Book 116, page 77 of Maps, in the office of the County Recorder of said County.
Accepted by City of San Marino May 9, 1928; H.Joyce, Cy.Clk.
Copied by M. Parker May 19, 1928; compared by B. Kaplan.

PLATTED ON INDEX MAP NO. O.K. BY Crane 8-3-28
PLATTED ON ASSESSOR'S BOOK NO. 707 BY Kimball 1-12-1929
CHECKED BY Bainum CROSS REFERENCED BY Crane 8-3-28.

Recorded in Book 7106, page 138, Official Records, May 12, 1928
Grantors: Gordon-Harrison-Russell, Inc.
Grantee: City of Glendale:
Nature of Conveyance: Quitclaim Deed
Date of Conveyance: Apr. 27, 1928 Consideration: $10.00
Description: The wly. 8 ft. of Lot 2, Tract No. 7146 as per map recorded in Book 76, page 15, of Maps, Records of Los Angeles County, California.
Accepted by City of Glendale, May 10, 1928, A. J. Van Wie, Cty Clk.
Copied by B. Kaplan, May 21, 1928; compared by M. Parker

PLATTED ON INDEX MAP NO. OK BY

PLATTED ON ASSESSOR'S BOOK NO. 719 BY Kimball 3-13-29

CHECKED BY Bainum CROSS REFERENCED BY Crone 8-2-28. Incompl.

Recorded in Book 7821, page 381, Official Records, May 12, 1928.
Grantors: Southern Pacific Company, Southern Pacific Railroad Company.
Grantee: City of San Marino. and San Gabriel.
Nature of Conveyance: Easement.
Date of Conveyance: February 8, 1928. O.R.M. 7821-385.
Granted for: Highway purposes.
Description: All that portion of the right of way of the Southern Pacific Railroad CompanyIs Duarte Branch at the Station of Lake Vineyard, in the City of San Marino, County of Los Angeles, State of California, more particularly described as follows:

Beginning at the point of intersection of the nwly. line of said right of way with the swly. line of St. Albans Road, which point is the most ely. corner of Lot 83 of Tract #6300, as per map thereof recorded in Book 95, page 94 to 96 of Maps, Records of said County of LosAngeles; thence sely. in a direct line, to the most nly. corner of Lot 59 of Tract #5369, as per Map thereof recorded in Book 84, page 66, of Maps, records of said County of Los Angeles; thence nely. along the nwly. line of said Tract #5360 (also the sly. boundary of the City of San Marino) to the most wly. corner of Lot 31 of said Tract #5360; thence nwly., in a direct line, to the most sly. corner of Lot 194 of said Tract #6300, which point is a point in aforesaid nwly. right of way line; thence swly. along said nwly. right of way line to the point of beginning, as shown tinted red on blueprint map of Los Angeles Division drawing A-176 marked Exhibit "A", hereto attached and made a part hereof.

Said Grantors hereby grant to City of San Gabriel (subject to the conditions hereinafter contained) the right to construct and maintain a highway upon and across that certain parcel of land situated in the County of Los Angeles, State of California and lying within the railroad right of way of Southern Pacific Railroad Company and described as follows, to-wit:

All that portion of the right of way of the Southern Pacific Railroad Company's Duarte Branch at the Station of Lake Vineyard, in the City of San Gabriel, County of Los Angeles, State of California, more particularly described as follows:

Beginning at the most wly. corner of Lot 31 of Tract #5360 as per map thereof recorded in Book 84, page 66, of Maps, Records of said County of LosAngeles; thence swly. along the nwly. line of said Tract #5360 (also the nly. boundary of the City of San Gabriel) to the most nly. corner of Lot 59 of said Tract #5360;

thence sely. along the nely. line of said Lot 59 to a point in the sely. line of above mentioned right of way, which line is parallel with and distant sely. 5.00 ft., at right angles, from said nwly. line of Tract #5360; thence nely. along said sely. right of way line to a point in the sly. line of said Lot 31; thence wly. along said sly. line of Lot 31 to the point of beginning as shown tinted red on blueprint map of Los Angeles Division drawing A-176 marked Exhibit "B", hereto attached and made a part hereof.

The crossing of said highway over the tracks of Grantors shall be constructed and maintained at the grade of said tracks now or hereafter existing.

Accepted by City of San Gabriel May 8, 1928; I.H.Stouffer, Cy.Clk.
Accepted by City of San Marino Feb. 8, 1928; H.W.Joyce, Cy.Clk.
Copied by M. Parker May 22, 1928; compared by B. Kaplan.

PLATTED ON INDEX MAP NO. 44 BY Rowse 9-6-28

PLATTED ON ASSESSOR'S BOOK NO. 63 ..... BY Kimball 12-28-1928
707 ..... Kimball -1-12-1929

CHECKED BY Bainum CROSS REFERENCED BY Crane 8-3-28.

Recorded in Book 7828, page 269, Official Records, May 11, 1928.
Grantor: Jacob Bean Realty Company.
Grantee: City of San Marino.
Nature of Conveyance: Grant Deed.
Date of Conveyance: April 21, 1928.
Consideration: $10
Granted for: Highway purposes.
Description: Being a portion of Lot 45 of Tract No. 10102 as shown on map recorded in Map Book 141, Page 20, records of Los Angeles County, California, described as follows:

Beginning at the most wly. corner of said lot 45; thence N. 59°52'30" E. along the nwly. boundary line of said lot 45, 4.29 ft. to a point in a curve concave to the NE and having a radius of 201.02 ft. (a radial line from last mentioned point bearing N. 61°55'15" E.) last mentioned point lying S. 59°52'30" W., 14.32 ft. from the most sly. corner of Lot 54 of Tract No. 10057 as shown on map recorded in Map Book 139, page 80, records of said County; thence sely. along last mentioned curve 41.30 ft. to its point of tangency with the swly. boundary line of said Lot 45; thence N. 39°51' W. along the swly. boundary line of said lot 45, 41.73 ft. to the point of beginning.

Accepted by City of San Marino May 9, 1928; H.W.Joyce, Cy.Clk.
Copied by M. Parker May 22, 1928; compared by B. Kaplan.

PLATTED ON INDEX MAP NO. 43 BY Rowse 9-7-28

PLATTED ON ASSESSOR'S BOOK NO. 707 BY Kimball 1-12-29

CHECKED BY Bainum CROSS REFERENCED BY Crane 8-3-28.

Recorded in Book 8601, page 40, Official Records, May 14, 1928.
Grantor: City of Long Beach.
Grantee: L. W. Folsom and Carrie M. Folsom.
Nature of Conveyance: Grant Deed.
Date of Conveyance: May 3, 1928.
Consideration: $50
Description: Lots 47 and 48, Block G, Signal Hill Cemetery Amended Map, as per Filed Map 567-R in the office of the County Recorder, County of Los Angeles, State of Calif.
Copied by M. Parker May 22, 1928; compared by B. Kaplan.

V O I D

Recorded in Book 7183, page 7, Official Records, May 16, 1928.
Grantors: Wallace B. Niles and Zylphia Rowena Niles.
Grantee: City of El Segundo.
Nature of Conveyance: Street Deed.
Date of Conveyance: December 28, 1927.
Consideration: $1
Granted for: Street Purposes. C.S.8993.
Description: The nly. 40 ft. of Lot 9, Block 13, Tract 1685, in the City of El Segundo, recorded in Book 21, page 98 of Maps, Records of Los Angeles County, California, on file in the office of the County Recorder of said County.
Said property is to be used for public street purposes only.
Accepted by City of El Segundo April 20, 1928; V.D.McCarthy,Cy.Clk.
Copied by M. Parker May 23, 1928; compared by B. Kaplan.

PLATTED ON INDEX MAP NO. 23 BY Hildebrand 8-15-28
PLATTED ON ASSESSOR'S BOOK NO. 154 BY Kimball - 1-29-'29
CHECKED BY Bainum CROSS REFERENCED BY Crane 8-1-28.

Recorded in Book 7852, page 299, Official Records, May 16, 1928.
Grantors: William A. McLaren, W. A. McLaren, Celia McLaren.
Grantee: City of El Segundo.
Nature of Conveyance: Street Deed.
Date of Conveyance: May 4, 1928. C.S. 8993
Consideration: $1
Granted for: Street purposes.
Description: The nly. 40 ft. of Lot 9, Block 105, El Segundo Sht. #3, in the City of El Segundo, as recorded in Book 20, pages 22-23 of Maps, Records of Los Angeles County, California, and on file in the office of the County Recorder of said County.
Said property is to be used for public street purposes only.
Accepted by City of El Segundo May 4, 1928; V.D.McCarthy,Cy.Clk.
Copied by M. Parker May 23, 1928; compared by B. Kaplan.

PLATTED ON INDEX MAP NO. 23 BY Hildebrand 8-15-28
PLATTED ON ASSESSOR'S BOOK NO. 154 BY Kimball 1-29-'29
CHECKED BY Bainum CROSS REFERENCED BY Crane 8-1-28.

Recorded in Book 8476, page 376, Official Records, May 16, 1928.
Grantors: F. S. McAdam and Laura M. McAdam.
Grantee: City of Glendale.
Nature of Conveyance: Grant Deed. C.S.7182
Date of Conveyance: Feb. 1, 1928. C.F. 1474
Consideration: $1
Granted for: Street purposes, Adams Street.
Description: All that portion of Lot 3, Tract No. 4716 as per Map recorded in Book 50, page 29 of Maps, Records of L.A.Co., California, within the following described boundary lines to-wit:
Beginning at the most sly. corner of said Lot 3; thence N. 33°58'42" W. along the swly. line of said Lot, 9 ft. to a point; thence N. 51°26'52" E. 50.16 ft. to a point in the

nely. line of said Lot 3 distant N. 33°58'42" W. 13 ft. measured along said nely. line from the most ely. corner of said Lot 3; thence sely. and swly. along the nely. and sely. lines of said Lot 3 to the point of beginning.

This land is deeded for street and highway purposes, to become a part of and to be named Adams Street.
Accepted by City of Glendale April 19, 1928; A.J.Van Wie,Cy.Clk.
Copied by M. Parker May 23, 1928; compared by B. Kaplan.

PLATTED ON INDEX MAP NO. 41 BY Hildebrand 9-5-28

PLATTED ON ASSESSOR'S BOOK NO. 177 BY Kimball 2-16-1929

CHECKED BY Smith CROSS REFERENCED BY Crane 8-6-28

Recorded in Book 7870, page 246, Official Records, May 16, 1928.
Grantor: Mary E. Lindsay.
Grantee: City of Glendale.
Nature of Conveyance: Grant Deed. C.F. 1474
Date of Conveyance: Feb. 9, 1928.
Consideration: $1
Granted for: Adams Street.
Description: All that portion of Lot 1, Tract No. 6428, as per Map recorded in Book 70, page 91 of Maps, Records of Los Angeles County, California, included within the following described boundary lines, to-wit:

Beginning at the swly. corner of said Lot 1; thence S. 89°43'42" E. along the sly. line of said Lot 1 a distance of 4.04 ft. to a point; thence along a line bearing N. 32°12' 50" W. a distance of 55.65 ft. to its point of tangency with a curve concave sely. of radius 15 ft., said curve being also tangent to the nly. line of said Lot 1; thence nely. along said curve 32.07 ft. to said point of tangency with said nly. line of said Lot 1; thence wly., swly., sly. and sely. along the nly. nwly., wly. and swly. lines of said Lot 1 to the point of beginning.

This land is deeded for street and highway purposes, to become a part of and to be named Adams Street.
Accepted by City of Glendale April 19, 1928; A.J.Van Wie,Cy.Clk.
Copied by M. Parker May 23, 1928; compared by B. Kaplan.

PLATTED ON INDEX MAP NO. 41 BY Hildebrand 9-5-28

PLATTED ON ASSESSOR'S BOOK NO. 177 BY Kimball 2-16-29

CHECKED BY Smith CROSS REFERENCED BY Crane 8-7-28.

Recorded in Book 7877, page 236, Official Records, May 16, 1928.
Grantors: W. T. Jefferson and Belle R. Jefferson.
Grantee: City of Glendale.
Nature of Conveyance: Grant Deed. C.S. 7182
Date of Conveyance: Feb. 1, 1928. C.F. 1474
Consideration: $1
Granted for: Adams Street.
Description: All that portion of Lot 6, Tract No. 4716 as per Map recorded in Book 50, page 29 of Maps, Records of L.A.Co. Calif., included within the following described boundary lines to-wit:

Beginning at the most ely. corner of said Lot 6; thence N. 33°58'42" W. along the nely. line of said Lot 6 a distance of 46.58 ft. to the true point of beginning; thence N. 33°58'42" W. along the nwly. extension of the nely. line of said Lot 6 a distance of 60.75 ft. to a point in the nwly. line of said Lot 6; thence

S. 51°21'53" W. along said nwly. line 5.03 ft. to a point; thence S. 32°12'50" E. 60.37 ft. to a point in a line 46.58 ft. nwly. from and parallel to the sely. line of said Lot 6; thence N. 56°01'18" E. along said parallel line 6.87 ft. to the true point of beginning.

This land is deeded for street and highway purposes, to become a part of and to be named Adams Street.
Accepted by City of Glendale April 19, 1928; A.J. Van Wie, Cy.Clk.
Copied by M. Parker May 22, 1928; compared by B. Kaplan.

PLATTED ON INDEX MAP NO. 41 BY Hildebrand 9-5-28

PLATTED ON ASSESSOR'S BOOK NO. 177 BY Kimball 2-13-29

CHECKED BY Smith CROSS REFERENCED BY Crane 8-6-28

Recorded in Book 7867, page 295, Official Records, May 16, 1928.
Grantors: Frank H. Ketchum and Lena B. Ketchum.
Grantee: City of Glendale.
Nature of Conveyance: Grant Deed. C.S.7182
Date of Conveyance: Feb. 20, 1928. C.F.1474
Consideration: $1
Granted for: Adams Street.
Description: All that portion of Lot 2, Tract No. 4716 as per Map recorded in Book 50, page 29 of Maps, Records of L.A.Co., Calif., within the following described boundary lines to-wit:

Beginning at the most sly. corner of said Lot 2; thence N. 33°58'42" W. alomg the swly. line of said lot, 13 ft. to a point; thence N. 51°26'52" E. 50.16 ft. to a point in the nely. line of said Lot 2 distant N. 33°58'42" W. 17 ft. measured along said nely. line from the most ely. corner of said Lot 2; thence sely. and swly. along the nely. and sely. line of said Lot 2 to the point of beginning.

This land is deeded for street and highway purposes, to become a part of and to be named Adams Street.
Accepted by City of Glendale March 1, 1928; A.J.Van Wie, Cy.Clk.
Copied by M. Parker May 23, 1928; compared by B. Kaplan.

PLATTED ON INDEX MAP NO. 41 BY Hildebrand 9-5-28

PLATTED ON ASSESSOR'S BOOK NO. 177 BY Kimball 2-16-29

CHECKED BY Smith CROSS REFERENCED BY Crane 8-6-28

Recorded in Book 7184, page 4, Official Records, May 16, 1928.
Grantors: Agnes Sheppard and Vidla A. Sheppard.
Grantee: City of Glendale.
Nature of Conveyance: Grant Deed. C.F.1474
Date of Conveyance: Feb. 2, 1928.
Granted for: Adams Street. Consideration: $1
Description: All that portion of Lot 2, Tract No. 6428 as per Map recorded in Book 70, page 91 of Maps, Records of L.A.Co., California, lying wly. of a straight line drawn from the swly. corner of said Lot 2 to a point in the nly. line of said lot, distant S. 89°43'42" E. 9.97 ft. measured along said nly. line from the nwly. corner of said Lot 2.

This land is deeded for street and highway purposes, to become a part of and to be named Adams Street.
Accepted by City of Glendale April 19, 1928; A.J.Van Wie, Cy.Clk.
Copied by M. Parker May 23, 1928; compared by B. Kaplan.

PLATTED ON INDEX MAP NO. 41 BY Hildebrand - 9-5-28

PLATTED ON ASSESSOR'S BOOK NO. 177 BY Kimball 2-16-29

CHECKED BY Smith CROSS REFERENCED BY Crane 8-7-28

Recorded in Book 7884, page 200, Official Records, May 16, 1928.
Grantors: D. C. Bear and Mary A. Bear,
Grantee: City of Glendale.
Nature of Conveyance: Grant Dedd. C.S.7182
Date of Conveyance: Feb. 1, 1928. C.F.1474
Consideration: $1
Granted for: Adams Street.
Description: All that portion of Lot 1, Tract No. 4716 as per Map recorded in Book 50, page 29 of Maps, Records of L.A.Co., Calif., within the following described boundary lines to-wit:

Beginning at the most nly. corner of said Lot 1; thence S. 56°01'18" W. along the nwly. line of said Lot 1 a distance of 8.31 ft. to a point; thence S. 32°12'50" E. 55.03 ft. to a point in a line 55 ft. sely. from and parallel to the nwly. line of said Lot 1; thence N. 56°01'18" E. along said parallel line 10 ft. to a point in the nely. line of said Lot 1; thence N. 33°58'42" W. along said nely. line 55 ft. to the point of beginning.

This land is deeded for street and highway purposes, to become a part of and to be named Adams Street.
Accepted by City of Glendale April 19, 1928; A.J.Van Wie,Cy.Clk.
Copied by M. Parker May 23, 1928; compared by B. Kaplan.

PLATTED ON INDEX MAP NO. 41 BY Hildebrand- 9-5-28

PLATTED ON ASSESSOR'S BOOK NO. 177 BY Kimball 2-16-29

CHECKED BY Smith CROSS REFERENCED BY Crane 8-6-28

Recorded in Book 7155, page 328, Official Records, May 16, 1928.
Grantors: Edward R. Shepherd and Florence E. Shepherd.
Grantee: City of Glendale.
Nature of Conveyance: Grant Deed. C.S.7182
Date of Conveyance: Feb. 1, 1928. C.F.1474
Consideration: $1
Granted for: Adams Street.
Description: All that portion of Lot 6, Tract No. 4716, as per Map recorded in Book 50, page 29 of Maps, Records of L.A.Co., Calif., within the following described boundary lines to-wit:

Beginning at the most ely. corner of said Lot 6; thence S. 56°01'18" W. along the sely. line of said Lot 6, a distance of 8.31 ft. to a point; thence N. 32°12'50" W. 46.60 ft. to a point in a line 46.58 ft. nwly. from and parallel to the sely. line of said Lot 6; thence N. 56°01'18" E. along said parallel line 6.87 ft. to a point in the nely. line of said lot 6; thence S. 33°58'42" E. along said nely. line 46.58 ft. to the point of beginning.

This land is deeded for street and highway purposes to become a part of and to be named Adams Street.
Accepted by City of Glendale April 19, 1928; A.J.Van Wie,Cy.Clk.
Copied by M. Parker May 23, 1928; compared by B. Kaplan.

PLATTED ON INDEX MAP NO. 41 BY Hildebrand- 9-5-28

PLATTED ON ASSESSOR'S BOOK NO. 177 BY Kimball 2-16-29

CHECKED BY Smith CROSS REFERENCED BY Crane 8-6-28

Recorded in Book 7156, page 70, Official Records, May 16, 1928.
Grantor: Mary E. Lindsay.
Grantee: City of Glendale.
Nature of Conveyance: Grant Deed.
Date of Conveyance: Feb. 1, 1928.
Consideration: $1
Granted for: Adams Street.
C.S. 7182
C.F. 1474
Description: All that portion of Lot 4, Tract No. 4716 as per Map recorded in Book 50, page 29 of Maps, Records of L.A.Co. Calif., within the following described boundary lines to-wit:

Beginning at the most sly. corner of said Lot 4; thence N. 33°58'42" W. along the swly. line of said lot, 5 ft. to a point; thence N. 51°26'52" E. 50.16 ft. to a point in the nely. line of said Lot 4 distant N. 33°58'42" W. 9 ft. measured along said nely. line from the most ely. corner of said Lot 4; thence sely. and swly. along the nely. and sely. lines of said Lot 4 to the point of beginning.

This land is deeded for street and highway purposes, to become a part of and to be named Adams Street.
Accepted by City of Glendale April 19, 1928; A.J.Van Wie, Cy.Clk.
Copied by M. Parker May 23, 1928; compared by B. Kaplan.

PLATTED ON INDEX MAP NO. 41 BY Hildebrand 9-5-28

PLATTED ON ASSESSOR'S BOOK NO. 177 BY Kimball 2-16-29

CHECKED BY Smith CROSS REFERENCED BY Crane 8-6-28

Recorded in Book 7810, page 371, Official Records, May 17, 1928.

THE CITY OF GLENDALE, a municipal corporation, Plaintiff, vs. LAURA C. FALLON, an unmarried woman, et al., Defendants.

NO. 139574

C.F. 1093

FINAL ORDER OF CONDEMNATION.

IT IS HEREBY ORDERED, ADJUDGED AND DECREED THAT that certain real property in the City of Glendale, County of Los Angeles, State of California, described as follows, to-wit:

1. All of Lot 7, Block W, Glendale Valley View Tract, as per map recorded in Book 9, page 157 of Maps, Records of L.A.Co., Calif.

2. All that portion of Lot 8, Block W, said Glendale Valley View Tract, within the following described boundary lines, to-wit:

Beginning at the nely. corner of said Lot 8; thence sly. along the ely. line of said Lot 8, 15.03 ft. to a point, said point being the point of tangency of a curve concave swly. of radius 15 ft. with the ely. line of said Lot 8; thence nwly. along said curve to its point of tangency with the nly. line of said Lot 8; thence ely. along said nly. line to the point of beginning.

3. All that portion of Lot 16 of Tract No. 5025, as per map recorded in Book 53, page 20 of Maps, Records of said County, within the following described boundary lines, to-wit:

Beginning at a point in the sly. line of said Lot 16, 0.07 of a foot wly., measured along said sly. line of said Lot 16, from the sely. corner of said Lot 16, said point being a point on the curve concave swly. of radius 239.93 ft., from which said point a radial line to the center of said curve bears S. 24°23'50" W.; thence nwly. along said curve a distance of 52.47 ft. to a point in the wly. line of said Lot 16; thence sly. along the wly. line

of said Lot 16, 16.64 ft. to the swly. corner of said Lot 16; thence ely. along the sly. line of said Lot 16 a distance of 49.93 ft. to the point of beginning.

4. All that portion of Lot 17, said Tract No. 5025, within the following described boundary lines, to-wit:

Beginning at the sely. corner of said Lot 17; thence nly. along the ely. line of said Lot 17 a distance of 16.64 ft. to a point on a curve concave sly. of radius 239.93 ft., from which said point a radial line to the center of said curve bears S. 11°48'10" W.; thence wly. along said curve a distance of 50.38 ft. to a point in the wly. line of said Lot 17; thence sly. along the wly. line of said Lot 17, 22 ft. to the swly. corner of said Lot 17; thence ely. along the sly. line of said Lot 17 to the point of beginning.

5. All that portion of Lot 18 of said Tract No. 5025 within the following described boundary lines, to-wit:

Beginning at the swly. corner of said Lot 18; thence nly. along the wly. line of said Lot 18, a distance of 22 ft. to a point; thence ely. along a line drawn 22 ft. nly. from and parallel to the sly. line of said Lot 18, a distance of 49.57 ft. to the beginning of a curve concave sly. of radius 239.93 ft., from which said point of beginning a radial line to the center of said curve bears S. 0°19'50" E.; thence ely. along said curve a distance of 0.43 of a foot to a point on the ely. line of said Lot 18; thence sly. along the ely. line of said Lot 18 to the sely. corner thereof; thence wly. along the sly. line of said Lot 18, a distance of 50 ft. to the point of beginning.

6. All that portion of Lot 19 of said Tract No. 5025 within the following described boundary lines, to-wit:

Beginning at the swly. corner of said Lot 19; thence ely. along the sly. line of said Lot 19, a distance of 50 ft. to the sely. corner thereof; thence nly. along the ely. line of said Lot 19, a distance of 22 ft.; thence wly. along the line 22 ft. nly. from and parallel to the sly. line of said Lot 19 to an intersection with the wly. line of said Lot 19; thence sly. along the wly. line of said Lot 19, a distance of 22 ft. to the point of beginning.

7. All that portion of Lot 14, Riverdale Tract, as per map recorded in Book 54, page 41, Misc. Recs. of L.A.Co., Calif., within the following described boundary lines, to-wit:

Beginning at the nwly. corner of Lot 7, Block W, Glendale Valley View Tract, as per map recorded in Book 9, page 157 of Maps, Records of Los Angeles County, Calif., said point being the point of tangency of a curve concave nely. of radius 189.93 ft. with the nly. line of said Lot 7; thence nwly. along said curve a distance of 116.49 ft. to a point in the nly. line of aforementioned Lot 14, Riverdale Tract; thence wly. along the nly. line of said Lot 14 to a point therein 270 ft. wly., measured along said nly. line, from the nely. corner of said Lot 14; thence S. 0°8'31" E., a distance of 5.85 ft. to a point; thence ely. along the line drawn 5.85 ft. sly. from and parallel to the nly. line of aforesaid Lot 14, Riverdale Tract, to a point therein 0.43 of a foot wly., measured along said line so drawn, from its intersection with the sly. prolongation of the ely. line of Lot 18, Tract No. 5025, as per map recorded in Book 53, page 20 of Maps, Records of L.A.Co., Calif., said point being the beginning of a curve concave swly. of radius 189.93 ft., from which said point a radial line to the center of said curve bears S. 0°19'50" E.; thence sely. along said curve a distance of 116.85 ft. to its point of tangency with a curve concave nely. of radius 239.93 ft.; thence sely. along said last mentioned curve a distance of 147.16 ft. to the swly. corner

of Lot 7, Block W, of aforesaid Glendale Valley View Tract; thence nly. along the wly. line of said Lot 7 a distance of 50 ft. to the point of beginning.

8. All that portion of Lot 14 of said Riverdale Tract within the following described boundary lines, to-wit:

Beginning at a point in the nly. line of said Lot 14, 270 ft. wly., measured along the nly. line of said Lot 14, from the nely. corner thereof; thence wly. along the nly. line of said Lot 14 a distance of 100 ft. to a point; thence S. 0°8'5" E., a distance of 5.85 ft. to a point; thence ely. along the line drawn 5.85 ft. sly. from and parallel to the nly. line of said Lot 14, a distance of 100 ft. to a point; thence N. 0°08'31" W., a distance of 5.85 ft. to the point of beginning.

9. All that portion of Lot 14 of said Riverdale Tract within the following described boundary lines, to-wit:

Beginning at a point in the sly. prolongation of the wly. line of Lot 19 of Tract No. 5025, as per map recorded in Book 53, page 20 of Maps, Records of said County, 3 ft. sly., measured along said sly. prolongation, from the swly. corner of said Lot 19; thence wly. along a line making an angle of 0°03'50" to the north with a line drawn 3 ft. sly. from and parallel to the sly. line of aforesaid Tract No. 5025, to an intersection with the nely. line of San Fernando Road; thence S. 23°01' E. along the nely. line of San Fernando Road, a distance of 61.26 ft. to the true point of beginning; thence N. 66°59' E. a distance of 10 ft. to a point on a curve concave sely. of radius 20 ft., from which a radial line from said point to the center of said curve bears N. 66°59' E.; thence nly. and nely. along the said curve a distance of 39.36 ft. to a point; thence N. 89°44' E. to an intersection with a line drawn 370 ft. wly. from and parallel to the ely. line of said Lot 14; thence nly. along said parallel line to an intersection with the nly. line of said Lot 14; thence wly. along the nly. line of said Lot 14 to an intersection with the nely. line of San Fernando Road; thence sely. along the nely. line of San Fernando Road to the true point of beginning.

10. All that portion of Lot 13 of said Riverdale Tract within the following described boundary lines, to-wit:

Beginning at a point in the wly. line of Lot 19 of Tract No. 5025, as per map recorded in Book 53, page 20 of Maps, Records of said County, 22 ft. nly., measured along the wly. line of said Lot 19, from the swly. corner thereof; thence along a line drawn S. 89°44'W., a distance of 474.65 ft., more or less, said line so drawn being 25 ft. nly. from and parallel to a line which makes an angle of 0°03'50" to the N. of a line drawn 3 ft. sly. from and parallel to the sly. line of said Lot 19 at a point in the sly. prolongation of the wly. line of said Lot 19, 3 ft. sly., measured along said sly. prolongation, from the swly. corner of said Lot 19, to its point of tangency with a curve concave nely. of radius 40 ft., which said curve is also tangent to a line drawn 10 ft. nely. from and parallel to the nely. line of San Fernando Road, 50 ft. wide; thence nwly. along said curve a distance of 46.95 ft. to a point; thence S. 66°59' W. a distance of 10 ft. to a point in the nely. line of San Fernando Road; thence sely. along the nely. line of San Fernando Road to its intersection with a line drawn 23 ft. nly. from and parallel to the sly. line of Lot 13 of aforesaid Riverdale Tract; thence ely. along said line so drawn to its intersection with the wly. line of Lot 19 of aforesaid Tract No. 5025; thence nly. along the wly. line of said Lot 19 to the point of beginning.;

be and the same is hereby condemned to the use of the plaintiff and dedicated to the use of a public street and highway forever.

Dated this 14th day of May, 1928; V.R.McLucas, Judge of said Court. Copied by M. Parker May 24, 1928; compared by B. Kaplan.

PLATTED ON INDEX MAP NO. 40 BY Hildebrand - 8-31-28

PLATTED ON ASSESSOR'S BOOK NO. 77 BY Kimball 1-7-'29

CHECKED BY Bainum CROSS REFERENCED BY Crane 8-7-28

Recorded in Book 7881, page 254, Official Records, May 17, 1928.
Grantor: Marshall Corporation (formerly Jesus Maria Rancho, a Corporation).
Grantee: City of Pasadena. C.F.959
Nature of Conveyance: Grant Deed.
Date of Conveyance: April 27, 1928
Consideration: $10
Description: Lot 8, Tract 3071, as per Book 32, page 66 of Maps, Records of Los Angeles County, State of California.
Subject to reservations, easements, and rights of way of record.
Subject to taxes for the fiscal year 1928-29.
Accepted by City of Pasadena May 15, 1928; B. Chamberlain, Cy.Clk.
Copied by M. Parker May 24, 1928; compared by B. Kaplan.

PLATTED ON INDEX MAP NO. 42 BY Gott 6-28-28.

PLATTED ON ASSESSOR'S BOOK NO. 54 BY Kimball 1-17-29

CHECKED BY Bairum CROSS REFERENCED BY Crane 8-13-28.

Recorded in Book 8532, page 246, Official Records, May 17, 1928.
Grantors: F. J. Nunneley and Pearl E. Nunneley.
Grantee: City of Pomona.
Nature of Conveyance: Grant Deed. Street Purposes
Date of Conveyance: May 10, 1928.
Consideration: $10
Description: The north 60 ft. of the S. 195 ft. of Lot 12, and the N. 60 ft. of the south 195 ft. of Lot 13 and the N. 60 ft. of the south 195 ft. of the W. 83.25 ft. of Lot 14 of the Corrected Map of J. E. Packard's Vineyard Tract, in the City of Pomona, County of Los Angeles, State of California, as per Map recorded in Book 30, page 90 of Misc. Recs. of said County.
Accepted by City of Pomona May 15, 1928; T. R. Trotter, Cy.Clk.
Copied by M. Parker May 24, 1928; compared by B. Kaplan.

PLATTED ON INDEX MAP NO. 49 BY V.H.Brown 9-12-28

PLATTED ON ASSESSOR'S BOOK NO. 340 BY Bairum 3-1-29

CHECKED BY Kimball CROSS REFERENCED BY Crane 8-13-28

Recorded in Book 7846, page 359, Official Records, May 18, 1928.
Grantor: City of Whittier.
Grantee: Trustees of First Methodist Episcopal Church of Whittier.
Nature of Conveyance: Quitclaim Deed.
Date of Conveyance: April 16, 1928.
Consideration: $10
Description: By virtue of and in accordance with Ordinance No. 670 of said City does, by these presents, remise, release and forever quitclaim to Trustees of First Methodist Episcopal Church of Whittier, all right, title and interest of said city in and to the following described real estate in the City of Whittier, County of Los Angeles, State of California, being the first alley South of Bailey Street from the West line of Friends Avenue to the produced East line of the alley between Friends Avenue and Washington Avenue in said City, to-wit:
Beginning at the SE corner of Lot 1, Block 15 of Whittier, as per map recorded in Book 21, pages 55 and 56, Misc. Recs. of L.A. Co., Calif.; thence South along the West line of Friends Avenue a distance of 10 ft.; thence W. along the N. line of Lot 4, said

Block 15 a distance of 140 ft.; thence North along the produced East line of the Alley between Friends Avenue and Washington Avenue a distance of 10 ft.; thence East along the South line of Lots 1, 2, and 3, said Block 15 a distance of 140 ft. to the point of beginning.
Copied by M. Parker May 25, 1928; compared by B. Kaplan.

PLATTED ON INDEX MAP NO. 37 OK

PLATTED ON ASSESSOR'S BOOK NO. OK 345 BY Kimball 4-4-'29

CHECKED BY Bainum CROSS REFERENCED BY Crane 8-13-28.

Recorded in Book 7896, page 184, Official Records, May 18, 1928.
Grantors: C. N. Hutton and Grace I. Hutton.
Grantee: City of Signal Hill.
Nature of Conveyance: Grant Deed.
Date of Conveyance: May 3, 1928.
Consideration: $10
Description: Lot 17 in Block "O" of Signal Hill, as per map recorded in Book 9, pages 2 and 3 of Maps, Excepting therefrom all oil, gas, minerals and other hydrocarbon substances under said premises as conveyed to Garner Royalties, Inc., recorded in Book 7052, Page 175 Official Records,
Subject to: Taxes fiscal year 1928-1929.
Conditions, restrictions, reservations and rights of way of record.
Adopted by City of Signal Hill May 7, 1928; G. H. Cooper, Cy.Clk.
Copied by M. Parker May 25, 1928; compared by B. Kaplan.

PLATTED ON INDEX MAP NO. 30 30 Hildebrand 8-20-28

PLATTED ON ASSESSOR'S BOOK NO. 156 BY Drown - 5-1-29

CHECKED BY Bainum CROSS REFERENCED BY Crane 8-13-28.

Recorded in Book 8482, page 360, Official Records, May 16, 1928.
Grantor: City of Pasadena.
Grantee: Bank of Italy National Trust & Savings Association.
Nature of Conveyance: Quitclaim Deed.
Date of Conveyance: March 27, 1928.
Consideration: $230.38.
Description: Lots 3 and 4, Skillen and Strattons Subdivision, Misc. Recs. of L.A.Co., Book 15, page 25.
This deed is given for the purpose of releasing the lien arising from deed to City of Pasadena, dated Feb. 25, 1924, executed by W.C.Earle, City Engr., and Supt. of Streets of said City, and recorded in Book 3070, page 128, Official Records of L.A.Co., and shall not be construed to affect or relieve said property in any way from the lien of taxes levied for municipal purposes or from any other lien than as above set forth.
Copied by M. Parker May 25, 1928; compared by B. Kaplan.

PLATTED ON INDEX MAP NO. O.K. BY Crane 8-14-28

PLATTED ON ASSESSOR'S BOOK NO. OK 53 53 BY Kimball 1-10-'29

CHECKED BY Bainum CROSS REFERENCED BY Crane 8-14-28.

Recorded in Book 7876, page 256, Official Records, May 16, 1928.
Grantor: Maud B. Whitehorn.
Grantee: City of Pasadena.
Nature of Conveyance: Quitclaim Deed.
Date of Conveyance: April 30, 1928.
Consideration: $25
Description: Lots 57, 58, 65, 66, Block "E"; and Lot 5 Block "A", North Pasadena Tract, as per map recorded in Book 37, page 42, Misc. Recs. of said L.A.Co., and any and all other interest therein acquired by Quitclaim from J.E. Fisher and Ida Fisher, dated March 3, 1928.
Accepted by City of Pasadena May 8, 1928; B. Chamberlain, Cy.Clk.
Copied by M. Parker May 25, 1928; compared by B. Kaplan.

PLATTED ON INDEX MAP NO. O.K. BY Crane 8-14-28

PLATTED ON ASSESSOR'S BOOK NO. 134 BY Kimball 1-28-29

CHECKED BY Barnum CROSS REFERENCED BY Crane 8-14-28.

ORDINANCE NO. C-96

See - O: 66-191

AN ORDINANCE OF INTENTION TO WIDEN A PORTION OF ATLANTIC AVENUE, IN THE CITY OF LONG BEACH; DESCRIBING SAID IMPROVEMENT AND THE LAND NECESSARY AND CONVENIENT TO BE TAKEN THEREFOR; SPECIFYING THE BOUNDARIES OF THE ASSESSMENT DISTRICT THEREFOR: DIRECTING THE DIRECTOR OF PUBLIC SERVICE TO GIVE NOTICE THEREOF; AND PROVIDING THAT THE PROCEEDINGS THEREFOR BE TAKEN UNDER THE STREET OPENING ACT OF 1903.

The City Council of the City of Long Beach ordains as follows:
Section 1. The public interest and convenience requiring, it is the intention of the city council of the City of Long Beach to widen ATLANTIC AVENUE to a width of 80 ft., from the nly. line of Hill Street to the sly. line of Wardlow Road, in the City of Long Beach; and the land necessary and convenient to be taken therefor is described as follows:

Parcel 1. Beginning at the SW corner of Lot 1, Block E, "Young & Parmley Tract", as per map recorded in book 8, page 64, of Maps, Records of the County of Los Angeles, State of California, and running thence ely. along the sly. line of said Lot 1 to a line ten feet east of and parallel to the ely. line of Atlantic Avenue, as Atlantic Avenue is shown on map of "The American Colony Tract" recorded in Book 19, pages 89 and 90, Misc. Recs. of the County of Los Angeles, State of California; thence nly. along said line ten ft. east of and parallel to the ely. line of Atlantic Avenue to the sly. line of Wardlow Road; thence wly. along the sly. line of Wardlow Road to the ely. line of the aforementioned Atlantic Avenue; and thence sly. along said ely. line of Atlantic Avenue to the point of beginning; excepting therefrom all portions of any public street, way, place, court or alley within said parcel.

Parcel 2. Beginning at the NE corner of Lot 10, Block D, "Tract No. 2901", as per map recorded in Book 36, page 63, of Maps, Records of the County of L.A., State of Calif., and running thence wly. along the nly. line of said Lot 10 to a line 10 ft. west of and parallel to the wly. line of Atlantic Avenue, as Atlantic Avenue is shown on map of "The American Colony Tract" recorded in Book 19, pages 89 and 90, Misc. Recs. of the County of Los Angeles, State of Calif.; thence sly. along said line 10 ft. west of and parallel to the wly. line of Atlantic Avenue to the nly. line of Hill Street; thence ely.

along said nly. line of Hill Street to the wly. line of the aforementioned Atlantic Avenue; and thence nly. along said wly. line of Atlantic Avenue to the point of beginning; excepting therefrom all portions of any public street, way, place, court or alley within said parcel.

Sec. 2. The boundaries of the district, in the City of Long Beach, to be benefited by said improvement and to be assessed to pay the expenses thereof and to be known as the assessment district therefor, are indicated by a boundary line upon a map approved by the city council of the City of Long Beach on the 17th day of Oct., 1922, and numbered 1-K-59, which map is now on file in the office of the city engineer of said city and is hereby referred to for further particulars. Said boundaries of said assessment district are specified as follows: Beginning at a point in the nly. line of Lot 4, "The American Colony Tract", as per map recorded in Book 19, pages 89 and 90, Misc. Recs. of the County of Los Angeles, State of Calif., said point being 100 ft. ely. thereon from the prolongation nly. of the ely. line of Atlantic Avenue, as Atlantic Avenue is shown on map of said "The American Colony Tract", and running thence sly. along a line 100 ft. east of and parallel to the ely. line of said Atlantic Avenue to the sly. line of Willow St.; thence ely. along said sly. line of Willow Street to the ely. line of Lot 1, Block C, "Sunny Slope", as per map recorded in Book 9, page 132, of Maps, Records of the County of Los Angeles, State of Calif.; thence sly. along said ely. line of Lot 1, and the prolongation thereof, to the prolongation ely. of the center line of Burnett Street, as said Burnett Street is located west of Olive Avenue; thence wly. along said prolongation ely. to the prolongation nly. of the center line of Olive Avenue; thence sly. along said prolongation nly. and said center line of Olive Avenue to the center line of Hill Street; thence wly. along the center line of Hill Street to the center line of Pasadena Avenue; thence nly. along said center line of Pasadena Avenue, and the prolongation thereof, to the prolongation wly. of the nly. line of Lot 24, "Signal Tract", as per map recorded in Book 7, page 76, of Maps, Records of the County of Los Angeles, State of California; thence ely. along said prolongation wly., said nly. line of Lot 24 and the prolongation thereof to a line 143 ft. west of and parallel to the wly. line of the aforementioned Atlantic Avenue; thence nly. along said line 143 ft. west of and parallel to the wly. line of Atlantic Avenue to the sly. line of Brandon Street, as said Brandon Street is located west of Atlantic Avenue; thence wly. along said sly. line of Brandon Street, and the prolongation thereof, to the wly. line of Lot C, "E.S.Field's Long Beach Heights No. 1", as per map recorded in Book 10, page 196, of Maps, Records of the Co. of L.A., State of Calif.; thence nly. along said wly. line of Lot C to the sly. line of Spring Street; thence nely. in a direct line to the intersection of the nly. line of Spring Street with a line 143 ft. west of and parallel to the wly. line of the aforementioned Atlantic Avenue; thence nly. along said line 143 ft. west of and parallel to the wly. line of Atlantic Avenue to the prolongation wly. of the nly. line of Lot 4, the aforementioned "The American Colony Tract"; and thence ely. along said prolongation wly. of the nly. line of said Lot 4 to the point of beginning; excepting therefrom all portions of any public street, way, place, court or alley within said district.

Sec. 3. The director of public service of the City of Long Beach shall cause notices of the passage of this ordinance to be posted and published in the manner and form required by law; and the Long Beach Press, a daily newspaper published and circulated

in the City of Long Beach, is hereby designated by said city council for that purpose.

Sec. 4. The proceedings for said improvement shall be taken under the "Street Opening Act of 1903".

Sec. 5. The city clerk shall certify to the passage of this ordinance by the city council of the City of Long Beach and cause the same to be published once in the Long Beach Press, and to be posted in three conspicuous places in the City of Long Beach and it shall thereupon take effect.

I hereby certify that the foregoing ordinance was adopted by the City council of the City of Long Beach, at its meeting of November 28, 1922, by the following vote:

Ayes: Councilmen: Condit, Downs, Cover, Beck, Buffum.
Noes: Councilmen: None.
Absent: Councilmen: Workman.

H.C.Waughop, City Clerk.

Copied by M. Parker May 28, 1928; compared by B. Kaplan.

See D:66-191 Ord. C-126

16

ORDINANCE NO. C-126

AN ORDINANCE ORDERING THE WIDENING OF A PORTION OF ATLANTIC AVENUE, IN THE CITY OF LONG BEACH, AS CONTEMPLATED IN ORDINANCE NO. C-96 OF SAID CITY.

The City Council of the City of Long Beach ordains as follows:

Page 189 this book.

Sec. 1. The public interest and convenience requiring and the city council of the City of Long Beach having acquired jurisdiction so to do, the following improvement is hereby ordered to be made, to-wit:

The widening of Atlantic Avenue, to a width of 80 ft., from the nly. line of Hill Street to the sly. line of Wardlow Road, in the City of Long Beach, and said widening to be at the places covered by the land necessary to be taken for said improvement, as set forth in Ordinance No. C-96, of said city, adopted by the City Council of the City of Long Beach, at its meeting of November 28, 1922, the same being the ordinance of intention for the making of said improvement which said ordinance is hereby referred to for all particulars regarding said improvement.

Sec. 2. The city attorney of said city is hereby directed to bring an action, in the Superior Court of the State of Calif., in and for the County of Los Angeles, in the name of the City of Long Beach, for the condemnation of the property described in said Ordinance No. C-96, and necessary and convenient to be taken for said contemplated improvement, and against all of the parties and claimants of said property, or any part thereof, as required by law.

Sec. 3. The City Clerk shall certify to the passage of this ordinance by the city council of the City of Long Beach and cause the same to be published once in the Long Beach Press and to be posted in three conspicuous places in the City of Long Beach and it shall thereupon take effect.

I hereby certify that the foregoing ordinance was adopted by the city council of the City of Long Beach, at its meeting of April 3, 1923, by the following vote:

Ayes: Councilmen: Condit, Downs, McCoy, Cover, Workman, Beck.
Noes: Councilmen: None.
Absent: Councilmen: Buffum

H. C. WAUGHOP, City Clerk.
Copied by M. Parker May 28, 1928; compared by B. Kaplan.

PLATTED ON INDEX MAP NO. O.K BY Crane 8-14-28
PLATTED ON ASSESSOR'S BOOK NO. OK BY " "
CHECKED BY CROSS REFERENCED BY " "

Recorded in Book 7125, page 151, Official Records, May 21, 1928.
Grantor: Herman P. C. Besse.
Grantee: City of Pasadena.
Nature of Conveyance: Quitclaim Deed.
Date of Conveyance: May 9, 1928.
Consideration: $1
Description: A strip of land 20 ft. wide, being the sly. 20 ft. of the wly. 13 ft. of the ely. 263 ft. of Lot 3 of the Jack Mulford Tract, as shown on map recorded in Book 21, page 43 of Maps, Records of L.A.Co.

This deed is given for the purpose of quitclaiming and releasing to the City of Pasadena, a municipal corporation, the covenants, conditions and reversions affecting the above described land contained in and provided by that certain deed made and executed by Herman P.C.Besse and Ida L.M. Besse of the City of Pasadena under date of July 19, 1926, which said deed was recorded on August 2, 1926, in Book 4695 page 8 of Official Records of L.A.Co., Calif.
Accepted by City of Pasadena May 15, 1928; B.Chamberlain, Cy.Clk.
Copied by M. Parker May 28, 1928; compared by B. Kaplan.

PLATTED ON INDEX MAP NO. 44 BY
PLATTED ON ASSESSOR'S BOOK NO. 36 6366 BY Bainum 5-13-29
CHECKED BY Bainum CROSS REFERENCED BY Crane 8-14-28.

Recorded in Book 7828, page 302, Official Records, May 21, 1928.
Grantor: Loulie Hunter House.
Grantee: City of Pasadena.
Nature of Conveyance: Quitclaim Deed.
Date of Conveyance: March 26, 1928.
Consideration: $5
Description: Lot 1, Block "F", North Pasadena Tract, as per map recorded in Book 37, page 42, Misc. Recs. of L.A.Co.
Accepted by City of Pasadena May 15, 1928; B.Chamberlain, Cy.Clk.
Copied by M. Parker May 28, 1928; compared by B. Kaplan.

PLATTED ON INDEX MAP NO. O.K. BY Crane 8-14-28.
PLATTED ON ASSESSOR'S BOOK NO. 194 194 BY Kimball 1-28-29
CHECKED BY Bainum CROSS REFERENCED BY Crane 8-14-28.

Recorded in Book 8540, page 182, Official Records, May 21, 1928.
Grantor: City of Claremont.
Grantee: Charles S. Odell & Eleanor C. Odell.
Nature of Conveyance: Grant Deed.
Date of Conveyance: May 8, 1928.
Consideration: $1

Description: Beginning at the point of intersection of the sly. line of 11th St. with the ely. line of that certain alley extending North and South through Block 4, C.C. Johnson's Addition to Claremont, as per Map recorded in Book 4, page 20 of Maps, Records of L.A.Co., Calif.; thence ely., along the said sly. line of 11th St. a distance of 50.00 ft. to a point; thence in a northwesterly.direction on a curve concave to the N.E. having a radius of 190.02 ft. a distance of 50.59 ft. to a point on the nly. prolongation of the ely. line of the aforesaid alley; thence sly. along the said nly. prolongation of the said ely. line a distance of 6.69 ft. to the point of beginning.
Copied by M. Parker May 28, 1928; compared by B. Kaplan.

PLATTED ON INDEX MAP NO. 49 BY V.H.Brown 9-12-28

PLATTED ON ASSESSOR'S BOOK NO. 109 BY Kimball 5-20-29

CHECKED BY Kimball CROSS REFERENCED BY Crane 8-14-28.

Recorded in Book 7152, page 103, Official Records, May 22, 1928.
Grantors: Loftus Land Co. Inc., Edward M. Loftus, Henrietta S. Loftus, Thomas A. Young, Alta H. Young.
Grantee: City of El Segundo.
Nature of Conveyance: Street Deed.
Date of Conveyance: Dec. 9, 1927. C.S.8993
Consideration: $1
Granted for: Street purposes.
Description: The nly. 40 ft. of Lot 10, Block 12, Tract 1685, in the City of El Segundo, recorded in Book 21, page 98 of Maps, Records of L.A.Co., Calif., on file in the office of the County Recorder of said County, said property is to be used for public street purposes only.
Accepted by City of El Segundo Dec. 9, 1927; V.D.McCarthy, Cy.Clk.
Copied by M. Parker May 28, 1928; compared by B. Kaplan.

PLATTED ON INDEX MAP NO. 23 BY Hildebrand 8-15-28

PLATTED ON ASSESSOR'S BOOK NO. 154 BY Kimball 1-29-'29

CHECKED BY Bainum CROSS REFERENCED BY Crane 8-14-28

Recorded in Book 7856, page 309, Official Records, May 22, 1928.
Grantors: Loftus Land Co. Inc., Edward M. Loftus, Henrietta S. Loftus, Alta H. Young, Thomas A. Young.
Grantee: City of El Segundo.
Nature of Conveyance: Street Deed.
Date of Conveyance: Dec. 9, 1927. C.S.8993
Consideration: $1
Granted for: Street purposes.
Description: The nly. 40 ft. of Lot 9, Block 12, Tract 1685, in the City of El Segundo, recorded in Book 21, page 98 of Maps, Records of L.A.Co., Calif., on file in the office of the County Recorder of said county.
Said property is to be used for public street purposes only.
Accepted by City of El Segundo Dec. 9, 1927; V.D. McCarthy, Cy.Clk.
Copied by M. Parker May 28, 1928; compared by B. Kaplan.

PLATTED ON INDEX MAP NO. 23 BY Hildebrand 8-15-28

PLATTED ON ASSESSOR'S BOOK NO. 154 BY Kimball 1-29-1929

CHECKED BY Bainum CROSS REFERENCED BY Crane 8-14-28

Recorded in Book 7856, page 308, Official Records, May 22, 1928.
Grantors: Loftus Land Co., Inc., Edward M. Loftus, Henrietta S. Loftus, Thomas A. Young, Alta H. Young.
Grantee: City of El Segundo.
Nature of Conveyance: Street Deed.
Date of Conveyance: Dec. 9, 1927. C.S. 8993
Consideration: $1
Granted for: Street purposes.
Description: The nly. 40 ft. of Lot 11, Block 12, Tract 1685, in the City of El Segundo, recorded in Book 21, page 98 of Maps, Records of Los Angeles County, California, on file in the office of the County Recorder of said County.
Said property is to be used for public street purposes only.
Accepted by City of El Segundo Dec. 9, 1927; V.D.McCarthy, Cy. Clk.
Copied by M. Parker May 29, 1928; compared by B.Kaplan.

PLATTED ON INDEX MAP NO. 23 23 BY Hildebrand 8-15-28

PLATTED ON ASSESSOR'S BOOK NO. 154 154 BY Kimball 1-29-1929

CHECKED BY Bamum CROSS REFERENCED BY Crane 8-14-28.

Recorded in Book 7122, page 158, Official Records, May 22, 1928.

RESOLUTION NO. 241

A RESOLUTION OF THE COUNCIL OF THE CITY OF POMONA, IN THE COUNTY OF LOS ANGELES, STATE OF CALIFORNIA, ORDERING VACATED, CLOSED AND ABANDONED ALL THAT CERTAIN PORTION OF HILLCREST DRIVE, AS SHOWN ON MAP OF TRACT NO. 9687 IN THE SAID CITY OF POMONA, AS RECORDED IN BOOK 136, PAGES 67 TO 70, BOTH INCLUSIVE, OF MAPS, RECORDS OF LOS ANGELES COUNTY, CALIFORNIA, PARTICULARLY DESCRIBED AS FOLLOWS, TO WIT:

All that portion of Hillcrest Drive, in the City of Pomona as said Hillcrest Drive is shown on the Map of Tract No. 9687 recorded in Book 136, Pages 67, 68, 69 and 70 of Maps, in the office of the Recorder in and for the County of Los Angeles, State of California, described as follows:

Beginning at a point in the nly. line of said Hillcrest Drive distant thereon N. 70°00'30" W. 13.23 ft. from the SE corner of Lot 52 of said Tract No. 9687; thence along the said nly. line of Hillcrest Drive the following courses and distances: N. 70°00'30" W. 21.82 ft. to the beginning of a curve concave to the south having a radius of 302.83 ft., nwly., wly. and swly. along said curve of radius 302.83 ft. a distance of 243.30 ft. to the beginning of a curve concave to the north having a radius of 115.00 ft.; swly. along said curve of radius of 115.00 ft. a distance of 38.52 ft. to a point on another curve concave to the south having a radius of 65.00 ft., the tangent to said curve at said point having a bearing of N. 83°09'10" E.; thence ely. along said last mentioned curve of radius of 65.00 ft. a distance of 26.11 ft. to the beginning of another curve concave to the north having a radius of 140.00 ft., the tangent to said curve at said point having a bearing of S. 73°49'50" E.; thence ely. along said last mentioned curve of radius 140.00 ft. a distance of 65.53 ft. to a point; thence along a line bearing N. 79°21'00" E. a distance of 142.29 ft. to the beginning of a curve concave to the south having a radius of 120.00 ft.; thence ely. along said last mentioned

curve of radius 120.00 ft. a distance of 64.18 ft. to the point of beginning.

Be it resolved by the Council of the City of Pomona, as follows:

Section 1. That the public interest and convenience require, and that the Council of the City of Pomona, in the County of Los Angeles, State of California, having acquired jurisdiction as required by law, so to do, does hereby order the following public work to be done in said City, to-wit:

That all that portion of Hillcrest Drive particularly described as follows:

All that portion of Hillcrest Drive, in the City of Pomona, as said Hillcrest Drive is shown on the Map of Tract No. 9687 recorded in Book 136, pages 67, 68, 69 and 70 of Maps, in the office of the Recorder in and for the County of Los Angeles, State of California, described as follows:

Beginning at a point in the nly. line of said Hillcrest Drive distant thereon N. 70°00'30" W. 13.23 ft. from the SE corner of Lot 52 of said Tract No. 9687; thence along the said nly. line of Hillcrest Drive the following courses and distances; N. 70°00'30" W. 21.82 ft. to the beginning of a curve concave to the S. having a radius of 302.83 ft.; nwly., wly. and swly. along said curve of radius 302.83 ft. a distance of 243.30 ft. to the beginning of a curve concave to the north having a radius of 115.00 ft.; swly. along said curve of radius of 115.00 ft. a distance of 38.52 ft. to a point on another curve concave to the S. having a radius of 65.00 ft., tangent to said curve at said point having a bearing of N. 83°09'50" E.; thence ely. along said last mentioned curve of radius of 65.00 ft. a distance of 26.11 ft. to the beginning of another curve concave to the North having a radius of 140.00 ft., the tangent to said curve at said point having a bearing of S. 73°49'50" E.; thence ely. along said last mentioned curve of radius 140.00 ft. a distance of 65.53 ft. to a point; thence along a line bearing N. 79°21'00" E. a distance of 142.29 ft. to the beginning of a curve concave to the South having a radius of 120.00 ft.; thence ely. along said last mentioned curve of radius 120.00 ft., a distance of 64.18 ft. to the point of beginning;

be vacated, closed and abandoned as a public street and highway and that the land embraced in that portion of said street or highway be restored to and vested inthe owners of the property adjoining on the north side of said street or highway.

S. H. Park, Mayor, City of Pomona.

++ Attest: T.R.Trotter, City Clerk of the City of Pomona.

(Copied by M. Parker May 29,1928; compared by B. Kaplan.)

++ I hereby certify that the foregoing resolution was adopted by the Council of the City of Pomona, at a regular meeting of said Council, held on the 24th day of April,1928, by the following vote:

Ayes: Councilmen: McKay, Dunlap, Lindsey, Offterbaugh, Park. (Mayor)

Noes: Councilmen: None.

Absent: Councilmen: None.

- CARRIED -

Attest: T. R. Trotter, City Clerk.

Approved as to form: Joseph A. Allard, Jr.

Copied by M. Parker May 29, 1928; compared by B. Kaplan.

PLATTED ON INDEX MAP NO. 49 BY V.H.Brown 9-12-28

PLATTED ON ASSESSOR'S BOOK NO. 34 840 BY Bainum 3-1-29.

CHECKED BY Kimball CROSS REFERENCED BY Crane 8-14-28.

D 66

RESOLUTION NO. C-3390

A RESOLUTION DETERMINING AND DECLARING LOTS 10 and 29, BLOCK "A", TRACT NO. 2901, IN THE CITY OF LONG BEACH, TO BE A PUBLIC STREET AND HIGHWAY. See D:80-159

The City Council of the City of Long Beach resolves as follows:

Sec. 1. It is hereby found, determined and declared that the following described real property, to-wit:

Lots 10 and 29, Block "A", Tract No. 2901, in the City of Long Beach, Co. of L.A., State of Calif., as per map recorded in Book 36, page 63 of Maps, in the office of the County Recorder of said County, is now being used by the general public for highway and street purposes, and has been used by the general public for highway and street purposes continuously, uninterruptedly, openly, notoriously, and without any objection or hindrance from any owner or purported owner thereof, or from any other person, and with the knowledge of the owners thereof, for more than five years last past, and therefore, has become and now is a public street in the City of Long Beach, County of Los Angeles, State of California, and it is hereby ordered and declared by said City Council of said City of Long Beach, that said real property hereinabove described be, and the same is hereby dedicated to the use of the public for highway and street purposes, to be known as "Thirty-Third Street."

Sec. 2. The City Clark shall certify to the passage of this resolution by the city council of the City of Long Beach, and cause the same to be published once in The Long Beach Sun, and to be posted in three conspicuous places in the City of Long Beach, and it shall thereupon take effect.

I hereby certify that the foregoing resolution was adopted by the city council of the City of Long Beach, at its meeting of May 4, 1928; by the following vote:

Ayes: Councilman: Alexander, Taylor, Jones, Hicks, Stakemiller, Barton, Evans, Hauge.
Noes: Councilmen: None.
Absent: Councilmen: None.

J. Oliver Brison, City Clerk.

Copied by M. Parker May 29, 1928; compared by B. Kaplan.

PLATTED ON INDEX MAP NO. 30 BY V. H. Brown. 10-1-28

PLATTED ON ASSESSOR'S BOOK NO. 155 BY Kimball 4-26-29

CHECKED BY Kimball CROSS REFERENCED BY Crané 8-14-28.

C.S.8855-2 RESOLUTION NO. 247.

A RESOLUTION OF THE COUNCIL OF THE CITY OF SOUTH GATE CHANGING THE NAME OF CERTAIN STREETS IN SAID CITY.

THE COUNCIL OF THE CITY OF SOUTH GATE DOES RESOLVE AS FOLLOWS:

First: That the name of that certain street lying within Tract No. 8300, as per map recorded in Book 115, page 57 of Maps, Records of L.A.Co., Calif., and in a portion of Tract No. 7797, as per map recorded in Book 114, pages 85 and 86 of Maps, Records of said County, and known as Virginia Avenue, from the south line of said Tract 8300 to the south line of Tenaya Avenue, is hereby changed and said street shall hereafter be known and designated as James St.

421

St. James Ave Sy D:66-197
Res 253

Second: That the name of that certain street lying within Tract No. 7046, as per map recorded in Book 77, pages 64 and 68 inclusive, of said Maps, and known as San Juan Avenue, from the north line of Tweedy and Abbott Road, as shown on the map of said Tract No. 7046, to the south line of Tweedy Road, is hereby changed and said street shall hereafter be known and designated as Dolores Avenue. A-725

Third: That the name of that certain street lying within Tract No. 4707, as per map recorded in Book 52, page 14 of said Maps, and known as San Antonia Avenue, from the north line of Tweedy Road to the south line of Southern Avenue, is hereby changed and said street shall hereafter be known and designated as San Antonio Avenue. A-413 A-437

Fourth: That the name of that certain street lying with Tract No. 3411, as per map recorded in Book 37, page 48 of said Maps, and known as San Vicente Avenue, from the south line of Santa Ana Street to the north line of Independence Avenue, is hereby changed and said street shall hereafter be known and designated as (San Vicente Avenue.) ← Should be San Vincente Ave. 394

Fifth: That the name of that certain street lying within said Tract No. 3411, and known as Otis Avenue, from the south line of Santa Ana Street to the north line of Independence Avenue, is hereby changed and said street shall hereafter be known and designated as Otis Street. 394

Adopted and approved this 17th day of April, 1928.

(Signed) A.J. Schoby,
(SEAL) Mayor of the City of South Gate.

Attest: (Signed) H. C. Peiffer, City Clerk, City of South Gate.

Copied by M. Parker May 29, 1928; compared by B. Kaplan.

PLATTED ON INDEX MAP NO. 32 35 32 35 BY Rowse 9-27-'28. Rowse 8-31-28

PLATTED ON ASSESSOR'S BOOK NO. BY 394 J. Wilson 5-16-29 431 Kimball 2-13-29 424 Bainum 5-13-29 413 Kimball 3-14-29 437 Kimball 3-5-29 725 Kimball 4-11-29

CHECKED BY Bainum 424 Kimball CROSS REFERENCED BY Crane 8-20-28 431 Smith

---

RESOLUTION NO. 253.

A RESOLUTION OF THE COUNCIL OF THE CITY OF SOUTH GATE CHANGING THE NAME OF STANDARD AVENUE, HULME AVENUE, CORNISH AVENUE, COLYER AVENUE, SAMPSON AVENUE AND JAMES STREET, IN THE CITY OF SOUTH GATE.

THE CITY COUNCIL OF THE CITY OF SOUTH GATE DOES RESOLVE AS FOLLOWS: C.S. 8855-2

First: That the name of Standard Avenue, between Tweedy Road and the sly. boundary line of the City of South Gate, be and the same is hereby changed and said street shall hereafter be known and designated as Hunt Avenue. A-431

Second: That the name of Hulme Avenue, between Tweedy Road and the sly. boundary line of the city of South Gate, be and the same is hereby changed and said street shall hereafter be known and designated as Dorothy Avenue. A-431

Third: That the name of Cornish Avenue, between Tweedy Road and the sly. boundary line of the City of South Gate, be and the same is hereby changed and said street shall hereafter be known and designated as Kauffman Avenue. A-431

Fourth: That the name of Colyer Avenue, between Tweedy Road and the sly. boundary line of the City of South Gate, be and the same is hereby changed and said street hereafter shall be known and designated as Annetta Avenue. A-431

Fifth: That the name of Sampson Avenue, between Tweedy Road and A-431 the sly. boundary line of the City of South Gate, be and the same is hereby changed and said street shall hereafter be known and designated as Hildreth Avenue.

Sixth: That the name of that certain street lying within Tract No. 8300, as per map recorded in Book 115, page 57 of Maps, Records of Los Angeles County, California, and in a portion of Tract No. 7797, as per map recorded in Book 114, pages 85 and A-431 86 of Maps, Records of said county, and known as James Street (also sometimes known as Virginia Avenue), from the south line of said Tract No. 8300 to the south line of Tenaya Avenue, be and the same is hereby changed and said A-424 street shall hereafter be known and designated as St. James Avenue.

ADopted and approved this 2nd day of May, 1928.

(Signed) A.J.Schoby, Mayor,

Attest: (Signed) H.C.Peiffer, City Clerk, City of South Gate.

Copied by M. Parker May 29, 1928; compared by B. Kaplan.

PLATTED ON INDEX MAP NO. 32 BY Rowse 9-27-28.

PLATTED ON ASSESSOR'S BOOK NO. 431 BY Kimball 2-13-29
424 Bainum 5-13-29

CHECKED BY 431 - Smith Bainum 424 - Kimball CROSS REFERENCED BY Crane 8-21-28.

ORDINANCE NO. 2663.

AN ORDINANCE OF THE CITY OF PASADENA CHANGING THE NAME OF A PORTION OF FOOTHILL BLVD. IN SAID CITY: AND NAMING THAT CERTAIN ALLEY 20 FEET IN WIDTH IN THE REAR OF LOTS FRONTING ON THE EASTERLY SIDE OF VINEDO AVENUE, BETWEEN WENGER ALLEY AND LA TIERRA STREET IN SAID CITY.

The Board of Directors of the City of Pasadena ordains as follows:

Sec. 1. A-366 A-302 That Foothill Blvd. in said City, between Huntington Drive and the nly. boundary line of the City of Pasadena, as per annexation of February 26, 1925, be hereafter named, designated and known as Santa Anita Avenue.

A-366 Also that certain alley 20 ft. in width in the rear of lots fronting on the ely. side of Vinedo Avenue, between Wenger Alley and La Tierra Street, be hereafter named, designated and known as Vine Alley.

Sec. 2. The City Clerk shall certify to the adoption of this ordinance and cause the same to be published once in the Pasadena Star-News.

I hereby certify that the foregoing ordinance was adopted by the Board of Directors of the City of Pasadena at its meeting held May 8, 1928, by the following vote:

Ayes: Directors Daugherty, Jenkins, Merrill, Monroe, Shupe, Taylor, Wopschall.

Noes: None.

Bessie Chamberlain, Clerk, City of Pasadena.

Signed and approved this 8 day of May, 1928.

Clayton R. Taylor, Chairman, Board of Directors.

Copied by M. Parker May 29, 1928; compared by B.Kaplan.

PLATTED ON INDEX MAP NO. 44 By Rowse 7-5-28

PLATTED ON ASSESSOR'S BOOK NO. 366 ---- Kimball 12-20-'28
302 BY Kimball 1-19-'29

CHECKED BY Bainum CROSS REFERENCED BY Crane 8-21-28.

ORDINANCE NO. 2664

AN ORDINANCE OF THE CITY OF PASADENA NAMING A CERTAIN 20 FOOT ALLEY, BETWEEN DAISY AVENUE AND SUNNY SLOPE AVENUE, THE NORTHERLY LINE OF WHICH IS DISTANT 130 FEET SLY. FROM COLORADO STREET; AND A CERTAIN 20 FOOT ALLEY, BETWEEN SUNNY SLOPE AVENUE, AND EL NIDO AVENUE, THE NLY. LINE OF WHICH IS DISTANT 110 FEET SOUTHERLY FROM AND PARALLEL WITH THE SLY. LINE OF COLORADO STREET, IN SAID CITY.

The Board of Directors of the City of Pasadena ordains as follows:

Sec. 1. That that certain alley, 20 ft. in width, between Daisy Avenue and Sunny Slope Avenue, the nly. line of which is distant 130 ft. sly. from and parallel with the sly. line of Colorado Street, be hereafter named, designated and known as Thompson Alley.

Also that that certain alley, 20 ft. in width, between Sunny Slope Avenue and El Nido Avenue, the nly. line of which is distant 110 ft. sly. from and parallel with the sly. line of Colorado Street, be hereafter named, designated and known as Thompson Alley.

Sec. 2. The City Clerk shall certify to the adoption of this ordinance and cause the same to be published once in the Pasadena Star-News.

I hereby certify that the foregoing ordinance was adopted by the Board of Directors of the City of Pasadena at its meeting held May 8, 1928, by the following vote:

Ayes: Directors Daugherty, Jenkins, Merrill, Monroe, Shupe, Taylor, Wopschall.

Noes: None.

Bessie Chamberlain, Clerk, City of Pasadena.

Signed and approved this 8 day of May, 1928.

Clayton R. Taylor, Chairman, Board of Directors

Copied by M. Parker May 29, 1928; compared by B. Kaplan.

PLATTED ON INDEX MAP NO. 44 BY Rowse 7-5-28

PLATTED ON ASSESSOR'S BOOK NO. 396 BY Kimball 1-10-29

CHECKED BY [illegible] CROSS REFERENCED BY Crane 8-22-28

ORDINANCE NO. 2665.

AN ORDINANCE OF THE CITY OF PASADENA NAMING THAT CERTAIN PUBLIC STREET 85 FEET IN WIDTH IN SAID CITY, BETWEEN ELIZABETH STREET, FORMERLY LAFAYETTE STREET, AND THE NLY. BOUNDARY LINE OF THAT PORTION OF THE CITY OF PASADENA AS PER ANNEXATION OF JANUARY 16, 1925, THE ELY. BOUNDARY LINE OF WHICH IS COMMON WITH THE ELY. BOUNDARY LINE OF SAID ANNEXATION.

The Board of Directors of the City of Pasadena ordains as follows:

Sec. 1. That that certain public street 25 ft. in width between Elizabeth Street, formerly Lafayette Street, and the nly. boundary line of that portion of the City of Pasadena, as per annexation of January 16, 1925, the ely. boundary line of which is common with the ely. boundary line of said annexation, be hereafter named, designated and known as Oxford Adenue.

Sec. 2. The City Clerk shall certify to the adoption of this ordinance and cause the same to be published once in The Pasadena Star-News.

I hereby certify that the foregoing ordinance was adopted by the Board of Directors of the City of Pasadena at its meeting held May 8, 1928 by the following vote:

Ayes: Directors Daugherty, Jenkins, Merrill, Monroe, Shupe, Taylor, Wopschall.
Noes: None.
Bessie Chamberlain, Clerk of the City of Pasadena
Signed and approved this 8 day of May, 1928.
Clayton R. Taylor, Chairman of the Board of Directors, City of Pasadena.
Copied by M. Parker May 29, 1928; compared by B. Kaplan.

PLATTED ON INDEX MAP NO. 44 BY Rowse 7-5-28

PLATTED ON ASSESSOR'S BOOK NO. 5555 BY Kimball 1-2-'29

CHECKED BY Balmain CROSS REFERENCED BY Crane 8-22-28

Recorded in Book 7774, page 301, Official Records, May 21, 1928.
Grantor: Annie Hunter Mezes.
Grantee: City of Pasadena.
Nature of Conveyance: Quitclaim Deed.
Date of Conveyance: April 24, 1928.
Consideration: $5.
Description: Lot 1, Block "F", North Pasadena Tract, as per map recorded in Book 37, page 42, Misc. Recs. of L.A.Co.
Accepted by City of Pasadena May 15, 1928; B. Chamberlain, Cy.Clk.
Copied by M. Parker May 29, 1928; compared by B. Kaplan.

PLATTED ON INDEX MAP NO. O.K BY Crane 8-22-28.

PLATTED ON ASSESSOR'S BOOK NO. 194 04 BY Kimball 1-28-'29

CHECKED BY Balmain CROSS REFERENCED BY Crane 8-22-28.

Recorded in Book 7853, page 265, Official Records, May 10, 1928.
Grantor: Reynold Waddingham.
Grantee: City of San Gabriel.
Nature of Conveyance: Easement. O.R.M. 7853-266.
Date of Conveyance: May 3, 1928.
Granted for: Public Road and Highway purposes.
Description: Portions of Lots 1 and 24, Block 119, of East San Gabriel, as recorded in Misc. Recs. Book 21, Pages 79 to 84 inclusive, records of Los Angeles County, Calif., and more particularly described as follows:
Beginning at a point on the nly. line of Las Tunas Drive (80 ft. wide) which point is 40.00 ft. ely. from the ely. line of California Street (60 ft. wide); thence ely. along the nly. line of said Las Tunas Drive, 120.00 ft., to a point; thence nly. at right angles, to said Las Tunas Drive, 10.00 ft., to a point; thence wly., parallel to and 10.00 ft. nly. from the nly. line of said Las Tunas Drive, 120.00 ft., to a point; thence sly., at right angles to said Las Tunas Drive, 10.00 ft., to the point of beginning.
Las Tunas Bridge Easement North Side.
Map attached.
Adopted by City of San Gabriel May 8, 1928; I.H.Stouffer, Cy.Clk.
Copied by M. Parker May 29, 1928; compared by B. Kaplan.

PLATTED ON INDEX MAP NO. 44 44 BY Rowse 9-6-28

PLATTED ON ASSESSOR'S BOOK NO. 63 63 BY Kimball 12-28-'28

CHECKED BY Balmain CROSS REFERENCED BY Crane 8-22-28.

Recorded in Book 7185, page 17, Official Records, May 22, 1928.
Grantors: Tulla A. Rucker and Maud Rucker.
Grantee: City of Glendale.
Nature of Conveyance: Grant Deed.
Date of Conveyance: May 12, 1928.
Consideration: $1
Granted for: Chevy Chase Drive.
Description: That portion of Lot 35, of Watts Subdivision of a part of the Rancho San Rafael, as per Map recorded in Book 5, pages 200 and 201 of Misc. Recs., Los Angeles County, California, within the following described boundary lines, to-wit:

Beginning at the nwly. corner of Lot 7, Tract No. 3841, as per Map recorded in Book 42, page 78 of Maps, Records of said County; thence N. 0°02'08" E. along the nly. extension of the wly. line of said Lot 7 (said nly. extension being the ely. line of Adams Street, 60 ft. wide) a distance of 57.56 ft. to its point of tangency with a curve concave nely. of radius 15 ft.; thence sely. along said curve 25.16 ft. to its point of tangency with a curve concave nly. of radius 320 ft., a radial line from said point of tangency to the center of said curve of radius 320 ft. bears N. 6° 05'13" W.; thence ely. and nely. along said last mentioned curve 123.31 ft. to a point in the nwly. line of said Lot 7 a radial line from said point to the center of said curve bears N. 28°09'54" W.; thence S. 60°53' W. along the nwly. line of said Lot 7 a distance of 129.40 ft. to an angle point therein; thence S. 52°47'W. along the nwly. line of said Lot 7 a distance of 26 ft. to the point of beginning.

This land is deeded for street and highway purposes, to become a part of and to be named Chevy Chase Drive.
Accepted by City of Glendale May 17, 1928; A.J. Van Wie, Cy.Clk.
Copied by M. Parker May 31, 1928; compared by B. Kaplan.

PLATTED ON INDEX MAP NO. 41 BY Hildebrand 9-5-28

PLATTED ON ASSESSOR'S BOOK NO. 177 BY Kimball 2-19-29

CHECKED BY Smith CROSS REFERENCED BY Crane 8-23-28.

Recorded in Book 7108, page 145, Official Records, May 23, 1928.
Grantors: Robert T. Ogilby and Sue L. Ogilby.
Grantee: City of Whittier.
Nature of Conveyance: Grant Deed.
Date of Conveyance: April 25, 1928.
Granted for: Street purposes.
Description: That portion of Lot 7, Tract No. 1691, as per map recorded in Book 20, page 140 of Maps, records of L.A. Co. California, described as follows: Beginning at the most sly. corner of said lot; thence nwly. along the swly. line of said lot, 9.41 ft. to the beginning of a curve concave to the NW and having a radius of 12 ft., the center of the circle of which said curve is an arc bears N. 20°38' W. 12 ft. from said point of beginning; thence nely. along said curve 14.57 ft. to a point in the ely. line of said lot, distant 16.50 ft. nly. from the most sly. corner thereof; thence sly. in a direct line to the point of beginning.
Accepted by City of Whittier May 21, 1928; P. Gilmore, Cy.Clk.
Copied by M. Parker May 31, 1928; compared by B. Kaplan.

PLATTED ON INDEX MAP NO. 37 BY Rowse - 10-5-28

PLATTED ON ASSESSOR'S BOOK NO. 345 BY Kimball 4-4-'29

CHECKED BY Bainum CROSS REFERENCED BY Crane 8-23-28.

Recorded in Book 7108, page 146, Official Records, May 23, 1928.
Grantors: A. D. Cox and Anna M. Cox, William M. Davidson and Henrietta H. Davidson.
Grantee: City of Whittier.
Nature of Conveyance: Grant Deed.
Date of Conveyance: May 14, 1928.
Consideration: $1 Granted for: Street purposes.
Description: All that portion of Lot 58, Citrus Grove Heights, as per map recorded in Book 22, pages 86 and 87 of Maps, Records of L.A.Co., Calif., described as follows:
Beginning at a point in the swly. line of said lot, distant 237.23 ft. nwly. from the most sly. corner thereof, said point being the beginning of a curve concave to the North and having a radius of 15 ft., at which point the center of the circle of which said curve is an arc bears N. 54°43'15" E. 15 ft.; thence ely. along said curve 23.56 ft.; thence N. 54°43'15" E. 80.11 ft. to the beginning of a curve concave to the West and having a radius of 56 ft., at which point the center of the circle of which said curve is an arc bears N. 35°16'45" W. 56 ft.; thence nely. along said curve 23.31 ft.; thence N. 30°52' E. 545 ft. to the beginning of a curve concave to the W. and having a radius of 15 ft., at which point the center of the circle of which said curve is an arc bears N. 59°08' W.; thence nly. along said curve 23.56 ft.; thence N. 59° 08' W. 129.25 ft. to the nwly. line of said Lot 58; thence nely. along said last mentioned line 40.49 ft.; thence S. 59°08' E. 297.97 ft. to the sely. line of said Lot 58; thence swly. along said last mentioned line 40 ft.; thence N. 59°08' West 105 ft. to the beginning of a curve concave to the South and having a radius of 15 ft., at which point the center of the circle of which said curve is an arc bears S. 30°52' West; thence wly. along said curve 23.56 ft.; thence S. 30°52' W. 545 ft. to the beginning of a curve concave to the NW. and having a radius of 96 ft., at which point the center of the circle of which said curve is an arc bears N. 59°08' W. 96 ft. from said point; thence swly. along said curve 39.96 ft. ; thence S. 54° 43' 15" West 80.11 ft. to the beginning of a curve concave to the East and having a radius of 15 ft., at which point the center of the circle of which said curve is an arc bears S. 35°16'45" E. 15 ft.; thence sly. along said curve a distance of 23.56 ft. to the swly. line of said Lot 58; thence nwly. along said swly. line of Lot 58, 70 ft. to the point of beginning.
Accepted by City of Whittier May 21, 1928; P.Gilmore, Cy.Clk.
Copied by M. Parker May 31, 1928; compared by B. Kaplan.

PLATTED ON INDEX MAP NO. 37 BY Rowse 10-5-28
PLATTED ON ASSESSOR'S BOOK NO. 346 BY Kimball 1-24-1929
CHECKED BY Bainum CROSS REFERENCED BY Crane 8-23-28.

Recorded in Book 7860, page 313, Official Records, May 23, 1928.
Grantor: City of Whittier.
Grantee: W. A. Whitlock.
Nature of Conveyance: Quitclaim Deed.
Date of Conveyance: April 16, 1928.
Consideration: $10
Description: That portion of 6th Street adjacent to Lot 9, Tract No. 1691, as per map recorded in Book 20, page 140 of Maps, Records of L.A. Co., Calif., described as follows:
Beginning at the SE corner thereof; thence wly. along the sly. line of said lot 33.78 ft.; thence sly. along a line parallel with the ely. line of said lot 5.15 ft. to the beginning of a curve concave to the SW and having a radius of 127.07 ft., at which point the center of the circle of which said

circle is and arc bears S. 2°47'20" W. 127.07 ft.; thence sely. along said curve 34.47 ft. to the sly. prolongation of the ely. line of said lot; thence nly. in a direct line 11.46 ft. to point of beginning.
Copied by M. Parker May 31, 1928; compared by B. Kaplan.

PLATTED ON INDEX MAP NO. 37 37 BY Rowse 10-5-28

PLATTED ON ASSESSOR'S BOOK NO. 346 345 BY Kimball 4-4-29

CHECKED BY Bainum CROSS REFERENCED BY Crane 8-23-28.

Recorded in Book 7160, page 91, Official Records, May 24, 1928.
Grantors: J. F. Burkhard and Mary B. Burkhard.
Grantee: City of San Gabriel.
Nature of Conveyance: Easement. O.R.M. 7853-266
Date of Conveyance: May 18, 1928. O.R.M. 7160-92
Granted for: Highway purposes.
Description: A portion of Block 118 of a Replat of a portion of East San Gabriel, as recorded in Misc. Recs. Book 72, Page 30, Records of L.A.Co., Calif., and more particularly described as follows:

Beginning at a point on the sly. line of Las Tunas Drive (80 ft. wide), which point is 80.00 ft. ely. from the ely. line of California Street (60 ft. wide); thence ely. along the sly. line of said Las Tunas Drive, 100.00 ft., to a point; thence sly. at right angles to said Las Tunas Drive, 10.00 ft., to a point; thence wly., parallel and 10.00 ft. sly. of said Las Tunas Drive, 100.00 ft., to a point; thence nly. at right angles to said Las Tunas Drive, 10.00 ft. to the point of beginning.

Los Tunas Bridge Easement South Side.
Map attached.
Accepted by City of San Gabriel May 22, 1928; I.H.Stouffer,Cy.Clk.
Copied by M. Parker May 31, 1928; compared by B. Kaplan.

PLATTED ON INDEX MAP NO. 44 44 BY Rowse 9-6-28

PLATTED ON ASSESSOR'S BOOK NO. 63 63 BY Kimball 12-28-'28

CHECKED BY Bainum CROSS REFERENCED BY Crane 8-23-28.

Recorded in Book 7113, page 237, Official Records, May 24,1928.
Grantors: Emily G. Evans, Henry H. Evans.
Grantee: City of El Segundo.
Nature of Conveyance: Street Deed.
Date of Conveyance: January 14, 1927. C.S. 8993.
Consideration: $1
Granted for: Street purposes.
Description: The nly. 40 ft. of Lot 9, Block 93, El Segundo Sheet No. 3, as recorded in Book 20, Pages 22-23 of Maps, Records of Los Angeles County, California, on file in the office of the County Recorder of said county.

Said property is to be used for public street purposes only,
Accepted by City of El Segundo May 16, 1928; V.D.McCarthy,Cy.Clk.
Copied by M. Parker May 31, 1928; compared by B. Kaplan.

PLATTED ON INDEX MAP NO. 23 BY Hildebrand 8-15-28

PLATTED ON ASSESSOR'S BOOK NO. 154 154 BY Kimball - 1-29-'29

CHECKED BY Bainum CROSS REFERENCED BY Crane 8-23-28.

Recorded in Book 7838, page 356, Official Records, May 24, 1928.
Grantor: Southern Service Company.
Grantee: City of Monrovia.
Nature of Conveyance: Easement.
Date of Conveyance: April 19, 1928.
Consideration: $1
Granted for: Highway purposes.
Description: The ely. 11.5 ft. of Lot 24, Block T, Town of Monrovia, as shown on map recorded in Book 9, page 70, Misc. Recs. of L.A.Co., Calif.
Accepted by City of Monrovia May 21, 1928; F.A. Dupar, Cy.Clk.
Copied by M. Parker June 1, 1928; compared by B. Kaplan.

PLATTED ON INDEX MAP NO. 45 45 BY Hildebrand 7-7-28

PLATTED ON ASSESSOR'S BOOK NO. 68 BY Kimball 12-28-'28

CHECKED BY Bainum CROSS REFERENCED BY Crane 8-23-28.

Recorded in Book 8491, page 340, Official Records, May 25, 1928.
Grantor: City of Arcadia.
Grantee: Harvey A. Sanders and Laura Sanders.
Nature of Conveyance: Quitclaim Deed.
Date of Conveyance: May 16, 1928.
Consideration: $10
Description: The N. 66.36 ft. of the S. 125.36 ft. of Lot 4, in Block "G", of the Santa Anita Land Company's Tract as per map recorded in Book 6, page 137 of Maps, in the office of the County Recorder of said County, of Los Angeles.
This quitclaim deed is given for the purpose of releasing a certain lien for $49.50 dated August 7, 1922, recorded Oct. 4, 1922 in Book 1412, pg. 200 of Official Records of said County.
Copied by M. Parker June 4, 1928; compared by B. Kaplan.

PLATTED ON INDEX MAP NO. O.K. BY Crane 8-23-28

PLATTED ON ASSESSOR'S BOOK NO. 430 BY Bainum 3-11-29

CHECKED BY Kimball CROSS REFERENCED BY Crane 8-23-28.

Recorded in Book 7175, page 64, Official Records, May 25, 1928.
Grantors: Hilary H. Head; Mrs. Nan J. Head, formerly Nan J. Keane.
Grantee: City of El Segundo.
Nature of Conveyance: Street Deed.
Date of Conveyance: January 14, 1928.
Consideration: $1 C.S.8993
Granted for: Street purposes.
Description: The sly. 46 ft. of Lot 3, Block 96, El Segundo Sheet No. 3, as recorded in Book 20, pages 22-23 of Maps, Records of L.A.Co., Calif., on file in the office of the County Recorder of said County.
Said property is to be used for public street purposes only.
Accepted by City of El Segundo January 27, 1928; V.D.McCarthy, Cy.Clk.
Copied by M. Parker June 4, 1928; compared by B. Kaplan.

PLATTED ON INDEX MAP NO. 23 BY Hildebrand 8-15-28

PLATTED ON ASSESSOR'S BOOK NO. 154 BY Kimball 1-29-'29

CHECKED BY Bainum CROSS REFERENCED BY Crane 8-23-28.

Recorded in Book 7175, page 65, Official Records, May 25, 1928.
Grantors: Phillip Doersam and Lillian R. S. Doersam.
Grantee: City of El Segundo.
Nature of Conveyance: Street Deed.
Date of Conveyance: May 10, 1928.
Consideration: $1 C.S.8993
Granted for: Street purposes.
Description: The nly. 40 ft. of Lot 12, Block 105, El Segundo Sheet No. 3, Map Book 20, Pages 22 and 23 of Maps, Records of L.A. Co., Calif., on file in the office of the County Recorder of said County.
Said property is to be used for public street purposes only.
Accepted by City of El Segundo May 16, 1928; V.D.McCarthy,Cy.Clk.
Copied by M. Parker June 4, 1928; compared by B. Kaplan.

PLATTED ON INDEX MAP NO. 23 BY Hildebrand 8-15-28
PLATTED ON ASSESSOR'S BOOK NO. 154/154 BY Kimball 1-29-'29
CHECKED BY Bainum CROSS REFERENCED BY Crane 8-23-28.

Recorded in Book 7173, page 92, Official Records, May 25, 1928.
Grantor: James S. Yoshinobu.
Grantee: City of Torrance. Same as D:66-109 O.R.7853-167.
Nature of Conveyance: Easement.
Date of Conveyance: January 18, 1928.
Granted for: Hawthorne Avenue.
Description: Those portions of the 1021.52 acre parcel of land allotted to Susana Dominguez, shown on map of That part of the Rancho San Pedro, which was allotted to Manuel Dominguez, filed in Case No. 3284 of Superior Court of the State of California, in and for the County of Los Angeles, described as follows:

Parcel 1. A strip of land 100 ft. wide, lying 50 ft. on each side of the following described center line:

Beginning at the intersection of the center lines of Hawthorne Avenue (formerly Gladys Street) and Redondo Torrance Road, both as shown on map of Tract No. 3458, recorded in Book 37, page 95 of Maps, records of said county; thence sly. in a direct line to a point on the center line of State Street, as shown on map of Tract No. 454, recorded in Book 15, page 13 of Maps, records of said county which is wly. thereon 200 ft. from the center line of Hawthorne Avenue (formerly Grand View Avenue) as shown on said last mentioned map.

Excepting therefrom any portion thereof within public highways of record.

Parcel 2. Beginning at the intersection of the nly. line of State Street aforesaid, with the ely. line of above described Parcel 1; thence nly. along said ely. line 78.89 ft. to the beginning of a curve concave to the NE, tangent to said ely. line, and having a radius of 100 ft.; thence sely. along said curve 133.59 ft. to a point on said nly. line of State Street, which is ely. thereon 78.89 ft. from said last mentioned intersection; thence wly. in a direct line to the point of beginning.

To be known as Hawthorne Avenue.
Accepted by City of Torrance May 17, 1928; A. H. Bartlett, Cy.Clk.
Copied by M. Parker June 4, 1928; compared by B. Kaplan.

PLATTED ON INDEX MAP NO. 27/25 BY Rowse 8-22-28
PLATTED ON ASSESSOR'S BOOK NO. 320 BY Kimball 3-19-'29
CHECKED BY Bainum CROSS REFERENCED BY Crane 8-23-28

Recorded in Book 2905, page 112, Official Records, Dec. 5, 1923.
Grantors: Gertrude A. Deuchler, Mrs. Frankie C. Perkins, Eugene D. Perkins, Golden Weber, Edith Hoff, Grant H. Hoff, C. D. Dinsmoor, Bessie Dinsmoor, Ollie Ritchey Behringer, A. C. Behringer, Sue Wallace, Perry T. Beauchamp, Katie H. Beauchamp, James Harvey Price, Eliza Price, Ralph W. Knodle, Mildred V. Knodle, Jay N. Clark, Paul H. Wollam, Estelle I. Wollam, Annie E. Shriner, Arthur Le Tourneau, Louis F. Dilly, Laura M. Dilly.
Grantee: City of Burbank.
Nature of Conveyance: Grant Deed.
Date of Conveyance: Dec. 27, 1923.
Consideration: $1
Granted for: Alley purposes.
Description: A strip of land 15 ft. in width extending from the most nly. boundary line of Lot 1, Block 36, in a swly. direction to the most sly. boundary line of Lot 17, Block 36 and parallel to and at an equal distance of 152½ ft. from the most ely. boundary line of said Lots one to seventeen inclusive, Block 36, said lots facing on Magnolia Ave. in the City of Burbank. Said strip of land to be used as an alley only by the municipality for public utilities.
M.E. 17-19
Accepted by City November 27, 1923; F.S. Webster, City Clerk.
Copied by M. Parker June 4, 1928; compared by B. Kaplan.

PLATTED ON INDEX MAP NO. 40 BY Hildebrand 7-5-28
PLATTED ON ASSESSOR'S BOOK NO. 705 BY Kimball 2-27-29
CHECKED BY Smyth CROSS REFERENCED BY Crane 8-24-28.

Recorded in Book 8471, page 312, Official Records, May 26, 1928.
Grantor: Alice E. Van Norden.
Grantee: City of Pasadena.
Nature of Conveyance: Quitclaim Deed.
Date of Conveyance: May 15, 1928.
Consideration: $1
Description: Lots 67 and 71, Block "E", North Pasadena Tract, as per map recorded in Book 37, page 42, Misc. Recs. of L.A. Co.
Accepted by City of Pasadena May 22, 1928; B. Chamberlain, Cy.Clk.
Copied by M. Parker June 4, 1928; compared by B. Kaplan.

PLATTED ON INDEX MAP NO. O.K. BY Crane 8-24-28
PLATTED ON ASSESSOR'S BOOK NO. 194 BY Kimball 1-28-29
CHECKED BY Bainum CROSS REFERENCED BY Crane 8-24-28.

Recorded in Book 7897, page 251, Official Records, May 26, 1928.
Grantor: Lora M. Wallace, formerly Lora M. Deming.
Grantee: City of Pasadena.
Nature of Conveyance: Grant Deed.
Date of Conveyance: May 19, 1928.
Consideration: $10 Granted for: Glenarm Street.
Description: The south 10 ft. of Lot 24 of the Mills Tract, as per map recorded in Book 11, page 33, Misc. Recs. of L.A.Co., State of Calif.
The above described property is deeded to said City for street purposes, to-wit, for the widening of Glenarm Street.
Accepted by City of Pasadena May 22, 1928; B. Chamberlain, Cy.Clk.

Copied by M. Parker June 4, 1928; compared by B. Kaplan.

PLATTED ON INDEX MAP NO. 42 BY Goff 6-28-28.

PLATTED ON ASSESSOR'S BOOK NO. 54 BY Kimball 1-17-'29

CHECKED BY Bainum CROSS REFERENCED BY Crane 8-24-28.

Entered on Certificate No. BO-23440, May 26, 1928.
Document No. 144997. Last Certf. No. same.
Grantor: Arthur Asher Co.
Grantee: City of El Monte.
Nature of Conveyance: Grant Deed.
Date of Conveyance: Oct. 18, 1927.
Consideration: $10
Granted for: Highway purposes.
Description: That portion of Lot 2, Tract No. 2041 in the City of El Monte, County of Los Angeles, State of Calif., as per map recorded in Book 21, page 112 of Maps, records of said County, bounded and described as follows:

Beginning at the most wly. corner of said Lot 2, said Tract No. 2041; thence S. 69°54'10" E. along the swly. line of said Lot 2 53.61 ft. to the ely. line of the property described in Certfficate of Title No. BO-23440; thence N. 12°49'20" E. 10.08 ft.; thence N. 69°54'10" W. along a line parallel to the swly. line of said Lot 2 53.99 ft. to the wly. line of said Lot 2; thence S. 10°37'55" W. along said wly. line 10.13 ft. to the point of beginning.

Accepted by City of El Monte Dec. 5, 1927; R.R.Moore, Cy.Clk.
Copied by M. Parker June 5, 1928; compared by B. Kaplan.

PLATTED ON INDEX MAP NO. 46 46 BY Brown- 9-7-28

PLATTED ON ASSESSOR'S BOOK NO. 388 388 BY Kimball 1-31-'29

CHECKED BY Bainum CROSS REFERENCED BY Crane 8-24-28.

Entered on Certf. No. AH-13673, May 24, 1928.
Document No. 144709.
Grantors: Charles Emerson Daugherty andBlanche Evadne Daugherty. Southern California Edison Company, Covina Valley Savings Bank.
Grantee: City of West Covina.
Nature of Conveyance: Easement
Date of Conveyance: Feb. 24, 1928.
Granted for: Azusa Avenue.
Description: That portion of Lot 3, Tract No. 930, as shown on map recorded in Book 17, pages 38 & 39 of Maps, records of Los Angeles County, within the following described boundaries:

Beginning at the most sly. corner of said lot; thence nly. along the wly. line of said lot, a distance of 41.58 ft.; thence ely. at right angles to said wly. line 12 ft.; thence sly. parallel with said wly. line to the sely. line of said lot; thence swly. in a direct line to the point of beginning.

To be known as Azusa Avenue.

Accepted by City of West Covina May 16, 1928; C. E. Wolfinger,Cy.Clk.
Copied by M. Parker June 5, 1928; compared by B. Kaplan.

PLATTED ON INDEX MAP NO. 47 47 BY Rowse 9-11-'28

PLATTED ON ASSESSOR'S BOOK NO. 415 BY Kimball 1-19-'29

CHECKED BY Bainum CROSS REFERENCED BY Crane 8-24-28.

Entered on Certf. No. EQ-47696, May 24, 1928.
Document No. 144711.
Grantors: Lee Roy Newbern; Della Newbern; H. R. Earp, as Trustee; Walter H. Walker, as Trustee.
Grantee: City of Compton.
Nature of Conveyance: Easement. C.S. 8573
Date of Conveyance: March 15, 1928.
Granted for: Olive Street.
Description: A strip of land 14.5 ft. wide, being that portion of Lot 20, Block E of Tract No. 6307 as shown on map recorded in Book 67, pages 33 and 34 of Maps, records of Los Angeles County, within the following described boundaries:

Beginning at the intersection of the sly. line of said lot with the wly. line of Addition No. 1 to the City of Compton; thence nly. along said last mentioned wly. line to a line that is parallel with and 14.5 ft. nly., measured at right angles, from said sly. line; thence ely. along said parallel line 100 ft. to the ely. line of said Addition No. 1; thence sly. along said ely. line to aforesaid sly. line; thence wly. in a direct line to the point of beginning.

To be known as Olive Street.
Accepted by City of Compton May 22, 1928; M. Hecock, Cy.Clk.
Copied by M. Parker June 5, 1928; compared by B. Kaplan.

PLATTED ON INDEX MAP NO. 32 BY Hildebrand 8-27-28
PLATTED ON ASSESSOR'S BOOK NO. 463 BY Kimball 1-8-'29
CHECKED BY Bainum CROSS REFERENCED BY Crane 8-24-28.

Recorded in Book 7122, page 178, Official Records, May 29, 1928.
Grantor: Citizens National Trust & Savings Bank of Los Angeles.
Grantee: City of Glendale.
Nature of Conveyance: Grant Deed.
Date of Conveyance: May 16, 1928.
Consideration: $10
Granted for: Alley purposes only.
Description: Parcel 1. That portion of Lot 6, Block 5, Tract 9038, as per Map recorded in Book 123, pages 78 to 81 inclusive of Maps, Records of said County, lying sly. of a line drawn 15 ft. nly. from and parallel to the sly. line, and its extensions of said Lot 6.

Parcel 2. That portion of Lot 5, Block 5 Tract 9038, as per map recorded in Book 123, pages 78 to 81 inclusive of Maps, Records of said County, lying nly. of a line drawn 5 ft. sly. from and parallel to the nly. line, and its extensions of said Lot 5.

This land is deeded for alley purposes only.
Accepted by City of Glendale May 24, 1928; A.J.Van Wie, Cy. Clk.
Copied by M. Parker June 5, 1928; compared by B. Kaplan.

PLATTED ON INDEX MAP NO. 41 BY Hildebrand 9-5-28
PLATTED ON ASSESSOR'S BOOK NO. 441 BY [illegible] 1-5-1929
CHECKED BY Smith CROSS REFERENCED BY Crane 8-24-28

Recorded in Book 7882, page 303, Official Records, May 29, 1928.
Grantor: Bradbury Estate Company.
Grantee: City of Monrovia.
Nature of Conveyance: Easement.
Date of Conveyance: May 23, 1928.
Consideration: $1 D:80-12
Granted for: Highway purposes.
Description: A strip of land 20 ft. in width being the ely. 20 ft. of the NE¼ of Lot 4 in Section 35, T. 1 N., R. 11 W., Rancho Azusa de Duarte, in the City of Monrovia, County of Los Angeles, State of California, as per map recorded in Book 6, page 80 et seq., of M.R. of said County.
Accepted by City of Monrovia May 26, 1928; F.A.Dupar, Cy.Clk.
Copied by M. Parker June 6, 1928; compared by B. Kaplan.

PLATTED ON INDEX MAP NO. 45 BY Hildebrand 9-12-28
PLATTED ON ASSESSOR'S BOOK NO. 68 BY Kimball 12-28-28
CHECKED BY Bainum CROSS REFERENCED BY Crane 8-24-28.

Recorded in Book 7887, page 302, Official Records, May 31, 1928.
Grantor: Miller-Morfoot-Campbell, Inc.
Grantee: City of Burbank.
Nature of Conveyance: Corporation Grant Deed.
Date of Conveyance: March 17, 1928.
Consideration: $10.
Granted for: Street purposes.
Description: The nwly. 20 ft. of Lot 7 of Tract No. 3419 as per Map recorded in Book 37, page 49 of Maps, Records of Los Angeles County, Calif.
Above property is conveyed for street purposes.
Accepted by City of Burbank May 29, 1928; F.S. Webster, Cy.Clk.
Copied by M. Parker June 6, 1928; compared by B. Kaplan.

PLATTED ON INDEX MAP NO. 40 BY Hildebrand 7-5-28
PLATTED ON ASSESSOR'S BOOK NO. 451 BY Kimball 1-4-29
CHECKED BY Bainum CROSS REFERENCED BY Crane 8-24-28

Recorded in Book 7885, page 278, Official Records, May 31, 1928.
Grantor: City of Whittier.
Grantee: Mary F. Barley.
Nature of Conveyance: Quitclaim Deed.
Date of Conveyance: April 16, 1928.
Consideration: $10
Description: That portion of 6th Street adjacent to Lot 8, Tract No. 1691, as per map recorded in Book 20, page 140 of Maps, Records of Los Angeles County, California, described as follows: Beginning at the swly. corner of said Lot 8; thence sly. along the sly. prolongation of the wly. line of said lot 11.46 ft. to the beginning of a curve concave to the SW and having a radius of 127.07 ft., at which point the center of the circle of which said curve is an arc bears S. 18°19'50" W. 127.07 ft.; thence sely. along said curve 34.05 ft.; thence sely. parallel with the swly. line of said lot, 20.25 ft.; thence nly. parallel with the wly. line of said lot 6.02 ft. to the swly. line of said lot; thence nwly. in a direct line 56.89 ft. to the point of beginning.
Copied by M. Parker June 6, 1928; compared by B. Kaplan.

PLATTED ON INDEX MAP NO. O.K. BY Crane 8-24-28.
PLATTED ON ASSESSOR'S BOOK NO. 34 345 BY Kimball 4-4-29
CHECKED BY Bainum CROSS REFERENCED BY Crane 8-24-28. D 66

Recorded in Book 7774, page 314, Official Records, May 31, 1928.
Grantors: James N. Polick and Ina B. Polick.
Grantee: City of El Segundo.
Nature of Conveyance; Street Deed. C.S.8993
Date of Conveyance: August 13, 1927.
Consideration: $1
Granted for: Public Street.
Description: The N. 40 ft. of Lot 13, Block 9, Tract No. 1685, as per map recorded in Book 21, page 98 of Maps, on file in the Office of theCounty Recorder of L.A.Co., Calif.
Said property is to be used for public street purposes only.
Accepted by City of El Segundo Nov. 18, 1927; V.D.McCarthy,Cy.Clk.
Copied by M. Parker June 7, 1928; compared by B. Kaplan.

PLATTED ON INDEX MAP NO. 23 BY Hildebrand 8-15-28
PLATTED ON ASSESSOR'S BOOK NO. 154 BY Kimball 1-29-'29
CHECKED BY Bainum CROSS REFERENCED BY Crane 8-24-28

Recorded in Book 7176, page 72, Official Records, May 31, 1928.
Grantors: Antone Soeuto and Maria F. Soeuto.
Grantee: City of El Segundo.
Nature of Conveyance: Street Deed.
Date of Conveyance: Nov. 17, 1927. C.S.8993
Consideration: $1
Granted for: Street purposes.
Description: The wly. 20 ft. of Lot 2, Block 103, El Segundo Sheet No. 3, as recorded in Book 20, pages 22-23 of Maps, Records of L.A.Co., Calif., on file in the office of the County Recorder of said County. Said property is to be be used for public street purposes only.
Accepted by City of El Segundo Nov. 18, 1927; V.D.McCarthy,Cy.Clk.
Copied by M. Parker June 7, 1928; compared by B. Kaplan.

PLATTED ON INDEX MAP NO. 23 BY Hildebrand 8-15-28
PLATTED ON ASSESSOR'S BOOK NO. 154 BY Kimball 1-29-'29
CHECKED BY Bainum CROSS REFERENCED BY Crane 8-24-28

Recorded in Book 7195, page 2, Official Records, May 31, 1928.
Grantors: S. Jos.Hunt and Ruth H. Hunt, J. Wake Hunt and Vera R. Hunt, Frank R. Hunt and Florence M. Hunt.
Grantee: City of Burbank.
Nature of Conveyance: Grant Deed.
Date of Conveyance: May 24, 1928.
Consideration: $1
Granted for: Street purposes.
Description: The sly. 15 ft. of Lot 17, and the sly. 15 ft. of Lot 18, Tract No. 1599, measured at right angles to the nly. line of Fourth Street (now Glenoaks Blvd.) as recorded in Book 20, page 163 of Maps, Records of Los Angeles County, Calif.
Above property to be conveyed for street purposes.
Accepted by City of Burbank, May 29, 1928; F.S.Webster,Cy.Clk.
Copied by M. Parker June 7, 1928; compared by B. Kaplan.

PLATTED ON INDEX MAP NO. 40 BY Hildebrand 7-5-28
PLATTED ON ASSESSOR'S BOOK NO. 722 BY Schnackenbeck 4-2-29
CHECKED BY Kimball CROSS REFERENCED BY Crane 8-24-28

Recorded in Book 7107, page 239, Official Records, May 31, 1928.
Grantors: Mary F. Coultas and Robert E. Coultas.
Grantee: City of Burbank.
Nature of Conveyance: Grant Deed.
Date of Conveyance: March 28, 1928.
Consideration: $1
Granted for: Street purposes.
Description: The sely. 50 ft. of the following described parcel of land.

That part of the SW quarter of Sec. 11 in T. 1 N., R. 14 W., S.B.M., described as being that part of Lot 2, as shown on the map of the partition had in Case No. 20926, Superior Court of said County and recorded in Book 1055, page 140 of Deeds, records of said County, described as follows, to-wit:

Beginning at a point in the north line of the Providencia Rancho, distant N. 67°10' E. 15.987 chains from the intersection of the north line of said Rancho with the wly. line of said lot; thence N. 22°50' W. 22.104 chains to a point in the north line of said Lot 2; thence S. 89°55' E., along the north line of said Lot 2, 2.103 chains to a point in the south line of the right of way of the Southern Pacific Railroad, Coast Line Branch; thence south 77°18' E., 2.633 chains to a point; thence S. 22°50' E. 19.754 chains to a point in the north line of said rancho; thence S. 67°10' W. 4.08 chains to the place of beginning.

Except: Those portions thereof conveyed to the City of Burbank, for street purposes, by deed recorded Feb. 25, 1926 in Book 4560, page 151 of Official Records.

Above property is conveyed for street purposes.
Accepted by City of Burbank May 29, 1928; F.S.Webster, Cy.Clk.
Copied by M. Parker June 7, 1928; compared by B. Kaplan.

PLOTTED ON INDEX MAP NO. 40 BY Hildebrand 7-5-28

PLOTTED ON ASSESSOR'S BOOK NO. 307 BY Kimball 12-31-'28

CHECKED BY Bainum CROSS REFERENCED BY Crane 8-24-28

Recorded in Book 7112, page 237, Official Records, May 31, 1928.
Grantors: Annie McDonald and Annie M. McDonald.
Grantee: City of Burbank.
Nature of Conveyance: Grant Deed.
Date of Conveyance: March 28, 1928.
Consideration: $1
Granted for: Street purposes.
Description: The sely. 50 ft. of the following described parcel of land.

That part of the SW quarter of Section 11 in T. 1 N., R. 14 W., S.B.M., described as being that part of Lot 2 as shown on the map of the partition had in Case No. 20926, Superior Court of said County and recorded in Book 1055 page 140 of Deeds, records of said county, described as follows, to-wit:

Beginning at a point in the north line of the Providencia Rancho, distant thereon North 67°10' East 20.067 chains from the intersection of the north line of the said Providencia Rancho with the west line of said Lot 2; thence N. 22°50' W., 19.754 chains to a point in the south line of the right of way of the Southern Pacific Railroad, Coast Line Branch; thence along the said south line of said right of way S. 77°18' E., 4.178 chains to a point; thence S. 73°59' E. 1.765 chains to a point; thence leaving said south line

of said right of way S. 22°50' E. 16.229 chains to a point in the north line of the said Providencia Rancho; thence S. 67°10' W. 4.775 chains to the place of beginning.

EXCEPT: Those portions thereof conveyed to the City of Burbank, for street purposes, by deed recorded Feb. 25th, 1926 in Book 4560 page 151 of Official Records.

Above property is conveyed for street purposes.
Accepted by City of Burbank May 29, 1928; F.S.Webster, Cy.Clk.
Copied by M. Parker June 7, 1928; compared by B. Kaplan.

PLATTED ON INDEX MAP NO. 40 BY Hildebrand 7-5-28

PLATTED ON ASSESSOR'S BOOK NO. 307 BY Kimball 12-31-1928

CHECKED BY Bainum CROSS REFERENCED BY Crane 8-24-28.

Recorded in Book 8556, page 244, Official Records, May 31, 1928.
Grantor: Emma Curtit.
Grantee: City of Burbank.
Nature of Conveyance: Grant Deed.
Date of Conveyance: April 4, 1928.
Consideration: $1
Granted for: Street purposes.
Description: The nwly. 20 ft. of Lot 6 of Tract No. 3419 as per Map recorded in Book 37, page 49 of Maps, Records of L. A.Co., Calif.

Above property is conveyed for street purposes.
Accepted by City of Burbank May 29, 1928; F.S.Webster, Cy.Clk.
Copied by M. Parker June 7, 1928; compared by B. Kaplan.

PLATTED ON INDEX MAP NO. 40 BY Hildebrand 7-5-28

PLATTED ON ASSESSOR'S BOOK NO. 451 BY Kimball 1-4-29

CHECKED BY Bainum CROSS REFERENCED BY Crane 8-24-28

Recorded in Book 7871, page 315, Official Records, May 31, 1928.
Grantor: James Madigan.
Grantee: City of Burbank.
Nature of Conveyance: Grant Deed.
Date of Conveyance: March 30, 1928.
Consideration: $1
Granted for: Street purposes.
Description: The nwly. 20 ft. of Lot 10 of Tract No. 3419 as per Map recorded in Book 37, page 49 of Maps, Records of L.A. Co., Calif.

The above property is conveyed for street purposes.
Accepted by City of Burbank May 29, 1928; F.S. Webster, Cy.Clk.
Copied by M. Parker June 7, 1928; compared by B. Kaplan.

PLATTED ON INDEX MAP NO. 40 BY Hildebrand 7-5-28

PLATTED ON ASSESSOR'S BOOK NO. 451 BY Kimball 1-4-29

CHECKED BY Bainum CROSS REFERENCED BY Crane 8-24-28

Recorded in Book 7152, page 136, Official Records, May 31, 1928.
Grantor: Rita Seevers, Frank M. Wellington, Helen C. Wellington, Lulu Snyder.
Grantee: City of Burbank.
Nature of Conveyance: Grant Deed.
Date of Conveyance: March 17, 1928.
Consideration: $1
Granted for: Street purposes.
Description: The nwly. 20 ft. of Lot 7 of Tract No. 3419 as per Map recorded in Book 37, page 49 of Maps, Records of Los Angeles County, Calif.
The above property is conveyed for street purposes.
Accepted by City of Burbank May 29, 1928; F.S.Webster,Cy.Clk.
Copied by M. Parker June 7, 1928; compared by B. Kaplan.

PLATTED ON INDEX MAP NO. 40 BY Hildebrand 7-5-28
PLATTED ON ASSESSOR'S BOOK NO. 451 BY Kimball 1-4-'29
CHECKED BY Bainum CROSS REFERENCED BY Crane 8-24-28

Recorded in Book 7107, page 238, Official Records, May 31, 1928.
Grantors: Chas. E. Strong, Charles E. Strong, Anna E. Strong.
Grantee: City of Burbank.
Nature of Conveyance: Grant Deed.
Date of Conveyance: April 12, 1928.
Consideration: $1
Granted for: Street purposes.
Description: The nwly. 20 ft. of the nely. 33 ft. of Lot A of Tract No. 3419 as per Map recorded in Book 37, page 49 of Maps, Records of L.A.Co., Calif., also
The nwly. 20 ft. of that portion of Lot 8 of Tract No. 3419 as per Map recorded in Book 37, page 49 of Maps, Records of Los Angeles County, Calif., which is adjacent to Central Avenue (Now Burbank Blvd.).
The above property is conveyed for street purposes.
Accepted by City of Burbank May 29, 1928; F.S.Webster,Cy.Clk.
Copied by M. Parker June 11, 1928; compared by B. Kaplan.

PLATTED ON INDEX MAP NO. 40 BY Hildebrand 7-5-28
PLATTED ON ASSESSOR'S BOOK NO. 451 BY Kimball 1-4-'29
CHECKED BY Bainum CROSS REFERENCED BY Crane 8-24-28

Recorded in Book 7847, page 383, Official Records, May 31, 1928.
Grantors: Jules Van Sand and Adolphine Van Sand.
Grantee: City of Burbank.
Nature of Conveyance: Grant Deed.
Date of Conveyance: March 5, 1928.
Granted for: Street purposes.
Description: The nwly. 20 ft. of Lot 11 of Tract No. 3419 as per Map recorded in Book 37, page 49 of Maps, Records of Los Angeles County, California.
The above property is conveyed for street purposes.
Accepted by City of Burbank May 29, 1928; F.S.Webster, Cy.Clk.
Copied by M. Parker June 11, 1928; compared by B. Kaplan.

PLATTED ON INDEX MAP NO. 40 BY Hildebrand 7-5-28
PLATTED ON ASSESSOR'S BOOK NO. 451 BY Kimball 1-4-'29
CHECKED BY Bainum CROSS REFERENCED BY Crane 8-24-28.

Recorded in Book 7165, page 96, Official Records, May 31, 1928.
Grantors: George S. Thompson and Ellen M. Thompson.
Grantee: City of Burbank.
Nature of Conveyance: Grant Deed.
Date of Conveyance: April 12, 1928.
Consideration: $1
Granted for: Street purposes.
Description: The nwly. 20 ft. of that portion of Lot 9 whidh is adjacent to Central Avenue (Now Burbank Blvd.) of Tract No. 3419 as per map recorded in Book 37, page 49 of Maps Records of Los Angeles County, Calif., also
The nwly. 20 ft. of the swly. 22 ft. of Lot A of Tract No. 3419 as per Map recorded in Book 37, page 49 of Maps, Records of L.A.Co., Calif.
The above property is conveyed for street purposes.
Accepted by City of Burbank May 29, 1928; F.S.Webster, Cy.Clk.
Copied by M. Parker June 11, 1928; compared by B. Kaplan.

PLATTED ON INDEX MAP NO. 40 BY Hildebrand 7-5-28
PLATTED ON ASSESSOR'S BOOK NO. 451 BY Kimball 1-4-'29
CHECKED BY Bainum CROSS REFERENCED BY Crane 8-24-28

Recorded in Book 7858, page 339, Official Records, June 1, 1928.
Grantor: City of Monrovia.
Grantee: George B. Kalb.
Nature of Conveyance: Quitclaim Deed.
Date of Conveyance: Feb. 26, 1926.
Consideration: $1
Description: The N. 5 ft. of Lot 10 in Block "B" of Keefer's Subdivision of Lots 74 and 75 of the Santa Anita Tract, as per Book 34, page 6 of Misc. Recs. of said county.
Copied by M. Parker June 11, 1928; compared by B. Kaplan.

PLATTED ON INDEX MAP NO. O.K. BY Crane 9-17-28
PLATTED ON ASSESSOR'S BOOK NO. OK 723 BY Kimball 4-4-'29
CHECKED BY Bainum CROSS REFERENCED BY Crane 9-17-28.

Recorded in Book 7877, page 285, Official Records, June 1, 1928.
Grantor: City of Sierra Madre.
Grantee: W.R.Humphries.
Nature of Conveyance: Grant Deed.
Date of Conveyance: March 18, 1927.
Consideration: $76.95
Description: Lot B of Tract No. 3673 in the City of Sierra Madre, County of Los Angeles, State of California, as per Map of said Tract recorded in Book 39, page 89 of Maps, Records of said Los Angeles County.
Copied by M. Parker June 11, 1928; compared by B. Kaplan.

PLATTED ON INDEX MAP NO. 45 BY Booth - 10-15-28
PLATTED ON ASSESSOR'S BOOK NO. 66 BY Kimball 3-28-29
CHECKED BY Bainum CROSS REFERENCED BY Crane 9-17-28

Recorded in Book 7164, page 112, Official Records, June 2, 1928.
Grantor: Mrs. J. E. Conterno.
Grantee: City of Pasadena.
Nature of Conveyance: Quitclaim Deed.
Date of Conveyance: May 24, 1928.
Consideration: $10
Description: Lot 15, Block D, North Pasadena Tract, as per map recorded in Book 37, page 42, Misc. Recs. of L.A.Co., being the land conveyed to the Grantor herein by deed recorded in Book 5404, page 352, Official Records of Los Angeles County.
The name of the Grantor herein was given as Mrs. J.E.Canterno in said deed to her.
Accepted by City of Pasadena May 29, 1928; B.Chamberlain,Cy.Clk.
Copied by M. Parker June 11, 1928; compared by B. Kaplan.

PLATTED ON INDEX MAP NO. O.K. BY Crane 9-18-28.

PLATTED ON ASSESSOR'S BOOK NO. 194 BY Kimball 1-22-29

CHECKED BY Bainum CROSS REFERENCED BY Crane 9-18-28

Recorded in Book 8412, page 356, Official Records, June 2, 1928.
Grantors: James Taber Fitzgerald, Anne Campbell Fitzgerald.
Granted: City of Pasadena.
Nature of Conveyance: Quitclaim Deed.
Date of Conveyance: April 27th, 1928.
Consideration: $25.
Description: Lots 42 and 43, Block "E"; and Lot 26, Block "D", North Pasadena Tract, as per map recorded in Book 37, page 42, Misc. Recs. of L.A.Co.
Accepted by City of Pasadena May 29, 1928; B.Chamberlain, Cy.Clk.
Copied by M. Parker June 11, 1928; compared by B. Kaplan.

PLATTED ON INDEX MAP NO. O.K. BY Crane 9-18-28

PLATTED ON ASSESSOR'S BOOK NO. 194 BY Kimball 1-22-29

CHECKED BY Bainum CROSS REFERENCED BY Crane 9-18-28

Recorded in Book 7774, page 325, Official Records, June 5, 1928.
Torrens Doc. # 172894 Aug. 6. 1929

THE CITY OF MONTEBELLO, a municipal corporation, Plaintiff, vs. KASPARE COHN, INC., et al, Defendants.	NO. 167-654 FINAL DECREE OF CONDEMNATION. C.F. 1247.

It is ordered, adjudged and decreed that the parcels of land hereinafter described be, and it is hereby condemned for the following uses and purposes, to-wit: for public street and highway purposes and the same are hereby dedicated to the public use for said purposes, and shall be and constitute a public street in the City of Montebello, County of Los Angeles, State of California, and shall be known as Cleveland Avenue.

The parcels of land hereby condemned are particularly described as follows:

A 60 ft. street extending west from the west line of 6th St. (60 ft. wide) to the East line of Oak Avenue (60 ft. wide) in the City of Montebello, County of Los Angeles, State of

California, the center line of said 60 ft. street being described as follows: Beginning at the intersection of the center line of Cleveland Avenue with the sly. prolongation of the wly. line of that portion of 6th St. lying between Cleveland Avenue and Washington Avenue, and running thence wly. along the sly. line of Lot 91 of Montebello Tract as per map thereof recorded in Book 78, pages 19-23 of Misc. Recs. of L.A.Co., thence continuing in same direction along the sly. line of Tract No. 1810, as per map thereof recorded in Book 20, page 198 of Maps, Records of Los Angeles County, thence continuing in same direction across Cedar Avenue to the NE corner of Lot 86 of aforementioned Montebello Tract, thence continuing in same wly. direction following along the nly. line of Lots 86 and 84 and the sly. line of Lots 83, 81, 79 and 77 and the nly. line of Lots 74 and 72, all of said Montebello Tract, thence crossing Maple Avenue and following along the sly. line of Lots 71, 69, 67, 65, 63, 61, 59 and 57 of said Montebello Tract to the East line of Oak Avenue, 60 ft. wide, excepting therefrom so much of said land as may be included in any public street, avenue, place, court, lane or alley.

Dated this 29th day of May, 1928.

Victor R. McLucas, Judge, Superior Court.

Copied by M. Parker June 13, 1928; compared by B. Kaplan.

PLATTED ON INDEX MAP NO. 36 BY Gott, 6-26-28

PLATTED ON ASSESSOR'S BOOK NO. 716 BY Kimball 1-14-'29

CHECKED BY [illegible] CROSS REFERENCED BY Crane 9-18-28.

Recorded in Book 7861, page 318, Official Records, June 5, 1928.
Grantor: Live Oak Cemetery Association.
Grantee: City of Monrovia.
Nature of Conveyance: Easement.
Date of Conveyance: March 29, 1928.
Consideration: $1 D:80-12
Granted for: Highway purposes.
Description:, A strip of land 20 ft. in width being the wly. 20 ft. of that certain tract of land known as Live Oak Cemetery, as shown on map recorded in Book 30, page 35, Misc. Recs. of L.A.Co., Calif.
Accepted by City of Monrovia May 29, 1928; F.A. Dupar, Cy.Clk.
Copied by M. Parker June 13, 1928; compared by B. Kaplan.

PLATTED ON INDEX MAP NO. 45 BY Booth - 10-15-28

PLATTED ON ASSESSOR'S BOOK NO. 68 BY Kimball 12-28-'28

CHECKED BY Bannum CROSS REFERENCED BY Crane 9-18-28

Recorded in Book 7138, page 174, Official Records, June 5, 1928.

CITY OF LONG BEACH, a municipal corporation, Plaintiff, vs. C. F. HIGGINS, et al., Defendants.) NO. 178676 FINAL JUDGMENT. C.F. 1283

NOW, THEREFORE, it is ordered, adjudged and decreed that the Interlocutory Judgment heretofore entered and herein

described be satisfied;

It is further ordered, adjudged and decreed that the real property hereinafter described, being the same property as that described in said complaint and in said Interlocutory Judgment, and sought to be condemned by the plaintiff in this action, be, and the same is hereby, condemned to the use of the plaintiff, the City of Long Beach, a municipal corporation, for street and alley purposes as described in said complaint, to-wit: For the opening and extending of Gaviota Avenue, to a width of fifty ft., between 11th and Anaheim Street, in the City of Long Beach; and that said plaintiff and the public have, hold and enjoy said property for such public use.

That said real property referred to herein and hereby condemned is situated in the City of Long Beach, County of Los Angeles, State of California, and is more particularly described as follows:

Parcel 1. The east 25 ft. of the W. 330 ft. of the N. 224 ft. of the S. 620 ft. of Lot 74, "Alamitos Tract" in the City of Long Beach, County of Los Angeles, State of California, as per map recorded in Book 36, pages 37 to 44, Misc. Recs. of said county, measurements being taken to the center line of Walnut Avenue, as Walnut Avenue is shown on said map of "Alamitos Tract."

Parcel 2. The E. 25 ft. of the W. 330 ft. of the N. 88 ft. of the S. 396 ft. of Lot 74, "Alamitos Tract", in the City of Long Beach, County of Los Angeles, State of Calif., as per map recorded in Book 36, pages 37 to 44, Misc. Recs. of said county, measurements being taken to the center line of Walnut Avenue, as Walnut Avenue is shown on said map of "Alamitos Tract".

Parcel 3. The E. 25 ft. of the W. 330 ft. of the N. 44 ft. of the S. 308 ft. of Lot 74, "Alamitos Tract", in the City of Long Beach, County of Los Angeles, State of California, as per map recorded in Book 36, Pages 37 to 44, Misc. Recs. of said county, measurements being taken to the center line of Walnut Avenue, as Walnut Avenue is shown on said map of "Alamitos Tract".

Parcel 4. The E. 25 ft. of the W. 330 ft. of the N. 44 ft. of the S. 264 ft. of Lot 74, "Alamitos Tract", in the City of Long Beach, County of Los Angeles, State of California, as per map recorded in Book 36, pages 37 to 44, Misc. Recs. of said county, measurements being taken to the center line of Walnut Avenue, as Walnut Avenue is shown on said map of "Alamitos Tract".

Parcel 5. The E. 25 ft. of the W. 330 ft. of the N. 88 ft. of the S. 220 ft. of Lot 74, "Alamitos Tract", in the City of Long Beach, County of Los Angeles, State of California, as per map recorded in Book 36, pages 37 to 44, Misc. Recs. of said county, measurements being taken to the center line of Walnut Avenue, as Walnut Avenue is shown on said map of "Alamitos Tract".

Parcel 6. The E. 25 ft. of the W. 330 ft. of the N. 102 ft. of the S. 132 ft. of Lot 74, "Alamitos Tract", in the City of Long Beach, County of L.A., State of Calif., as per map recorded in Book 36, pages 37 to 44, Misc. Recs. of said county, measurements being taken to the center line of Walnut Avenue, as Walnut Avenue is shown on said map of "Alamitos Tract".

Parcel 7. The W. 25 ft. of the S. 325 ft. of Lot 1, "Tract No. 533", in the City of Long Beach, County of Los Angeles, State of Calif., as per map recorded in Book 16, page 186 of Maps, Records of said county.

Parcel 8. The W. 25 ft. of the N. 295 ft. of Lot 1, "Tract No. 533", in the City of Long Beach, County of Los Angeles, State of California, as per map recorded in Book 16, page 186 of Maps, Records of said county.

Done in open court this 25th day of May, 1928.

Marshall F. McComb, Judge, of the Superior Court.

Copied by M. Parker June 13, 1928; compared by B. Kaplan.

PLATTED ON INDEX MAP NO. 30 BY V.H.Brown 10-2-28

PLATTED ON ASSESSOR'S BOOK NO. 150 BY Kimball 3-19-29

CHECKED BY Bainum CROSS REFERENCED BY Crane 9-18-28.

Recorded in Book 7106, page 220, Official Records, June 6, 1928.
Grantor: W. F. Mundt.
Grantee: City of Whittier.
Nature of Conveyance: Grant Deed.
Date of Conveyance: March 21, 1911.
Granted for: Alley purposes. Consideration: $1
Description: The W. 8 ft. of Lot 10 of Rust and Landreth's Addition to Whittier, as per map recorded in Book 26, page 17, Misc. Recs. of said L.A.Co.

It is understood that this conveyance is for alley purposes only.

Accepted by City of Whittier June 4, 1928; P. Gilmore, Cy.Clk.
Copied by M. Parker June 13, 1928; compared by B. Kaplan.

PLATTED ON INDEX MAP NO. 37 BY Rowse 10-5-28

PLATTED ON ASSESSOR'S BOOK NO. 345 BY Kimball 4-4-29

CHECKED BY Bainum CROSS REFERENCED BY Crane 9-18-28.

Recorded in Book 7106, page 216, Official Records, June 6, 1928.
Grantor: Geo. W. Blair.
Grantee: City of Whittier.
Nature of Conveyance: Grant Deed.
Date of Conveyance: January 19, 1911.
Consideration: $1
Granted for: Alley purposes.
Description: The W. 8 ft. of Lot 7 of Rusts and Landreth's Addition to Whittier, as per map recorded in Book 26, page 17, Misc. Recs. of said Los Angeles, County.

It is understood that this conveyance is for alley purposes only.

Accepted by City of Whittier June 4, 1928; P. Gilmore, Cy.Clk.
Copied by M. Parker June 13, 1928; compared by B. Kaplan.

PLATTED ON INDEX MAP NO. 37 BY Rowse 10-5-28

PLATTED ON ASSESSOR'S BOOK NO. 345 BY Kimball 4-5-29

CHECKED BY Bainum CROSS REFERENCED BY Crane 9-18-28

Recorded in Book 7106, page 220, Official Records, June 6, 1928.
Grantor: A. J. White.
Grantee: City of Whittier.
Nature of Conveyance: Grant Deed.
Date of Conveyance: Dec. 27, 1910.
Consideration: $1
Granted for: Alley purposes.
Description: The W. 8 ft. of Lot 3, 4, 5, of Rust and Landreth's Addition to Whittier, as per map recorded in Book 26, Page 17, Misc. Recs. of said Los Angeles, County.
It is understood that this conveyance is for alley purposes only.
Accepted by City of Whittier June 4, 1928; P.Gilmore,Cy.Clk.
Copied by M. Parker June 14, 1928; compared by B. Kaplan.

PLATTED ON INDEX MAP NO. 37 BY Rowse 10-5-28
PLATTED ON ASSESSOR'S BOOK NO. 345 BY Kimball 4-5-29
CHECKED BY Bainum CROSS REFERENCED BY Crane 9-18-28

Recorded in Book 7862, page 317, Official Records, June 6, 1928.
Grantors: E. E. Kreiter and Susie A. Kreiter.
Grantee: City of Whittier.
Nature of Conveyance: Grant Deed.
Date of Conveyance: Dec. 22, 1910.
Consideration: $1
Granted for: Alley purposes.
Description: The W. 8 ft. of Lot 2 of Rusts and Landreth's Addition to Whittier, as per map recorded in Book 26, page 17, Misc. Recs. of said Los Angeles County.
It is understood that this conveyance is for alley purposes only.
Accepted by City of Whittier June 4, 1928; P.Gilmore, City Clk.
Copied by M. Parker June 14, 1928; compared by B. Kaplan.

PLATTED ON INDEX MAP NO. 37 BY Rowse 10-5-28
PLATTED ON ASSESSOR'S BOOK NO. 345 BY Kimball 4-5-29
CHECKED BY Bainum CROSS REFERENCED BY Crane 9-18-28

Recorded in Book 7865, page 399, Official Records, June 6, 1928.
Grantor: Jos. A. Buckbee.
Grantee: City of Whittier.
Nature of Conveyance: Grant Deed.
Date of Conveyance: Dec. 30, 1910.
Consideration: $1
Granted for: Alley purposes.
Description: The W. 8 ft. of Lot 9 of Rusts and Landreth's Addition to Whittier, as per map recorded in Book 26, page 17, Misc. Recs. of said Los Angeles, County.
It is understood that this conveyance is for alley purposes only.
Accepted by City of Whittier June 4, 1928; P.Gilmore, City Clerk.
Copied by M. Parker June 14, 1928; compared by B. Kaplan.

PLATTED ON INDEX MAP NO. 37 BY Rowse - 10-5-28
PLATTED ON ASSESSOR'S BOOK NO. 345 BY Kimball 4-5-'29
CHECKED BY Bainum CROSS REFERENCED BY Crane 9-18-28

Recorded in Book 7894, page 266, Official Records, June 6, 1928.
Grantor: Veleria Hummel.
Grantee: City of Whittier.
Nature of Conveyance: Grant Deed.
Date of Conveyance: Nov. 8, 1912.
Consideration: $1
Granted for: Alley purposes.
Description: The E. 8 ft. of Lot 23 of Rusts and Landreth's Addition to Whittier, as per map recorded in Book 26, page 17, Misc. Recs. of said Los Angeles, County.
It is understood that this conveyance is for alley purposes only.
Accepted by City of Whittier June 4, 1928; P. Gilmore, Cy.Clk.
Copied by M. Parker June 14, 1928; compared by B. Kaplan.

PLATTED ON INDEX MAP NO. 37 BY Rowse 10-5-28
PLATTED ON ASSESSOR'S BOOK NO. 345 BY Kimball 4-5-29
CHECKED BY Bainum CROSS REFERENCED BY Crane 9-18-28

Recorded in Book 7865, page 399, Official Records, June 6, 1928.
Grantor: W. T. Ragsdale. C. F. DeWitt.
Grantee: City of Whittier.
Nature of Conveyance: Grant Deed.
Date of Conveyance: Nov. 13, 1913.
Consideration: $1
Granted for: Alley purposes.
Description: The E. 8 ft. of Lot 18 of Rust's and Landreth's Addition to Whittier, as per map recorded in Book 26, page 17, Misc. Recs. of L.A.Co.
It is understood that this conveyance is for alley purposes only.
Accepted by City of Whittier June 4, 1928; P. Gilmore, Cy.Clk.
Copied by M. Parker June 14, 1928; compared by B. Kaplan.

PLATTED ON INDEX MAP NO. 37 BY Rowse 10-5-28
PLATTED ON ASSESSOR'S BOOK NO. 345 BY Kimball 4-5-29
CHECKED BY Bainum CROSS REFERENCED BY Crane 9-18-28

Recorded in Book 7119, page 228, Official Records, June 6, 1928.
Grantor: M. Wieland.
Grantee: City of Whittier.
Nature of Conveyance: Grant Deed.
Date of Conveyance: January 7, 1914.
Consideration: $1
Granted for: Alley purposes.
Description: The E. 8 ft. of Lot 16 of Rust's and Landreth's Addition to Whittier, as per map recorded in Book 26, page 17, Misc. Recs. of L.A.Co.
It is understood that this conveyance is for alley purposes only.
Accepted by City of Whittier June 4, 1928; P. Gilmore, Cy.Clk.
Copied by M. Parker June 14, 1928; compared by B. Kaplan.

PLATTED ON INDEX MAP NO. 37 BY Rowse 10-5-28
PLATTED ON ASSESSOR'S BOOK NO. 345 BY Kimball 4-5-29
CHECKED BY Bainum CROSS REFERENCED BY Crane 9-18-28

Recorded in Book 7898, page 262, Official Records, June 6, 1928.
Grantors: Nannie S. Patten, Esther Patten Wiley, Roy C. Patten, Mrs. Mae W. Patten, Wallace Gregg, Mabel R. Gregg.
Grantee: City of Whittier.
Nature of Conveyance: Grant Deed.
Date of Conveyance: March 17, 1928.
Consideration: $1
Granted for: Street purposes.
Description: A portion of Lot 60, Tract No. 4993, as per map recorded in Book 58, page 89 of Maps, Records of L.A.Co., Calif., described as follows: Beginning at the most sly. corner of said Lot 60; thence N. 59°08' W., a distance of 17.58 ft. to a point on a line parallel with the ely. line of said lot and distant 15 ft. therefrom; thence nly. along said parallel line a distance of 40.48 ft. to the beginning of a curve concave to the SE and having a radius of 55 ft., the center of the circle of which the said curve is an arc bears S. 89°30 East, a distance of 55 ft. from the point of beginning of the curve; thence nely. along said curve a distance of 41.61 ft. to the ely. line of said Lot 60; thence sly. along said ely. line 87.02 ft. to the point of beginning.

The above described property is to be used for street purposes, only.
Accepted by City of Whittier June 4, 1928; P. Gilmore, Cy.Clk.
Copied by M. Parker June 14, 1928; compared by B. Kaplan.

PLATTED ON INDEX MAP NO. 37 BY Powse - 10-5-28

PLATTED ON ASSESSOR'S BOOK NO. 346 BY Kimball 1-25-1929

CHECKED BY Bairum CROSS REFERENCED BY Crane 9-19-28.

Recorded in Book 7898, page 264, Official Records, June 6, 1928.
Grantors: Nannie S. Patten, Esther Patten Wiley, Mrs. Mae W. Patten, Roy C. Patten, Wallace Gregg, Mabel R. Gregg.
Grantee: City of Whittier.
Nature of Conveyance: Grant Deed.
Date of Conveyance: March 17, 1928.
Consideration: $1
Granted for: Street purposes.
Description: All that portion of Lot 23, Tract No. 4993, as per map recorded in Book 58, page 89 of Maps, Records of Los Angeles County, Calif., described as follows: Beginning at the SE corner of said Lot; thence wly. along the South line of said lot to a line 10 ft, West from and parallel with the E. line of said lot; thence North along said parallel line 11.07 ft. to the beginning of a curve concave to the SE and having a radius of 40 ft., the center of the circle of which said curve is an arc bears S. 89°30' E. 40 ft. from the point of beginning of the curve; thence nely. along said curve 28.91 ft. to the E. line of said lot; thence S. along said E. line of lot 23, 37.53 ft. to the point of beginning.

The E. 10 ft. of Lot 24, said Tract No. 4993.
The E. 10 ft. of Lot 25, said Tract No. 4993.
All that portion of Lot 26, said Tract No. 4993, described as follows: Beginning at the nely. corner of said lot; thence S. along the E. line of said lot 60.91 ft. to the beginning of a curve concave to the NE and having a radius of 92.17 ft., the center of the circle of which said curve is an arc bears North 16°14'20" E., 92.17 ft. from the beginning of the curve; thence nwly. along said curve 10.26 ft. to a line 10 ft. W. from and parallel with the E.

line of said Lot; thence North along said parallel line 63.93 ft. to the nely. line of said lot; thence sely. along said nely. line of lot 26, 11.91 ft. to the point of beginning.

The above described property is to be used for street purposes, only.

Accepted by City of Whittier June 4, 1928; P. Gilmore, Cy.Clk.
Copied by M. Parker June 14, 1928; compared by B. Kaplan.

PLATTED ON INDEX MAP NO. 37 37 BY Rowse 10-5-28

PLATTED ON ASSESSOR'S BOOK NO. 346 BY Kimball 1-25-1929

CHECKED BY Bamm CROSS REFERENCED BY Crane 9-19-28

Recorded in Book 7100, page 361, Official Records, June 7, 1928.
Grantor: Lincoln G. Backus.
Grantee: City of Monrovia.
Nature of Conveyance: Easement.
Date of Conveyance: March 23, 1928.
Consideration: $1
Granted for: Highway purposes.
Description: The wly. 12 ft. of Lot 10 of Block D of B and G. Subdivision, as shown on map recorded in Book 15, page 69, Misc. Recs. of L.A.Co., Calif.
Accepted by City of Monrovia June 4, 1928; F.A.Dupar, Cy.Clk.
Copied by M. Parker June 14, 1928; compared by B. Kaplan.

PLATTED ON INDEX MAP NO. 45 BY Booth - 10-15-28

PLATTED ON ASSESSOR'S BOOK NO. 68 BY Kimball 12/28/1928

CHECKED BY Bamm CROSS REFERENCED BY Crane 9-19-28.

Recorded in Book 7150, page 162, Official Records, June 7, 1928.
Grantor: The Day and Night Water Heater Company.
Grantee: City of Monrovia.
Nature of Conveyance: Easement.
Date of Conveyance: May 25, 1928.
Consideration: $1
Granted for: Highway purposes. Shamrock ave per D.69-239, Res. 1010 ~~C.S. 8476.~~ C.S. 7103
Description: All that portion of Lot 11, Sec. 25 T. 1 N, R. 11 W., of a Subdivision of Rancho Azusa de Duarte, as shown on map recorded in Book 6, page 80, Misc. Recs. of L.A.Co., Calif., more particularly described as follows:

Beginning at a point on the nly. line of said Lot 11, distant thereon 100 ft. ely. from the NW corner of said Lot 11; thence S. 89°43'20" W., along the nly. line of said Lot 11, 100 ft. to the NW corner thereof; thence S. along the wly. line of said Lot 11, 90 ft.; thence N. 89°43'20" E., 10 ft., to a point on a line parallel with and 10 ft., measured at right angles ely. from the wly. line of said Lot 11; thence N. along the last described line 32.06 ft. to the beginning of a curve concave to the SE and having a radius of 13 ft.; thence nely. along said last mentioned curve 20.36 ft. to the end of same; thence N. 89°43'20" E., along a line parallel with and 45 ft., measured at right angles sly. from the nly. line of said Lot 11, 77.06 ft.; thence nly. in a direct line 45 ft. more or less, to the point of beginning, excepting therefrom any such portions as may have been previously deeded or dedicated for public road and highway purposes,

The basis of bearings in this description is North for the wly. line of said Lot 11. The nly. line of Lot 11 above referred

to is now the center line of Foothill Blvd. which is 50 ft. in width.
Accepted by City of Monrovia June 4, 1928; F.A.Dupar,Cy.Clk.
Copied by M. Parker June 14, 1928; compared by B. Kaplan.

PLATTED ON INDEX MAP NO. 46 BY V.H.Brown 10-18-28

PLATTED ON ASSESSOR'S BOOK NO. 168 BY Schnackenbeck 1-28-29

CHECKED BY Bainum CROSS REFERENCED BY Crane 9-19-28.

Recorded in Book 7899, page 203, Official Records, June 7, 1928.
Grantor: Pacific Electric Railway Company,
Grantee: City of San Gabriel.
Nature of Conveyance: Easement.
Date of Conveyance: March 1, 1928.
Granted for: Highway purposes.
Description: A portion of the real property conveyed by Huntington Land and Improvement Company to Los Angeles Inter-Urban Railway Company by deed recorded on page 306 in Book 2147 of Deeds, Los Angeles County Records, described as follows:

Beginning at the intersection of the sly. line of Las Tunas Drive, formerly Olive Street as shown on map of the Mission Tract recorded on page 146 in Book 11 of Maps, Los Angeles County Records, with the nwly. line of Junipero Street, formerly Tuna Road as shown on said map of the Mission Tract; thence swly. along said nwly. line of Junipero Street, 26.59 ft.; thence nly. along a curve concave to the west and having a radius of 6 ft., a distance of 9.56 ft. to a point in above mentioned sly. line of Las Tunas Drive distant wly. thereon 21.66 ft. from said nwly. line of Junipero Street; thence ely. along said sly. line of Las Tunas Drive, 21.66 ft. to the point of beginning.

The parcel of land above described being shown colored red on plat C.E.K. 1507 hereto attached and made a part hereof.

Accepted by City of San Gabriel June 5, 1928; Ira H. Stouffer,Cy.Clk.
Copied by M. Parker June 15, 1928; compared by B. Kaplan.

PLATTED ON INDEX MAP NO. 44 BY V.H. Brown 10-16-28

PLATTED ON ASSESSOR'S BOOK NO. 63 BY Kimball 12-28-1928

CHECKED BY Bainum CROSS REFERENCED BY Crane 9-19-28

Recorded in Book 7108, page 207, Official Records, June 8, 1928.
Grantors: Carl D. Frerichs, Katherine S. Frerichs.
Grantee: City of Burbank.
Nature of Conveyance: Grant Deed.
Date of Conveyance: June 1, 1928.
Consideration: $1
Granted for: Street purposes.
Description: The sly. 10 ft. of the wly. 66 ft. of the ely. 198 ft. of Lot 3, Block 27 of the Rancho Providencia and Scott Tract, as per map recorded in Book 43, pages 47 to 59 inclusive of Misc. Records of Los Angeles County,Cal.

Above property is conveyed for street purposes.

Accepted by City of Burbank June 5, 1928; F. S. Webster,Cy.Clk.
Copied by M. Parker June 15, 1928; compared by B. Kaplan.

PLATTED ON INDEX MAP NO. 40 BY Hildebrand 7-5-28

PLATTED ON ASSESSOR'S BOOK NO. 452 BY Kimball 1-12-'29

CHECKED BY Bainum CROSS REFERENCED BY Crane 10-11-28

Recorded in Book 7868, page 354, Official Records, June 8, 1928.
Grantors: Arthur Gatenby, Violet Gatenby.
Grantee: City of Burbank.
Nature of Conveyance: Grant Deed.
Date of Conveyance: May 25, 1928.
Consideration: $1 C57767
Granted for: Street purposes.
Description: The nwly. 10 ft. of Lot 12, Tract No. 4759, as recorded in Book 88, pages 6 and 7 of Maps, Records of Los Angeles County, Calif.

Above property conveyed for street purposes.
Accepted by City of Burbank June 5, 1928; F.S.Webster,Cy.Clk.
Copied by M. Parker June 15, 1928; compared by B. Kaplan.

PLATTED ON INDEX MAP NO. 40 BY Hildebrand 7-5-28

PLATTED ON ASSESSOR'S BOOK NO. 452 BY Kimball 1-12-29

CHECKED BY Bainum CROSS REFERENCED BY Crane 9-19-28

Recorded in Book 7163, page 151, Official Records, June 9, 1928.
Grantors: Edward M. Loftus, Henrietta S. Loftus, Thomas A. Young, Alta H. Young.
Grantee: City of El Segundo.
Nature of Conveyance: Street Deed. C.S. 8993.
Date of Conveyance: Dec. 9, 1927.
Consideration: $1
Granted for: Public Street purposes.
Description: Beginning at the sely. corner of Lot 8, Block 12, Tract 1685, recorded in Book 21, page 98 of Maps, Records of Los Angeles County, California, and on file in the office of the County Recorder of said County; thence wly. along the sly. line of said Lot 8, to the swly. corner thereof; thence S. 0°02'40" East, a distance of 40 ft. to a point; thence ely. along a line 40 ft. sly. of and parallel to the sly. line of said Lot 8, recorded and on file as aforesaid, to an intersection with the wly. line of Lot 9, Block 12, Tract 1685, recorded in Book 21, page 98 of Maps, Records of Los Angeles County, Calif., and on file as aforesaid; thence nly. along the wly. line of said Lot 9, to the point of beginning.

Said property is to be used for public street purposes only.
Accepted by City of El Segundo Dec. 9, 1927; V.D.McCarthy,Cy.Clk.
Copied by M. Parker June 15, 1928; compared by B. Kaplan.

PLATTED ON INDEX MAP NO. 23 BY Rowse 11-28-28

PLATTED ON ASSESSOR'S BOOK NO. 154 BY Kimball 1-29-29

CHECKED BY Bainum CROSS REFERENCED BY Crane 9-19-28

RESOLUTION NO. C-3415

A RESOLUTION DETERMINING AND DECLARING THAT PORTION OF THE SIXTY FOOT STRIP OF LAND MARKED PACIFIC ELECTRIC RAILROAD ON MAP OF THE MOORLAND TRACT, IN THE CITY OF LONG BEACH, COUNTY OF LOS ANGELES STATE OF CALIFORNIA, AS RECORDED IN BOOK 8, PAGE 140, OF MAPS, IN THE OFFICE OF THE COUNTY RECORDER OF SAID COUNTY, LYING BETWEEN THE NORTHERLY PROLONGATION OF THE ELY. AND WLY. LINES OF MAGNOLIA AVENUE, FORMERLY MAGNOLIA LANE, AS SHOWN ON SAID MAY OF THE MOORLAND TRACT, TO BE A PUBLIC STREET AND HIGHWAY.

The City Council of the City of Long Beach resolves as follows:

Sec. 1. It is hereby found, determined and declared that the following described real property, to-wit:

That portion of the sixty foot strip of land marked Pacific Electric Railway on map of the Moorland Tract, in the City of Long Beach, County of Los Angeles, State of Calif., as recorded in Book 8, page 140, of Maps, in the office of the county recorder of said county, lying between the nly. prolongation of the ely. and wly. lines of Magnolia Avenue, formerly Magnolia Lane, as shown on said map of the Moorland Tract; is now being used by the general public for highway and street purposes, and has been used by the general public for highway and street purposes continuously, uninterruptedly, openly, notoriously and without any objection or hindrance from any owner or purported owner thereof, or from any other person, and with the knowledge of the owners thereof, for more than 13 years last past and thereby has become, and now is a public street in the City of Long Beach, County of Los Angeles, State of Calif., and it is hereby ordered and declared by said city council of said City of Long Beach that said real property hereinabove described, be, and the same is, hereby dedicated to the use of the public for highway and street purposes, to be known as Magnolia Avenue.

Sec. 2. The City Clerk shall certify to the passage of this resolution by the City Council of the City of Long Beach and cause the same to be published once in The Long Beach Beach Sun and to be posted in three conspicuous places in the City of Long Beach and it shall thereupon take effect.

I hereby certify that the foregoing resolution was adopted by the City Council of the City of Long Beach, at its meeting of May 22nd, 1928, by the following vote:

Ayes: Councilmen: Taylor, Jones, Hicks, Stakemiller, Barton, Evans.

Noes: Councilmen: None.

Absent: Councilmen: Alexander, Hauge.

J. OLIVER BRISON, City Clerk.

Copied by M. Parker June 18, 1928; compared by B. Kaplan.

PLATTED ON INDEX MAP NO. 30 BY Booth - 6-19-28

PLATTED ON ASSESSOR'S BOOK NO. 158 BY Kimball 4-25-29

CHECKED BY Bainum CROSS REFERENCED BY Crane 9-19-28

RESOLUTION NO. C-3420.

A RESOLUTION DETERMINING AND DECLARING THAT LOTS B, C. D and E, "SHORE ACRE TRACT NO. 2", AS PER MAP RECORDED IN BOOK 8, PAGE 56, OF MAPS, RECORDS OF THE COUNTY OF LOS ANGELES, STATE OF CALIFORNIA, ARE PUBLIC STREETS.

The City Council of the City of Long Beach, resolves as follows:

Sec. 1. It is hereby found, determined and declared that the following described parcels of real property, to-wit:

Lots B, C, D and E, "Shore Acre Tract No. 2", as per map recorded in Book 8, page 56, of Maps, Records of the County of Los Angeles, State of California; have been used by the general public for highway and street purposes constantly, uninterruptedly, openly and without any objection or hindrance from any owner, or purported owner, thereof, or from any other person, for at least 5 years last past and thereby have become, and now are, public streets in the City of Long Beach, County of Los Angeles, State of California.

Sec. 2. The City Clerk shall certify to the passage of this resolution by the city council of the City of Long Beach and cause the same to be published once in the Long Beach

Sun and to be posted in three conspicuous places in the City of LongBeach and it shall thereupon take effedt.

I hereby certify that the foregoing resolution was adopted by the city council of the City of Long Beach, at its meeting of May 25, 1928, by the following vote:

Ayes: Councilmen: Alexander, Taylor, Jones, Hicks, Stakemiller, Barton, Evans.
Noes: Councilmen: None.
Absent: Councilmen: Hauge.

J. OLIVER BRISON, City Clerk.

Copied by M.Parker June 18, 1928; compared by B. Kaplan.

PLATTED ON INDEX MAP NO. 30 BY Booth- 6-19-28

PLATTED ON ASSESSOR'S BOOK NO. 380380 BY Kimball 12-31-'28

CHECKED BY Bainum CROSS REFERENCED BY Crane 9-19-28

RESOLUTION NO. C-3419

A RESOLUTION DETERMINING AND DECLARING THAT THE WEST 20 FEET OF LOTS 1 AND 8, AND THE WEST 20 FEET OF THE SOUTH 45 FEET OF LOT 4, BIXBY'S TRACT, AS PER MAP RECORDED IN BOOK 3, PAGE 46, OF MAPS, RECORDS OF THE COUNTY OF LOS ANGELES, STATE OF CALIFORNIA, IS A PUBLIC STREET.

The City Council of the City of Long Beach resolves as follows:

Section 1.It is hereby found, determined and declared that the following described real property, to-wit:

The W. 20 ft. of Lots 1 and 8, and the W. 20 ft. of the S. 45 ft. of Lot 4, Bixby's Tract, as per map recorded in Book 3, page 46, of Maps, Records of the County of Los Angeles, State of California; has been used by the general public for highway and street purposes constantly, uninterruptedly, openly and without any objection or hindrance from any owner, or purported owner, thereof, or from any other person, for at least 15 years last past and thereby has become, and now is, a public street in the City of Long Beach, County of Los Angeles, State of California.

Section 2.The City Clerk shall certify to the passage of this resolution by the City Council of the City of Long Beach and cause the same to be published once in the Long Beach Sun and to be posted in three conspicuous places in the City of Long Beach and it shall thereupon take effect.

I hereby certify that the foregoing resolution was adopted by the city council of the City of Long Beach, at its meeting of May 25, 1928, by the following vote:

Ayes: Councilmen: Alexander, Taylor, Jones, Hicks, Stakemiller, Barton, Evans.
Noes: Councilmen: None.
Absent: Councilmen: Hauge.

Oliver Brison, City Clerk.

Copied by M. Parker June 17, 1928; compared by B. Kaplan.

PLATTED ON INDEX MAP NO. 30 BY Booth- 6-19-28

PLATTED ON ASSESSOR'S BOOK NO. 183 BY Bainum 5-11-29

CHECKED BY Bainum CROSS REFERENCED BY Crane 10-11-28

RESOLUTION NO. C-3409.

A RESOLUTION ESTABLISHING THE NAMES OF ZONA COURT, ARDEN WAY AND LINSLEY COURT, IN THE CITY OF LONG BEACH.

The City Council of the City of Long Beach, resolves as follows:

Sec. 1. The first thirty foot street east of Alamitos Avenue extending north from Fourth Street, between the north line of A-134 Fourth Street and the south line of Fifth Street, in the City of Long Beach, is hereby named and shall be known as Zona Court.

Sec. 2. The first thirty foot street east of Gale Avenue extending north from Burnett Street, between the north line of Burnett Street and the south line of Twenty-Fifth Street, in the City of Long Beach, is hereby named and shall be known as Arden Way.

Sec. 3. The first thirty foot street extending south from Nineteenth Street, between the south line of Nineteenth Street A-435 and a line 225 ft. south of the south line of Nineteenth Street and a line 225 ft. south of the south line of Nineteenth Street, in the City of Long Beach, is hereby named and shall be known as Linsley Court.

Sec. 4. The city clerk shall certify to the passage of this resolution by the city council of the City of Long Beach and cause the same to be published once in the Long Beach Sun and to be posted in three conspicuous places in the City of Long Beach and it shall thereupon take effect.

I hereby certify that the foregoing resolution was adopted by the city council of the City of Long Beach, at its meeting of May 22nd, 1928, by the following vote:

Ayes: Councilmen: Taylor, Jones, Hicks, Stakemiller, Barton, Evans.

Noes: Councilmen: None.

Absent: Alexander, Hauge.

J. OLIVER BRISON, City Clerk.

Copied by M. Parker June 18, 1928; compared by B. Kaplan.

PLATTED ON INDEX MAP NO. 30 BY Booth 6-19-28
134 Kimball 4-9-29
PLATTED ON ASSESSOR'S BOOK NO. 380 BY Kimball 1-2-29
435 Schnacken Book 5-14-29
CHECKED BY Bainom CROSS REFERENCED BY Crone 9-20-28

RESOLUTION NO. C-3416.

A RESOLUTION DETERMINING AND DECLARING THAT LOT A, "FRIENDS VILLA TRACT", AS PER MAP RECORDED IN BOOK 10, PAGE 67, OF MAPS, RECORDS OF THE COUNTY OF LOS ANGELES, STATE OF CALIFORNIA, IS A PUBLIC STREET.

The City Council of the City of Long Beach resolves as follows:

Sec. 1. It is hereby found, determined and declared that the following described real property, to-wit:

Lot A, "Friends Villa Tract", as per map recorded in Book 10, Page 67, of Maps, Records of the County of Los Angeles, State of California; has been used by the general public for highway and street purposes constantly, uninterruptedly, openly and without any objection or hindrance from any owner, or purported owner, thereof, or from any other person, for at least twelve years last past and thereby has become, and now is, a public street in the City of Long Beach, County of Los Angeles, State of California.

Sec. 2. The City Clerk shall certify to the passage of this resolution by the city council of the City of Long Beach and cause the same to be published once in The Long Beach Sun and to be posted in three conspicuous places in the City of Long Beach and it

shall thereupon take effect.

I hereby certify that the foregoing resolution was adopted by the city council of the City of Long Beach, at its meeting of May 22nd, 1928, by the following vote:

Ayes: Councilmen: Taylor, Jones, Hicks, Stakemiller, Barton, Evans.
Noes: Councilmen: None.
Absent: Councilmen: Alexander, Haughe.

J. OLIVER BRISON, City Clerk.

Copied by M. Parker June 18, 1928; compared by B. Kaplan.

PLATTED ON INDEX MAP NO. 30 BY Booth 6-19-28

PLATTED ON ASSESSOR'S BOOK NO. 135 BY Kimball 3-22-'29

CHECKED BY Kimball CROSS REFERENCED BY Crane 9-20-28

Recorded in Book 8582, page 222, Official Records, June 12, 1928.
Grantor: City of Manhattan Beach.
Grantee: Margaret Haynes Rich.
Nature of Conveyance: Corporation Quit Claim Deed.
Date of Conveyance: May 3, 1928.
Consideration: $10
Description: The ely. 10 ft. of The Strand as vacated by Ordinance No. 168 of the City of Manhattan Beach, lying in front of and adjoining Lot 7 of Block 37 of Peck's Manhattan Beach Tract No. 2, as per map recorded in Book 10, page 37 of Maps in the office of the County Recorder of said County; said real property being bounded on the North by the extension wly. of the nly. line of said Lot 7 and bounded on the South by the extension wly. of the sly. line of said Lot 7.
Copied by M. Parker June 20, 1928; compared by B. Kaplan.

PLATTED ON INDEX MAP NO. O.K. BY Crane 9-20-28

PLATTED ON ASSESSOR'S BOOK NO. OK 384 BY Kimball 5-7-'29

CHECKED BY Kimball CROSS REFERENCED BY Crane 9-20-28

Recorded in Book 8545, page 162, Official Records, June 12, 1928.
Grantor: City of Culver City.
Grantee; Metro-Goldwyn-Mayer Corporation,
Nature of Conveyance: Grant Deed.
Date of Conveyance: June 4, 1928.
Consideration: $10
Description: That 15 inch strip of land off of the swly. side of Ince Way in the City of Culver City, County of Los Angeles, State of California, said strip being a portion of Blocks 2 and 3 and Grant Ave. as per Tract 1775 recorded in Map Book 21 pages 190 and 191 records of Los Angeles County, conveyed to the City of Culver City for road purposes as per Book 6311 page 148 of deeds records of said County and more fully described as follows:

Beginning at a copper tack in lead at the point of intersection of the sely. line of Ince Way, 30 ft. wide (being the swly. line of said Tract 1775) and running thence along Washington St. N. 54°31' E. 1.252' to a point, thence S. 38°35'30" E. parallel with and 15 inches measured at right angles from the swly. line of said Tract 1775 a distance of 630.66 ft. to the nwly. line of the Pacific Electric Ry. Right of Way. Thence S. 34°00'30" W. along said Right of Way 1.31' to a copper tack in lead set at the point of intersedtion with the swly. line of said Tract 1775, Thence N. 38° 35'30" W. along the swly. line of said Tract 1775 631.12 ft. to the

point of beginning.
Copied by M. Parker June 20, 1928; compared by B. Kaplan.

PLATTED ON INDEX MAP NO. 23 BY Rowse 11-28-28

PLATTED ON ASSESSOR'S BOOK NO. 369 BY Kimball 3-23-29

CHECKED BY Bainum CROSS REFERENCED BY Crane 10-11-28

Recorded in Book 2492, page 29, Official Records, June 11, 1923.
Grantors: R. Stuart Hillhouse, Edith B. Hillhouse.
Grantee: City of Whittier.
Nature of Conveyance: Grant Deed.
Date of Conveyance: May 16, 1923.
Consideration: $1
Granted for: Street purposes.
Description: The W. 25 ft. of Lot 3 in Block "J" Pickering Land and Water Company's Subdivision of the John M. Thomas Ranch as per map recorded in Book 21, pages 53 and 54, M.R. of Los Angeles County, California. This property is deeded for street purposes only.
Accepted by City of Whittier June 4, 1923; C.O.Trueblood, Cy.Clk.
Copied by M. Parker June 20, 1928; compared by B. Kaplan.

PLATTED ON INDEX MAP NO. 37 BY Rowse - 10-5-28

PLATTED ON ASSESSOR'S BOOK NO. 137 BY Drown - 5-10-29

CHECKED BY Kimball CROSS REFERENCED BY Crane 9-20-28

Recorded in Book 8522, page 335, Official Records, May 28, 1928.
Grantor: City of Whittier.
Grantee: S. A. Studebaker.
Nature of Conveyance: Grant Deed.
Date of Conveyance: June 25, 1923.
Consideration: $100
Description: The W. 15 ft. of Lot 15 in Block 5 of Harvey, Leeper and Lindley's Addition to Whittier in the City of Whittier County of Los Angeles, State of California, as per map recorded in Book 26, page 77, Misc. Recs., of Los Angeles County, California.
Copied by M. Parker June 20, 1928; compared by B. Kaplan.

PLATTED ON INDEX MAP NO. 37 OK BY

PLATTED ON ASSESSOR'S BOOK NO. 138 BY Kimball 4-5-29

CHECKED BY Bainum CROSS REFERENCED BY Crane 9-20-28

Entered on Certificate DS-40273, June 12, 1928.
Document No. 145906.
Grantors: Alfred L. Heath, Sr. and Rose L. Heath.
Grantee: City of Compton.
Nature of Conveyance: Road Deed. C.S. 8572-2
Date of Conveyance: May 18, 1928.
Granted for: Atlantic Avenue.
Description: That portion of Lot 7, Block F of Tract No. 6307 as shown on map recorded in Book 67, pages 33 & 34 of Maps, records of Los Angeles County, lying sly. of a line

which is parallel with and 250 ft. nly., measured at right angles, from the nly. line of Olive Street, as shown on said map and within a strip of land 80 ft. wide, lying 40 ft. on each side of the following described center line:

Beginning at a point in the center line of said Olive Street, which is N. 89°19' E. thereon 198.76 ft. from a line which is parallel with and 25 ft. wly., measured at right angles, from the wly. line of Lot 10, Block F of above mentioned tract; being the beginning of a curve concave to the NE, tangent to said center line, and having a radius of 200 ft.; thence nwly. along said curve 304.72 ft. to the end of same; thence N. 3°23'15" W. 150 ft.

To be known as Atlantic Avenue.

Accepted by City of Compton May 29, 1928; M. Hecock, Cy. Clk.
Copied by M. Parker June 21, 1928; compared by B. Kaplan.

PLATTED ON INDEX MAP NO. 32 BY Rowse - 9 - 28-28

PLATTED ON ASSESSOR'S BOOK NO. 463 BY Kimball 1-8-29

CHECKED BY Bainum CROSS REFERENCED BY Crane 9-20-28.

Entered on Certf. No. BP-23728, June 4, 1928.
Document No. 145286. Last Certf. No. same.
Grantor: Esther E. Yule.
Grantee: City of Long Beach.
Nature of Conveyance: Grant Deed.
Date of Conveyance: March 22, 1928.
Granted for: Street purposes.
Description: The sly. 5 ft. of the W. 60 ft. of the E. 100 ft. of the North 1/4 of the West 1/4 of Farm Lot 48 of the Alamitos Tract, as per map recorded in Book 36, page 37 of Misc. Recs. in the office of the Recorder of said County; the area of said Lot 48 being computed to the center of all adjoining streets and avenues, except Alamitos Avenue, as to which the area is computed so as to include all of said Avenue, lying East of the prolonged center line of Orange Street, and South of the North line of said Lot 48 produced wly. to the intersection with the aforesaid center line of Orange Street.
Accepted by City of Long Beach April 20, 1928; J. Oliver Brison, Clk.
Copied by M. Parker June 21, 1928; compared by B.Kaplan.

PLATTED ON INDEX MAP NO. 30 BY V.H Brown. 10-2-28

PLATTED ON ASSESSOR'S BOOK NO. 150 BY Kimbau 3-19-29

CHECKED BY Bainum CROSS REFERENCED BY Crane 9-20-28

Recorded in Book 7100, page 384, Official Records, June 14, 1928.

CITY OF LONG BEACH, a municipal corporation,
Plaintiff,
vs.
PACIFIC ELECTRIC RAILWAY COMPANY, a corporation, et al.,
Defendants.

No. L.B.7 C-824

FINAL JUDGMENT.

C.F. 1433

NOW, THEREFORE, it is ordered, adjudged and decreed that the Interlocutory Judgment heretofore entered and herein described be satisfied;

It is further ordered, adjudged and decreed that the real property hereinafter described, being the lands described in said

complaint and in said Interlocutory Judgment, and sought to be condemned by the plaintiff in this action, be, and the same are hereby, condemned to the use of the plaintiff, the City of Long Beach, a municipal corporation, for street purposes as described in said complaint, to-wit: For the extending of Grand Avenue, to a width of 60 ft., between the prolongation nwly. of the nely. line of Lot 1, Block 2, "Lincoln Heights Tract", as per map recorded in Book 9, page 23, of Maps, Records of the County of Los Angeles, State of California, and the prolongation nwly. of a line 20 ft. nely. of, measured at right angles, and parallel to the nely. line of said Lot 1, in the City of Long Beach; and for the widening of the alley adjoining the swly. line of the Pacific Electric Railway Company's private right-of-way, as said right-of-way is shown on map of "The Euclid Avenue Tract", as per map recorded in Book 9, Page 96, of Maps, Records of the County of Los Angeles, State of Calif., to a width of 30 ft., between the south line of Tenth Street and the prolongation nly. of the ely. line of Lot 24, said "The Euclid Avenue Tract", in the City of Long Beach, subject to the right of defendants Pacific Electric Railway Company, a corporation, United States Mortgage and Trust Company, a corporation, trustee, Wells Fargo Bank and Union Trust Company, a corporation, successor in interest to defendant Union Trust Company of San Francisco, a corporation, trustee, to maintain and operate a railroad thereon and thereover, except in so far as said property may be necessary for street and highway purposes; and that said plaintiff and the public have, hold and enjoy said property for such public use.

That said real property referred to herein and hereby condemned is situated in the City of Long Beach, Co. of L.A., State of Calif., and is more particularly described as follows:

Those portions of Lots 120 and 121, "Alamitos Tract", as per map recorded in Book 36, pages 37 to 44, both inclusive, Misc. Recs. of the County of Los Angeles, State of Calif., described as follows:

A strip of land 20 ft. in width, the swly. line of said strip being the swly. line of the Pacific Electric Railway Company's private right-of-way, said 20 ft. strip being bounded on the north by the south line of Tenth Street and on the East by the prolongation north of the west line of Lot 1, Block 2, "Lincoln Heights Tract", as per map recorded in Book 9, page 23, of Maps, Records of the County of Los Angeles, State of Calif.

Done in open court this 12th day of June, 1928.

D.L. Edmonds, Judge of the Superior Court.

Copied by M. Parker June 21, 1928; compared by B. Kaplan.

PLATTED ON INDEX MAP NO. 30 BY V. H. Brown. 10-2-28

PLATTED ON ASSESSOR'S BOOK NO. 184 BY Kimball 3-11-29

CHECKED BY Bainum CROSS REFERENCED BY Crane 9-20-28.

Recorded in Book 7185, page 40, Official Records, June 14, 1928.

CITY OF LONG BEACH, a municipal corporation, Plaintiff, vs. BELMONT SHORE DEVELOPMENT COMPANY, a corporation, et al. Defendants.

L.B.
No. C-973

FINAL JUDGEMENT.

C.F. 1462

NOW, THEREFORE, It is ordered, adjudged and decreed that

the interlocutory judgment heretofore entered and herein described be satisfied;

It is further ordered, adjudged and decreed that the real property hereinafter described, being the same property as that described in said complaint and in said Interlocutory Judgment, and sought to be condemned by the plaintiff in this action, be, and the same is hereby, condemned to the use of the plaintiff, the City of Long Beach, a municipal corporation, for street and alley purposes as described in said complaint, to-wit: For the opening and extending of St. Joseph Avenue, to a width of forty feet, between Second Street and Livingston Drive, in the City of Long Beach; and that said plaintiff and the public have, hold and enjoy said property for such public use.

That said real property referred to herein and hereby condemned is situated in the City of Long Beach, County of Los Angeles, State of California, and is more particularly described as follows:

All that portion of Lot 13 of Tract No. 685, in the City of Long Beach, County of Los Angeles, State of Calif., as per map recorded in Book 20, Pages 166 and 167 of Maps, in the office of the County Recorder of said County, described as follows:

Beginning at the intersection of the sely. line of Lot 13, "Tract No. 685", as per map recorded in Book 20, Pages 166 and 167, of Maps, in the office of the County Recorder of said County, with the prolongation nely. of the sely. line of Lot 10, Block 14, "Tract No. 3885", as per map recorded in Book 42, pages 56 and 57, of said Map Records; thence nely. along said prolongation of the sely. line of Lot 10 to the beginning of a curve concave to the West tangent to the last mentioned course and to the nwly. line of said Lot 13 and having a radius of 15 ft.; thence nly. along said curve to the nwly. line of said Lot 13; thence nely. along said nwly. line of Lot 13 to the beginning of a curve concave to the East tangent to the last mentioned course and to a line 40 ft. sely. of, measured at right angles, and parallel to the aforementioned prolongation of the sely. line of Lot 10, Block 14, "Tract No. 3885", and having a radius of 15 ft.; thence sly. along said curve to said line 40 ft. sely. of, measured at right angles and parallel to said prolongation of the sely. line of Lot 10; thence swly. along said line 40 ft. sely. of, measured at right angles, and parallel to said prolongation of the sely. line of Lot 10 to the sely. line of aforementioned Lot 13,"Tract No. 685"; and thence swly. along said sely. line of Lot 13 to the point of beginning.

Done in open court this 12th day of June.

G.L.Edmonds, Judge of the Superior Court.

Copied by M. Parker June 21, 1928; compared by B. Kaplan.

PLATTED ON INDEX MAP NO. 31 BY V. Rowse 10-2-28

PLATTED ON ASSESSOR'S BOOK NO. 75 BY Kimball 4-24-29

CHECKED BY Kimball Crane 9-21-28

Recorded in Book 7883, page 259, Official Records, June 14, 1928.
Grantor: Emily Irene Huyler.
Grantee: City of Bell.
Nature of Conveyance: Sewer Easement.
Date of Conveyance: May 11, 1928.
Granted for: C.I. 773-3-5.
Description: A strip of land 6 ft. wide, being the wly. 6 ft. of Lot 3064 of Tract No. 6439, as shown on map recorded in Book 71, page 74 of Maps, records of Los Angeles County.
Accepted by City of Bell June 11, 1928; I. N. Vaughn, Cy.Clk.
Copied by M. Parker June 21, 1928; compared by B. Kaplan.

PLATTED ON INDEX MAP NO. O.K. BY Crane 9-21-28
PLATTED ON ASSESSOR'S BOOK NO. A.O.K BY Bainum 3-8-29
CHECKED BY Kimball CHECKED BY Crane 9-21-28.

Recorded in Book 7883, page 259, Official Records, June 14, 1928.
Grantors: Walter C. Eyman and Dorothea H. Eyman.
Grantee: City of Bell.
Nature of Conveyance: Sewer Easement.
Date of Conveyance: May 10, 1928.
Granted for: C.I. 773-3-3
Description: Two strips of land 6 ft. wide, being the wly. 6 ft. of Lots 3062, 3067 and 3068 of Tract No. 6439, as shown on map recorded in Book 71, page 74 of Maps, records of Los Angeles County.
Accepted by City of Bell June 11, 1928; I. N. Vaughn, Cy.Clk.
Copied by M. Parker June 21, 1928; compared by B. Kaplan.

PLATTED ON INDEX MAP NO. O.K. BY Crane 9-21-28
PLATTED ON ASSESSOR'S BOOK NO. A.O.K. BY Bainum 3-8-29
CHECKED BY Kimball CHECKED BY Crane 9-21-28

Recorded in Book 7134, page 205, Official Records, June 14, 1928.
Grantors: Elizabeth R. Tenney and Rollin S. Tenney.
Grantee: City of Bell.
Nature of Conveyance: Sewer Easement.
Date of Conveyance: May 11, 1928.
Granted for: C. I. 773-3-4.
Description: A strip of land 6 ft. wide, being the wly. 6 ft. of Lot 3063 of Tract No. 6439, as shown on map recorded in Book 71, page 74 of Maps, records of Los Angeles County.
Accepted by City of Bell June 11, 1928; I. N. Vaughn, Cy.Clk.
Copied by M. Parker June 21, 1928; compared by B. Kaplan.

PLATTED ON INDEX MAP NO. O.K. BY Crane 9-22-28
PLATTED ON ASSESSOR'S BOOK NO. A.O.K. BY Bainum 3-8-29
CHECKED BY Kimball CHECKED BY Crane 9-22-28

Recorded in Book 8645, page 90, Official Records, June 14, 1928.
Grantors: Anna E. Swearingen and William E. Swearingen.
Grantee: City of Bell.
Nature of Conveyance: Sewer Easement.
Date of Conveyance: May 14, 1928.
Granted for: C. I. 773-3-7.
Description: A strip of land 6 ft. wide, being the wly. 6 ft. of Lot 3071, of Tract No. 6439, as shown on map recorded in Book 71, page 74 of Maps, records of L.A.Co.
Accepted by City of Bell June 11, 1928; I. N. Vaughn, Cy.Clk.
Copied by M. Parker June 21, 1928; compared by B. Kaplan.

PLATTED ON INDEX MAP NO. O.K. BY Crane 9-24-28
PLATTED ON ASSESSOR'S BOOK NO. A.O.K. BY Bainum 3-8-29
CHECKED BY Kimball CHECKED BY Crane 9-24-28

Recorded in Book 7119, page 257, Official Records, June 14, 1928.
Grantor: Peter Borring.
Grantee: City of Bell.
Nature of Conveyance: Sewer Easement.
Date of Conveyance: May 18, 1928.
Granted for: C.I. 773-3-1.
Description: A strip of land 6 ft. wide, being the wly. 6 ft. of Lots 3069 and 3070 of Tract No. 6439, as shown on map recorded in Book 71, page 74 of Maps, records of L.A.Co.
Accepted by City of Bell June 11, 1928; I. N. Vaughn, Cy.Clk.
Copied by M. Parker June 21, 1928; compared by B. Kaplan.

PLATTED ON INDEX MAP NO. O.K. BY Crane 9-24-28
PLATTED ON ASSESSOR'S BOOK NO. 4A O.K. BY Bainum 3-8-29
CHECKED BY Kimball CROSS REFERENCED Crane 9-24-28

Recorded in Book 7869, page 348, Official Records, June 14, 1928.
Grantors: Mrs. Betty E. York, also known as Elizabeth E. York.
Grantee: City of Bell.
Nature of Conveyance: Sewer Easement.
Date of Conveyance: May 24, 1928.
Granted for: C.I. 773-3-8
Description: A strip of land 6 ft. wide, being the wly. 6 ft. of Lot 3072 of Tract No. 6439 as shown on map recorded in Book 71, page 74 of Maps, records of Los Angeles County.
Accepted by City of Bell June 11, 1928; I. N. Vaughn, Cy.Clk.
Copied by M. Parker June 21, 1928; compared by B. Kaplan.

PLATTED ON INDEX MAP NO. OK BY Crane 9-24-28
PLATTED ON ASSESSOR'S BOOK NO. 4A O.K. BY Bainum 3-8-29
CHECKED BY Kimball CROSS REFERENCED Crane 9-24-28

Recorded in Book 7144, page 205, Official Records, June 14, 1928.
Grantors: Emma M. Graham, Tract Number One Hundred and Eighty Water Company.
Grantee: City of Bell.
Nature of Conveyance: Sewer Easement.
Date of Conveyance: May 22, 1928.
Granted for: C. I. 773-1-12.
Desdription: A strip of land 6 ft. wide, being the wly. 6 ft. of Lot 260 of Tract No. 180, as shown on map recorded in Book 13, page 198 of Maps, records of Los Angeles County.
Accepted by City of Bell June 11, 1928; I. N. Vaughn, Cy.Clk.
Copied by M. Parker June 21, 1928; compared by B. Kaplan.

PLATTED ON INDEX MAP NO. O.K. BY Crane 9-24-28
PLATTED ON ASSESSOR'S BOOK NO. 4A O.K. BY Bainum 3-8-29
CHECKED BY Kimball CROSS REFERENCED Crane 9-24-28.

Recorded in Book 7876, page 354, Official Records, June 14, 1928.
Grantor: Gilbert J. Burke.
Grantee: City of Bell.
Nature of Conveyance: Sewer Easement.
Date of Conveyance: May 19, 1928.
Granted for: C.I. 773-3-10
Description: A strip of land 6 ft. wide, being the wly. 6 ft. of Lot 3080, of Tract No. 6439, as shown on map recorded in Book 71, page 74 of Maps, records of Los Angeles County.
Accepted by City of Bell June 11, 1928; I. N. Vaughn, City Clk.
Copied by M. Parker June 21, 1928; compared by B. Kaplan.

PLATTED ON INDEX MAP NO. O.K. BY Crane 9-24-28
PLATTED ON ASSESSOR'S BOOK NO. A.O.K. BY Bainum 3-8-29
CHECKED BY Kimball CROSS REFERENCED BY Crane 9-24-28

Recorded in Book 8544, page 337, Official Records, June 14, 1928.
Grantor: A. Dimock, also known as A. Dimok.
Grantee: City of Bell.
Nature of Conveyance: Sewer Easement.
Date of Conveyance: April 20, 1928.
Granted for: C. I. 772-3-6. 773-3-6
Description: A strip of land 6 ft. wide, being the wly. 6 ft. of Lot 3082, of Tr.No. 6439, as shown on map recorded in Book 71, page 74 of Maps, records of L.A.Co.
Accepted by City of Bell June 11, 1928; I. N. Vaughn, City Clk.
Copied by M. Parker June 21, 1928; compared by B. Kaplan.

PLATTED ON INDEX MAP NO. O.K. BY Crane 9-24-28
PLATTED ON ASSESSOR'S BOOK NO. A.O.K. BY Bainum 3-8-29
CHECKED BY Kimball CROSS REFERENCED BY Crane 9-24-28

Recorded in Book 7147, page 198, Official Records, June 14, 1928.
Grantor: Fred Kirkwood.
Grantee: City of Bell.
Nature of Conveyance: Sewer Easement.
Date of Conveyance: May 17, 1928.
Granted for: Sewer purposes.
Description: A strip of land 10 ft. wide, being the sly. 10 ft. of Lot 1, Block "B" of Grider and Hamilton's Subdivision of the ely. portion of the Bell tract, as shown on Map recorded on Book 3, page 36 of Maps, records of L.A.Co.
Accepted by City of Bell June 11, 1928; I. N. Vaughn, City Clk.
Copied by M. Parker June 21, 1928; compared by B. Kaplan.

PLATTED ON INDEX MAP NO. O.K. BY Crane 9-24-28
PLATTED ON ASSESSOR'S BOOK NO. 100 A.O.K. BY Kimball 1-18-1929
CHECKED BY Bainum CROSS REFERENCED BY Crane 9-24-28

See D-66-109

ORDINANCE NO. 171

AN ORDINANCE APPROVING OF THE ESTABLISHING OF CERTAIN STREETS IN THE CITY OF TORRANCE AS A PART OF THE COUNTY SYSTEM OF HIGHWAYS IN THE COUNTY OF LOS ANGELES.

The City Council of the City of Torrance does ordain as follows:

Sec. 1. The resolution of the Board of Supervisors of the County of Los Angeles, adopted on the 23rd day of April, 1928, declaring a certain portion of Hawthorne Avenue and Grand View Avenue in the City of Torrance, in said County, to be a part of the County system of highways in said County, is hereby approved and ratified.

Said portions are more particularly described in said resolution of said Board of Supervisors as follows: "that certain highway in the County of Los Angeles, State of California, known as Hawthorne Avenue and Grand View Avenue, extending from Redondo-Torrance Road to a line 108.30 ft. sly. from the center line of State Street in the City of Torrance in said County."

Sec. 2. The City Clerk shall certify to the adoption of this ordinance and cause the same to be published once in the Torrance Herald, and thereupon and thereafter it shall be in full force and effect.

John Dennis, Mayor.

Attest: A. H. Bartlett, City Clerk.

Copied by M. Parker June 22, 1928; compared by B. Kaplan.

PLATTED ON INDEX MAP NO. O.K. 35 BY Crane

PLATTED ON ASSESSOR'S BOOK NO. O.K. BY Crane

CHECKED BY CROSS REFERENCED BY Crane 9-24-28

ORDINANCE NO. 1323

AN ORDINANCE OF THE COUNCIL OF THE CITY OF GLENDALE CHANGING THE NAME OF BONNIE BRAE DRIVE TO MATILIJA ROAD, WITHIN SAID CITY.

Be it ordained by the Council of the City of Glendale.

Sec. 1. That the name of all of that certain street in the City of Glendale known as Bonnie Brae Drive be and the same is hereby changed to Matilija Road, and that said street shall hereafter be known and referred to as Matilija Road.

Sec. 2. That the City clerk shall certify to the passage of this ordinance and shall cause the same to be published once in the Glendale News-Press, successor to Glendale Evening News, the official newspaper of said City, and the same shall take effect and be in force on the 30th day after its passage.

Passed by the Council of the City of Glendale this 10th day of May, 1928.

Harry G. MacBain, Mayor.

Attest: A.J.Van Wie, City Clerk of the City of Glendale.

Copied by M. Parker June 22, 1928; compared by B. Kaplan.

PLATTED ON INDEX MAP NO. 40 BY Hildebrand 8-31-28

PLATTED ON ASSESSOR'S BOOK NO. 714 BY Kimball 1-18-29

CHECKED BY Bainum CROSS REFERENCED BY Crane 9-25-28.

Recorded in Book 7106, page 248, Official Records, June 14, 1928.
Grantor: City of Whittier.
Grantee: Elizabeth M. Woods. (formerly Elizabeth M. Pickard)
Nature of Conveyance: Quitclaim Deed.
Date of Conveyance: April 16, 1928.
Consideration: $10
Description: That portion of 6th St. adjacent to Lot 8, Tract No. 1691, as per map recorded in Book 20, page 140 of Maps, Records of Los Angeles County, Calif., described as follows:

Beginning at the most sly. corner of said lot; thence nwly. along the swly. line of said lot 48.19 ft.; thence sly. parallel with the ely. line of said Lot 6.02 ft. to a line 5.ft. swly from and parallel with the swly. line of said lot; thence sely. along said parallel line 48.19 ft. to the sly. prolongation of the ely. line of said lot; thence nly. in a direct line 6.02 ft. to the point of beginning.

This instrument affects registered land. Last Certificate No. BT-25156.
Copied by M. Parker June 22, 1928; compared by B. Kaplan.

PLATTED ON INDEX MAP NO. O.K. BY Crane 9-24-28

PLATTED ON ASSESSOR'S BOOK NO. OK 345 BY Kimball 4-5-29

CHECKED BY Bainum CROSS REFERENCED BY Crane 9-24-28

RESOLUTION NO. 1280.

A RESOLUTION OF THE CITY COUNCIL OF THE CITY OF INGLEWOOD, CALIFORNIA NAMING A CERTAIN PORTION OF PARK STREET WITHIN THE SAID CITY.

The City Council of the City of Inglewood, California, does resolve, declare and determine as follows:

See Ltr re name change at D:66-43

Sec. 1. That that certain public street in the City of Inglewood, County of Los Angeles, State of California, acquired by condemnation in that certain case No. 139379, in the Superior Court of the State of California, in and for the County of Los Angeles, entitled:

"City of Inglewood, a Municipal Corporation, Plaintiff, vs. AArthur Richardson, et al, Defendants",

and which said property so acquired is described as follows, to-wit:

The sly. 35 ft. of Block 257, as per map recorded in Book 83, page 69 of Misc. Recs. of Los Angeles County, Calif., on file in the office of the County Recorder of said County, together with the adjoining vacated 10 ft. strip of Eucalyptus Avenue and the adjoining 10 ft. strip of Fir Avenue; the sly. 35 ft. of Lot 26, Block 258 as per map recorded in Book 83, page 69 of Misc. Recs. of Los Angeles County, Calif., on file in the office of the County Recorder of said County; Lots 37 and 38, Block A, Inglewood Walnut Tract No. 1, as per map recorded in Book 9, page 96 of Maps, Records of Los Angeles County, Calif., on file in the office of the County Recorder of said County; Lots 37 and 38, Block C, Inglewood Walnut Tract No. 2, as per map recorded in Book 10, page 153 of Maps, Records of Los Angeles County, Calif., on file in the office of the County Recorder of said County, shall be and the same is hereby named as Park Street, and the same shall hereafter be known and designated as Park Street.

Section 2. That the certain property in the City of Inglewood, County of Los Angeles, State of California, in, over and upon which there exists at the present time an easement for public street, alley or highway purposes, to-wit:

The nly. 40 ft. of the Alley west of Grevillea Avenue south of Redondo Avenue as shown on the above mentioned Map of Inglewood Walnut Tract No. 1; the nly. 40 ft. of Alley west of Walnut Street and south of Redondo Avenue as shown on the above described map of Inglewood Walnut Tract No. 2, - shall be and the same is hereby named as Park Street, and the same shall hereafter be known and designated as Park Street.

Section 3. The City Clerk shall certify to the passage and adoption of this resolution; shall enter the same in the Book of Resolutions of said City of Inglewood, and shall make a minute of the adoption thereof in the records of the City Council of said city in the minutes of the meeting at which the same is passed and adopted.

Passed, approved and adopted this 29th day of August, A.D., 1927.

Hugh B. Lawrence, Mayor, City of Inglewood.

Attest: Otto H. Duelke, City Clk.

Copied by M. Parker June 22, 1928; compared by B. Kaplan.

PLATTED ON INDEX MAP NO. 24 BY V.H. Brown 9-28-28

PLATTED ON ASSESSOR'S BOOK NO. 162 BY Kimball 2-8-29

CHECKED BY 162 Smith CROSS REFERENCED BY Crane 9-25-28

RESOLUTION NO. 1281.

A RESOLUTION OF THE CITY COUNCIL OF THE CITY OF INGLEWOOD, CALIFORNIA, CHANGING THE NAME OF A PORTION OF REDONDO AVENUE WITHIN SAID CITY TO PARK STREET.

See late- name change at D: 66-43

The City Council of the City of Inglewood, California, does resolve, declare and determine as follows:

Section 1.That that certain public street in the City of Inglewood, County of Los Angeles, State of Calif., included within the following described exterior boundary line, to-wit:

Redondo Avenue between Eucalyptus Avenue and Fir Avenue, as shown on Map of Tract No. 298, recorded in Book 14, page 87 of Maps, Records of Los Angeles County, California, on file in the office of the County Recorder of said County, and on Map of Tract No. 1305, recorded in Book 18, page 95 of Maps, Records of Los Angeles County, California on file in the office of the County Recorder of said County; Redondo Avenue between Fir Avenue and Grevillea Avenue as shown on Map of Tract No. 1553, as recorded in Book 20, page 88 of Maps, Records of Los Angeles County, California, on file in the office of the County Recorder of said County; that portion of Walnut Street lying between Lot 37, Block A, Inglewood Walnut Tract No. 1, as recorded in Book 9, page 96 of Maps, Records of Los Angeles County, Calif., on file in the office of the County Recorder of said County,and Lot 38, Block C, Inglewood Walnut Tract No. 2, as recorded in Book 10,page 153 of Maps, Records of Los Angeles County, Calif., on file in the office of the County Recorder of said county, and which has heretofore been designated and known as Redondo

Avenue, - shall be and the same is hereby changed to Park Street, and the same shall hereafter be known and designated as Park Street.

Section 2. The City Clerk shall certify to the passage and adoption of this resolution; shall enter the same in the Book of Resolutions of said City of Inglewood, and shall make a minute of the adoption thereof in the records of the City Council of said city in the minutes of the meeting at which the same is passed and adopted.

Passed, approved and adopted this 29th day of August, A.D., 1927.
Hugh B. Lawrence, Mayor, City of Inglewood.
Attest: Otto H. Duelke, City Clerk.
Copied by M. Parker June 22, 1928; compared by B. Kaplan.

PLATTED ON INDEX MAP NO. 24 BY V.H. Brown 9-28-28
PLATTED ON ASSESSOR'S BOOK NO. 162 BY Kimball 2-8-29
CHECKED BY 162--Smith CROSS REFERENCED BY Crane 9-27-28

ORDINANCE NO. 1436.

AN ORDINANCE OF THE COMMISSION OF THE CITY OF ALHAMBRA CHANGING THE NAME OF ADDIE AVENUE TO EDGEWOOD DRIVE IN SAID CITY.

The Commission of the City of Alhambra do ordain as follows:

Sec. 1. That the name of Addie Avenue from Front Street to Hellman Avenue in said City be and the same shall hereafter be known and designated as Edgewood Drive.
Sec. 2. The City Clerk shall certify to the adoption of this ordinance and shall cause the same to be published once in the Alhambra Post-Advocate.
Signed and approved this 19th day of June, 1928.
Chris Campbell, President of the Commission.
Attest: R. B. Wallace, City Clerk.

I hereby certify that the foregoing ordinance was duly passed and adopted by the Commission of theCity of Alhambra at its regular meeting held on the19th day of June, 1928, by the following vote, to-wit:
Ayes: Commissioners Nuzum, Houser, Dessieux and Campbell.
Noes; None
Absent: None.
R.B.Wallace, City Clerk.
Copied by M. Parker June 26, 1928; compared by B. Kaplan.

PLATTED ON INDEX MAP NO. 43 W Booth - 10-11-28
PLATTED ON ASSESSOR'S BOOK NO. 199 BY Kimball 4-24-29
449 ~ Kimball 3-25-29
CHECKED BY Kimball-199 Kimball--449 CROSS REFERENCED BY Crane 9-26-28

Recorded in Book 7105, page 245, Official Records, June 19, 1928.
Grantors: Fred H. Robertson and Laura B. Robertson.
Grantee: City of Glendale.
Nature of Conveyance: Grant Deed.
Date of Conveyance: June 1, 1928.
Consideration: $1
Granted for: Matilija Road.
Description: All that portion of the 909.40 Acre Tract allotted to Rafaela Verdugo de Sepulveda in the final partition of

the Rancho San Rafael as per Case No. 1621 of the District Court of Los Angeles County, California within the following described boundary lines to-wit:

Beginning at the nely. corner of Grandview Avenue 45 ft. wide and Matilija Road 25 ft. wide as shown on Map of Tract No. 7055 recorded in Book 78, Page 89 of Maps, Records of Los Angeles County, California; thence S. 89°34'30" E. along the nly. line of said Matilija Road 200 ft.; thence N. 14° E. parallel to the ely. line of Grandview Avenue 22.63 ft. to a point in a line drawn 22 ft. nly. from and parallel to the nly. line of said Matilija Road; thence wly. along said parallel line so drawn 194.60 ft. to a point on a curve concave ely. of radius 16 ft. a radial line from said point to the center of said curve bears N. 56°12'41" E.; thence nly. along said curve 13.34 ft. to its point of tangency with the ely. line of said Grandview Avenue; thence S. 14° W. along said ely. line of Grandview Avenue 35.75 ft. to the point of beginning.

This land is deeded for street and highway purposes to become a part of and to be named Matilija Road.
Accepted by City of Glendale June 14, 1928; A.J.Van Wie, City Clerk.
Copied by M. Parker June 26, 1928; compared by B. Kaplan.

PLATTED ON INDEX MAP NO. 40 BY Hildebrand 8-31-28

PLATTED ON ASSESSOR'S MAP NO. 714 BY Kimball 1-18-'29

CHECKED Bainum CROSS REFERENCED BY Crane 9-26-28

Recorded in Book 7132, page 250, Official Records, June 19, 1928.
Grantors: G. L. Murdock and Emelie E. Murdock, Orville E. Brown.
Grantee: City of Glendale.
Nature of Conveyance: Grant Deed.
Date of Conveyance: April 14, 1928. C.S.B-490
Consideration: $1
Granted for: Chevy Chase Drive.
Description: The nwly. 3 ft. of Lot 15, Tract No. 5778, as per Map recorded in Book 63, page 5, of Maps, Records of Los Angeles County, California.

This land is deeded for street and highway purposes, to become a part of and to be named Chevy Chase Drive.
Accepted by City of Glendale June 14, 1928; A.J.Van Wie, City Clerk.
Copied by M. Parker June 26, 1928; compared by B. Kaplan.

PLATTED ON INDEX MAP NO. 41 BY Hildebrand 9-4-28

PLATTED ON ASSESSOR'S MAP NO. 476 BY Kimball 1-22-29

CHECKED Bainum CROSS REFERENCED BY Crane 9-26-28

Recorded in Book 7208, page 32, Official Records, June 19, 1928.
Grantors: Melvin E. Cowan and Mary E. Cowan.
Grantee: City of Glendale.
Nature of Conveyance: Grant Deed.
Date of Conveyance: April 16, 1928.
Consideration: $1. C.S.B-490
Granted for: Chevy Chase Drive.
Description: The nwly. 3 ft. of Lot 11, Tract No. 5778, as per Map recorded in Book 63, page 5 of Maps, Records of L.A.Co., Calif.

This land is deeded for street and highway purposes, to become a part of and to be named Chevy Chase Drive.
Accepted by City of Glendale June 14, 1928; A. J. Van Wie, City Clerk.
Copied by M. Parker June 26, 1928; compared by B. Kaplan.

PLATTED ON INDEX MAP NO. 41 BY Hildebrand 9-4-28

PLATTED ON ASSESSOR'S BOOK NO. 476 BY Kimball 1-22-'29

CHECKED BY Baldwin CROSS REFERENCED BY Crane 9-26-28

Recorded in Book 7167, page 166, Official Records, June 19, 1928.
Grantors: James H. Searles and Florence I. Searles.
Grantee: City of Glendale.
Nature of Conveyance: Grant Deed.
Date of Conveyance: April 26, 1928. C.S.B-490
Consideration: $1.
Granted for: Highway purposes, Chevy Chase Drive.
Description: That portion of Lot 21, Hodgkins Subdivision as per map recorded in Book 5, page 576, Misc. Recs. of L.A.Co., Calif., within the following described lines, to-wit:

Beginning at a point in the nwly. line of said Lot 21, where said nwly. line is intersected by the swly. line of Tract No. 10030, as per Map recorded in Book 139, page 63 of Maps, Records of Los Angeles County, Calif.; thence S. 55°19'41" W. along the nwly. line of said Lot 21, 127.86 ft. to an angle point in the nwly. line of said Lot 21; thence continuing along the nwly. line of said Lot 21, S. 58°41'41" W. 18.60 ft. to a point; thence S. 58° 27'49" E., parallel to the swly. line and its nwly. extension of aforesaid Tract No. 10030, 7.31 ft. to an intersection with a line 6.50 ft. sely. from and parallel to that portion of the nwly. line and its nely. extension of said Lot 21, mentioned above as having a bearing of S. 58°41'41" W.; thence N. 58°41'41" E. along said parallel line 15.46 ft. to an intersection with a line 6.50 ft. sely. from and parallel to that portion of the nwly. line and its extensions of said Lot 21, mentioned above as having a bearing of S. 55°19'41" W.; thence N. 55°19'41" E. along said last mentioned parallel line 130.92 ft. to its intersection with the swly. line of the aforementioned Tract No. 10030; thence N. 58°27'49" W. along said swly. line 7.10 ft. to the point of beginning.

This land is deeded for street and highway purposes, to become a part of and to be named Chevy Chase Drive.
Accepted by City of Glendale June 14, 1928; A. J. Van Wie, City Clerk.
Copied by M Parker June 26, 1928; compared by B. Kaplan.

PLATTED ON INDEX MAP NO. 41 BY Hildebrand 9-5-28

PLATTED ON ASSESSOR'S BOOK NO. 476 BY Kimball 1-22-29

CHECKED BY Baldwin CROSS REFERENCED BY Crane 9-28-28

Recorded in Book 7191, page 81, Official Records, June 19, 1928.
Grantors: Mrs. Mary E. Terwilliger and Orville E. Brown.
Grantee: City of Glendale.
Nature of Conveyance: Grant Deed.
Date of Conveyance: April 16, 1928.
Consideration: $1 C.S.B-490
Granted for: Chevy Chase Drive.
Description: That portion of Lot 13, Tract No. 5778, as per Map recorded in Book 63, page 5 of Maps, Records of Los Angeles County, Calif., within the following described lines, to-wit:

Beginning at the most wly. corner of said Lot 13; thence sely. along the swly. line of said Lot 13, 3 ft. to an intersection with a line 3 ft. sely. from and parallel to the nwly. line of said Lot 13; thence nely. along said parallel line 35 ft. to its point of tangency with a curve, concave sly. of radius 15 ft., said curve being also tangent to the nely. line of said Lot 13; thence ely. along said curve 23.56 ft. to its point of tangency with the nely. line of said Lot 13; thence nwly. along said nely. line 18 ft. to the most nly. corner of said Lot 13; thence swly. along the nwly. line of said Lot 13, 50 ft. to the point of beginning.

This land is deeded for street and highway purposes, to become a part of and to be named Chevy Chase Drive.
Accepted by City of Glendale June 14, 1928; A.J.Van Wie, City Clerk.

Copied by M. Parker June 26, 1928; compared by B. Kaplan.

PLATTED ON INDEX MAP NO. 41 BY Hildebrand 9-4-28

PLATTED ON ASSESSOR'S BOOK NO. 476 BY Kimball 1-22-'29

CHECKED BY Bainum DEEDS REFERENCED BY Crane 9-26-28

Recorded in Book 7193, page 68, Official Records, June 19, 1928.
Grantors: F. M. Riley and Maude I. Riley, Orville E. Brown.
Grantee: City of Glendale.
Nature of Conveyance: Grant Deed.
Date of Conveyance: April 13, 1928.
Consideration: $1 C.S. B-490
Granted for: Chevy Chase Drive.
Description: That portion of Lot 8, Tract No. 5778, as per Map recorded in Book 63, page 5 of Maps, Records of Los Angeles County, Calif., within the following described lines, to-wit:

Beginning at the most nly. corner of said Lot 8; thence S. 47°41' W. along the swly. extension of the nwly. line of Lot 9, said Tract No. 5778, 14.68 ft. to an intersection with the ely. extension of the nly. line of Lot 7, said Tract No. 5778; thence N. 68°36' E. along the ely. extension of the nly. line of said Lot 7, 8.40 ft. to an intersection with a line 3 ft. sely. from and parallel to the swly. extension of the nwly. line of aforesaid Lot 9; thence N. 47°41' E. along said parallel line so drawn 6.83 ft. to the nely. line of said Lot 8; thence N. 42°19' W. along said nely. line of Lot 8, 3 ft. to the point of beginning.

This land is deeded for street and highway purposes, to become a part of and to be named Chevy Chase Drive.
Accepted by City of Glendale June 14, 1928; A.J. Van Wie, City Clerk.
Copied by M. Parker June 26, 1928; compared by B. Kaplan.

PLATTED ON INDEX MAP NO. 41 BY Hildebrand 9-4-28

PLATTED ON ASSESSOR'S BOOK NO. 476 BY Kimball 1-22-'29

CHECKED BY Bainum DEEDS REFERENCED BY Crane 9-26-28.

Recorded in Book 7861, page 367, Official Records, June 19, 1928.
Grantor: Merchants National Trust and Savings Bank of Los Angeles.
Granted: City of Glendale.
Nature of Conveyance: Grant Deed.
Date of Conveyance: June 9, 1928.
Consideration: $10
Granted for: Buena Vista Avenue and Las Palmas Avenue.
Desdription: Lots A and B, Sparr Heights, as per map recorded in Book 59, pages 34, 35, 36 of Maps, Records of Los Angeles County, California.

This land is deeded for street and highway purposes.
Lot A to become part of and to be named Buena Vista Avenue.
Lot B to become part of and to be named Las Palmas Ave.
Accepted by City of Glendale June 14, 1928; A.J.Van Wie,City Clerk.
Copied by M. Parker June 26, 1928; compared by B. Kaplan.

PLATTED ON INDEX MAP NO. 41 BY Hildebrand 9-5-28

PLATTED ON ASSESSOR'S BOOK NO. 441 BY Kimball 2-3-29

CHECKED BY Smith DEEDS REFERENCED BY Crane 9-26-28

Recorded in Book 7100, page 398, Official Records, June 19, 1928.
Grantors: Harvey M. Herrin, Beatrice V. Herrin, Orville E. Brown.
Grantee: City of Glendale.
Nature of Conveyance: Grant Deed.
Date of Conveyance: April 17, 1928.
Consideration: $1 C.S.B-490
Granted for: Chevy Chase Drive.
Description: The nwly. 3 ft. of Lot 12, Tract No. 5778, as per Map recorded in Book 63, page 5, of Maps, Records of Los Angeles County, Calif.
This land is deeded for street and highway purposes, to become a part of and to be named Chevy Chase Drive.
Accepted by City of Glendale June 14, 1928; A.J. Van Wie, City Clerk.
Copied by M. Parker June 26, 1928; compared by B. Kaplan.

PLATTED ON INDEX MAP NO. 41 BY Hildebrand 9-4-28

PLATTED ON ASSESSOR'S BOOK NO. 476 BY Kimball 1-22-'29

CHECKED BY Bainum CROSS REFERENCED BY Crane 9-26-28

Recorded in Book 8564, page 294, Official Records, June 19, 1928.
Grantors: C. A. Byroad, also known as Chas. A. Byroad, and Cora Nell Byroad.
Grantee: City of Glendale.
Nature of Conveyance: Grant Deed.
Date of Conveyamce: April 16, 1928. C.S. B-490
Consideration: $1
Granted for: Chevy Chase Drive.
Description: The nwly. 3 ft. of Lot 10, Tract No. 5778, as per Map recorded in Book 63, page 5 of Maps, Records of L.A.Co., Calif.
This land is deeded for street and highway purposes, to become a part of and to be named Chevy Chase Drive.
Accepted by City of Glendale June 14, 1928; A.J.Van Wie, City Clk.
Copied by M. Parker June 26, 1928; compared by B. Kaplan.

PLATTED ON INDEX MAP NO. 41 BY Hildebrand 9-4-28

PLATTED ON ASSESSOR'S BOOK NO. 476 BY Kimball 1-22-'29

CHECKED BY Bainum CROSS REFERENCED BY Crane 9-26-28

Recorded in Book 7114, page 248, Official Records, June 19, 1928.
Grantors: Alfred C. Earll and Elizabeth Earll.
Grantee: City of Glendale.
Nature of Conveyance: Grant Deed.
Date of Conveyance: April 16, 1928.
Consideration: $1 C.S. B-490
Granted for: Chevy Chase Drive.
Description: The nwly. 3 ft. of Lot 9, Tract No. 5778, as per Map recorded in Book 63, page 5 of Maps, Records of L.A.Co., Calif.
This land is deeded for street and highway purposes, to become a part of and to be named Chevy Chase Drive.
Accepted by City of Glendale June 14, 1928; A.J. Van Wie, City Clk.
Copied by M. Parker June 26, 1928; compared by B. Kaplan.

PLATTED ON INDEX MAP NO. 41 BY Hildebrand 9-4-28

PLATTED ON ASSESSOR'S BOOK NO. 476 BY Kimball 1-22-'29

CHECKED BY Bainum CROSS REFERENCED BY Crane 9-26-28

Recorded in Book 7869, page 363, Official Records, June 19, 1928.
Grantors: G. L. Murdock and Emelie E. Murdock, Orville E. Brown.
Grantee: City of Glendale.
Nature of Conveyance: Grant Deed.
Date of Conveyance: April 14, 1928.
Consideration: $1 C.S. B-490
Granted for: Chevy Chase Drive.
Description: All that portion of Lot 16, Tract No. 5778, as per Map recorded in Book 63, page 5, of Maps, Records of Los Angeles County, Calif., lying nwly. of a line 3 ft. sely. from and parallel to the nwly. line of said Lot 16.
This land is deeded for street and highway purposes, to become a part of and to be named Chevy Chase Drive.
Accepted by City of Glendale June 14, 1928; A.J. Van Wie, City Clk.
Copied by M. Parker June 26, 1928; compared by B. Kaplan.

PLATTED ON INDEX MAP NO. 41 BY Hildebrand 9-4-28

PLATTED ON ASSESSOR'S BOOK NO. 476 BY Kimball 1-22-'29

CHECKED BY Bainum CROSS REFERENCED BY Crane 9-26-28

Recorded in Book 7169, page 153, Official Records, June 19, 1928.
Grantors: G. L. Murdock and Emelie E. Murdock, Orville E. Brown.
Grantee: City of Glendale.
Nature of Conveyance: Grant Deed.
Date of Conveyance: April 14, 1928.
Consideration: $1 C.S. B-490
Granted for: Chevy Chase Drive.
Description: All that portion of Lot 13, Tract No. 6933, as per Map recorded in Book 76, page 82 of Maps, Records of L. A. Co., Calif., lying nwly. of a line 3 ft. sely. from and parallel to the nwly. line and its swly. extension of said Lot 13.
This land is deeded for street and highway purposes, to become a part of and to be named Chevy Chase Drive.
Accepted by City of Glendale June 14, 1928; A.J. Van Wie, City Clk.
Copied by M. Parker June 26, 1928; compared by B. Kaplan.

PLATTED ON INDEX MAP NO. 41 BY Hildebrand 9-4-28

PLATTED ON ASSESSOR'S BOOK NO. 476 BY Kimball 1-22-'29

CHECKED BY Bainum CROSS REFERENCED BY Crane 9-27-28

Recorded in Book 7130, page 174, Official Records, June 19, 1928.
Grantors: James Kane and Mary L. Kane.
Grantee: City of Glendale.
Nature of Conveyance: Grant Deed.
Date of Conveyance: April 16, 1928.
Consideration: $1 C.S.B-490
Granted for: Chevy Chase Drive.
Description: That portion of Lot 16, Hodgkins Subdivision, as per Map recorded in Book 5, page 576, Misc. Recs. of Los Angeles County, Calif., within the following described lines, to-wit:
Beginning at the most ely. corner of said Lot 16; thence S. 47°41'10" W. along the sely. line of said Lot 16, 382.09 ft. to the swly. line of land conveyed to Carrie Ellis as per Deed recorded in Book 4138, page 91 of Deeds, Records of L.A.Co.; thence

an intersection with a line 6.50 ft. N. 42°18'50" W. along said swly. line 6.50 ft. to nwly. from and parallel to the sely. line of said Lot 16; thence N. 47°41'10" E. along said parallel line 381.32 ft. to the nely. line of said Lot 16; thence S. 49°04'05" E. along said nely. line, 6.55 ft. to the point of beginning.

This land is deeded for street and highway purposes, to become a part of and to be named Chevy Chase Drive.
Accepted by City of Glendale June 14, 1928; A.J.Van Wie, City Clerk.
Copied by M. Parker June 26, 1928; compared by B. Kaplan.

PLATTED ON INDEX MAP NO. 41 BY Hildebrand 9-4-28

PLATTED ON ASSESSOR'S BOOK NO. 476 BY Kimball 1-22-29

CHECKED BY Bainum CROSS REFERENCED BY Crane 9-27-28

Recorded in Book 7883, page 266, Official Records, June 19, 1928.
Grantors: G. L. Murdock, Emelie E. Murdock, Orville E. Brown.
Grantee: City of Glendale.
Nature of Conveyance: Grant Deed.
Date of Conveyance: April 14, 1928.
Consideration: $1 C.S.B. 490
Granted for: Chevy Chase Drive.
Description: That portion of Lot 14, Tract No. 5778, as per Map recorded in Book 63, page 5 of Maps, Records of Los Angeles County, California, within the following described lines, to-wit:

Beginning at the most nly. corner of said Lot 14; thence swly. along the nwly. line of said Lot 14, 15 ft.; thence sely. parallel to the nely. line of said Lot 14, 18 ft. to its point of tangency with a curve, concave ely. of radius 15 ft., said curve being also tangent to a line 3 ft. sely. from and parallel to the nwly. lines of Lots 14 and 15, said Tract No. 5778; thence nly. along said curve 23.56 ft. to its point of tangency with said line 3 ft. sely. from and parallel to the nwly. lines of said Lots 14 and 15, said point of tangency being also a point in the nely. line of said Lot 14; thence nwly. along said nely. line 3 ft. to the point of beginning.

This land is deeded for street and highway purposes, to become a part of and to be named Chevy Chase Drive.
Accepted by City of Glendale June 14, 1928; A.J.Van Wie, City Clk.
Copied by M. Parker June 26, 1928; compared by B. Kaplan.

PLATTED ON INDEX MAP NO. 41 BY Hildebrand 9-4-28

PLATTED ON ASSESSOR'S BOOK NO. 476 BY Kimball 1-22-29

CHECKED BY Bainum CROSS REFERENCED BY Crane 9-26-28

Recorded in Book 7132, page 251, Official Records, June 19, 1928.
Grantors: Frances Hoyer and Thekla Hoyer.
Grantee: City of Glendale.
Nature of Conveyance: Grant Deed.
Date of Conveyance: April 23, 1928.
Consideration: $1 C.S. B-490
Granted for: Chevy Chase Drive.
Description: That portion of Lot 16, Hodgkins Subdivision, as per Map recorded in Book 5, page 576, Misc. Recs. of L.A.Co., Calif., within the following described lines, to-wit:

Beginning at the intersection of the sely. extension of the nely. line of Lot 25, Tract No. 7427, as per Map recorded in Book 79, pages 17, 18 and 19, of Maps, Records of L.A.Co., Calif., with the sly. line of said Lot 16; thence N. 30°24'45" W. along said sely. extension 9.62 ft. to an intersection with a line 9 ft. sly. from and parallel to the sly. line and its ely. extension of said Lot 25, said point of intersection being also the beginning of a curve, concave nwly. of radius 197.60 ft., said curve being also tangent to a line 6.50 ft. nwly. from and parallel to the sely. line of aforesaid Lot 16, a radial line from the beginning of said curve to the center of said curve bears N. 21°24' W.; thence nely. along said curve 72.13 ft. to its point of tangency with said line 6.50 ft. nwly. from and parallel to the sely. line of said Lot 16; thence N. 47°41'10" E. along said parallel line 40.61 ft. to the swly. line of land conveyed to Carrie Ellis as per deed recorded in Book 4138, page 91 of Deeds, Records of said County; thence S. 42°18'50" E. along said last mentioned swly. line 6.50 ft. to the sely. line of aforesaid Lot 16; thence S. 47°41'10" W. along the sely. line of said Lot 16, 86.70 ft. to angle point in the sely. line of said Lot 16; thence S.68°36' W. along the sly. line of said Lot 16, 28.30 ft. to the point of beginning.

This land is deeded for street and highway purposes, to become a part of and to be named Chevy Chase Drive.
Accepted by City of Glendale June 14, 1928; A.J. Van Wie, City Clerk.
Copied by M. Parker June 26, 1928; compared by B. Kaplan.

PLATTED ON INDEX MAP NO. 41 BY Hildebrand - 9-5-28

PLATTED ON ASSESSOR'S BOOK NO. 476 BY Kimball 1-22-'29

CHECKED BY Bainum CROSS REFERENCED BY Crane 9-27-28

Recorded in Book 7856, page 392, Official Records, June 19, 1928.
Grantor: City of Alhambra.
Grantee: O. R. Clanton.
Nature of Conveyance: Quitclaim Deed.
Date of Conveyance: May 22, 1928.
Consideration: $21.93.
Description: Lot 1, Block 48, Revised map of a portion of Map No. 2 of Ramona, as per Misc. Recs. No. 60, Page 22, Los Angeles County Records, and
Lot 7, nly. 25 ft., Block 48, Revised map of a portion of Map No. 2 of Ramona, as per Misc. Recs. No. 60, page 22, Records of L.A.Co., State of Calif.
Copied by M. Parker June 26, 1928; compared by B. Kaplan.

PLATTED ON INDEX MAP NO. O.K. BY Crane 9-27-28

PLATTED ON ASSESSOR'S BOOK NO. OK 449 BY Kimball 3-25-'29

CHECKED BY Kimball CROSS REFERENCED BY Crane 9-27-28

Recorded in Book 7774, page 344, Official Records, June 19, 1928.
Grantor: A. L. Dowler Realty Company.
Grantee: City of West Covina.
Nature of Conveyance: Road Deed.
Date of Conveyance: Feb. 25, 1928.
Granted for: Azusa Avenue.
Description: That portion of Lot 198, E.J.Baldwin's Fifth Subdivision, as shown on map recorded in Book 12, pages 134 & 135 of Maps, records of L.A.Co., within the following described boundaries:
Beginning at a point in the ely. line of said lot

which is nly. along said ely. line and the sly. prolongation thereof, 212 ft. from the wly. prolongation of the center line of Service Avenue, as shown on map of Tract No. 930, recorded in Book 17, pages 38 & 39 of Maps, records of said county; thence wly. at right angles to said ely. line 10 ft.; thence nly. parallel with said ely. line 74 ft.; thence ely. at right angles to said ely. line, 10 ft.; thence sly. in a direct line to the point of beginning.

To be known as Azusa Avenue.
Accepted by City of West Covina June 13, 1928; C.E.Wolfinger.
Copied by M. Parker June 26, 1928; compared by B.Kaplan.

PLATTED ON INDEX MAP NO. 47 BY Rowse 9-11-28

PLATTED ON ASSESSOR'S BOOK NO. 415 BY Kimball 1-19-29

CHECKED BY Bainum CROSS REFERENCED BY Crane 9-27-28

Recorded in Book 7099, page 391, Official Records, April 24, 1928.
Grantor: Claude H. Castle.
Grantee: City of Beverly Hills.
Dupl. of D:66-141
Nature of Conveyance: Grant Deed.
Date of Conveyance: March 9, 1928.
Consideration: $10
Description: Those portions of the 106.875 acre tract allotted to James H. Whitworth by the final Decree of Partition of the Rancho Las Cienegas, in Case No. 1161 of the District Court of said county, and of the Rancho Cienega O'Paso de la Tijera, described as follows;

Beginning at a point in the wly. line of said Rancho Las Cienegas distant S. 20°41'15" W. 761.08 ft. from the intersection of said wly. line with the sly. line of Adams Street; thence S. 72°34'45" E, 711.77 ft. to a point in the ely. line of said 106.875 acre allotment distant S. 17°38'15" W., 972.84 ft. from the intersection of said ely. line with said sly. line of Adams Street; thence along the ely. line of said allotment, S. 17°38'15" W. 172.32 ft. to the ely. extremity of the sly. line of the parcel of land firstly described in the deed to William L. Alexander, recorded in Book 1396, page 218 of Deeds, records of said county; thence along the sly. line of said land described in said deed as follows:

N. 38°24' W. 252.80 ft. to a 3 x 3 inch stake and 3/4 inch witness pipe; thence S. 76°1'40" W., 412.30 ft. to a 3 x 3 inch stake and 3/4 inch witness pipe; thence N. 64°26'30" W, 49.82 ft. to a 4 x 4 inch stake and 3/4 witness pipe, being Station 9 of the Patent Survey of said Rancho Los Cienegas; thence N. 82°39' W. 49.05 ft. to a 3 x 6 inch stake and 3/4 inch witness pipe; thence N. 20°30' W., 100.80 ft. to the common corner of the Ranchos Las Cienegas, Rincon Los Bueyes and Cienegas O'Paso de la Tijera, now marked by a 3 inch pipe filled with concrete; thence along the wly. line of said Rancho Los Cienegas N. 20°41'15" E., 167.34 ft. to the point of beginning.

Subject to: 1. Taxes for the fiscal year 1928-29, conditions, restrictions, reservations, easements and rights of way of record.
Accepted by City of Beverly Hills, April 17, 1928; B.J.Firminger, Cy. Clk.
Copied by M. Parker June 26, 1928; compared by B. Kaplan.

PLATTED ON INDEX MAP NO. 22 OK BY

PLATTED ON ASSESSOR'S BOOK NO. 277 BY Brown 5-13-29

CHECKED BY Kimball CROSS REFERENCED BY Crane 9-27-28

Recorded in Book 7129, page 186, Official Records, June 19, 1928.
Grantors: George Sarbry, Edith B. Sarbry, William M. Sites, Edna B. Sites.
Grantee: City of Glendale.
Nature of Conveyance: Grant Deed.
Date of Conveyance: May 7, 1928.
Consideration: $1
Granted for: Chevy Chase Drive.
Description: That portion of Lot 21, Hodgkins Subdivision, as per Map recorded in Book 5, page 576, Misc. Recs. of L.A.Co., Calif., within the following described lines, to-wit:

Beginning at the most wly. corner of said Lot 21; thence N. 56°52' E. along the nwly. line of said Lot 21, 350 ft. more or less to a point distant thereon S. 56°52' W. 18.60 ft. from an angle point in the nwly. line of said Lot 21; thence S. 60°17'30" E. 7.31 ft. to an intersection with a line 6.50 ft. sely. from and parallel to the nwly. line of said Lot 21; thence S. 56°52' W. along said parallel line 348.46 ft. to its intersection with the swly. line of said Lot 21; thence N. 70° W. along said swly. line 8.12 ft. to the point of beginning.

This land is deeded for street and highway purposes, to become a part of and to be named Chevy Chase Drive.
Accepted by City of Glendale June 14, 1928; A.J.Van Wie, Cy.Clk.
Copied by M. Parker June 27, 1928; compared by B. Kaplan.

PLATTED ON INDEX MAP NO. 41 BY Hildebrand 9-5-28
PLATTED ON ASSESSOR'S BOOK NO. 476 BY Kimball 1-22-'29
CHECKED BY Bainum CROSS REFERENCED BY Crane 9-27-28

Recorded in Book 7194, page 60, Official Records, June 19, 1928.
Grantors: Carl H. Shirley, also known as Carl E. Shirley; Elmer L. Shirley.
Grantee: City of West Covina.
Nature of Conveyance: Road Deed.
Date of Conveyance: Feb. 24, 1928.
Granted for: Azusa Ave.
Desdription: That portion of Lot 4, Tract No. 930, as shown on map recorded in Book 17, pages 38 & 39 of Maps, records of Los Angeles County, within the following described boundaries:

Beginning at the nwly. corner of said lot; thence sly. along the wly. line of said lot a distance of 49.42 ft.; thence ely. at right angles to said wly. line, 12 ft.; thence nly. parallel with said wly. line to the nwly. line of said lot; thence swly. in a direct line to the point of beginning.

To be known as Azusa Avenue.
Accepted by City of West Covina June 14, 1928; C.E.Wolfinger, Cy.Clk.
Copied by M. Parker June 27, 1928; compared by B. Kaplan.

PLATTED ON INDEX MAP NO. 47 Rowse 9-11-28
PLATTED ON ASSESSOR'S BOOK NO. 415 BY Kimball 1-19-'29
CHECKED BY Bainum CROSS REFERENCED BY Crane 9-27-28.

Recorded in Book 7203, page 46, Official Records, June 21, 1928.
Grantor: Technical Glass Company, Inc.
Grantee: City of Vernon.
Nature of Conveyance: Quitclaim Deed. see D: 82-94-OR-5646-99
Date of Conveyance: April 23, 1928.
Consideration: $10
Granted for: Ingress and egress to and from the following property
Description: An easement for ingress and egress to and from the following described property:

Over a strip of land lying between the nly. line of said property, the nly. line of the property conveyed by the Factory Site Company to the Federal Box Company by deed recorded in Book 6616, page 187 of Deeds, the nly. line of the property conveyed by said Factory Site Company to the American Can Company, by deeds recorded in Book 6584, page 39 and Book 6242 page 57 of Deeds, and the sly. line of C.M.Moore's Home Place, as per map recorded in Book 7, page 82 of Maps, and extending to the West line of Santa Fe Avenue.

Beginning at the SW corner of the tract of land conveyed by the Factory Site Company to the Federal Box Company by deed recorded in Book 6616 page 187 of Deeds and in the sly. line of a strip of land conveyed by the Santa Fe Land Improvement Company to the Factory Site Company by deeds recorded in Book 6482 page 275 of Deeds, and Book 6584 page 38 of Deeds; thence along said sly. line S. 89°19'20" W. 200 ft.; thence parallel with Santa Fe Avenue N. 9' West 295.12 ft., more or less, to a point distant sly. 30 ft., measured at right angles from the S. line of C.M.Moore's Home Place, as per map recorded in Book 7, page 82 of Maps; thence, ely. along a line parallel with and distant 30 ft. South from said South line of a line parallel with and distant 30 ft. South from said South line of C.M.Moore's Home Place, 200 ft. to the N.W. corner of said land conveyed to the Federal Box Company as aforesaid; thence S. 9' E. along the W. line of said land of the Federal Box Company 294.76 ft., to the place of beginning.
Accepted by City of Vernon June 18, 1928; T.J.Furlong, City Clerk.
Copied by M. Parker June 27, 1928; compared by B. Kaplan.

PLATTED ON INDEX MAP NO. 6 OK- BY Rowse 11-20-28.

PLATTED ON ASSESSOR'S BOOK NO. 82 BY Kimball 1-2-29

CHECKED BY Bainum CROSS REFERENCED B Crane 9-27-28.

Recorded in Book 7108, page 257, Official Records, June 22, 1928.
Grantor: Arcadia Investment and Development Company
Grantee: City of Arcadia.
Nature of Conveyance: Grant Deed.
Date of Conveyance: June 19, 1928.
Consideration: $10
Granted for: Public Road and Highway purposes.
Description: Those portions of Tract No. 6641 as shown on Map recorded in Book 126, page 67, of Maps, Records of Los Angeles County, within the following described boundaries:

Beginning at the sely. corner of Lot 12 of said Tract; thence ely. along the ely. prolongation of the sly. line of said lot to the ely. line of said Tract; thence sly. along said ely. line 100 ft. to the ely. prolongation of the nly. line of Lot 32 of said Tract; thence wly. in a direct line to the NE corner of said Lot 32; thence nly. in a direct line to the point of beginning and to be known as Las Tunas Drive.

Beginning at the sely. corner of Lot 33 of said Tract

No. 6641; thence ely. along the ely. prolongation of the sly. line of said Lot to the ely. line of said Tract; thence sly. along said ely. line 60 ft. to the ely. prolongation of the nly. line of Lot 52 of said Tract; thence wly. in a direct line to the nely. corner of said Lot 52 of said Tract; thence nly. in a direct line to the point of beginning and to be known as Workman Avenue.

Beginning at the N.E. corner of Lot 11 of said Tract No. 6641; thence ely. along the ely. prolongation of the nly. line of said Lot to the ely. line of said Tract; thence nly. along the said ely. line 30 ft. to the NE corner of said Tract; thence wly. along the nly. line of said Tract a distance of 30 ft.; thence in a sly. direction to the point of beginning and to be known as Woodruff Avenue.

Accepted by City of Arcadia June 20, 1928; G.C.Meade, City Clerk.
Copied by M. Parker June 29, 1928; compared by B. Kaplan.

PLATTED ON INDEX MAP NO. 45 BY Booth - 10-15-28

PLATTED ON ASSESSOR'S BOOK NO. 371 BY Kimball 3-14-29

CHECKED BY Barnum CROSS REFERENCED BY Crane 9-27-28

Recorded in Book 7878, page 330, Official Records, June 25, 1928.
Grantors: Carter Mullaly and Hattie Belle Mullaly.
Grantee: City of Long Beach.
Nature of Conveyance: Grant Deed.
Date of Conveyance: Feb. 20, 1928. C.S.7955
Consideration: $1
Description: Beginning at the intersection of the prolongation sly. of the wly. line of Lot 1, Block 1, Alamitos Beach Townsite in the City of Long Beach, County of Los Angeles, State of California, as per map recorded in Book 59, pages 11 and 12, Misc. Recs. in the office of the County Recorder of said County, with the nly. line of Seaside Blvd. as shown on map of Ocean Pier Tract, as per map recorded in Book 5, page 107 of Maps, in the office of the County Recorder of said County; thence ely. along the prolongation of said nly. line of Seaside Blvd. to the wly. line of Alamitos Avenue as per deed recorded in Book 4199, page 139, of Deeds, in the office of the County Recorder of said county; thence sly. along said wly. line of Alamitos Avenue to the line of ordinary high tide; thence wly. along the line of ordinary high tide to the prolongation sly. of the aforementioned wly. line of Lot 1, Block 1, Alamitos Beach Townsite; and thence nly. along said prolongation sly. to the point of beginning.
Accepted by City of Long Beach June 19, 1928; J.O.Brison,Cy.Clk.
Copied by M. Parker July 2, 1928; compared by B. Kaplan.

PLATTED ON INDEX MAP NO. 30 BY V. H. Brown - 10-2-28

PLATTED ON ASSESSOR'S BOOK NO. 367 BY Schnackenberg 5-13-29

CHECKED BY Kimball CROSS REFERENCED BY Crane 9-27-28

Recorded in Book 7135, page 215, Official Records; June 26, 1928.
Grantor: City of Pasadena.
Grantee: Stuart D. Anderson.
Nature of Conveyance: Quitclaim Deed.
Date of Conveyance: June 19, 1928.
Consideration: $1
Description: All that portion of the Disbrow Tract, as recorded in Book 121, page 47 of Maps, Records of Los Angeles County, lying sly. of the south line of Walnut Street.
Accepted by City of Pasadena June 19, 1928; B. Chamberlain, Clk.
Copied by M. Parker July 3, 1928; compared by B. Kaplan.

PLATTED ON INDEX MAP NO. O.K. BY Crane 9-28-28.

PLATTED ON ASSESSOR'S BOOK NO. O.K. 396 BY Kimball 1-10-'29

CHECKED BY Bainum CROSS REFERENCED BY Crane 9-28-28.

Recorded in Book 6799, page 155, Official Records, Sept. 30, 1927.
Grantors: Norman C. Snow and Carlotta B. Snow.
Grantee: City of Burbank.
Nature of Conveyance: Grant Deed.
Date of Conveyance: July 26, 1927.
Granted for: Street purposes. Consideration: $1
Description: A portion of Lot 8 Tract No. 3097 in the City of Burbank, County of Los Angeles, State of California, as per map recorded in Book 32, page 12, of Maps, records of said Los Angeles County, California, and more particularly described as follows:

NW?

Beginning at the swly. corner of the above mentioned Lot 8; thence (using basis of bearings as noted on above mentioned tract) S. 89°31'40" E. along the sly. line of said Lot 8 a distance of 70 ft. to a point; thence on a curved line having a radius of 29.50 and concave to the SE, a distance of 36.67 ft. to a point; thence on a line parallel to and distant 20 ft. nly. measured at right angles to and from the sly. line of above mentioned Lot 8, of said Tract, N. 89°31'40" W. a distance of 98.43 ft. to the wly. line of the above mentioned Lot 8; thence S. 0°28'50" E. along the wly. line of said lot 8, a distance of 20 ft. to the point of beginning. Above conveyed property to be used for street purposes.
Accepted by City of Burbank Sept. 27, 1927, F. S. Webster, Cy.Clk.
Copied by M. Parker July 7, 1928; compared by B. Kaplan.

PLATTED ON INDEX MAP NO. 40 BY Hildebrand - 8-31-28

PLATTED ON ASSESSOR'S BOOK NO. 307 BY Kimball 12-31-1928

CHECKED BY Bainum CROSS REFERENCED BY Crane 9-28-28

Recorded in Book 6760, page 187, Official Records, Sept. 30, 1927.
Grantor: C. Ganahl Lumber Co.
Grantee: City of Burbank.
Nature of Conveyance: Grant Deed.
Date of Conveyance: July 27, 1927. Dupl. of D.'62-34
Consideration: $1
Granted for: Street purposes.
Description: Being a parcel of land lying within the N.E. corner of fractional Sec. 10, T. 1 N., R. 14 W., S.B.B. & M., and being more particularly described as follows:

Beginning at the most nwly. corner of Lot 1, Block 7, Tract No. 9122, in the City of Burbank as recorded in Book 140, page 50 of Maps, records of Los Angeles County, Calif., said corner being a point in the ely. line of said Sec. 10; thence along

said ely. line N. 0°31' E. 20.00 ft., said last mentioned line and distance forming a jog in the present boundary of San Fernando Road; thence wly. along the sly. boundary line of San Fernando Road, a distance of 40.00 ft. to a point in said sly. boundary line; thence swly. in a direct line to point of beginning.

Above property to be conveyed for street purposes.

Accepted by City of Burbank Sept. 27, 1927; F.S.Webster, City Clk.
Copied by M. Parker July 7, 1928; compared by B. Kaplan.

PLATTED ON INDEX MAP NO. 40 BY Hildebrand 8-31-28

PLATTED ON ASSESSOR'S BOOK NO. 307 Dupl. AOK BY Kimball 12-31-'28

CHECKED BY Bainum CROSS REFERENCED BY Crane 9-28-28.

Recorded in Book 1527, page 174, Official Records, Nov. 2, 1922.
Grantor: Hellman Commercial Trust & Savings Bank.
Grantee: City of Inglewood
Nature of Conveyance: Grant Deed.
Date of Conveyance: Oct. 30, 1922.
Consideration: $10
Granted for: Street purposes.
Description: Lot "B", of Tract #4454, as per map recorded in Book 48, page 21, of Maps, in the office of the County Recorder of Los Angeles County, for the purposes of a public street.

Accepted by City of Inglewood Oct. 30, 1922; Otto H. Duelke, Cy.Clk.
Copied by M. Parker July 7, 1928; compared by B. Kaplan.

PLATTED ON INDEX MAP NO. 24 BY V.H. Brown 12-1-28

PLATTED ON ASSESSOR'S BOOK NO. 320 BY Kimball 3-1-1929

CHECKED BY Bainum CROSS REFERENCED BY Crane 9-28-28

Recorded in Book 7866, page 242, Official Records, June 30, 1928.
Grantors: Alonzo Beauchamp, Clarence E. Beauchamp.
Grantee: City of Pasadena.
Nature of Conveyance: Quitclaim Deed.
Date of Conveyance: June 15, 1928.
Consideration: $10.00
Description: Lot 6, Block "C", North Pasadena Tract, as per map recorded in Book 37, Page 42, Misc. Recs. of Los Angeles County.

Accepted by City of Pasadena June 26, 1928; B. Chamberlain, Cy.Clk.
Copied by M. Parker July 9, 1928; compared by B. Kaplan.

PLATTED ON INDEX MAP NO. O.K. BY Crane 9-28-28

PLATTED ON ASSESSOR'S BOOK NO. 194 BY Kimball 1-28-1929

CHECKED BY Bainum CROSS REFERENCED BY Crane 9-28-28

Recorded in Book 7149, page 197, Official Records, June 30, 1928.
Grantor: Nettie L. Webster
Grantee: City of Pasadena.
Nature of Conveyance: Grant Deed.
Date of Conveyance: June 21, 1928.
Consideration: $50.00
Description: Lot 1, Block "A", North Pasadena Tract, as per map recorded in Book 37, page 42, Misc. Recs. of L.A.Co.

Accepted by City of Pasadena June 26, 1928; B. Chamberlain, Cy.Clk.
Copied by M. Parker July 9, 1928; compared by B. Kaplan.

PLATTED ON INDEX MAP NO. OK BY Crane 9-28-28

PLATTED ON ASSESSOR'S BOOK NO. 194 BY [illegible] 1-2-'29

CHECKED BY Bainum CROSS REFERENCED BY Crane 9-28-28

Recorded in Book 5597, page 226, Of Deeds, October 15, 1913.
Grantor: Los Angeles Dock & Terminal Co.
Grantee: City of Long Beach.
Nature of Conveyance: Grant Deed.
Date of Conveyance: Sept. 25, 1913.
Consideration: $1
Granted for: Street purposes.
Description: All that certain piece or parcel of land shown on that certain map of the Long Beach Harbor Tract, recorded in Book 10, at page 142 of Maps, records of Los Angeles County, as forming part of Jackson Avenue and embraced within the ely. and wly. lines thereof, and bounded on the north by the north line of Block A, and on the south by the south line of Block A, each produced ely. to their respective intersections with the ely. line of said Jackson Ave.; also all that certain piece, or parcel of land shown on that certain map of the Long Beach Harbor Tract, recorded in Book 10, at page 142 of Maps, Records of Los Angeles County, as forming part of Perris Road and embraced within the ely. and wly. lines thereof, and bounded on the north by the north line of Block B and on the south by the south line of Block B each produced ely. to their respective intersections with the ely. line of said Perris road; also all that certain piece or parcel of land shown on that certain map of the Long Beach Harbor Tract, recorded in Book 10, at page 142 of Maps, records of Los Angeles County, as forming a part of Canal Avenue and embraced within the ely. and wly. lines thereof, and bounded on the north by the north line of Block C and on the south by the south line of Block C, each produced ely. to their respective intersections with the ely. line of said Canal Avenue, also all that certain piece or parcel of land shown on that certain map of the Long Beach Harbor Tract, recorded in Book 10, at page 142 of Maps, records of Los Angeles County, as forming part of Nadeau Avenue, embraced within the ely. and wly. lines thereof, and bounded on the north by the north line of Block D, and on south by the south line of Block D, each produced ely., to their respective intersections with the ely. line of said Nadeau Avenue also all that certain piece or parcel of land shown on that certain map of the Long Beach Harbor Tract recorded in Book 10, at page 142 of Maps, records of Los Angeles County as forming part of Harbor Avenue and embraced within the ely. and wly. lines thereof, and bounded on the north by the north line of Block E and on the south by the South line of Block E, each produced ely. to their respective intersections with the ely. line of said Harbor Avenue. Also, all that certain piece or parcel of land shown on that certain map of the Long Beach Harbor Tract, recorded in Book 10, at page 142, of Maps, records of Los Angeles County, as forming part of Ellis Avenue, and embraced within the ely. and wly. lines thereof, and bounded on the north by the north line of Block F and on the south line of Block F, each produced ely. to their respective intersections with the ely. line of said Ellis Avenue also all that certain piece or parcel of land shown on that certain map of the Long Beach Harbor Tract, recorded in Book 10, at page 142, of maps, records of Los Angeles County, as forming part of Water Street and embraced within the ely. and wly. lines thereof, and bounded on the north by the north line of Block G and on the south by the south line of Block G, each produced ely. to their respective intersections with the ely. line of said Water St.
Copied by M. Parker July 9, 1928; compared by B. Kaplan.

PLATTED ON INDEX MAP NO. 30 BY Hildebrand 8-21-28

POSTED ON ASSESSOR'S BOOK NO. 180 BY Bainum 5-11-29

CHECKED BY Bainum CROSS REFERENCED BY Crane 9-28-28

Recorded in Book 7241, page 4, Official Records, July 7, 1928.

ORDINANCE NO. 156

AN ORDINANCE OF THE CITY OF BEVERLY HILLS, CALIFORNIA, DECLARING CERTAIN PROPERTY IN SAID CITY TO BE MUNICIPAL PROPERTY, AND ACCEPTING SAID PROPERTY FOR PUBLIC STREET PURPOSES FOR AND ON BEHALF OF SAID CITY.

The Board of Trustees of the City of Beverly Hills, do ordain as follows:

Sec. 1. That the following described property in the City of Beverly Hills, California, comprising certain parcels of land extending along the center of Sunset Blvd. in said City, is hereby declared to be municipal property belonging to said City:

Lot IX. Extending from Camden Drive to Canon in the center of Sunset Blvd., all of said lot being shown on Beverly A-84 Hills Sheet 1, Book 11, pages 186-187, Records of Los Angeles County;

Lot XIII, between Foothill Road and Alpine Drive in the center of said Sunset Blvd.,all of said lot being shown on A-456 Beverly Hills Sheet 2, May Book 22, Pages 22-23, Records of Los Angeles County;

A part of Lot A, Rancho Rodeo De Las Aguas, being 69/100 acres extending through the center of Sunset Blvd. from the ely. line of Rexford Drive nely. to the wly. line of Alpine Road as shown in Map Book 107, page 210, Misc. Recs. of Los Angeles A-456 County, and also shown on Map in Book 5667, pages 1 to 7 of Deeds;

Lot XV extending from Camden Drive to Bedford Drive through A84 and along the center of Sunset Blvd.;

Lot XVI, extending from Bedford Drive to Roxbury Drive A-84 through and along the center of said Sunset Blvd.; As said Lots are shown on Beverly Hills Sheet 3, Map Book 21, page 45, Records of Los Angeles County;

Lot XVII, between Foothill Road and Hillcrest Road A-456 extending through and along the center of said Sunset Blvd.;

Lot XVIII, from Hillcrest Drive to the ely. boundary line A-456 of the City of Beverly Hills through and along the center of said Sunset Blvd.; As said lots are shown on Beverly Hills Sheet 4, Map Book 22, Page 145, Records of Los Angeles County.

Section 2. That the above described property has been continuously used for public street purposes for more than five years immediately preceeding the adoption of this Ordinance having been dedicated to said City of Beverly Hills for public street purposes some time previously by the owners thereof.

Section 3. That the above described property is hereby accepted for and on behalf of said City of Beverly Hills for public street purposes.

Section 4. The City Clerk shall certify to the passage and adoption of this Ordinance, and shall cause the same to be published once in the Beverly Hills Citizen, a weekly newspaper of general circulation, printed, published and circulated in said city.

This Ordinance shall take effect thirty days after its final adoption.

Adopted and approved this 22nd day of June, 1925.

Norman A. Pabst, Pro-Tem, Pres. Board of Trustees.

Attest: B.J. Firminger, City Clerk.

Copied by M. Parker July9, 1928; compared by B. Kaplan.

PLATTED ON INDEX MAP NO. 22 BY V.H. Brown 11-24-28

PLATTED ON ASSESSOR'S BOOK NO. 84 .... BY Kimball 3-13-29
456 .... Kimball 2-21-'29

CHECKED BY 456 Smith Bainum CROSS REFERENCED BY Crane 9-28-28

RESOLUTION NO. 517

A resolution of the Board of Trustees of the City of Vernon fixing the name of a certain street within said city, The Board of Trustees of the City of Vernon do resolve as follows:

THAT WHEREAS, there is a certain street within the City of Vernon that is referred to as Center Street and whereas said street is sometimes known as 57th Street, and whereas it is the opinion of the City Council that public interests and convenience would best be served by fixing and designating a name for said street so that henceforth the street would have an official name that would not be confusing to the citizens.

NOW THEREFORE, be it resolved that the public convenience requires, and the City Council of the City of Vernon does hereby order that the name of Center Street in said city be changed to 57th Street and that the said street shall henceforth be known as 57th Street.

The City Clerk shall certify to the passage of this Resolution and the same shall be in full force and effect on and after said certification.

Adopted and approved this 18th day of June, 1928.

J.J.Furlong, Mayor, City of Vernon.

Attest: T. J. Furlong, City Clerk.

Copied by M. Parker July 9, 1928;compared by B. Kaplan.

PLATTED ON INDEX MAP NO. 35/6 BY Rowse 8-31-28 Booth - 9-18-28

PLATTED ON ASSESSOR'S BOOK NO. 82 BY Kimball 1-2-29

CHECKED BY Bainum CROSS REFERENCED BY Crane 9-29-28

RESOLUTION NO. 518

A resolution of the Board of Trustees of the City of Vernon fixing the name of a certain street within said city. The Board of Trustees of the City of Vernon do resolve as follows:

That whereas, there is a certain street within the City of Vernon that is referred to as Topeka Street and whereas said street is sometimes known as 55th Street, and whereas it is the opinion of the City Council that public interests and convenience would best be served by fixing and designating a name for said street so that henceforth the street would have an official name that would not be confusing to the citizens.

NOW THEREFORE, be it resolved that the public convenience requires, and the City Council of the City of Vernon does hereby order that the name of Topeka Street in said city be changed to 55th Street, and that the said street shall henceforth be known as 55th Street.

The City Clerk shall certify to the passage of this resolution and the same shall be in full force and effect on and after said certification.

Adopted and approved this 18th day of June, 1928.

J. J. Furlong, Mayor, City of Vernon.

Attest: T.J.Furlong, City Clerk.

Copied by M. Parker July 9, 1928; compared by B. Kaplan.

PLATTED ON INDEX MAP NO. 6/35 BY Rowse 11-20-28 Rowse 8-31-28

PLATTED ON ASSESSOR'S BOOK NO. 82 BY Kimball - 1-2-29

CHECKED BY Bainum CROSS REFERENCED BY Crane 9-29-28.

RESOLUTION NO. 702. For Repeal See O. 66-43 Ord. 708

AN ORDINANCE OF THE BOARD OF TRUSTEES OF THE CITY OF REDONDO BEACH ORDERING THAT A PORTION OF HERMOSA AVENUE IN THE CITY OF REDONDO BEACH, BE CLOSED UP, VACATED AND ABANDONED FOR ALL STREET, ALLEY AND ALL OTHER PUBLIC USES AND PURPOSES, AS CONTEMPLATED BY RESOLUTION OF INTENTION NO. 675.

The Board of Trustees of the City of Redondo Beach do ordain as follows:

SECTION 1. That a portion of HERMOSA AVENUE, a public street in said City, which is included within the following described exterior boundary lines, to-wit:

Beginning at a point in the production ely. of the nly. line of Diamond Street, 9½ft. ely. of the wly. line of Hermosa Avenue; thence nly. along a line N. 41°9' W. to the intersection with the wly. line of Hermosa Avenue; thence sly. along the wly. line of Hermosa Avenue to the intersection with the nly. line of Diamond Street.; thence ely. along the production ely. of the nly. line of Diamond Street, to the point of beginning,

be and the same is hereby closed up, vacated and abandoned for all street, alley and all other public purposes, as contemplated by Resolution of Intention No. 675 of said City, passed and adopted Feb. 19, 1926.

Section 2. That said work is for the closing up of that certain portion of Hermosa Avenue in the City of Redondo Beach, which is particularly described in Section 1 hereof, and it appears to said Board of Trustees that there are no damages, costs or expenses arising out of said work and that no assessment is necessary for said work, and therefore no commissioners are appointed to assess benefits and damages for such work and to have general supervision thereof.

Section 3. The City Clerk shall certify to the adoption of this Ordinance and shall cause the same to be published by one insertion in the Redondo Daily Breeze, and thereupon and thereafter same shall be in full force and effect.

Passed and adopted by the Board of Trustees of said City of Redondo Beach and approved by the President of said Board of Trustees, this 2nd day of August, 1926.

D.B.London, President, Board of Trustees.

Attest: Walter J. Balaam, City Clerk.

Copied by M. Parker July 9, 1928; compared by B. Kaplan.

OK

PLATTED ON INDEX MAP NO. BY

PLATTED ON ASSESSOR'S BOOK NO. OK 90 Bairum 5-9-29 OK BY 319 --- Kimball 3-15-29

CHECKED BY Smith CROSS REFERENCED BY Crane 10-1-28

RESOLUTION NO. C-3464

A RESOLUTION ORDERING THE CLOSING OF A PORTION OF VINE AVENUE, IN THE CITY OF LONG BEACH, AS CONTEMPLATED IN RESOLUTION NO. C-3263.

The City Council of the City of Long Beach resolves as follows:

Section 1. That portion of Vine Avenue, as Vine Avenue is shown on Map of the American Colony Tract as per map recorded in Book 19, pages 89 and 90, Misc. Recs. of the County of Los Angeles, State of California, between the north line of Spring Street, as Spring Street is shown on said map of the American Colony Tract, and a line forty feet south of and parallel to the north line of said The American Colony Tract, is hereby closed up as contemplated in Resolution No. C-3263, the resolution of intention therefor,

adopted by thecity council of the City of Long Beach on the 7th day of February, 1928, to which reference is here made for further particulars.

Section 2. It appears to the city council of the City of Long Beach, and said city council hereby determines and declares, that there are no damages, cost or expenses incident to said improvement, and that no assessment is necessary therefor, and that no commissioners are required to be appointed to assess the benefit and damages for said improvement or to have general supervision thereof.

Section 3. The city clerk shall certify to the passage of this resolution by the city council of the City of Long Beach and cause the same to be published once in The Long Beach Sun and to be posted in three conspicuous places in the City of Long Beach and it shall thereupon take effect.

I hereby certify that the foregoing resolution was adopted by the city council of the City of Long Beach, at its meeting of June 12, 1928, by the following vote:

Ayes: Councilmen: Alexander, Taylor, Jones, Hicks, Evans, Hauge.
Noes: Councilmen: None.
Absent: Councilmen: Stakemiller, Barton.

J. Oliver Brison, City Clerk.
By Edith Rhea, Chief Deputy.

Copied by M. Parker July 9, 1928; compared by B. Kaplan.

PLATTED ON INDEX MAP NO. 30 BY Brown. 10-1-28

PLATTED ON ASSESSOR'S BOOK NO. 184 BY Kimball 3-11-29

CHECKED BY Bainum CROSS REFERENCED BY Crane 10-1-28

RESOLUTION NO. C-3490

A RESOLUTION ORDERING THE CLOSING UP OF A PORTION OF TERMINO AVENUE, IN THE CITY OF LONG BEACH, AS CONTEMPLATED IN RESOLUTION NO. C-3356.

The City Council of the City of Long Beach resolves as follows:

Section 1. That portion of Termino Avenue between Livingston Drive and Ocean Blvd., in the City of Long Beach, described as follows: Beginning at the most ely. corner of the parcel of land described in Parcel No. 2 of a deed to the City of Long Beach from the Pacific Electric Railway Company recorded in Book 6144, page 300, of Deeds, Records of the County of Los Angeles, State of California, and running thence along a curve concave to the west tangent to the ely. line of aforementioned parcel at the most ely. corner thereof and tangent to the wly. line of Block 2, Tract No. 3750, in the City of Long Beach, County of Los Angeles, State of California, as per map recorded in Book 41, pages 4 to 6, of Maps, in the office of the county recorder of said county, to the wly. line of said block; thence nly. along said wly. line of Block 2 to the nly. line of Lot 1, said Block 2; and thence wly. in a direct line to the point of beginning, is hereby ordered closed up as contemplated in Resolution No. C-3356, the resolution of intention therefor, adopted by the city council of the City of Long Beach on the 20th day of April, 1928, to which reference is here made for further particulars.

Section 2. It appears to the city council of the City of Long Beach, and said city council hereby determines and declares that there are no damages, cost of expenses incident to said improvement,

and that no assessment is necessary therefor, and that no commissioners are required to be appointed to assess the benefits and damages for said improvement or to have general supervision thereof.

Sec. 3. The city clerk shall certify to the passage of this resolution by the city council of the City of Long Beach and cause the same to be published once in The Long Beach Sun and to be posted in three conspicuous places in the City of Long Beach and it shall thereupon take effect.

I hereby certify that the foregoing resolution was adopted by the city council of the City of Long Beach, at its meeting of June 26, 1928, by the following vote:

Ayes: Councilmen: Alexander, Taylor, Jones, Hicks, Barton, Hauge.

Noes: Councilmen: None.

Absent: Councilmen: Stakemiller

Copied by M. Parker July 9, 1928; compared by B. Kaplan.

PLATTED ON INDEX MAP NO. 31 BY Hildebrand 8-22-28

PLATTED ON ASSESSOR'S BOOK NO. 136 BY Barnum 4-26-29

CHECKED BY Kimball CROSS REFERENCED BY Crane 10-2-28

RESOLUTION NO. C-3484

A RESOLUTION ORDERING THE CLOSING UP OF THE ALLEYS IN BLOCKS C AND G, "PICO HEIGHTS", IN THE CITY OF LONG BEACH, AS CONTEMPLATED IN RESOLUTION NO. C-3284.

The City Council of the City of Long Beach resolves as follows:

Section 1. The alley in Block C "Pico Heights", as per map recorded in book 12, page 4, of Maps, Records of the County of Los Angeles, State of Calif., described as follows: Beginning at the intersection of the north line of 27th St. with the west line of Lot 30, said Block C, and running thence north along said west line of Lot 30, and the prolongation thereof, to the north line of Lot 16, said Block C; thence west along the prolongation west of the north line of said Lot 16 to the east line of Lot 1, said Block C; thence south along said east line of Lot 1, and the prolongation thereof, to the north line of 27th Street; and thence east along said north line of 27th St. to the point of beginning; is hereby ordered closed up as contemplated in Resolution No. C-3284, the resolution of intention therefor, adopted by the city council of the City of Long Beach on the 28th day of February, 1928, to which reference is here made for further particulars.

Section 2. The Alleys in Block G "Pico Heights", as per map recorded in book 12, page 4, of Maps, Records of the County of Los Angeles, State of California, described as follows: Beginning at the intersection of the west line of San Francisco Avenue with the S. line of Lot 18, said Block G, and running thence west along said south line of Lot 18 to the west line of said lot; thence north along said west line of Lot 18, and the prolongation thereof, to the south line of 27th Str.; thence west along said south line of 27th Street to the east line of Lot 1, said Block G; thence south along said east line of Lot 1, and the prolongation thereof, to the south line of Lot 11, said Block G; thence west along said south line of Lot 11 to the ely. right-of-way line of the Los Angeles County Flood Control Channel; thence sly. along said ely. right-of-way line of the Los

Angeles County Flood Control Channel to the north line of Lot 13, said Block G; thence east along said north line of Lot 13, and the prolongation thereof, to the west line of San Francisco Avenue; and thence north along said west line of San Francisco Avenue to the point of beginning; are hereby ordered closed up as contemplated in Resolution No. C-3284, the resolution of intention therefor, adopted by the city council of the City of Long Beach on the 28th day of February, 1928, to which reference is here made for further particulars.

Sec. 3. It appears to the city council of the City of Long Beach, and said city council hereby determines and declares that there are no damages, cost or expenses incident to said improvement, and that no assessment is necessary therefor, and that no commissioners are required to be appointed to assess the benefits and damages for said improvement or to have general supervision thereof.

Sec. 4. The city clerk shall certify to the passage of this resolution of the city council of the City of Long Beach and cause the same to be published once in The Long Beach Sun and to be posted in three conspicuous places in the City of Long Beach and it shall thereupon take effect.

I hereby certify that the foregoing resolution was adopted by the city council of the City of Long Beach, at its meeting of June 22, 1928, by the following vote:

Ayes: Councilmen: Alexander, Taylor, Jones, Hicks, Hauge.

Noes: Councilmen: None.

Absent: Councilmen: Stakemiller, Barton, Evans.

J. Oliver Brison, City Clerk.

Copied by M. Parker July 9, 1928; compared by B. Kaplan.

PLATTED ON INDEX MAP NO. 30 BY V. H. Brown - 10-1-28

PLATTED ON ASSESSOR'S BOOK NO. 312 BY Kimball 1-31-1929

CHECKED BY Bainum CROSS REFERENCED BY Crane 10-2-28.

RESOLUTION NO. C-3482

A RESOLUTION DETERMINING AND DECLARING THAT LOT A, "E. A. FLYNN TRACT", AND A PORTION OF LOT 88, "ALAMITOS TRACT", IS A PUBLIC ALLEY.

The City Council of the City of Long Beach resolves as follows:

Section 1. It is hereby found, determined and declared that the following described real property, to-wit:

Lot A, "E. A. Flynn Tract", as per map recorded in Book 12 page 19, of Maps, Records of the County of Los Angeles, State of California, and,

That portion of Lot 88, "Alamitos Tract", as per map recorded in Book 36, Pages 37 to 44, Misc. Recs. of the County of Los Angeles, State of California, described as follows: Beginning at the S.E. corner of Lot 4, "E.A. Flynn Tract", as per map recorded in Book 12, page 19, of Maps, Records of the County of Los Angeles, State of California; thence south in a direct line to the N.E. corner of Lot 16, Ticknor Tract", as per map recorded in Book 11, page 200, of Maps, Records of the County of Los Angeles, State of California; thence east 10 ft. to the N.W. corner of Lot 1, said "Ticknor Tract"; thence north parallel to the first course of this description to the S.W. corner of Lot 3, aforementioned "E. A. Flynn Tract"; and thence west ten ft. to the point of beginning;

has been used by the general public for highway and alley purposes constantly, uninterruptedly, openly and without any objection or

hindrance from any owner, or purported owner, thereof, or from any other person, for at least 15 years last past and thereby has become, and now is, a public alley in the City of Long Beach, County of Los Angeles, State of California.

Sec. 2. The City Clerk shall certify to the passage of this resolution by the city council of the City of Long Beach and cause the same to be published once in The Long Beach Sun and to be posted in three conspicuous places in the City of Long Beach and it shall thereupon take effect.

I hereby certify that foregoing resolution was adopted by the city council of the City of Long Beach, at its meeting of June 22, 1928, by the following vote:

Ayes: Councilmen: Alexander, Taylor, Jones, Hicks, Hauge.
Noes: Councilmen: None.
Absent: Councilmen: Stakemiller, Barton, Evans.

J. Oliver Brison, City Clerk.

Copied by M. Parker July 9, 1928; compared by B. Kaplan.

PLATTED ON INDEX MAP NO. 30 BY V. H. Brown - 10-2-28

PLATTED ON ASSESSOR'S BOOK NO. 135 BY Kimball 3-22-29

CHECKED BY Kimball CROSS REFERENCED BY Crane 10-3-28

Recorded in Book 7140, page 211, Official Records, July 2, 1928.
Grantors: Mike Roselli and Anna Roselli.
Grantee: City of Compton.
Nature of Conveyance: Grant Deed.
Date of Conveyance: June 23, 1928.
Consideration: $1
Granted for: Public Street purposes. Bowen Ave.
Description: That portion of Lot 5 in Range 4 of the Temple and Gibson Tract, as per map recorded in Book 2, pages 540 and 541 of Misc. Recs. of L.A.Co., more particularly bounded and described as follows:

Beginning at the sely. corner of Lot 11 of Tract No. 9206, as shown on map recorded in Book 129, page 2 of Maps, Records of Los Angeles County, said point being in the wly. line of Bowen Avenue as shown on said last mentioned map; thence sely. along a curve, concave nely., having a radius of 4094.23 ft., a distance of 54.49 ft.; thence S. 14°01'0" E, a distance of 50.11 ft.; thence N. 88°46'44" E., a distance of 51.27 ft.; thence N. 14° 01'0" W., a distance of 61.45 ft. to the point of beginning of a curve, concave nely., having a radius of 4044.23 ft.; thence nwly. along said curwe a distance of 43.27 ft. to the swly. corner of Lot 12 of said Tract No. 9206; thence S. 88°46'44" W. along the sly. line of said Tract No. 9206, a distance of 51.14 ft. to the point of beginning.

Accepted by City of Compton June 27, 1928; M. Hecock, Cy.Clk.
Copied by M. Parker July 10, 1928; compared by B. Kaplan.

PLATTED ON INDEX MAP NO. 32 BY Noonan 12-17-28

PLATTED ON ASSESSOR'S BOOK NO. 463 BY Kimball 1-8-'29

CHECKED BY [illegible] CROSS REFERENCED BY Crane 10-3-28.

DU-40995 EB-43055
DL-38152 EJ-45334
DK-37840 EO-47073
DI-37296 ET-48307
DE-36198 AY-18830

Entered on Certf. No. BB-19550, June 25, 1928.
Document No. 146825.
Grantors: Charles Henry Barlow, Lester M. White, Alma Jane White, Suburban Hospitals, Inc., Israel W. Lampman, Lorena A. Lampman; Mabel Emery Scrace, also known as Mabel Emery Scarce; Edward Marcel Scrace, Walter C. Frazier, George W. Taylor, Emma M. Taylor, Mabel Ruth Baker, Eugene C. Pyser, Margaret S. White, George O. White, Nancy Muir, George Charlie Smith, Southern California Edison Company.
Grantee: City of South Gate.
Nature of Conveyance: Easment.
Date of Conveyance: April 19, 1928.
Granted for: Madison Avenue.
Description: A strip of land 50 ft. wide, being the ely. 50 ft. of the wly. 305 ft. of Lot 2 of the Estate of Robert Tweedy Dec'd as shown on map recorded in Book 83, page 13, Misc. Recs. of L.A.Co.

Excepting therefrom any portion thereof within public highways of record. Also excepting any portion of said strip of land within the E. 25 ft. of the W. 280 ft. of the N. 938.90 ft. of the S. 1312.30 ft. of said Lot 2.

To be known as Madison Avenue.
Accepted by City of South Gate May 15, 1928; H.C. Peiffer, Cy.Clk.
Copied by M. Parker July 10, 1928; compared by B. Kaplan.

PLATTED ON INDEX MAP NO. 32-32 BY Noonan 12-17-28
PLATTED ON ASSESSOR'S BOOK NO. 437 BY Kimball 3-5-29
413 ..... Kimball 3-15-29
CHECKED BY Bainum CROSS REFERENCED BY Crane 10-4-28

Recorded in Book 7191, page 129, Official Records, July 5, 1928.
Grantor: Pacific Electric Railway Company.
Grantee: City of Long Beach.
Nature of Conveyance: Easement.
Date of Conveyance: April 24, 1928.
Granted for: Highway purposes.
Description: All that portion of Lot "A" of Chandler & Miller's Blvd. Tract as per map recorded on page 136 in Book 11 of Maps, Los Angeles County Records, lying between the prolongations of the north line and south line of 21st St., formerly Earl Street as shown on said map of Chandler and Millers Blvd. Tract.

The parcel of land above described being shown colored red on plat CEK 1513 hereto attached and made a part hereof.
Accepted by City of Long Beach June 26, 1928; J. Oliver Brison, Cy.Clk
Copied by M. Parker July 10, 1928; compared by B. Kaplan.

PLATTED ON INDEX MAP NO. 30 BY V. H. Brown - 10-2-28
PLATTED ON ASSESSOR'S BOOK NO. 380 BY Kimball 1-2-29
CHECKED BY Bainum CROSS REFERENCED BY Crane 10-11-28

Recorded in Book 7899, page 276, Official Records, July 6, 1928.
Grantor: Mabelle T. Spaulding.
Grantee: City of Lynwood.
Nature of Conveyance: Road Deed. C.S. 8572-2
Date of Conveyance: April 24, 1928.
Granted for: Atlantic Avenue.
Description: A strip of land 23.50 ft. wide, being the ely. 23.50 ft. of the wly. 40 ft. of the sly. 150 ft. of the nly.

912.78 ft. of Lot 1 of the Slausson Tract, as shown on map recorded in Book 3, page 348, Misc. Recs. of L.A.Co.
To be known as Atlantic Avenue.
Accepted by City of Lynwood June 26, 1928; W.W.Chapman, City Clerk.
Copied by M. Parker July 13, 1928; compared by B. Kaplan.

PLATTED ON INDEX MAP NO. 32 BY Noonan 12-18-28
PLATTED ON ASSESSOR'S BOOK NO. 7/2 BY Bainum 1-28-29
CHECKED BY Kimball CROSS REFERENCED BY Crane 10-4-28.

Recorded in Book 7879, page 372, Official Records, July 6, 1928.
Grantor: Mrs. Jennie Hansen.
Grantee: City of Lynwood.
Nature of Conveyance: Road Deed. C.S. 8572-2
Date of Conveyance: April 28th, 1928.
Granted for: Atlantic Avenue.
Description: A strip of land 23.50 ft. wide, being the ely. 23.50 ft. of the wly. 40 ft. of the sly. 75 ft. of the nly. 687.78 ft. of Lot 1 of the Slausson Tract, as shown on map recorded in Book 3, page 348, Misc. Recs. of Los Angeles County.
To be known as Atlantic Avenue.
Accepted by City of Lynwood June 26, 1928; W. W. Chapman, City Clerk.
Copied by M. Parker July 13, 1928; compared by B. Kaplan.

PLATTED ON INDEX MAP NO. 32 BY Noonan 12-18-28
PLATTED ON ASSESSOR'S BOOK NO. 7/2 BY Bainum 1-28-29
CHECKED BY Kimball CROSS REFERENCED BY Crane 10-4-28

Recorded in Book 7166, page 239, Official Records, July 6, 1928.
Grantors: Edward Meyer and Melanie K. Meyer.
Grantee: City of Lynwood.
Nature of Conveyance: Road Deed. C.S. 8572-2
Date of Conveyance: April 23, 1928;
Granted for: Atlantic Avenue
Description: A strip of land 23.50 ft. wide, being the ely. 23.50 ft. of the wly. 40 ft. of the sly. 75 ft. of the nly. 762.78 ft. of Lot 1 of the Slausson Tract, as shown on map recorded in Book 3, page 348, Misc. Recs. of L.A.Co.
To be known as Atlantic Avenue.
Accepted by City of Lynwood June 26, 1928; W. W. Chapman, City Clerk.
Copied by M. Parker July 13, 1928; compared by B. Kaplan.

PLATTED ON INDEX MAP NO. 32 BY Noonan 12-18-28
PLATTED ON ASSESSOR'S BOOK NO. 7/2 BY Bainum 1-28-29
CHECKED BY Kimball CROSS REFERENCED BY Crane 10-4-28

Recorded in Book 7204, page 60, Official Records, July 6, 1928.
Grantors: R. V. Griffin and Emma Griffin.
Grantee: City of Glendale.
Nature of Conveyance: Grant Deed.
Date of Conveyance: April 25, 1928.
Consideration: $1 C.S. B-490
Granted for: Chevy Chase Drive.

Description: That portion of Lot 18, Hodgkins Subdivision, as per Map recorded in Book 5, page 576, Misc. Recs. of Los Angeles County, California, within the following described lines, to-wit:

Beginning at a point in the nwly. line of said Lot 18, where said nwly. line is intersected by the nely. line of Tract No. 7599, as per Map recorded in Book 118, pages 68 and 69 of Maps, Records of L.A.Co., Calif.; thence sely. along the nely. line of said Tract No. 7599, 6.66 ft. to an intersection with a line 6.50 ft. sely. from and parallel to the nwly. line and its nely. extension of aforesaid Lot 18; thence nely. along said parallel line 370.17 ft. more or less to the nely. line of said Lot 18; thence nwly. along said nely. line 8.12 ft. to the most nly. corner of said Lot 18; thence swly. along the nwly. line of said Lot 18,366.77 ft. more or less, to the point of beginning.

This land is deeded for street and highway purposes, to become a part of and to be named Chevy Chase Drive.
Accepted by City of Glendale, July 3, 1928; A.J.Van Wie,Cy.Clk.
Copied by M. Parker July 13, 1928; compared by B. Kaplan.

PLATTED ON INDEX MAP NO. 41 BY Hildebrand 9-5-28

PLATTED ON ASSESSOR'S BOOK NO. 476 BY Kimball 1-22-1929

CHECKED BY Balmum CROSS REFERENCED BY Crane 10-4-28.

Recorded in Book 7223, page 7, Official Records, July 7, 1928.
Grantors: H. B. Howeth and Maude A. Howeth.
Grantee: City of Glendale.
Nature of Conveyance: Grant Deed.
Date of Conveyance: July 2, 1928.
Consideration: $1
Granted for: Street purposes, Vallejo Drive.
Description: That portion of Lot 79, Tract No. 5230, as per map recorded in Book 53, page 76 of Maps, in the office of the County Recorder of Los Angeles County, California within the following described boundary lines to-wit:

Beginning at the most nly. corner of said Lot 79; thence S. 26°27'20" W. along the nwly. line of said Lot 79 a distance of 38.80 ft. to a point in a curve concave ely. of radius 434.13 ft., a radial line from said point to the center of said curve bears S. 75°51'58" E.; thence sly. along said curve 66.09 ft. to its point of tangency with the ely. line of Lot 79 said Tract No. 5230 a radial line from said point of tangency to the center of said curve bears S. 84°35'20" E. said point of tangency being also the point of tangency of a curve concave ely. of radius 284.20 ft.; thence nly. along said last mentioned curve 104.39 ft. to its point of tangency with the nwly. line of Lot 79 said Tract No. 5230, said point of tangency being the point of beginning.

This land is deeded for street and highway purposes to become a part of and to be named Vallejo Drive.
Accepted by City of Glendale by A.J. Van Wie, City Clerk.
Copied by M. Parker July 14, 1928; compared by B. Kaplan.

PLATTED ON INDEX MAP NO. 41 BY Hildebrand 9-5-28

PLATTED ON ASSESSOR'S BOOK NO. 76 BY Kimball 2-4-1929

CHECKED BY Smith CROSS REFERENCED BY Crane 10-4-28

Recorded in Book 7201, page 80, Official Records, July 7, 1928.

RESOLUTION ORDERING PUBLIC WORK TO BE DONE.
NO. 226.

RESOLUTION OF THE COUNCIL OF THE CITY OF CLAREMONT, COUNTY OF LOS ANGELES, STATE OF CALIFORNIA, ORDERING VACATED, CLOSED, AND ABANDONED, THAT CERTAIN PORTION OF AN UNNAMED STREET DESCRIBED AS FOLLOWS: A STRIP OF LAND 70 FT. IN WIDTH BEING 35 FEET ON EACH SIDE OF THE FOLLOWING DESCRIBED LINE. COMMENCING AT THE POINT OF INTERSECTION OF THE WEST LINE OF INDIAN HILL BOULEVARD WITH THE NORTH LINE OF THE SOUTH EAST QUARTER OF THE SOUTH WEST QUARTER OF THE SOUTH EAST QUARTER OF SECTION 4, T. 1 S., R. 8 W., S.B.B. & M.; THENCE WESTERLY, ALONG SAID NORTH LINE, TO A POINT THIRTY FIVE FEET EAST OF THE NORTH WEST CORNER OF THE SOUTH EAST QUARTER OF THE SOUTH-WEST QUARTER OF THE SOUTH EAST QUARTER OF SECTION 4, T. 1 S., R. 8 W., S.B.B. & M.

Be it Resolved by the Council of the City of Claremont as follows:

Section 1. That the public interest and convenience require and that the City Council of the City of Claremont, in the County of Los Angeles, State of Calif., having acquired jurisdiction as required by law so to do, does hereby order the following public work to be done in said city, to-wit:

That a strip of land 70 ft. in width being 35 ft. on each side of the following described line: Commencing at the point of intersection of the West line of Indian Hill Boulevard with the north line of the South East quarter of the S.W. 1/4 of the S.E. 1/4 of Section 4, T. 1 S., R. 8 W., S.B.B. & M.; thence wly., along said north line, to a point 35 ft. E. of the N.W. corner of the S.E. 1/4 of the S.W. 1/4 of the S.E. 1/4 of Sec. 4, T. 1 S., R. 8 W., S. B.B. & M., be vacated, closed and abandoned as a public street or highway, and that the land embraced in that portion of said street or highway be restored to and vested in the owners of the property abutting on each side of said street or highway, in accordance with the Resolution of Intention No. 220, declaring the intention of the City Council of said City to order said work to be done; passed and adopted by said City Council on the 24th day of April, 1928; and it is hereby ordered that said work be done in accordance with the said Resolution of Intention.

Sec. 2. That the work proposed to be done, as hereinbefore provided, is for closing the said portion of said street described in Sec. 1 hereof; and that therefore it appears that no assessment of benefits or damages on account of said work is necessary, and therefore no Commissioners need be, or are to be or are appointed for the purpose of making assessments or benefits or damages on account of said work.

Approved and adopted this 19th day of June, 1928.

George S. Sumner, President of the City Council and Mayor, City of Claremont.

Attest: J. D. Johnson, City Clerk.

I hereby certify that the foregoing Resolution was adopted by the City Council of the City of Claremont at a regular adjourned meeting of said Council held on the 19th day of June, 1928, by the following vote:

Ayes: Councilmen, Zorn, Neilly, Stover, May, Sumner.
Noes " None.
Absent " None.

J.D.Johnson, City Clerk.

Approved as to form: Joseph A. Allard, Jr., City Atty.
Copied by M. Parker July 14, 1928; compared by B. Kaplan.

ED ON INDEX MAP NO. 49 Booth- 10-19-28

TED ON ASSESSOR'S BOOK NO. 109 Kimball 4-5-'29

ECKED BY Bainum CROSS REFERENCED Crane 10-4-28

Recorded in Book 8713, page 23, Official Records, July 9, 1928.
Grantor: Hollywood Gateway, Inc.
Grantee: City of Burbank.
Nature of Conveyance: Grant Deed.
Date of Conveyance: June 28, 1928.
Consideration: $1
Granted for: Whitnall Highway.
Description: Portion of Lot 2 of Fractional Sec. 16, T. 1 N., R. 14 W., S.B.B. & M., described as being all that portion of the above described lot lying within the limits of that certain easement, 150 ft. wide, granted to the Board of Water and Power Commissioners of the City of Los Angeles, and recorded in Book 6223, page 243 of Deeds, Records of Los Angeles County, California.

To be used for Whitnall Highway subject to all rights now held by said Board of Water and Power Commissioners.

Subject also to all rights of Susie W. Brown, a widow, and Title Guarantee & Trust Company, a corporation, under trust deed of record.
Accepted by City of Burbank July 3, 1928; F. S. Webster, City Clerk.
Copied by M. Parker July 16, 1928; compared by B. Kaplan.

PLATTED ON INDEX MAP NO. 40 BY Hildebrand 8-31-28

PLATTED ON ASSESSOR'S BOOK NO. 451 BY Kimball 1-4-'29

CHECKED BY Bainum CROSS REFERENCED BY Crane 10-4-28

Recorded in Book 7163, page 258, Official Records, July 10, 1928.
Grantors: W. A. Usher, Leona M. Usher, A. A. Boswell, May Boswell, C. C. Boswell, Stella Mildred Boswell.
Grantee: City of Azusa.
Nature of Conveyance: Quitclaim Deed.
Date of Conveyance: March 21, 1928.
Consideration: $10
Description: Ely. 1/2 of vacated alley adjoining said lot on the West, and Lot 43, Block 30, City of Azusa, as per map recorded in Book 15, page 93, Misc. Recs. in the office of the County Recorder of said County and State.
Accepted by City of Azusa July 3, 1928; H.B. Smith, City Clerk.
Copied by M. Parker July 17, 1928; compared by B. Kaplan.

PLATTED ON INDEX MAP NO. O.K. BY Crane 10-4-28

PLATTED ON ASSESSOR'S BOOK NO. 704 BY Bainum 4-18-29

CHECKED BY Kimball CROSS REFERENCED BY Crane 10-4-28

Recorded in Book 7107, page 359, Official Records, July 10, 1928.

ORDINANCE NO. 2675

AN ORDINANCE ORDERING THE CLOSING UP OF A PORTION OF ARROYO BOULEVARD IN THE CITY OF PASADENA, IN ACCORDANCE WITH RESOLUTION OF INTENTION NO. 6061 OF THE BOARD OF DIRECTORS OF SAID CITY.

The Board of Directors of the City of Pasadena ordains as follows

Section 1. That that portion of Arroyo Boulevard in the City of Pasadena, be and the same is hereby vacated, closed up and abandoned, included within the following described exterior boundary lines, to-wit:

Beginning at the nwly. corner of Lot A, La Grande Vista Tract, as per map recorded in Map Book 12, page 112, Records of Los Angeles County, State of California, said corner being in the easterly line of Arroyo Boulevard, formerly Sheldon Avenue, as said Avenue is shown on said map of La Grande Vista Tract; thence sly. along the said ely. line of Sheldon Ave. to a point in a line that is distant 60 ft. wly. from and parallel with the wly. boundary line of Lot 1, Tract No. 3199, as per map recorded in Map Book 33, page 22, Records of said County; thence sly. and parallel with the said wly. boundary line of Lot 1 to a point in the wly. line of Arroyo Blvd., formerly Sheldon Ave. aforesaid, said point being radially opposite the sly. end of that certain curve in the wly. boundary line of said Lot 1 having a radius of 550 ft. and a central angle of 34°04'; thence nly. along the wly. line of Arroyo Blvd., formerly Sheldon Avenue aforesaid, to a point in the prolonged nly. boundary line of Lot A, aforesaid; thence ely. along the said prolonged nly. boundary line of Lot A to the point of beginning.

Section 2. This proceeding being to close up that portion of Arroyo Blvd., as described in Section 1 of this ordinance, and it appearing that no assessment is necessary to pay the cost and expense thereof, for that reason no commissioners are appointed to assess benefits and damages thereof, or to have general supervision of said work.

Section 3. The City Clerk shall certify to the adoption of this ordinance and cause the same to be published once in the Pasadena Star-News.

I hereby certify that the foregoing ordinance was adopted by the Board of Directors of theCity of Pasadena at its meeting held July 3, 1928; by the following vote:

Ayes: Directors, Daugherty, Jenkins, Merrill, Monroe, Shupe, Taylor, Wopschall.

Noes: None.

Bessie Chamberlain, Clerk,City of Pasadena.

Signed and approved this 3rd day of July, 1928.

Clayton R. Taylor, Chairman, Board of Directors.

Copied by M. Parker July 17, 1928; compared by B. Kaplan.

PLATTED ON INDEX MAP NO. 50 BY Rowse 9-11-'28

PLATTED ON ASSESSOR'S BOOK NO. 58 BY Kimball 3-16-29

CHECKED BY Smith CROSS REFERENCED BY Crane 10-4-28

Recorded in Book 7107, page 358, Official Records, July 10, 1928.

ORDINANCE NO. 2674

AN ORDINANCE ORDERING THE CLOSING UP OF PORTIONS OF ARROYO BOULEVARD IN THE CITY OF PASADENA IN ACCORDANCE WITH RESOLUTION OF INTENTION NO. 6062 OF THE BOARD OF DIRECTORS OF SAID CITY. CF 957

The Board of Directors of the City of Pasadena ordains as follows:

Section 1. That those portions of Arroyo Boulevard, in the City of Pasadena, be and the same are hereby vacated, closed up and abandoned, between the prolonged sly. line of Westgate Street and the prolonged nly. boundary line of Tract No. 2770, as per map recorded in Map Book 27, page 97, records of L.A. County, State of Calif.

Excepting therefrom that portion of Arroyo Boulevard,

between the prolonged sly. line of Westgate Street and the prolonged nly. boundary line of said Tract No. 2770, as at present improved and included within the following described exterior boundary lines, to-wit:

Beginning at the wly. end of that certain curve in the nwly. boundary line of that certain land dedicated for street purposes and known as Arroyo Blvd., as per Resolution No. 5806 of the City of Pasadena, and the same as recorded in Book 6620, page 148, Official Records of Los Angeles County, said curve having an arc of 33°59'15" and a radius of 771.31 ft.; thence nely. through an arc of 33°59'15", concave to the N.W., tangent to the nly. boundary line of said Tract No. 2770 and having a radius of 771.31ft., a distance of 454.57 ft. to a point; thence compounding on a curve, concave to the west, through an arc of 11° and having a radius of 2044 ft. a distance of 392.42 ft. to a point; thence compounding on a curve, concave to the west, through an arc of 21°30'and having a radius of 795 ft., a distance of 298.32 ft. to a point; thence N. 13°22'37" W. a distance of 262.93 ft. to a point; thence nwly. along a curve,concave to the SW, tangent to the last above described line and having a radius of 217.85 ft. a distance of 162.84 ft. to a point in the sly. line of Westgate Street, as said street is shown on map of Tract No. 1032, recorded in Map Book 17, pages 142 and 143, records of said county; thence nely. along the said sly. line of Westgate Street to the most wly. corner of Lot 51 of said Tract No. 1032; thence sly. along a curve, concave to the E., through an arc of 16°35' and having a radius of 676.09 ft. a distance of 195.68 ft. to a point that is distant 50 ft. ely. measured at right angles from the nly. end of the last above described course bearing N. 13°22'37" W. a distance of 262.93 ft.; thence S. 13°22'37" E. a distance of 262.93 ft. to a point; thence sly. through an arc of 21°30' concentric with the above described arc of 21°30' a distance of 317.08 ft. to a point; thence compounding on a curve, through an arc of 11° concentric with the above described arc of 11° a distance of 402.02 ft. to a point; thence compounding on a curve, through an arc of 33°59'15" concentric with the above described arc of 33°59'15" to a point in the prolonged nly. boundary line of said Tract No. 2770; thence wly. along the said prolonged nly. boundary line of Tract No. 2770 to the point of beginning.

Section 2. This proceeding being to close up those portions of Arroyo Blvd., as described in Section 1 of this ordinance, and it appearing that no assessment is necessary to pay the cost and expense thereof, for that reason no commissioners are appointed to assess benefits and damages thereof, or to have general supervision of said work.

Section 3. The City Clerk shall certify to the adoption of this ordinance and cause the same to be published once in the Pasadena Star-News.

I hereby certify that the foregoing ordinance was adopted by the Board of Directors of theCity of Pasadena at its meeting held July 3, 1928, by the following vote:

Ayes: Directors, Daugherty, Jenkins, Merrill, Monroe, Shupe, Taylor, Wopschall.
Noes: None.

Bessie Chamberlain, Clerk, City of Pasadena.
Signed and approved this 3rd day of July, 1928.
Clayton R. Taylor, Chairman, Board of Trustees,
of the City of Pasadena.

Copied by M. Parker July 17, 1928; compared by B. Kaplan.

PLATTED ON INDEX MAP NO. 42 BY Brown 9-6-28

PLATTED ON ASSESSOR'S BOOK NO. 194-52 BY Kimball 1-28-29 5-9-29

CHECKED BY Bainum Kimball CROSS REFERENCED BY Crane 10-4-28

D 66

Recorded in Book 7186, page 74, Official Records, July 11, 1928.
Grantor: Norumbega Heights Water Company.
Grantee: City of Monrovia.
Nature of Conveyance: Corporation Grant Deed.
Date of Conveyance: June 2, 1928.
Consideration: $10
Description: That portion of Lot 1 of the Norumbega Tract as per map recorded in Book 23, pages 154 and 155 of Maps, Records of Los Angeles County, California, described as follows:

Beginning at a point that is S. 0°24'10" W. 195.53 ft. and N. 87°18'40" E. 48.25 ft. from the N.W. corner of said Lot 1; thence N. 48°51'40" E. 69.34 ft.; thence N. 69°29'10" E. 164.71 ft.; thence N. 67°40'10" E. 54.51 ft.; thence S. 70°30'20" E. 123.05 ft.; thence S. 6°48'45" E. 250.2 ft.; thence S. 36°49'15" W. 80.18 ft.; thence N. 83°59'15" W. 80.15 ft.; thence N. 81°16'45" W. 107.02 ft.; thence N. 76°43' W. 88.03 ft.; thence N. 24°08'05" W. 202.08 ft., to the point of beginning.

Together with a right of way 10 ft. in width owned by the grantors, for the purposes of ingress and egress in and to said land, and the further purpose of laying, maintaining, constructing and renewing pipe lines to the land above described, the center line of which right of way is described as follows:

Beginning at the most sly. corner of the nly. line of the following described parcel of land, thence S. 63°43' W. 143.83 ft.; thence N. 45°06' W. 33.22 ft.; thence S. 13°22' W. 41.61 ft.; thence S. 62°19' E. 41.72 ft.; thence S. 55°08' W. to the sly. line of the following described land;

Beginning at a point in the wly. line of said Lot 1, distant thereon 195.53 ft. S. 0°24'10" W. of the northwest corner thereof; thence N. 87°18'40" E. 48.25 ft.; thence S. 24°08'05" E. 202.08 ft.; thence S. 76°43' E. 88.03 ft.; thence S. 81°16'45" E. 107.02 ft.; thence S. 83°59'15" E. 80.15 ft.; thence N. 36°49'15" E. 80.18 ft.; thence N. 40°07'40" E. 139.10 ft., to an angle point in the wly. line of Lot 7 of said Norumbega Tract, thence S. 8°35' E. 210 ft.; thence S. 29°34' W. 240.43 ft. to the most sly. corner of said Lot 7; thence S. 48°39' W. 88.83 ft. more or less, to the N.E. corner of the property deeded to John E. Quinn et ux, as per Deed recorded in Book 7433, page 304 of Deeds, Records of Los Angeles County, Calif.; thence wly. along the nly. line of the property of John E. Quinn, to a point on the wly. line of Lot 1 of said Norumbega Tract, said point being 638 ft., N. 0°24'10" E. of the S.W. corner of said Lot 1; thence N. 0°24'10" E. 300.06 ft. along the wly. line of said Lot 1 to the point of beginning; thence sely. along a line parallel to and five feet nely. from the nly. line of the said property of John E. Quinn to a point on the ely. line of the property last above described.

ALSO:

That portion of the SE quarter of Section 13 T. 1 N., R. 11 W., S.B.B. and M. described as follows:

Beginning at a point which is 1031.56 ft. North and 3266.03 ft. E. of the S.W. corner of said Section 13; thence S. 140 feet; thence E. 293.34 ft.; thence N. 300 ft.; thence W. 293.34 ft.; thence S. 160 ft. to the point of beginning. The point of beginning of this parcel of land being about 10 ft. W. and 60 ft. S. of the mouth of the Tunnel now located in Spanish Canyon,

ALSO:

Lot 20 of Norumbega Tract, Sheet No. 1, as per map thereof recorded in Book 23, pages 154 and 155 of Maps, Records of Los Angeles County, Calif.

Also the right of the Grantor to continue the tunnel from the well now on said Lot 20 under any portion of Lot 1 of said Tract owned February 25, 1925 by F.K. Jones and H.W. Gorham, Grantors in that certain deed recorded in Book 3996 Page 288 Official Records

of Los Angeles County, Calif.
Accepted by City of Monrovia July 2, 1928; F. A. Dupar, Cy.Clerk.
Copied by M. Parker July 18, 1928; compared by B. Kaplan.

PLATTED ON INDEX MAP NO. O.K. BY Crane 10-5-28

PLATTED ON ASSESSOR'S BOOK 168 BY Schnackenbeck 1-28-29

CHECKED BY Bainum CROSS REFERENCED BY Crane 10-5-28

Recorded in Book 7186, page 82, Official Records, July 12, 1928.

ORDINANCE NO. 2676

AN ORDINANCE ORDERING THE CLOSING UP OF A PORTION OF ARROYO BOULEVARD IN THE CITY OF PASADENA, IN ACCORDANCE WITH RESOLUTION OF INTENTION NO. 6067 OF THE BOARD OF DIRECTORS OF SAID CITY.

C.F. 987

The Board of Directors of the City of Pasadena ordains as follows:

Section 1. That that portion of Arroyo Boulevard, in the City of pasadena, be and the same is hereby vacated, closed up and abandoned, between Howard Street and the prolonged nly. boundary line of Lot 5, Tract No. 4551, as per map recorded in Map Book 115, pages 67 and 68, records of Los Angeles County, and lying ely. from and contiguous to the following described line:

Beginning at a point of curve in the present ely. boundary line of Arroyo Blvd., said point being N. 2°27'25" W. a distance of 76 ft. measured along the prolonged wly. line of Sheldon Avenue, as said Avenue is shown on map of Sunset View Tract, recorded in Map Book 7, page 193, records of Los Angeles County, State of California, from the nwly. corner of said Sunset View Tract; thence N. 2°27'25" W. along the said prolonged wly. line of Sheldon Avenue a distance of 127.07 ft. to a point; thence nly. along a curve, concave to the west, through an arc of 14°13'20" having a radius of 817.87 ft. a distance of 203.02 ft. to a point; thence N. 16°40'45" W. a distance of 322.21 ft. to a point;

Section 2. This proceeding being to close up that portion of Arroyo Blvd., as described in Section 1 of this ordinance, and it appearing that no assessment is necessary to pay the cost and expense thereof, for that reason no commissioners are appointed to assess benefits and damages thereof, or to have general supervision of said work.

Section 3. The City Clerk shall certify to the adoption of this ordinance and cause the same to be published once in the Pasadena Star-News.

I hereby certify that the foregoing ordinance was adopted by the Board of Directors of the City of Pasadena at its meeting held July 10, 1928, by the following vote:

Ayes: Directors, Daugherty, Jenkins, Merril, Monroe, Shupe, Taylor, Wopschall.

Bessie Chamberlain, City Clerk.

Signed and approved this 10 day of July, 1928.

Clayton R. Taylor, Chairman, Board of Directors.

Copied by M. Parker July 19, 1928; compared by B.Kaplan.

PLATTED ON INDEX MAP NO. 42. BY Brown. 9-6-28

PLATTED ON ASSESSOR'S BOOK NO. 58 BY Kimball 12-26-1928

CHECKED BY Bainum CROSS REFERENCED BY Crane 10-5-28

Recorded in Book 7182, page 188, Official Records, July 12, 1928.
Grantors: William M. Smith, Catherine Smith, Dan C. A. Smith, Mabel Smith, now known as Mabel Smith Spalding, F. Preston Spalding.
Grantee: City of Long Beach.
Nature of Conveyance: Grant Deed.
Date of Conveyance: April 17, 1928.
Granted for: Street purposes.
Description: The S. 330 ft. of the W. 40 ft. of the E. 660 ft. of Lot 56, "Alamitos Tract", as per map recorded in Book 36, pages 37 to 44, Misc. Recs. of the County of Los Angeles, State of Calif.; said measurements being taken to the center line of Loma Avenue.
Accepted by City of Long Beach July 10, 1928; J. O. Brison, City Clerk.
Copied by M. Parker July 19, 1928; compared by B. Kaplan.

PLATTED ON INDEX MAP NO. 30 BY V. H. Brown. 10-2-28

PLATTED ON ASSESSOR'S BOOK NO. 184 BY Kimball 3-11-29

CHECKED BY Bainum CHECKED BY Crane 10-5-28

Recorded in Book 7242, page 24, Official Records, July 12, 1928.
Grantors: William M. Smith, Dan C. A. Smith, Catherine Smith; Mabel Smith, now known as Mabel Smith Spalding; F. Preston Spalding.
Grantee: City of Long Beach.
Nature of Conveyance: Quitclaim Deed for Street and Alley Purposes.
Date of Conveyance: April 17, 1928.
Granted for: Street and Alley purposes.
Description: The S. 330 ft. of the E. 30 ft. of Lot 56, "Alamitos Tract", as per map recorded in Book 36, pages 37 to 44, Misc. Recs. of the County of Los Angeles, State of Calif.; said measurements being taken to the center line of Loma Avenue.
Accepted by City of Long Beach July 10, 1928; J. O. Brison, City Clerk.
Copied by M. Parker July 19, 1928; compared by B. Kaplan.

PLATTED ON INDEX MAP NO. 30 BY V.H. Brown 12-7-28

PLATTED ON ASSESSOR'S BOOK NO. 184 BY Kimball 3-11-29

CHECKED BY Bainum CHECKED BY Crane 10-5-28

Entered on Certificate No. DV-41238-9, July 7, 1928. Doc.No.147503
Grantors: Elisha T. Burdick, Ida M. Burdick, Samuel W. Clement, Mabelle L. Clement.
Grantee: City of Glendale.
Nature of Conveyance: Grant Deed. (Grant of Easement) See D:69-207 ORB.1339
Date of Conveyance: May 29, 1928.
Consideration: $10 C.S. B-490
Granted for: Street purposes.
Description: That portion of Lot 20, Hodgkins Subdivision, as per map recorded in Book 5, page 576, Misc. Recs. of L.A.Co., Calif., within the following described lines, to-wit:

Beginning at a point in the sely. line of Lot 20, said Hodgkins Subdivision, distant thereon, S. 56°18'45" W. 2.06 ft. from angle point in the said sely. line of Lot 20, said point of beginning being the most sly. corner of property described in Certificate of Title No. DV-41238, on file in the office of the Registrar of Titles of said County; thence S. 56°18'45" W. along said sely. line 16 ft. to a 3/4" iron pipe, said point being the most ely. corner of

property described in Certificate of Title No. DV-41239, on file in the office of said Registrar; thence N. 42°43'45" W. along the nely. line of property described in said Certificate of Title No. DV-41239, 6.58 ft. to an intersection with a line 6.50 nwly. from and parallel to the above mentioned sely. line of Lot 20; thence N. 56°18'45" E. along said parallel line 16 ft. to the swly. line of property described in aforementioned Certf. of Title No. DV-41238; thence S. 42°43'45" E. along said swly. line, 6.58 ft. to the point of beginning.

This easement is granted for street and highway purposes, to become a part of and to be named Chevy Chase Drive. Accepted by City of Glendale July 5, 1928; A.J. Van Wie, Cy.Clk. Copied by M. Parker July 19, 1928; compared by B. Kaplan.

PLATTED ON INDEX MAP NO. 41 BY Hildebrand 9-5-28

PLATTED ON ASSESSOR'S BOOK NO. 476 BY Kimball 1-22-'29

CHECKED BY Bainum CROSS REFERENCED BY Crane 10-5-28

Entered on Certificate No. FA-50628, June 29, 1928.
Document No. 147027. Last Certf. No. DV-41239.
Grantors: Elisha T. Burdick and Ida M. Burdick.
Grantee: City of Glendale.
Nature of Conveyance: Grant Deed. See D:69-207-ORD.1339
Date of Conveyance: May 29, 1928. C.S. B-490 Assumed to be For Street Purposes
Consideration: $10
Description: That portion of Lot 20, Hodgkins Subdivision, as per Map recorded in Book 5, page 576, Misc. Recs. of Los Angeles County, California, within the following described lines to-wit:

Beginning at a point on the sely. line of said Lot 20, distant thereon S. 56°18'45" W. 18.06 ft. from angle point in the sely. line of said Lot 20, said point of beginning being marked by a 3/4" iron pipe; thence continuing along said sely. line, S. 56°18'45" W. 100 ft. to a 3/4" iron pipe; thence N. 42°43'45" W. along the swly. line of property described in Certificate of Title No. DV-41239 in the office of the Registrar of Titles of said County, 6.58 ft. to an intersection with a line 6.50 ft. nwly. from and parallel to the sely. line of said Lot 20; thence N. 56°18'45" E. along said parallel line 100 ft. to the nely. line of property described in said Certificate of Title No. DV-41239; thence S. 42° 43'45" E. along said nely. line 6.58 ft. to the point of beginning. Accepted by City of Glendale June 26, 1928; A.J.Van Wie, City Clk. Copied by M. Parker July 19, 1928; compared by B. Kaplan.

PLATTED ON INDEX MAP NO. 41 BY Hildebrand 9-5-28

PLATTED ON ASSESSOR'S BOOK NO. 476 BY Kimball 1-22-'29

CHECKED BY Bainum CROSS REFERENCED BY Crane 10-5-28

Entered on Certf. No. FA-50629, June 29, 1928.
Document No. 147028 Last Certf. No. DV-41238.
Grantors: Samuel W. Clement and Mabelle L. Clement.
Grantee: City of Glendale.
Nature of Conveyance: Grant Deed. See D:69-207-ORD.1339
Date of Conveyance: April 14, 1928. C.S. B-490
Consideration: $10
Description: That portion of Lot 20, Hodgkins Subdivision, as per Map recorded in Book 5, Page 576, Misc. Recs. of L.A.Co.,

Calif., within the following described lines, to-wit:
Beginning at a point on the sely. line of said Lot 20, distant thereon S. 53°30' W. 177 ft. from the most ely. corner of said Lot 20; said point of beginning being marked by a 3" iron pipe; thence continuing S. 53°30' W. along said sely. line 540.48 ft. to an angle point in the sely. line of said Lot 20; thence continuing along said sely. line S. 56°18'45" W. 2.06 ft. to the most sly. corner of property described in Certificate of Title No. DV-41238 on file in the office of the Registrar of Titles of said County; thence N. 42°43'45" W. along the sely. line of property described in said Certificate of Title No. DV-41238, 6.58 ft. to an intersection with a line 6.50 ft. nwly. from and parallel to that portion of the sely. line of said Lot 20 mentioned above as bearing S. 56°18'45" W.; thence N. 56°18'45" E. along said parallel line 2.93 ft. to an intersection with a line 6.50 ft. nwly. from and parallel to that portion of the sely. line of said Lot 20 mentioned above as bearing S. 53°30' W.; thence N. 53°30' E. along said last mentioned parallel line 539.94 ft. to a point im the nely. line of property described in said Certificate of Title No. DV-41238; thence S. 39° 52' E. along said nely. line 6.51 ft. to the point of beginning.
Accepted by City of Glendale June 26, 1928; A.J. Van Wie, City Clerk.
Copied by M. Parker July 19, 1928; compared by B. Kaplan.

PLATTED ON INDEX MAP NO. 41 BY Hildebrand 9-5-28
PLATTED ON ASSESSOR'S BOOK NO. 476 BY Kimball 1-22-29
CHECKED BY Bainum CROSS REFERENCED BY Crane 10-5-28

Recorded in Book 1740, page 182, Official Records, Dec. 27, 1922.
Grantor: Pacific Electric Railway Company.
Grantee: City of Alhambra.
Nature of Conveyance: Easement.
Date of Conveyance: Oct. 5, 1922.
Granted for: Highway purposes.
Description: That part of the permanent right of way of said party of the first part in the City of Alhambra, County of Los Angeles, State of California, being all that portion of Los 23 in Block 17, as shown on map of Subdivision No. 3 of Dolgeville, recorded on page 46 in Book 5 of Maps, records of said county, more particularly described as follows:
Beginning at a point in the East line of said Lot 23, distant sly. along said East line, 0.66 of a foot from the most nly. corner of said lot; thence sly. along said East line 99.34 ft. to the sely. corner of said lot; thence swly. along the sly. line of said lot, 77.77 ft. to a point; thence nely. along a curve concave nwly. and having a radius of 260 ft., 143.78 ft. to the point of beginning. Said parcel of land being more particularly shown by the red colored portion of the plat hereto attached and made a part hereof.
Accepted by City of Alhambra November 20, 1922; R.B.Wallace, City Clk.
Copied by M. Parker July 19, 1928; compared by B. Kaplan.

PLATTED ON INDEX MAP NO. 43 BY Rowse 9-7-28.
PLATTED ON ASSESSOR'S BOOK NO. 87 BY Kimball 12-31-1928
CHECKED BY Bainum CROSS REFERENCED BY Crane 10-5-28.

Recorded in Book 7225, page 73, Official Records, July 13, 1928.
Grantor: Iva H. Kennedy,
Grantee: City of Burbank.
Nature of Conveyance: Grant Deed.
Date of Conveyance: July 7, 1928. see D. 66-107
Consideration: $1
Granted for: Street purposes.
Description: Beginning at the most wly. corner of Lot 18, Block 78 of the Town of Burbank as per map recorded in Book 17, pages 19 to 22 inclusive, Misc. Recs. of L.A. Co., Calif.; thence nely. along the nwly. line of said Lot 18, said nwly. line being also the sely. line of Cypress Avenue, a distance of 15.02 ft. to the beginning of a curve having a radius of 15 ft., a central angle of 90°04' and concave to the east; thence sly. along said curve to the end thereof, said end being on the nely. line of Tenth Street as shown on said Map of the Town of Burbank; thence nwly. along the nely. ~~line of~~ 10th Street a distance of 15.02 ft. to the point of beginning, also

Beginning at a point on the swly. line of Lot 18, Block 78 of the Town of Burbank as per map recorded in Book 17, pages 19 to 22 inclusive of Misc. Recs. of L.A. Co., Calif., distant nwly. 30 ft. from the most sly. corner of said Lot 18; thence nwly. along said swly. line of Lot 18 a distance of 14.99 ft. to the beginning of a curve having a radius of 15 ft., a central angle of 89°56'48" and concave to the north; thence ely. along said curve to the end thereof, said end being on the nwly. line of San Jose Avenue; thence swly. in a direct line 14.99 ft. to the point of beginning.

This deed made to correct error in description of deed given by Iva H. Kennedy to the City of Burbank and Recorded in Book 7821 at page 217 of Official Records, L.A.Co., Calif.

Above property is conveyed for street purposes.
Accepted by City of Burbank July 10, 1928; F.S.Webster, Cy.Clk.
Copied by M. Parker July 20, 1928; compared by B. Kaplan.

PLATTED ON INDEX MAP NO. 40 BY Hildebrand - 8-31-28

PLATTED ON ASSESSOR'S BOOK NO. 705 BY Kimball 2-27-29

CHECKED BY Smith CROSS REFERENCED BY Crane 10-5-28

Recorded in Book 7195, page 153, Official Records, July 14, 1928.
Grantor: Security Trust & Savings Bank.
Grantee: City of Glendale.
Nature of Conveyance: Grant Deed.
Date of Conveyance: July 11, 1928.
Consideration: $10
Granted for: Public Street purposes. Del Monte Drive.
Description: That part of the Teodoro and Catalina Verdugo 2629.01 Acre Allotment in the Rancho San Rafael, as per Case No. 1621 of the District Court of Los Angeles County, and that part of Lot 1, Block 3, of Tract No. 7013, as per map recorded in Book 131, pages 55, 56 and 57 of Maps, Records of said County, described as follows:

Beginning at the SE corner of the ely. termination of Del Monte Drive, as shown on map of said Tract No. 7013, said point being on the north line of Lot 1, Block 3, of said Tract No. 7013; thence N. 24°50' W. along said ely. termination of Del Monte Drive 43.76 ft. to a point on a curve concave nly., having a radius of 2546.38 ft., a radial line from said point bearing N. 4°40'34" W.; thence ely. along said curve a distance of 7.73 ft.; thence N. 85°

09' E. 147.22 ft. to the point of beginning of a curve concave nly., having a radius of 203.94 ft., a radial line from said point bearing N. 4°51' W.; thence ely. along said curve a distance of 60.78 ft.; thence S. 6°50' E. 61.64 ft. to a point on a curve concave nly., having a radius of 263.94 ft., a radial line from said point bearing N. 18°26'28" W.; thence wly. along said curve a distance of 62.61 ft.; thence S. 85°09' W. 147.22 ft. to the point of beginning of a curve concave nly., having a radius of 2606.38 ft., a radial line from said point bearing N. 4°51' W.; thence wly. along said curve a distance of 101.16 ft. to a point on a curve concave nly., having a radius of 284.77 ft., said point being on the S. line of Del Monte Drive, as shown on aforesaid map of Tract No. 7013; thence ely. along said last mentioned curve and the south line of said Del Monte Drive, as shown on said map of Tract No. 7013, 110.37 ft. to the point of beginning.

To be used as and for a public street and highway, and to become a part of and to be named Del Monte Drive.
Accepted by City of Glendale July 12, 1928; A.J. Van Wie, Cy.Clk.
Copied by M. Parker July 21, 1928; compared by B. Kaplan.

PLATTED ON INDEX MAP NO. 41 BY Hildebrand 9-5-28

PLATTED ON ASSESSOR'S BOOK NO. 717 BY Kimball 4-22-29

CHECKED BY Bainum CROSS REFERENCED BY Crane 10-5-28

Recorded in Book 7220, page 58, Official Records, July 14, 1928.
Grantors: Lewis Stratton and Hannah Stratton.
Grantee: City of Glendale.
Nature of Conveyance: Grant Deed.
Date of Conveyance: July 6, 1928.
Consideration: $1 CF 1474
Granted for: Park Avenue.
Description: That portion of Lot 35, Watts Subdivision of a part of the Rancho San Rafael as per map recorded in Book 5, pages 200 and 201 Misc. Recs. of L.A.Co., Calif., included within the following described boundary lines to-wit:

Beginning at a point in the wly. line of said Lot 35, where said wly. line is intersected by the nly. line of Park Avenue said nly. line is established by Superior Court Case No. 139576 of said County and Final Order of Condemnation Suit recorded in Book 6720 page 145 Official Records of said County; thence nly. along said wly. line 6 ft. to a point in a line 6 ft. nly. from and parallel to said nly. line of Park Avenue; thence ely. along said parallel line 144.08 ft. to its point of tangency with a curve concave nwly. of radius 25 ft., said curve being also tangent to the wly. line of Adams Street (60 ft. wide); thence nely. along said curve 39.35 ft. to the last mentioned point of tangency; thence sly. along said wly. line of Adams Street .99 ft. to its point of tangency with a curve concave nwly. of radius 30 ft., said curve being also tangent to aforesaid nly. line of Park Avenue; thence swly. along said curve and wly. along said nly. line of Park Avenue; to the point of beginning.

This land is deeded for street and highway purposes, to become a part of and to be named Park Avenue.
Accepted by City of Glendale July 12, 1928; A.J.Van Wie, City Clerk.
Copied by M. Parker July 21, 1928; compared by B.Kaplan.

PLATTED ON INDEX MAP NO. 41 BY Hildebrand 9-5-28

PLATTED ON ASSESSOR'S BOOK NO. 177 BY Kimball 2-16-'29

CHECKED BY Smith. CROSS REFERENCED BY Crane 10-5-28.

Recorded in Book 7161 Page 300 Official Records, July 18, 1928.
Grantor: A. W. Hasty, Amy Hasty
Grantee: City of Montebello
Nature of Conveyance: Grant Deed.
Date of Conveyance: July 7th, 1928.
Consideration: $1
Description: A right of way and easement for public street purposes over, along, in and across that certain lot and parcel of land situated in said City of Montebello described as follows:
The wly 50 ft of the ely 190 ft of the sly 605 ft of lot 33 Montebello, as per map recorded in Book 78 Pages 19 to 23 M. R. L. A. Co.
Accepted by City of Montebello July 16, 1928;L. G. Herr, Cty Clk
Copied by F. Harper July 25, 1928; compared by M. Parker.

PLATTED ON INDEX MAP NO. 36 BY Booth - 9-1-28

PLATTED ON ASSESSOR'S BOOK NO. 716 BY Kimball 1-14-29

CHECKED BY Bainum CROSS REFERENCED BY Crane 10-8-28.

Recorded in Book 7249 Page 16 Official Records, July 18, 1928.
Grantor: J. D. Mintier, Mary M. Mintier,
Grantee: City of Montebello
Nature of Conveyance: Grant Deed.
Date of Conveyance: June 26, 1928.
Consideration: $1 Granted for: Alley purposes
Description: A right of way and easement for alley purposes over, along, in and across those certain lots and parcels of land situated in said City of Montebello described as follows: The nly 20 ft of Lots 4, 5 and 6, Tract 3230 as per map recorded in Book 42 Page 87 of Maps, R. L. A. Co.
Accepted by the City of Montebello July 16, 1928;L. G. Herr,Cty Clk
Copied by F. Harper July 25, 1928; compared by M. Parker.

PLATTED ON INDEX MAP NO. 36 BY Booth - 9-1-28

PLATTED ON ASSESSOR'S BOOK NO. 716 BY Kimball 1-14-29

CHECKED BY Bainum CROSS REFERENCED BY Crane 10-8-28.

Recorded in Book 7133 Page 136 Official Records, July 18, 1928.
Grantor: L. H. Judson, also known as Leamon H. Judson, Mae F. Judson,
Grantee: City of Pasadena
Natufe of Conveyance: Quitclaim Deed.
Date of Conveyance: July 14, 1928.
Consideration: $5.00
Description: Lot 3 Block "C" N. Pasadena Tract, as per map recorded in Bk 37 Page 42 M. R. L. A. Co.
Accepted by City of Pasadena July 16, 1928;M. L. Graham, Dep.
Copied by F. Harper July 25, 1928; compared by M. Parker.

PLATTED ON INDEX MAP NO. O.K. BY Crane 10-8-28

PLATTED ON ASSESSOR'S BOOK [illegible] BY Kimball 1-28-29

CHECKED BY Bainum CROSS REFERENCED BY Crane 10-8-28

Recorded in Book 8566 Page 386 Official Records July 18, 1928.
Grantor: Laguna Land and Water Company.
Grantee: City of Bell.
Nature of Conveyance: Sewer Easement.
Date of Conveyance: June 5, 1928.
Grant for: 773-CI-3-1
Description: Two strips of land 6 ft wide, being the wly 6 ft of Lots 3061 to 3083 inclusive of Tract 6439 as shown on map recorded in Book 71 Page 74 of Maps, R. L. A. Co. Excepting therefrom that portion of said Lot 3083 which lies sly of the sly boundary of the City of Bell as the same existed on April 12, 1928.
Accepted by City of Bell July 9, 1928; E. Corwin Dep. Cty Clrk.
Copied by F. Harper July 25, 1928; compared by M. Parker.

PLATTED ON INDEX MAP NO. O.K. BY Crane 10-8-28

PLATTED ON ASSESSOR'S BOOK NO. A.O.K. BY Bainum 3-8-29

CHECKED BY Kimball Crane 10-8-28

Recorded in Book 7200 Page 143 Official Records, July 18, 1928.
Grantor: Theo Harold Culp; Dean Kirk, E. D. Garner; Frances Hankins, Bert A. Hankins, Laguna-Maywood Land Corporation, Los Angeles-First National Trust & Savings Bank.
Grantee: City of Bell.
Nature of Conveyance: Sewer Easement.
Date of Conveyance: May 10, 1928.
Grant For: 773-C-I-3-2
Description: 5 strips of land 6 ft wide, being the wly 6 ft of Lots 3061,3065,3066,3069,3070,3074 to 3079 inclusive and 3083 all in Tract No. 6439 as shown on map recorded in Book 71 Page 74 of Maps, R. L. A. Co. Excepting therefrom that portion of said Lot 3083 which lies sly of the sly boundary of the City of Bell as the same existed on April 12, 1928.
Accepted by City of Bell July 9, 1928; E. Corwin Dep. Cty Clrk.
Copied by F. Harper July 25, 1928; compared by F. Harper.

PLATTED ON INDEX MAP NO. O.K. BY Crane 10-8-28

PLATTED ON ASSESSOR'S BOOK NO. A.O.K. BY Bainum 38-29

CHECKED BY Kimball Crane 10-8-28

Recorded in Book 7200 Page 142 Official Records, July 18, 1928.
Grantor: Fred W. Weber, Hattie A. Weber, Herman C. Falk, Albertina C. Falk.
Grantee: City of Bell.
Nature of Conveyance: Sewer Easement.
Date of Conveyance: May 26, 1928.
Grant for: 773-CI-3-9
Description: A strip of land 6 ft wide, being the wly 6 ft of Lot 3073 of Tract 6439 as shown on map recorded in Book 71 Page 74 of Maps, R. L. A. Co.
Also a strip of land 6 ft wide, being the wly 6 ft of lots 3074 and 3075 of Tract No. 6439 as shown on map recorded in

in Book 71 Page 74 of Maps, records of Los Angeles County.
Accepted by City of Bell July 9, 1928; E. Corwin Dep. Cty Clk.
Copied by F. Harper July 25, 1928; compared by M. Parker.

PLATTED ON INDEX MAP NO. O.K. Crane 10-8-28.
PLATTED ON ASSESSOR'S BOOK NO. A.O.K. Bainum 3-8-29
CHECKED BY Kimball Crane 10-8-28

Entered on Certificate No. FB-50816, July 13, 1928.
Document No. 147972. Last Certificate No. DV-41240.

Grantor: Emery E. Warner, Marguerite Holten Warner.
Grantee: City of Glendale.
Nature of Conveyance: Grant Deed. See D:69-209 ORD. 1344
Date of Conveyance: June 29, 1928.
Consideration: $10 C.S B-490
Description: That portion of Lot 19, Hodkins Subdivision, as per map recorded in Book 5, Page 576 Miscellaneous Records of Los Angeles County, California, within the following described lines, to-wit:
Beginning at a point in the sely line of said Lot 19, distant S. 56°18'45" W. 474.52 feet from an angle point in the sely line of Lot 20, said Hodgkins Subdivision, said point of beginning being marked by a 2" iron pipe; thence continuing along said sely line of Lot 19, S. 56°18'45" W. 100 feet to a 2" iron pipe; thence N. 36°38'15" W. along the swly line of property described in Certificate of Title No. DV 41240, on file in the office of the Registrar of Titles of said County, 6.51 feet to an intersection with a line 6.50 feet nwly from and parallel to the sely line of said Lot 19; thence N. 56° 18'45" E. along said parallel line one hundred feet to the nely line of property described in said Certificate of Title No. DV 41240; thence S. 36°38'15" E, along said nely line 6.51 feet to the point of beginning.
+ Copied by F. Harper July 27, 1928; compared by M. Parker.
+Accepted by City of Glendale July 5, 1928; A. J. Van Wie Cty Clk

PLATTED ON INDEX MAP NO. 41 Hildebrand 9-5-28
PLATTED ON ASSESSOR'S BOOK NO. 476 Kimball 1-22-'29
CHECKED BY Bainum Crane 10-8-28

Entered on Certificate No. DV-41241, July 17, 1928.
Document No. 148316. Last Certificate No. DV-41241.

Grantor: Samuel W. Clement, Mabelle L. Clement.
Grantee: City of Glendale.
Nature of Conveyance: Quitclaim Deed. See D:69-207-ORD. 1339
Date of Conveyance: July 9, 1928.
Consideration: $10
Description: That portion of Lot 20 Hodgkins Subdivision as per map recorded in Book 5 Page 576 Miscellaneous , Records of Los Angeles County, California, within the following described lines, to-wit:
Beginning at a point in the sely line of said Lot

20; distance thereon S. 53°30' W. 177 ft. from the most ely corner of said Lot 20, said point of beginning being the most sly corner of property described in Certificate of Title No. DV 41241 on file in the office of the Registrar of Titles of said County, said point of beginning being marked by a 3 inch iron pipe; thence N. 39°52' W. along the swly line of property described in said Certificate of Title No. DV 41241, 6.51 feet to an intersection with a line 6.50 feet nwly from and parallel to the sely line of said Lot 20; thence N. 53°30' E. along said parallel line to an intersection with a line 2 ft nely from and parallel to the swly line of property described on said Certificate of Title No. DV 41241; thence S. 39° 52' E. along said last mentioned parallel line, 6.51 feet to the sely line of said Lot 20; thence S. 53° 30' W. along said sely line to the point of beginning. Acc. by Cty of Glendale 7/12.28 A J Van Wie Clk Copied by F. Harper July 27, 1928; compared by M. Parker.

PLATTED ON INDEX MAP NO. 41 DV Hildebrand 9-5-28

PLATTED ON ASSESSOR'S BOOK NO. 476 Kimball 1-22-'29

CHECKED BY Bainum CROSS REFERENCED BY Crane 10-8-28

Entered on Certificate No. DV-41240, July 13, 1928.
Document No. 147971. Last Certificate No. DV-41240

Grantor: Emery E. Warner, Marguerite Holten Warner.
Grantee: City of Glendale.
Nature of Conveyance: Grant of Easement.
Date of Conveyance: June 29, 1928. C.S.B-490
Consideration: $10
Grant for: Chevy Chase Drive.
Description: That portion of Lot 19, Hodgkins Subdivision, as per map recorded in Book 5 Page 576 Miscellaneous Records of Los Angeles County, California, within the following described lines, to-wit:

Beginning at a point in the sely line of said Lot 19, distant thereon, N. 56°18'45" E. 228.28 feet from angle point in said sely line, said point of beginning being also S. 56°18'45" W. 95 feet from the most sly corner of property described in Certificate of Title No. DV. 41240 on file in the office of the Registrar of Titles of said County; thence S. 56° 18' 45" W. along said Sely line, 16.02 feet; thence N. 36°38' 24" W. to an intersection with a line, 6.50 ft nwly from and parallel to the above mentioned sely line of Lot 19; thence N. 56° 18'45" E. along said parallel line, 16.02 ft; thence S. 36°38' 24" E. to the point of beginning.

(The above parcel of land being the sely 6.50 ft of that parcel of land designated as 32 on map filed under Certificate of Title No. C 4374 in the office of the said Registrar.) Acc. by Cty Glendale 7/5/28 A J Van Wie Cty Clk. Copied by F. Harper July 27, 1928; compared by M. Parker.

PLATTED ON INDEX MAP NO. 41 DV Hildebrand 9-5-28

PLATTED ON ASSESSOR'S BOOK NO. 476 Kimball 1-22-'29

CHECKED BY Bainum CROSS REFERENCED BY Crane 10-8-28.

Entered on Certificate No. 3452, DV-41163, July 12, 1928.
Document No. 147878. Last Certificate No. 3452, DV-41163.

Grantor: Hugh L. Asher, Hannah Asher. C.F. 1594
Grantee: City of El Monte.
Nature of Conveyance: Grant Deed.
Date of Conveyance: June 16, 1928. Granted for: Road Purposes
Consideration: $10
Description: The ely 25 ft of that certain real property situated in the City of El Monte, County of Los Angeles, State of California, described as follows:

Beginning at the intersection of the center line of Hoyt St., 50 ft. wide, as shown on map of Tract No. 3133, as per map recorded in Book 32 Page 44 of Maps, with the sly line of Tract No. 883, as per map recorded in Book 18 Page 39 of Maps; thence along said sly line and its wly prolongation, N. 80°52' W. 1448.42 ft to the nely corner of the property described in Registrar's Certificate of Title No. 3454, said pt being marked by a 2 inch pipe in concrete; thence sly along the ely line of the property described in said Registrar's Certificate of Title No. 3454, 1002.05 feet to a 2 inch pipe in concrete; thence E. 1337.95 ft to the center line of the above mentioned Hoyt St., thence along said center line N. 6° 48' E. 777.60 ft to the pt of beginning.

Accepted by City of El Monte July 2, 1928; R. R. Moore Cty Clk.
Copied by F. Harper July 27, 1928; compared by M. Parker.

PLATTED ON INDEX MAP NO. 46 BY V.H. Brown 10-18-28

PLATTED ON ASSESSOR'S BOOK NO. 388 BY Kimball 1-31-1929

CHECKED BY Bainum CROSS REFERENCED BY Crane 10-8-28

C.S. 8758

Recorded in Book 7213 Page 94 Official Records, July 21, 1928.

RESOLUTION NO. 1182.

NOW, THEREFORE, BE IT RESOLVED AND IT IS HEREBY ORDERED that all that certain real property situate in the said City of Monterey Park, in the County of Los Angeles and State of California, described as follows, to-wit:

That portion of the E. half of Sec. 28, Township 1, S, Range 12 West, of the REPETTO RANCHO, as shown on map recorded in Book 759 Pages 21 and 22 of Deeds, records of Los Angeles County, lying within a strip of land having a uniform width of 100 ft, the center line being described as follows: Beginning at a point in the sly line of Lot 371 of Ramona Acres, Plat No. 2, Sheet No. 6, as shown on map recorded in Book 40 Page 92 of Maps, records of said county, said point being S. 89°15'50" W. thereon 71.89 feet from the sely corner of said lot; thence S. 14°24'20" W. 530.89 feet to the beginning of a curve concave to the N. W. having a radius of 1000 ft; thence sly along said curve 238.84 ft to the end of same; thence S. 28° 05' 25" W. 3344.54 ft to the beginning of a curve concave to the S. E. having a radius of 2000 ft; thence swly along said last mentioned curve 281.55 ft to a point in the sly line of said Sec. 28, which is S. 89°12'10" W. thereon 1771.47 ft from the S. E. corner of said Sec; thence continuing swly along said last mentioned curve 295.13 ft to the end of same. The side lines of the above described strip of land are to be prolonged or shortened so as to terminate

in the sly line of said Lot 371 of Ramona Acres, Plat No. 2, Sheet No. 6, and the sly line of the aforementioned Sec. 28. The above described curves are tangent to the straight lines which they join. The center line herein above described is the center line of a portion of Atlantic Avenue as shown on County Surveyors Map No. 8758, filed in the office of the Surveyor of Los Angeles County, California, which is not included in the survey of or within the boundaries of Wilson Avenue or Atlantic Avenue, as contemplated by Resolution of Intention No. 1133 entitled "IN THE MATTER OF ACQUISITION AND IMPROVEMENT DISTRICT NO. 2 OF THE CITY OF MONTEREY PARK RESOLUTION OF INTENTION" duly adopted by the City Council of the City of Monterey Park and approved by the Mayor thereof on the 5th day of March, 1928, be closed up, vacated and abandoned as a street and for street purposes and that the said property revert to M. S. Robertson, a widower, and Monterey Park Land Company, a corporation, their heirs, successors or assigns, grantors in that certain deed to the City of Monterey Park, a municipal corporation, grantee, which deed is dated the 23rd day of April, 1926, and duly recorded in Book 6674 Page 14 of Official Records in the office of the County Recorder of Los Angeles County, California; and (C.F.1551)

BE IT FURTHER RESOLVED that the City Clerk of said city shall certify to the adoption of this resolution.

I hereby certify that the foregoing resolution was duly adopted by the City Council of the City of Monterey Park at a regular meeting thereof held July 16th, 1928, by the following vote of the Council:

Ayes: Trustees Keller, Jones, Irvin, Alkire and Sherwood;
NOES: None;
ABSENT: None.

Arthur W. Langley
City Clerk of the City of
Monterey Park.

Approved this 16th day of July, 1928.

H. U. Sherwood
Mayor.

Copied by F. Harper July 28, 1928; compared by M. Parker.

PLATTED ON INDEX MAP NO. 36 Booth - 8-30-28

PLATTED ON ASSESSOR'S BOOK NO. 720 Kimball 1-20-1930

CHECKED BY Kimball CROSS REFERENCED Crane 10-8-28.

Recorded in Book 7131 Page 364 Official Records, July 23, 1928.
Grantor: Santa Catalina Island Company.
Grantee: City of Avalon.
Nature of Conveyance: Grant Deed.
Date of Conveyance: July 16, 1928.
Consideration: $10
1642
C.F. ~~1468~~
Grant for: A public Street.
Description: Beginning at the most nly corner of Lot 1, Gano's Subdivision of Lot B, Town of Avalon, as per map recorded in Book 70 Page 68 Miscellaneous Records of Los Angeles County; thence N. 5° 12' W. 37.39 ft; thence N. 45° 49' E. 113.5 ft; thence N. 53° 41' E. 92.12 ft;

thence S. 36° 19' E. 40 ft; thence S. 53° 41' W. 89.37 ft; thence S. 45° 49' W. 90.43 ft; thence S. 49° 26' W. 50.22 ft; thence N. 5° 12' W. 10.00 ft to the pt of beginning.
Accepted by City of Avalon July 21, 1928; Ethel Kilgour, City Clk
Copied by F. Harper July 30, 1928; compared by J. Gorman

INDEX MAP NO. 19 Anger 3-21-29
PLATTED ON ASSESSOR'S BOOK NO. 405 Kimball 2-4-1929
CHECKED BY Bainum CROSS REFERENCED BY Crane 10-9-28

Recorded in Book 7186 Page 130 Official Records July 23, 1928.
Grantors: James A. Elms, Zanita E. Elms.
Grantee: City of Avalon.
Nature of Conveyance: Grant Deed.
Date of Conveyance: July 16, 1926.
Consideration: $10 C.F. 1642
Grant for: A public street.
Description: Beginning at a point North 22° 8' W. 3.23 ft from the most nly corner of Lot 2, Gano's Subdivision of Lot B Town of Avalon, as per map recorded in Book 70 Page 68 Miscellaneous Records of Los Angeles County; thence N. 22° 8' W. 4[illegible].59 ft; thence S. 58° 3' W. 26.45 ft; thence S. 22° 8' E. 40.59 ft; thence N. 58° 3' W. 26.45 ft to the point of beginning.

PROVIDED, however, that no structure shall be erected or maintained by either of the parties hereto along the nwly line of said above described property, said line being the line of ordinary high water mark, and between said property and the open water of Avalon Bay and the Pacific Ocean for aperiod of 20 years from date hereof and also provided that in event of the construction of a sea wall that a landing approach or steps shall be constructed in front of said described property.
Accepted by City of Avalon July 16, 1928; Ethel D. Kilgour Cty Clrk.
Copied by F. Harper July 30, 1928; compared by J. Gorman

INDEX MAP NO. 1919 Anger 3-21-29
PLATTED ON ASSESSOR'S BOOK NO. 405 Kimball 2-2-1929
CHECKED BY Bainum CROSS REFERENCED BY Crane 10-8-28

Recorded in Book 7186 Page 131 Official Records, July 23, 1928.
Grantor: Santa Catalina Island Company.
Grantee: City of Avalon.
Nature of Conveyance: Quitclaim Deed.
Date of Conveyance: July 16, 1928. C.F. 1642
Consideration: $10
Description: Beginning at the most nly corner of Lot 1, Gano's Subdivision of Lot B, Town of Avalon, as per map recorded in Book 70 Page 68 Miscellaneous Records of Los Angeles County; thence N. 5°12'W. 37.39 ft; thence S. 45° 49' W. 30.78 ft; thence S. 47° 54' W. 89.8 ft; thence S. 58° 3' W. 160.11 ft; thence S. 26° 50' W. 63.93 ft; thence S. 79° 27' E. 90 ft; thence N. 31° 57' W. 53.97 ft; thence N. 58° 3' E. 151.99 ft; thence N. 47° 54' E. 93.18 ft; thence N. 5° 12' W. 14.02 ft to the pt of beginning. For Street (in reception)
Accepted by City of Avalon July 21, 1928; Ethel D. Kilgour Cty Clk
Copied by F. Harper July 30, 1928; compared by J. Gorman

PLATTED ON INDEX MAP NO. 1919 BY Anger 3-21-29
PLATTED ON ASSESSOR'S BOOK NO. 405 BY Kimball 2-1-29
CHECKED BY Bainum CROSS REFERENCED BY Crane 10-9-28 D 66

Recorded in Book 7133Page 146 Official Records July 23, 1928.
Grantors: Peter V. Reyes, Rilla B. Reyes.
Grantee: City of Avalon.
Nature of Conveyance: Grant Deed.
Date of Conveyance: July 12, 1928.
Consideration: $10 C.F 1642
Grant for: A public street.
Description: Beginning at the most nly corner of Lot A, Town of Avalon, as per map recorded in Book 34 Page 67 et seq Miscellaneous Records of Los Angeles County; thence N. 79° 27' W. 90 ft; thence N. 26° 50' E. 63.93 ft; thence N. 58° 3' E. 86.55 ft; thence S. 22° 8' E. 40.59 ft; thence S. 58° 3 min. W. 67.9 ft thence S. 31° 57' E. 53.97 ft to the pt of beginning.

Provided, however, that no structure shall be erected or maintained by either of the parties hereto along the nwly line of said above described property, said line being the line of ordinary high water mark, and between said property and the open water of Avalon Bay and the Pacific Ocean for a period of 20 years from date hereof and also provide that in event of the construction of a sea wall that a landing approach or steps shall be constructed in front of said above described property.
Accepted by City of Avalon July 16, 1928; Ethel D. Kilgour Cty Clk
Copied by F. Harper July 30, 1928; compared by J. Gorman

PLATTED ON INDEX MAP NO. 1919 BY Anger 3-21-29
PLATTED ON ASSESSOR'S BOOK NO. 405 BY Kimball 2-2-1929
CHECKED BY Bainum CROSS REFERENCED BY Crane 10-9-28

Recorded in Book 7193 Page 189 Official Records July 24, 1928.
Grantor: Pacific Electric Railway Company.
Grantee: City of Long Beach.
Nature of Conveyance: Grant Deed. O.R.M. 7193-191.
Date of Conveyance: April 23, 1928.
Grant for: highway purposes.
Description: A triangular parcel of land being a portion of the strip of land 100 ft in width Fourth described in deed from The Alamitos Land Company to Pacific Electric Railway Company recorded on Page 47 in Book 1929 of Deeds, Los Angeles County Records, described as follows:

Beginning at the intersection of the southwesterly line of said 100 foot strip of land with the westerly line of Santa Fe Avenue, as shown on map of the Roberts Tract recorded on page 13 in Book 5 of Maps, Los Angeles County Records; thence northwesterly along said southwesterly line, 88.40 ft to a line which is parallel to and 60 feet distant northerly from the south line of Lot 11 in Block 1 of said Roberts Tract; thence easterly along said parallel line 69.99 feet to the westerly line of Santa Fe Avenue; thence southerly along said westerly line 54 feet to the point of beginning.

The triangular parcel of land above described being shown colored red on plat CEK 1522 hereto attached and made a part hereof.
Accepted by City of Long Beach June 29, 1928; J. Brison Cty Clk
Copied by F. Harper July 31, 1928; compared by J. Gorman.

PLATTED ON INDEX MAP NO. 31 BY Hildebrand 8-22-28
PLATTED ON ASSESSOR'S BOOK NO. 186 BY Kimball 1-29-'29
CHECKED BY Bainum CROSS REFERENCED BY Crane 10-9-28

Recorded in Book 8616 Page 297 Official Records, July 26, 1928.
Grantor: Henry H. Honnen.
Grantee: City of Bell.
Nature of Conveyance: Quitclaim Deed.
Date of Conveyance: July 20, 1928.
Consideration: $10.
Description: Being the northerly twenty-five feet of the southerly 70.23 feet of Lot 11 Tract Eighteen Hundred and Eleven as per map recorded in Book 21 page 59 of Maps, Records of Los Angeles County, also
The Northerly 25 feet of the southerly 70.23 feet of Lot 12 said Tract Number Eighteen Hundred Eleven, also the Easterly 50 feet of the Westerly 117.77 feet of the southerly 45.23 feet of said Lot 12 said Tract Number 1811.
Accepted by City of Bell July 23, 1928; I. N. Vaughn Cty Clk.
Copied by F. Harper August 3, 1928; compared by J. Gorman.

PLATTED ON INDEX MAP NO. OK ST Rowse 8-31-28
447 Bainum 3-8-29
Kimball Crane 10-9-28

Recorded in Book 8646 Page 278 Official Records July 26, 1928.
Grantor: Werner Hahn, Margaret C. Hahn.
Grantee: City of Bell. C.F. 888
Nature of Conveyance: Grant Deed.
Date of Conveyance: July 16, 1928.
Consideration: $1
Grant for: Road purposes.
Description: The West half of Lot 7 in Tract Twenty-seven Hundred and Two as per map recorded in Book 27 page 41 of Maps, Records of Los Angeles County.
Accepted by City of Bell July 23, 1928; I. N. Vaughn Cty Clrk.
Copied by F. Harper August 3, 1928; compared by J. Gorman.

PLATTED ON INDEX MAP NO. 35 Rowse 8-31-28
100 Kimball 1-18-29
Bainum Crane 10-9-28

Recorded in Book 7122 Page 373 Official Records July 26, 1928.
Grantors: Frank E. Goodway, Fannie E. Goodway, Julius Donato, Mary Donato, Luigi Carlucci, Emilia Carlucci, Frank Patching, Olive G. Patching.
Grantee: City of Bell.
Nature of Conveyance: Grant Deed.
Date of Conveyance: June 14, 1928.
Consideration: $10
Grant for: Road purposes.
Description: Being the northerly 25 feet of the southerly 70.23 feet of Lot 11 Tract Eighteen Hundred Eleven as per map recorded in Book 21 Page 59 of Maps, Los Angeles County Records, also
the northerly twenty-five feet of the southerly 70.23 feet of Lot 12 said Tract Number Eighteen Hundred and

Eleven, also the easterly 50 feet of the westerly 117.77 feet of the southerly 45.23 feet of said Lot 12 said Tract Number 1811, also the easterly 50 feet of the westerly 117.78 feet of Lot 13 said Tract Number 1811.
Accepted by City of Bell July 23, 1928; I. N. Vaughn Cty Clrk.
Copied by F. Harper August 3, 1928; compared by J. Gorman

PLATTED ON INDEX MAP NO. 35 Ronse 8-31-28
PLOTTED ON ASSESSOR'S MAP 447 Bainum 3-8-29
CHECKED BY Kimball Crane 10-9-28

Recorded in Book 7252 Page 15 Official Records, July 26, 1928.
Grantor: John M. Loomis.
Grantee: City of Bell.
Nature of Conveyance: Grant Deed.
Date of Conveyance: June 14, 1928.
Consideration: $10
Grant for: Road purposes.
Description: Being a portion of Lot 8 Steele Ranch Subdivision as per map recorded in Book 29 Page 77 Miscellaneous Records of Los Angeles County- a fifty-foot strip of land lying 25 feet on each side of the following described center line, beginning at a point in the easterly line of Lot 12 Tract Number Eighteen Hundred Eleven as per map recorded in Book 21 Page 59 of Maps, Los Angeles County Records, distant northerly 70.23 feet from the south easterly corner of said Lot 12, thence easterly along a line 70.23 feet northerly of and parallel with the easterly prolongation of the southerly line of said Lot 12, to its intersection with the westerly line of Wilcox Ave., as shown on the Map of Steele Ranch Subdivision recorded in Book 29 Page 77 Miscellaneous Records of Los Angeles County.
Accepted by City of Bell July 23, 1928; I. N. Vaughn Cty Clrk.
Copied by F. Harper August 3, 1928; compared by J. Gorman.

PLATTED ON INDEX MAP NO. 35 Ronse 8-31-28
PLOTTED ON ASSESSOR'S MAP 447 Bainum 3-8-29
CHECKED BY Kimball Crane 10-9-28

Recorded in Book 7258 Page 5 Official Records, July 26, 1928.
Grantor: John M. Loomis.
Grantee: City of Bell.
Nature of Conveyance: Grant Deed.
Date of Conveyance: June 14, 1928.
Consideration: $10
Grant for: Road purposes.
Description: Being a portion of Lot 8 Steele Ranch Subdivision as per map recorded in Book 29 page 77 Miscellaneous Records, Los Angeles County -- a fifty foot strip of land lying twenty-five feet on each side of the following described center line, beginning at the northeasterly corner of Lot 8 Tract Number Eighteen Hundred Eleven as per map recorded in Book 21 Page 59 of Maps, Los Angeles County Records, thence easterly along a line which is the easterly prolongation of the

northerly line of said lot 8, to its intersection with the westerly line of Wilcox Ave., as shown on the Map of Steele Ranch Subdivision, recorded in Book 29 Page 77 Misc. Records of Los Angleles County.
Accepted by City of Bell July 23, 1928; I. N. Vaughn Cty Clrk.
Copied by F. Harper August 3, 1928; compared by J. Gorman.

PLOTTED ON INDEX NO. 35 Rouse 8-31-28
PLOTTED ON ASSR 447 Bainum 3-8-29
CHECKED BY Kimball CHECKED BY Crane 10-9-28

Recorded in Book 7216 /Page 141 Official Records, July 27, 1928.
Grantor: Lauren H. Hatch.
Grantee: City of Glendale.
Nature of Conveyance: Grant Deed.
Date of Conveyance: July 25, 1928. C.F. 1139
Consideration: $1
Description: All that portion of Lot 11 of Watts Subdivision of a part of the Rancho San Rafael, as per map recorded in Book 5 Pages 200 and 201 Miscellaneous Records of Los Angeles County, California, within the following described boundary lines, to-wit:

Beginning at a point in the southerly line of said Lot 11 distant N. 89°52' W. 133 feet measured along said southerly line from the southeasterly corner of said Lot 11; thence N. 2° 06' 30" W. along the Easterly line of land conveyed to Anna Goddard, as per deed recorded in Bk 718 Page 393 Official Records of said County, 10.01 feet to a point in the northerly line of Park Avenue as said northerly line is established by Superior Court Case No. 149436 of said County andFinal Order of Condemnation recorded in Book 7842 Page 160 Official Records of said County, said point being the true point of beginning; thence northerly along said easterly line of land conveyed to Anna Goddard 5 feet to a point in a line 5 feet northerly from and parallel to the northerly line of Park Avenue as established by said Condemnation Suit; thence Easterly along said parallel line 105.34 feet to a point in the northwesterly line of that portion of said Lot sought to be condemned by the City of Glendale in Superior Court Case No. 172436; thence S. 33°26'57" W. along said Northwesterly line 5.97 feet to a point in the northerly line of Park Avenue as established by said Final Order of Condemnation recorded in Book 7842 Page 160 Official Records; thence Westerly along said Northerly line of Park Ave. 101.86 feet to the true point of beginning. This land is deeded for street and highway purposes, to become a part of and to be named Park Avenue. C.F. 1441-12
Accepted by City of Glendale July 26, 1928; A. J. Van Wie, Cy Clrk.
Copied by F. Harper August 3, 1928; compared by J. Gorman.

PLOTTED ON INDEX 40 Hildebrand 8-30-28
PLOTTED ON ASSR 80 Kimball 12-29-'28
CHECKED BY Bainum CHECKED BY Crane 10-9-28

Recorded in Book 7168 Page 229 Official Records, July 27, 1928.

Grantor: R. A. Throop, Mary E. Throop.
Grantee: City of South Pasadena.
Nature of Conveyance: Grant Deed.
Date of Conveyance: July 25, 1928.
Consideration: $10.
Description: Those portions of Lots 65 and 66 of the Plat of the lands in the Arroyo Seco belonging to the San Gabriel Orange Grove Association, in the City of South Pasadena, County of Los Angeles, State of California, as per map recorded in Book 3 Page 279 et seq., of Miscellaneous Records of said County, described as follows: Beginning at a point in the southwesterly line of said Lot 66, that is distant thereon South 46°14' E. 960.11 feet from the most Westerly corner of said Lot 66; said point being the southwesterly corner of the land described in the deed to A. C. Bilicke recorded in Book 5018 Page 167 of Deeds; thence along said southwesterly line N. 46°14' W. 272.69 ft more or less to a point of intersection with the westerly boundary line of the City of South Pasadena, as said line was established on February 9, 1912, by Ordinance No. 23964 City of Los Angeles, thence N. 63° 55' E. along the said Westerly boundary line 116.58 ft more or less to an angle point in said boundary line; thence N. 28°09' E. along said Westerly boundary line 53.76 ft more or less to a point; said point being the intersection of said Westerly boundary line of the City of South Pasadena, with the Westerly line of the land described in said deed to Bilicke; thence S. 13°06' E. 295 feet more or less to the point of beginning.
All of the above property is situated in the city limits of the City of South Pasadena.
Accepted by the Cty of So. Pasadena July 25, 1928; Nettie Hewitt. Cty Clrk.
Copied by F. Harper August 3, 1928; compared by J. Gorman.

LATTED ON INDEX MAP NO. O.K. Crane 10-9-28
LATTED ON ASSESSOR'S MAP NO. 600 Bainum 5-10-29
HECKED BY Bainum Crane 10-9-28

Recorded in Book 7149 Page 259 Official Records, July 27, 1928.
Grantor: City of Santa Monica.
Grantee: James H. Geis, Jessie D. Geis.
Nature of Conveyance: Grant.
Date of Conveyance: June 19, 1928.
Consideration: $10
Description: Lot 20 of Tract No. 8038 in the City of Los Angeles, County of Los Angeles, State of California, as per Map thereof in Book No. 118, pages 46 and 47 of Maps, Los Angeles County Records.
Subject to easements of record, and any unpaid taxes andinstallments of assessments due on or after January 1st,1926.
Accepted by City of Santa Monica June 19, 1928.F. A. Helton Co F
Copied by F. Harper August 4, 1928; compared by J. Gorman.

PLATTED ON INDEX MAP NO. O.K. Crane 10-9-28
PLATTED ON ASSESSOR'S MAP NO. 629 Drown - 4-12-29
CHECKED BY Kimball Crane 10-9-28

Recorded in Book 7151 Page 366 Official Records, July 28, 1928.
Grantor: Anna Goodard.
Grantee: City of Glendale.
Nature of Conveyance: Grant Deed.
Date of Conveyance: June 25, 1928.
Consideration: $1 C.F. 1139
Grant for: Park Ave.
Description: All that portion of Lot 11, Watts Subdivision of a part of the Rancho San Rafael as per map recorded in Book 5 Pages 200 and 201 Miscellaneous Records of Los Angeles County, California, included within the following described boundary lines, to-wit:

Beginning at a point on the Southerly line of said Lot 11, distant thereon 133 feet Westerly from the southeasterly corner thereof; thence N. 2°06'30" W. along the easterly line of land conveyed to Anna Goddard as per deed recorded in Book 718, Page 393 Official Records of said County, 10.01 feet to a point on the northerly line of Park Ave., as said northerly line is established by Superior Court Case No. 149436 of said County and Final Order of Condemnation recorded in Book 7842 Page 160 Official Records of said County, said point being the true point of beginning; thence N. 2°06'30" W. along said easterly line 5 feet to a point in a line 5 feet northerly from and parallel to the northerly line of Park Avenue as established by said Final Order of Condemnation; thence westerly along said parallel line 110 feet to a point; thence S. 2°06'30" E. 5 feet to a point on said northerly line of Park Ave., thence Easterly along said northerly line of Park Avenue 110 feet to the true point of beginning.

This land is deeded for street and highway purposes to become a part of and to be named Park Avenue.
Accepted by City of Glendale, July 26, 1928; A. J. Van Wie Cy Clk
Copied by F. Harper August 4, 1928; compared by J. Gorman.

PLATTED ON INDEX MAP NO. 40 Hildebrand 8-30-28
PLOTTED ON ASSESSOR'S 80 Kimball 12-29-'28
Barium Crane 10-9-28

Recorded in Book 7223 Page 47 Official Records, July 28, 1928.
Grantors: Edgar S. Ayres, Emma F. Ayres.
Grantee: City of Glendale.
Nature of Conveyance: Grant Deed.
Date of Conveyance: July 25, 1928. C.F. 1139.
Consideration: $1
Grant for: Park Avenue.
Description: All that portion of Lot 11 Watts Subdivision of a part of the Rancho San Rafael as per map recorded in Book 5 Pages 200 and 201 Miscellaneous Records of Los Angeles County, California, included within the following described boundary lines, to-wit:

Beginning at a point on the southerly line of said Lot, 11, distant thereon 293 feet Westerly from the southeasterly corner thereof; thence N. 2°06'30" W. along a line parallel to the Easterly line of land conveyed to Anna Goddard, as per deed recorded in Book 718 Page 393 Official Records of said County, 10.01 feet to a point on the notherly line of Park Avenue as

said Northerly line is established by Superior Court Case No. 149436 of said County and Final Order of Condemnation recorded in Book 7842 Page 160 Official Records of said County, said point being the true point of beginning; thence continuing northerly along said parallel line 5 feet to a point on a line 5 feet northerly from and parallel to the northerly line of Park Avenue as established by said Final Order of Condemnation; thence westerly along said parallel line 247.68 feet to a point; thence N. 54° 53' 35" W. 10 feet to a point in the easterly line of Los Angeles Street, as said Easterly line is established by Deed recorded in Book 3889 Page 308 Official Records of said County; thence Southerly along said Easterly line of Los Angeles Street 0.93 feet to the point of tangency of a curve concave northeasterly of radius 15 feet; thence southeasterly along said curve 18.31 feet to its point of tangency with the northerly line of Park Avenue as established by said Final Order of Condemnation; thence Easterly along said northerly line of Park Ave., 241.66 feet to the true point of beginning.

This land is deeded for street and highway purposes to become a part of and to be named park Avenue.
Accepted by City of Glendale July 26, 1928; A. J. Van Wie Cy Clk.
Copied by F. Harper August 4, 1928; compared by J. Gorman.

PLOTTED ON INDEX MAP NO. 40 — Hildebrand 8-30-28

80 Kimball 12-29-'28

CHECKED BY Bainum Crane 10-8-28

Recorded in Book 7186 Page 159 Official Records July 28, 1928.
Grantor: California Co-operative Creamery Company.
Grantee: City of Glendale.
Nature of Conveyance: Grant Deed.
Date of Conveyance: July 23, 1928.
Consideration: $1
Grant for: Park Ave. C.F. 1139
Description: All that portion of Lot 11, Watts Subdivision of a part of the Rancho San Rafael, as per map recorded in Book 5 Pages 200 and 201 Miscellaneous Records of Los Angeles County, California, included within the following described boundary lines, to-wit:

Beginning at the southwesterly corner of said Lot 11; thence N. 22°43' W. along the southwesterly line of said Lot 11, a distance of 10.85 feet to a point on the northerly line of Park Ave., as said northerly line is established by Superior Court Case No. 149436 of said County and Final Order of Condemnation recorded in Book 7842 Page 160 Official Records, of said County, said point being the true point of beginning; thence continuing northerly along said southwesterly line of Lot 11 a distance of 5.43 feet to a point in a line drawn 5 feet northerly from and parallel to said northerly line and its westerly extension of Park Avenue; thence Easterly along said parallel line 137.11 feet to a point; thence N. 35°06'25" E. 18.48 feet to a point on the southerly extension of the easterly line of Lot 20, Tract No. 4288, as per map recorded in Book 47 Page 30 of Maps, Records of said County, said point being the point of tangency of a curve concave northwesterly of radius 15 feet; thence southwesterly along said curve 28.81 feet to its point of tangency with the Northerly line of Park Avenue as (see next page)

established by said Final Order of Condemnation, recorded in Book 7842 Page 160 Official Records of said County; thence westerly along said northerly line of Park Avenue 131.51 feet to the true point of beginning.

This land is deeded for street and highway purposes, to become a part of and to be named Park Avenue.
Accepted by City of Glendale July 26, 1928; A. J. Van Wie Cy Clk.
Copied by F. Harper August 4, 1928; compared by J. Gorman.

PLOTTED ON INDEX MAP NO. 40 Hildebrand 8-30-28
80 Kimball 12-29-1928
Bainum Crane 10-9-28

Recorded in Book 7186 Page 160 Official Records, July 28, 1928.
Grantor: R. C. Goudie, Sr., Mary E. Goudie.
Grantee: City of Glendale.
Nature of Convdyance: Grant Deed.
Date of Conveyance: July 21, 1928.
Consideration: $1 C.F 1139
Grant for: Park Ave.
Description: All that portion of Lot 11, Watts' Subdivision of a part of the Rancho San Rafael, as per map recorded in Book 5 Pages 200 and 201 Miscellaneous Records of Los Angeles County, California, included within the following described boundary lines, to-wit:

Beginning at a point in the southerly line of said Lot 11, distant thereon 243 feet westerly from the southeasterly corner thereof, thence N. 2°06'30" W. along a line parallel to the Easterly line of land conveyed to Anna Goddard as per deed recorded in Book 718 page 393 Official Records of said County, 10.01 feet to a point on the northerly line of Park Ave., as said northerly line is established by Superior Court Case No. 149436 of said County, and Final Order of Condemnation recorded in Book 7842 Page 160 of Official Records of said County, said point being the true point of beginning; thence continuing northerly along said parallel line 5 feet to a point on a line 5 feet northerly from and parallel to the northerly line of Park Ave. as established by said Final Order of Condemnation; thence Westerly along said parallel line 50 feet to a point; thence S. 2° 06' 30" E. 5 feet to a point on said northerly line of Park Ave., thence Easterly along said northerly line of Park Ave. 50 feet to the true point of beginning.

This land is deeded for street and highway purposes, to become a part of and to be named Park Ave.
Accepted by City of Glendale July 26, 1928; A. J. Van Wie Cy Clk.
Copied by F. Harper August 4, 1928; compared by J. Gorman.

PLOTTED ON INDEX MAP NO. 40 Hildebrand 8-31-28
80 Kimball 12-29-1928
Bainum Crane 10-9-28

~~Recorded in Book 7129 Page 300 Official Records July 28, 1928.~~
Grantor: ~~Dave Wartnik~~
Grantee: ~~City of Glendale~~ Grantee not Glendale

Nature of Conveyance: Grant Deed.
Date of Conveyance: July 16, 1928.
Consideration: $10
Description: Lots 26,27 of Tract No. 8811 as per map recorded in Book 114 Pages 45 and 46 of Maps, records of said County.
Subject to restrictions, encumbrances and agreements of record.
Copied by F. Harper August 4, 1928; compared by J. Gorman.

~~40~~ V.H. Brown 10-5-28
~~DK~~ Crane 3-18-29
Crane 10-9-28

Recorded in Book 7185 Page 120 Official Records July 28, 1928.
Grantors: Arthur J. Mercer, Arthur H. Mercer Administrator of the Estate of Martha J. Mercer, deceased.
Grantee: City of Pasadena.
Nature of Conveyance: Quitclaim Deed.
Date of Conveyance: July 7, 1928.
Consideration: $1
Description: Lots 20 and 21 in Block "H" N. Pasadena Tract, as per map recorded in Book 37 Page 42 Miscellaneous Records of Los Angeles County, being the lot conveyed to the Grantors herein by Mrs. Annie Bertha Poultney, by deed recorded in Book 963 Page 100 Records of Deeds of Los Angeles County.
Accepted by City of Pasadena July 24, 1928; M. Graham Dep. Clrk.
Copied by F. Harper August 4, 1928; compared by J. Gorman.

O.K. Crane 10-9-28.
BW94 Kimball 1-28-29
Bainum Crane 10-9-28

Recorded in Book 7171 Page 280 Official Records July 28, 1928.
Grantors: Anna E. Stickler, Mrs. H. J. Richter, formerly Nellie Stickler, Mrs Albert Walford, formerly Edna Stickler, Ralph H. Stickler, Orrin Stickler, Guy Stickler, Walter C. Stickler, Carl Stickler.
Grantee: City of Pasadena.
Nature of Conveyance: Quitclaim.
Date of Conveyance: June 20, 1928.
Consideration: $30.
Description: That portion of Lots 1 and 2, E. J. McMillen's Tract, as recorded in Book 8 Page 9 records of Maps of Los Angeles County, within the following described lines:
Beginning at the southwest corner of said Lot 1; thence northerly, along the westerly line of said Lot 1 a distance of 50 feet; thence easterly, at right angles, a distance of 125 feet; thence southerly, at right angles, a distance of 50 feet; thence westerly, at right angles, a distance of 125 feet to the point of beginning.
Being all the interest of said William O. Stickler in

and to said E. J. McMillen's Tract.
Accepted by Cty of Pasadena July 24, 1928; M. Graham Dep. Clrk.
Copied by F. Harper August 4, 1928; compared by J. Gorman.

42 OK

ENTERED ON ASSESSOR'S BOOK NO. 19A194 BY Kimball 1-28-29

CHECKED BY Bainum CROSS REFERENCED BY Crane 10-10-28

Recorded in Book 7893 Page 360 Official Records, July 28, 1928.
Grantor: Orville E. Brown.
Grantee: City of Glendale.
Nature of Conveyance: Grant Deed.
Date of Conveyance: July 5, 1928. C.S. B-490
Consideration: $1
Grant for: Lilac Lane
Description: That portion of Lot 1, Tract No. 7015, as per map recorded in Book 114 pages 89 and 90 of Maps, Records of Los Angeles County, California, within the following described lines, to-wit:

Beginning at the most northerly corner of said Lot 1; thence S. 49° 10' 20" W. along the northeasterly line of said Lot 1, 3.63 feet to an intersection with a line 3.50 feet southeasterly from and parallel to the northwesterly line of said Lot 1; thence S. 56° 00' 20" W. along said parallel line 47.14 feet to the point of tangency of a curve, concave southeasterly of radius 65 feet; said curve being also tangent to the westerly line of Lot 32, Tract No. 8648, as per map recorded in Book 106 pages 24 and 25 of Maps, Records of said COunty; thence southwesterly along said curve 55.35 feet to its intersection with the southwesterly line of aforesaid Lot 1; thence N. 70° 18' W. along the southwesterly line of said Lot 1, 4.54 feet to the most westerly corner of said Lot 1; thence northerly and northeasterly along the westerly and northwesterly lines of said Lot 1 to the point of beginning.

This land is deeded for street and highway purposes to become a part of and to be named Lilac Lane.
Accepted by City of Glendale July 26, 1928; A. J. Van Wie Cy Clrk.
Copied by F. Harper August 4, 1928; compared by J. Gorman.

41 Hildebrand 9-5-28

ENTERED ON ASSESSOR'S BOOK NO. 404 BY Kimball 1-17-29

CHECKED BY Bainum CROSS REFERENCED BY Crane 10-10-28

RESOLUTION NO. C-3523.

A RESOLUTION CHANGING AND ESTABLISHING THE NAMES OF HUNGERFORD STREET; HUNGEFORD DRRVE AND QUINCY AVENUE; IN THE CITY OF LONG BEACH.

The City Council of the City of Long Beach resolves as follows:

A-478 Section 1. The name of Hungerford Street, as shown on map of Tract No. 7846, as per map recorded in Book 91 pages 97 and 98 of Maps, Records of the County of Los Angeles, State of California, is hereby changed to, and said street shall be known as, Hungeford Street.

Sec. 2. The name of Hungeford Drive, as shown on map of Tract No. 8973, as per map recorded in Book 124, pages 19, 20 and 21, of Maps Records of the County of Los Angeles, State of California, is hereby changed to, and said drive shall be known as Hungeford Street.

SEC. 3. The name of Quinzy Avenue, between Sixth Street and Seventh St. is hereby changed to, and said avenue shall be known as Quincy Avenue.

A-186

Sec 4 The City Clerk shall certify to the passage of this resolution by the City council of the City of Long Beach, and cause the same to be published once in The Long Beach Sun and to be posted in three conspicuous places in the City of Long Beach and it shall thereupon take effect.

I hereby certify that the foregoing resolution was adopted by the City council of the City of Long Beach, at its meeting of July 24, 1928, by the following vote:

Ayes: Councilmen: Taylor, Jones, Hicks, Stakemiller, Barton, Evans, Hauge.
Noes: Councilmen: None.
Absent: Councilmen: Alexander.

(SEAL) J. Olive Brison
City Clerk.

Copied by F. Harper August 4, 1928; compared by J. Gorman.

31 Hildebrand 8-22-28
32 8-27-28

478 Kimball 1-15-29
186 " 1-29-29

CHECKED BY Bainum Crane 10-10-28

RESOLUTION NO. C-3522

A RESOLUTION ESTABLISHING THE NAMES OF LINSLEY COURT AND ORO COURT, IN THE CITY OF LONG BEACH.

The City Council of the City of Long Beach, resolves as follows:

Section 1: The first thirty-foot street east of California Avenue extending south from Nineteenth Street, between the south line of Nineteenth Street and a line two hundred twenty-five feet south of the south line of Nineteenth St., in the City of Long Beach, is hereby named and shall be known as Linsley Court.

Sec. 2. The first alley east of Golden Avenue, between the southerly line of Santa Cruz St., and the northerly line of Nautilus Court, in the City of Long Beach, is hereby named and shall be known as Oro Court.

A-181

Sec. 3. The city clerk shall certify to the passage of this resolution by the city council of the city of Long Beach and cause the same to be published once in The Long Beach Sun and to be posted in three conspicuous places in the City of Long Beach and it shall thereupon take effect.

I hereby certify that the foregoing resolution was adopted by the city council of the City of Long Beach, at its meeting of July 24th, 1928, by the following vote:

Ayes: Councilmen: Taylor, Jones, Hicks, Stakemiller, Barton, Evans, Hauge.
Noes: Councilmen: None
Absent: Councilmen: Alexander.

SEAL J. Oliver Brisen.

Copied by F. Harper August 4, 1928; compared by J. Gorman.

30 V.H. Brown - 10-2-28
181 Schmackenbeck. 5-18-29
435 Kimball 1-29-29

CHECKED BY Bainum Crane 10-10-28

Note:- Alley S/ of 1st not named by R. Olin, City Clerk of Alhambra. Crane 5-23-38.

ORDINANCE NO. 1327.

AN ORDINANCE OF THE COMMISSION OF THE CITY OF ALHAMBRA DIXING AND DESIGNATING THE NAME OF OLIVE PLACE, IN SAID CITY.

The Commission of the City of Alhambra do ordain as follows:

SECTION ONE: That a certain unnamed alley, being the first alley west of Wilson Avenue and running southerly from Front Street in said City be and the same is hereby designated and named as Olive Place and the same shall hereafter be known as and designated as Olive Place.

SECTION TWO: The City Clerk shall certify to the adoption of this Ordinance and shall cause the same to be published once in the Alhambra Post-Advocate.

Signed and approved this 23rd day of August, 1926.

Chris Campbell
President of the Commission.

ATTEST:
R. B. Wallace.
City Clerk.

I hereby certify that the foregoing Ordinance was duly passed and adopted by the Commission of the City of Alhambra at an adjourned regular meeting held on the 23rd day of August, 1926.

AYES: Commissioners Nuzum, Mills, Archer, Carroll and Campbell.
NOES: None.
ABSENT: NONE.

R. B. Wallace
City Clerk.

Copied by F. Harper August 6, 1928; compared by J. Gorman.

PLATTED ON INDEX MAP NO. 43 Booth - 10-11-28

PLATTED ON ASSESSOR'S BOOK NO. 449 Kimball 3-25-29

DESIGNED BY Kimball CROSS REFERENCED Crane 10-11-28

ORDINANCE NO. 1436. See D:66-239

AN ORDINANCE OF THE COMMISSION OF THE CITY OF ALHAMBRA CHANGING THE NAME OF ADDIE AVENUE TO EDGEWOOD DRIVE IN SAID CITY.

The commission of the City of Alhambra do ordain as follows:

SECTION ONE: That the name of ADDIE AVENUE from front Street to Hellman Avenue in said City be and the same shall hereafter be known and designated as EDGEWOOD DRIVE.

SECTION TWO: The City Clerk shall certify to the adoption of this ordinance and shall cause the same to be published once in the Alhambra Post-Advocate.

Signed and approved this 19th day of June, 1928.

DUPLICATE

Chris Campbell.
President of the Commission.

ATTEST:
R. B. Wallace.
City Clerk.

I HEREBY CERTIFY that the foregoing ordinance was duly

passed and adopted by the Commission of the City of Alhambra at its regular meeting held on the 19 th day of June, 1928, by the following vote, to-wit:

AYES: Commissioners Nuzum, Houser, Dessieux and Campbell.
NOES: None.
ABSENT: None.

R. B. Wallace.
City Clerk.

Copied by F. Harper August 6, 1928; compared by J. Gorman.

PLATTED ON INDEX MAP NO. O.K. Crane
PLOTTED ON ASSESSOR'S MAP NO. O.K. Crane
CHECKED BY Crane 10-11-28

ORDINANCE NO. 1379. See D: 62-235.

AN ORDINANCE OF THE CITY OF ALHAMBRA CHANGING THE NAME OF LINDARAXA PARK EAST OF HIDALGO AVENUE IN SAID CITY.

The Commission of the City of Alhambra do ordain as follows:

SECTION ONE: The name of LINDARAXA PARK east of Hidalgo Avenue in the City of Alhambra is hereby changed so that the northerly portion thereof shall hereafter be known and designated as LINDARAXA PARK NORTH, and the Southerly portion thereof shall hereafter be known and designated as LINDARAXA PARK SOUTH.

SECTION TWO: The City Clerk shall certify to the adoption of this Ordinance and shall cause the same to be published once in the Alhambra Post-Advocate.

Signed and approved this 21st day of June, 1927.

DUPLICATE

Chris Campbell.
President of the Commission.

ATTEST:

R. B. Wallace
City Clerk.

I HEREBY CERTIFY that the foregoing Ordinance was duly passed and adopted by the Commission of the City of Alhambra at a regular meeting thereof held on the 21st day of June, 1927, by the following vote, to-wit:

AYES: Commissioners Nuzum, Mills, Archer, Carroll and Campbell.
NOES: None.
ABSENT: None.

R. B. Wallace
City Clerk.

Copied by F. Harper August 6, 1928; compared by J. Gorman.

PLATTED ON INDEX MAP NO. O.K. Crane 10-11-28
PLOTTED ON ASSESSOR'S MAP NO. O.K. Crane 10-11-28
CHECKED BY Crane 10-11-28

ORDINANCE NO. 1358. See D-62-235

AN ORDINANCE OF THE CITY OF ALHAMBRA CHANGING THE NAMES OF CERTAIN PUBLIC STREETS IN SAID CITY.

The Commission of the City of Alhambra do ordain as follows:

SECTION ONE: That certain public streets within said City, heretofore known as MERIDIAN AVENUE between the northerly line of Ross Avenue and the northerly line of Tract No. 5465, and LA PALOMA AVENUE between the southerly line of Tract No. 5931 and the southerly line of Norwood Place, be andthe same are hereby changed to, and the same shall hereafter be known and designated as LA GOLONDRINA AVENUE.

SECTION TWO: That a certain public street within said City, heretofore known as MIDWICK AVENUE between the northerly line of Ramona Terrace and the northerly line of Tract No. 5465, be and the same is hereby changed to, and the same shall hereafter be known and designated as MERIDIAN AVENUE.

SECTION THREE: The City Clerk shall certify to the adoption of this Ordinance and cause the same to be published once in the Alhambra Post-Advocate.

Signed and approved this 18th day of January, 1927.

DUPLICATE #

Chris Campbell.
President of the Commission.

ATTEST:
R. B. Wallace.
City Clerk.

I HEREBY CERTIFY that the above Ordinance was duly passed and adopted by the Commission of the City of Alhambra at a regular meeting thereof held on the 18th day of January, 1927, by the following vote, to-wit:

AYES: Commissioners Nuzum, Mills, Archer, Carroll and Campbell.
NOES: None.
ABSENT: None.

R.B. WALLACE
City Clerk.

Copied by F. Harper August 6, 1928; compared by J. Gorman.

O.K Crane 10-11-28

O.K. Crane 10-11-28

Crane 10-11-28

ORDINANCE NO. 1345. See D:56-219

AN ORDINANCE OF THE CITY OF ALHAMBRA CHANGING THE NAME OF COURT LINDARAXA TO LINDARAXA PARK.

The Commission of the City of Alhambra do ordain as follows:

SECTION ONE: That the name of COURT LINDARAXA, a public street within the City of Alhambra, be and the same is hereby changed to, and the same shall hereafter be known and designated as LINDARAXA PARK.

SECTION TWO: The City Clerk shall certify to the adoption of this ordinance and cause the same to be published once in the Alhambra Post-Advocate.

Signed and approved this 23rd day of November, 1926.

DUPLICATE #

Chris Campbell
President of the Commission

ATTEST:

R. B. Wallace
City Clerk.

I hereby certify that the foregoing Ordinance was adopted by the Commission of the City of Alhambra at its adjourned regular meeting held on the 23rd day of November 1926, by the following vote, to-wit:

AYES: Commissioners Nuzum, Mills, Archer, Carroll and Campbell.
NOES: None.
Absent: None.

R. B. Wallace
City Clerk.

Copied by F. Harper August 6, 1928; compared by J. Gorman.

MATTER ON INDEX MAP NO. O.K. Crane 10-10-28
O.K. Crane 10-11-28
Crane 10-11-28

ORDINANCE NO. 731 D-69-19

AN ORDINANCE OF THE BOARD OF TRUSTEES OF THE CITY OF REDONDO BEACH ORDERING THAT ALL THAT PORTION OF THOSE CERTAIN STREETS IN THE CITY OF REDONDO BEACH AS ORIGINALLY DEDICATED WITH MAP OF TRACT NO. 10301, AS RECORDED IN BOOK 146, PAGES 90 and 91 of MAPS, RECORDS OF LOS ANGELES COUNTY, STATE OF CALIFORNIA, BE CLOSED UP, VACATED AND ABANDONED FOR ALL STREET, ALLEY AND OTHER PUBLIC USES ANDPURPOSES AS CONTEMPLATED BY RESOLUTION OF INTENTION NO. 734.

The Board of Trustees of the City of Redondo Beach do ordain as follows:

SECTION 1: That all those certain Streets known as Camino de la Costa, Vista del Mar, Paseo de la Playa and Camino del Casino, as dedicated on Map of Tract 10301 as recorded in Book 146 pages 90 and 91 of Maps, Records of Los Angeles County, State of California, be and the same are hereby closed up, vacated and abandoned for all street, alley and other public purposes as contemplated by Resolution of Intention No. 734 of the City of Redondo Beach, passed and adopted the 4th day of June, 1928.

SECTION 2: That the said work is for the closing up of those certain public streets in the City of Redondo Beach which are particularly described in Section 1 hereof, and it appears to said Board of Trustees that there are no damages, costs or expenses arising out of said work and that no assessment is necessary for said work, and therefore no commissioners are appointed to assess benefits and damages for such work and to have general supervision thereof.

Section 3. The City Clerk shall certify to the adoption of this Ordinance and shall cause the same to be published by one (1) insertion in the Redondo Daily Breeze, and thereupon and thereafter ~~shall~~ the same shall be in full force and effect.

Passed and adopted by the Board of Trustees of said City of Redondo Beach and approved by the Mayor of said Board of Trustees this 16th day of July 1928.

May B. Hopkins
Mayor of the City of Redondo Beach.

ATTEST: C. C. Mangold
City Clerk.

(SEAL)

DUPLICATE

STATE OF CALIFORNIA,)
) ss.
COUNTY OF LOS ANGELES,)
CITY OF REDONDO BEACH)

I, C. C. MANGOLD, City Clerk and ex-officio Clerk of the Board of Trustees of the City of Redondo Beach, hereby certify that the foregoing Ordinance is a true and correct copy of ORDINANCE NO. 731 on file in my office.

IN WITNESS WHEREOF, I have hereunto set my hand and affixed corporate seal of the city of Redondo Beach this 24th day of July, 1928.

C. C. MANGOLD
City Clerk and Ex-Officio Clerk of the City of Redondo Beach.

(SEAL)

Copied by F. Harper August 6, 1928; compared by J. Gorman.

PLATTED ON INDEX MAP NO. O.K. Crane 10-11-28
PLATTED ON ASSESSOR'S BOOK NO. O.K. Crane 10-11-28
CHECKED BY Crane 10-11-28

Entered on Certificate No. BD-20176 July 26, 1928.
Document No. 85475.
Grantor: Mary A. Dion.
Grantee: City of Montebello.
Nature of Conveyance: Grant Deed.
Date of Conveyance: December 12, 1924.
Consideration: $1
Description: A right of way and easement for public street and highway purposes over, along, in and across the Westerly 5 feet of Lot 10 of Tract Number 1653 as per map thereof recorded in Book 20 Page 105 of Maps, Records of Los Angeles County.
Copied by F. Harper August 7, 1928; compared by J. Gorman.

Dup. D:51-191

PLATTED ON INDEX MAP NO. 36 Booth - 9-1-28
PLATTED ON ASSESSOR'S BOOK NO. 716 Kimball 1-14-29
CHECKED BY Bainum Crane 10-11-28

Recorded in Book 7137 Page 374 Official Records, July 31, 1928.
Grantor: Southern Pacific Railroad Company.
Grantee: City of Glendale.
Nature of Conveyance: Grant Deed.
Date of Conveyance: June 7, 1928. O.R.M. 7137-377
Grant for: Highway purposes.
Description: A strip of land 60 feet in width across the right of way 100 ft wide of the southern Pacific Railroad Company at the station of Sepulveda in the City of Glendale, County of Los Angeles, State of California, the Westerly line of said strip of land being the southerly prolongation across said right of way of the westerly line of Sonora Avenue as shown on map of Tract No. 4935, filed for record in Book 45 page 72 of Maps, records of said County of Los Angeles, as shown tited red on blueprint map of Los Angeles division Drawing B-551, hereto attached and made a part hereof.
Accepted by City of Glendale June 7, 1928; A. J. Van Wie Cy Clrk.
Copied by F. Harper August 7, 1928; compared by J. Gorman.

ENTERED ON INDEX MAP NO. 40 V.H. Brown 10-5-28
ENTERED IN INDEX BOOK NO. 414 Kimball 2-1-29
Bainum Crane 10-11-28.

Recorded in Book 7149 Page 266 Official Records, August 1, 1928.
Grantors: Walter A. Hudd, Addie Hudd.
Grantee: City of El Segundo.
Nature of Conveyance: Street Deed.
Date of Conveyance: May 10, 1928.
Consideration: $1
Grant for: A perpetual easement.
Description: The easterly 25.03 feet of the southerly 46 feet of the northerly 113 feet of Lot 9, Block 98, as shown upon El Segundo Sheet No. 3 and recorded in Map Book 20, pages 22 and 23 of Maps, Records of Los Angeles County, California, on file in the office of the County Recorder of said County.
Accepted by City of El Segundo July 6, 1928; V. McCarthy Cty Clrk.
Copied by F. Harper August 7, 1928; compared by J. Gorman.

Incomplete as to Signatures C.S. 8993 NG

ENTERED ON INDEX MAP NO. 23 Hildebrand 8-15-28
ENTERED IN INDEX BOOK NO. 154 Incomplete; not cut Kimball 1-29-29
Bainum Crane 10-11-28

Recorded in Book 7191 Page 243 Official Records, August 1, 1928.
Grantors: Ernest G. Butt, Olive M. Butt. (OR 7275-29)
Grantee: City of El Segundo.
Nature of Conveyance: Street Deed.
Date of Conveyance: April 30, 1928.
Consideration: $1
Grant for: A perpetual easment.
Description: The Easterly 25.03 feet of the southerly 46 feet of the northerly 159 feet of Lot 9, Block 98, as shown upon El Segundo Sheet No. 3, and recorded in Map Book 20 Pages 22 and 23 of Maps, Records of Los Angeles

Incomplete as to Signatures C.S. 8993 NG

County, California, on file in the office of the County Recorder of said County.
Accepted by City of El Segundo July 6, 1928; V. McCarthy Cy Clrk.
Copied by F. Harper August 8, 1928; compared by J. Gorman.

23 Hildebrand 8-15-28
Incomplete 154 not cat. Kimball 1-29-29
Bainum Crane 10-11-28

Recorded in Book 7164 Page 309 Official Records August, 1, 1928.
Grantors: Ernest Wood, Alice Wood.
Grantee: City of El Segundo ~~District of Los Angeles County.~~
Nature of Conveyance: Street Deed.
Date of Conveyance: April 30, 1928. Consideration: $1
Grant for: A perpetual easement. C.S. 8993.
Description: The Easterly 25.03 feet of the northerly 46 feet of the southerly 141 feet of Lot 9 Block 98 shown upon El Segundo Sheet No. 3 and recorded in Map Book 20 Pages 22 and 23 of Maps, Records of Los Angeles County, on file in the office of the County Recorder of said County.
Accepted by City of El Segundo July 6, 1928; V. McCarthy Cy Clrk.
Copied by F. Harper August 8, 1928; compared by J. Gorman.

23 Hildebrand 8-15-28
154 Kimball 1-29-29
Bainum Crane 10-11-28

Recorded in Book 7149 Page 268 Official Records, August 1, 1928.
Grantor: El Segundo High School. District of Los Angeles County.
Grantee: City of El Segundo.
Nature of Conveyance: Grant of Easement. C.S. 8993
Date of Conveyance: July 23, 1928. Consideration: $5
Grant for:, Road Purposes.
Description: The northerly 40 feet of Lot 6, Block 93, El Segundo Sheet No. 3, Map Book 20, Pages 22 and 23 of Maps, Records of Los Angeles County, California; The Northerly 40 feet of Lot 7, Block 93, El Segundo Sheet No. 3, Map Book 20, Pages 22 and 23 of Maps, Records of Los Angeles County, California; and the Westerly 32 feet of the Northerly 40 feet of Lot 8 Block 93 El Segundo Sheet No. 3, Map Book 20 pages 22 and 23 of Maps, Records of Los Angeles County, California, all on file in the office of the County Recorder of said County.
Accepted by City of El Segundo July 27, 1928; V. McCarthy Clrk.
Copied by F. Harper August 8, 1928; compared by J. Gorman.

23 Hildebrand 8-15-28
154 Kimball 1-29-29
Bainum Crane 10-11-28

Recorded in Book 7144 Page 386 Official Records, August 1, 1928.
Grantors: John J. Spargo, Genelia E. Spargo.
Grantee: City of El Segundo. C.S.8993
Nature of Conveyance: Street Deed.
Date of Conveyance: May 1, 1928. Grant for: Perpetual easement.
Consideration: $1
Description: The easterly 25 feet of the southerly 49 feet of Lot 9, Block 98, as shown upon El Segundo Sheet No. 3 and recorded in Map Book 20, Pages 22 and 23 of Maps, Records of Los Angeles County, on file in the office of the County Recorder of said County.
Accepted by City of El Segundo July 6, 1928; V. McCarthy Cy Clrk.
Copied by F. Harper August 8, 1928;compared by J. Gorman.

23 Hildebrand 8-15-28

154 Kimball 1-29-29

Bainum Crane 10-11-28

~~Recorded in Book 7221 Page 136 Official Records, Aug. 1, 1928,~~

RESOLUTION NO. 223. See D:69-1

A RESOLUTION OF THE CITY COUNCIL OF THE CITY OF SAN GABRIEL ORDERING THE WORK OF VACATING, ABANDONING AND CLOSING UP FOR HIGHWAY AND ALLEY PURPOSES THAT CERTAIN PORTION OF THE HEREIN AFTER DESCRIBED ALLEY, TO WIT: THE SOUTHERLY FIVE FEET OF THAT CERTAIN ALLEY, IN SAID CITY, WHICH ADJOINS THE NORTHERLY PORTIONS OF LOTS1,2,3,4 and 5 of TRACT 7946, AS PER MAP RECORDED IN BOOK 93, PAGES 27-28, RECORDS OF LOS ANGELES COUNTY, AND WHICH SAID PORTION IS BOUNDED ON THE EAST BY EUCLID AVENUE AND ON THE WEST BY THE BOUNDARY LINE OF SAID TRACT 7946.

The City Council of the City of San Gabriel do resolve as follows:

SECTION 1. That the public interest and convenience requires the improvement herein described, and the City Council of the City of San Gabriel, hereby orders the work of vacating and abandoning and closing up for public street and alley purposes all of the following described property, to-wit:

That certain portion of an alley, in said City, described as the Southerly five feet of that certain alley, in said City, which adjoins the Northerly portions of Lots 1, 2, 3, 4 and 5 of Tract 7946, as per map recorded in Book 93 pages 27-28 records of Los Angeles County, and which said portion is bounded on the East by Euclid Avenue and on the West by the boundary line of said Tract 7946.

SECTION 2. That said work is for vacating, abandoning and closing up, in whole, for street and alley purposes all right, title or interest in and to all easements over the property described in Section 1 hereof, and that it appears to said City Council that there are no costs, damages or expenses occasioned by or arising out of said work, and that no assessment is necessary to pay any costs, damages or expenses for the same and that, therefore, no commissioners are appointed to assess damages or benefits for said work, or to have general supervision thereof.

SECTION 3. That said work and improvement of vacating, abandoning and closing up hereby ordered is done pursuant to Resolution of Intention No. 215 of said City, andin accordance with and under the provisions of an Act of the legislature of the State of California, entitled, "An act to provide for laying out, opening, extending, widening, straightening or closing up