

IN RE CHANGE OF NAMES OF LA PERE)
DRIVE AND CERTAIN OTHER STREETS }
TO LA PEER DRIVE

Minute Book 235 Page 382
November 23, 1937

On motion of Supervisor John Anson Ford, unanimously carried, and in accordance with a recommendation by the County Surveyor, it is ordered that the name of that portion of La Pere Drive as shown on map of Tract No. 7615, recorded in Book 85, pages 15 et seq., of Maps, records of the County of Los Angeles, which lies northerly of the boundary of the City of Los Angeles as the same existed on November 9, 1937, be, and the same hereby is, changed to and established as LA PEER DRIVE; and that the name of that certain public street known as La Peer Avenue and La Peer Street, extending from Melrose Avenue as shown on map of Tract No. 5125, recorded in Book 62, pages 39 and 40, of Maps, records of said county, northerly to Santa Monica Boulevard, be, and the same hereby is, changed to and established as LA PEER DRIVE.
Copied by G. Cowan March 21, 1938; compared by Stephens.

PLATTED ON INDEX MAP NO.

22 BY Hyde 6-6-38

PLATTED ON CADASTRAL MAP NO. 136 B 167 BY

PLATTED ON ASSESSOR'S BOOK NO. 446 BY J. Wilson 5-10-38

CHECKED BY Kimball CROSS REFERENCED BY R.F. Steen 3-21-38

IN RE CHANGE OF NAME OF }
UNION PLACE TO BOSWELL PLACE, }
SUPERVISORIAL DISTRICT NO. 1 }

Minute Book 236 Page 409
December 28, 1937

On motion of Supervisor Legg, unanimously carried, it is ordered that the name of Union Place between Vancouver Avenue and Woods Avenue, all as shown on map of Tract No. 9797, recorded in Book 136, pages 31 and 32, of Maps, records of the County of Los Angeles, be, and the same hereby is, changed to and established as BOSWELL PLACE.

Copied by G. Cowan March 21, 1938; compared by Stephens.

PLATTED ON INDEX MAP NO.

36 BY Asher 4-14-38

PLATTED ON CADASTRAL MAP NO. 117 B 237 BY Drown 7-20-38

PLATTED ON ASSESSOR'S BOOK NO. 86 BY J. Wilson 5-3-38

CHECKED BY Kimball CROSS REFERENCED BY R.F. Steen 3-21-38

IN RE CHANGE OF NAME OF }
RUTH STREET TO THORNDALE }
ROAD, ROAD DISTRICT NO. 1 }

Minute Book 237 Page 319
January 26, 1938

On motion of Supervisor Legg, unanimously carried, and in accordance with a recommendation by the County Surveyor, it is ordered that the name of Ruth Street as shown on map of Tract No. 8616, recorded in Book 112, page 85 et seq. of Maps, records of the County of Los Angeles, be, and the same hereby is, changed to and established as Thorndale Road.

Copied by G. Cowan March 21, 1938; compared by Stephens.

PLATTED ON INDEX MAP NO.

44 BY Asher 5-13-38

PLATTED ON CADASTRAL MAP NO.

BY

PLATTED ON ASSESSOR'S BOOK NO. 65

BY Kimball 5-5-38

CHECKED BY Kimball CROSS REFERENCED BY R.F. Steen 3-22-38

IN RE CHANGE OF NAME OF MILLARD)
CANYON ROAD TO LINCOLN AVENUE, }
SUPERVISORIAL DISTRICT NO. 5 }

Minute Book 236 Page 300
December 21, 1937

On motion of Supervisor L. M. Ford, unanimously carried, it is ordered that the name of Millard Canyon Road extending from Loma Alta Drive as shown on map of Tract No. 3839, recorded in Book 53, page 16, of Maps, records of the County of Los Angeles, northerly to the northerly terminus of said Millard Canyon Road, be, and the same hereby is, changed to and established as LINCOLN AVENUE.

Copied by G. Cowan March 21, 1938; compared by Stephens.

PLATTED ON INDEX MAP NO. 6 50 BY Asher 7-11-38.

PLATTED ON CADASTRAL MAP NO. BY

PLATTED ON ASSESSOR'S BOOK NO. 373 BY Kimball 4-19-38

CHECKED BY Kimball CROSS REFERENCED BY R.F. Steen 3-24-38

IN RE CHANGE OF NAME OF }
FIFTY-SEVENTH STREET TO } Minute Book 238 Page 36
CHARLENE DRIVE, ROAD DISTRICT } February 8, 1938
NO. 4.

On motion of Supervisor L. M. Ford, unanimously carried, and in accordance with a recommendation by the County Surveyor, it is ordered that the name of Fifty-seventh Street as shown on map of Tract No. 11171, recorded in Book 199, page 41 et seq, of Maps, records of the County of Los Angeles, be, and the same hereby is changed to and established as CHARLENE DRIVE.

Copied by G. Cowan March 21, 1938; compared by Stephens.

PLATTED ON INDEX MAP NO. 24 BY Asher 6-7-38.

PLATTED ON CADASTRAL MAP NO. BY

PLATTED ON ASSESSOR'S BOOK NO. 313 BY Kimball 4-5-38

CHECKED BY Kimball CROSS REFERENCED BY R.F. Steen 3-24-38

IN RE CHANGE OF NAME OF }
FERN AVENUE TO FERN STREET } Minute Book 238 Page 127
SUPERVISORIAL DISTRICT NO. 1 } February 15, 1938

On motion of Supervisor Legg, unanimously carried, it is ordered that the name of Fern Avenue, extending from Potrero Avenue as shown on map of Tract No. 621, recorded in Book 15, pages 182 and 183, of Maps, records of the County of Los Angeles, westerly to Humbert Avenue, be, and the same hereby is, changed to and established as Fern Street.

Copied by G. Cowan March 21, 1938; compared by Stephens.

PLATTED ON INDEX MAP NO. 37 BY Asher 4-5-38.

PLATTED ON CADASTRAL MAP NO. BY

PLATTED ON ASSESSOR'S BOOK NO. 818 BY J. Wilson 5-17-38

CHECKED BY Kimball CROSS REFERENCED BY R.F. Steen 3-24-38

IN RE CHANGE OF NAME OF DOWNEY }
AND SANFORD BRIDGE ROAD TO TRUE } Minute Book 238 Page 193
AVENUE, SUPERVISORIAL DISTRICT NO. 1 } February 23, 1938

On motion of Supervisor L. M. Ford, unanimously carried, it is ordered that the name of Downey and Sanford Bridge Road extending from a line joining the most southerly corner of E. & R. Davis 11 Ac. parcel of land, as shown on Recorder's Filed Map No. 216, on file in the office of the Recorder of the County of Los Angeles, with the southwesterly terminus of the course having a bearing of South 59°15' West in the southeasterly line of said road, in a general northeasterly direction to the southwesterly line of Anaheim Telegraph Road, be, and the same hereby is, changed to and established as TRUE AVENUE.

Copied by G. Cowan March 21, 1938; compared by Stephens.

PLATTED ON INDEX MAP NO. 33

BY Miller 5-19-38

PLATTED ON CADASTRAL MAP NO.

BY

PLATTED ON ASSESSOR'S BOOK NO. 350

BY Hubbard 4-21-38

CHECKED BY *K. Miller*

CROSS REFERENCED

BY

IN RE CHANGE OF NAME OF
SIPHON ROAD TO SAN GABRIEL
BOULEVARD, SUPERVISORIAL
DISTRICT NO. 1

Minute Book 338 Page 193
February 23, 1938

On motion of Supervisor L. M. Ford, unanimously carried, it is ordered that the name of Siphon Road extending from Durfee Avenue as shown on map of Tract No. 3638, recorded in Book 38, page 82, of Maps, records of the County of Los Angeles, north-westerly to San Gabriel Boulevard, at or near the westerly corner of Lot 7, said tract, be, and the same hereby is, changed to and established as San Gabriel Boulevard.

Copied by G. Cowan March 21, 1938; compared by Stephens.

PLATTED ON INDEX MAP NO.

37 37 BY Hyde 7-6-38

PLATTED ON CADASTRAL MAP NO.

BY

PLATTED ON ASSESSOR'S BOOK NO.

810

BY L.W. Moore 3-16-39

CHECKED BY *Kimball*

CROSS REFERENCED BY R.F. Steen 7-27-38

IN RE AREA KNOWN AS
NIGGER SLOUGH; ORDER DESIG-
NATING NAME AS LAGUNAS DE
LOS DOMINGUEZ

Minute Book 239 Page 53
March 15, 1938

Rescinded by following document

On motion of Supervisor McDonough, unanimously carried, it is ordered that the County Surveyor be, and he is hereby instructed to change all of his maps so as to designate the area now known as Nigger Slough as "Lagunas de los Dominguez".

Copied by G. Cowan May 26, 1938; compared by Stephens.

PLATTED ON INDEX MAP NO.

OK.

BY

PLATTED ON CADASTRAL MAP NO.

OK.

BY

PLATTED ON ASSESSOR'S BOOK NO.

OK.

BY

CHECKED BY

CROSS REFERENCED BY R.F. Steen 6-6-36

IN RE NIGGER SLOUGH; ORDER
RESCINDING ORDER AUTHORIZING
CHANGE OF NAME TO "LAGUNAS DE
LOS DOMINGUEZ" AND ESTABLISHING
NAME AS "LAGUNA DOMINGUEZ"

Minute Book 239 Page 222
March 30, 1938

On motion of Supervisor McDonough, unanimously carried, it is ordered that the order adopted by this Board on March 15, 1938, authorizing designation of the Nigger Slough area as "Lagunas de las Dominguez" be, and the same is hereby rescinded. And, it is further ordered that the name of said area be, and the same is hereby changed to "Laguna Dominguez", and that the County Surveyor be, and he is hereby instructed to so designate same.

Copied by G. Cowan May 26, 1938; compared by Stephens.

PLATTED ON INDEX MAP NO.

25
26 Asher 6-15-38.
Miller 6-6-38

BY

PLATTED ON CADASTRAL MAP NO.

BY

PLATTED ON ASSESSOR'S BOOK NO.

BY

CHECKED BY

CROSS REFERENCED BY

Spec. Nat. June

(COPY)

See page 3.

Los Angeles, California
April 27, 1938Mr. Oliver D. Keese
Mr. P. L. Johnson
Mr. H. I. ComlySubject: Name "Nigger Slough" changed
to "Laguna Dominguez"

Gentlemen:

An order of the Board of Supervisors, March 30th, instructs the County Surveyor to designate as "Laguna Dominguez" the area formerly known as "Nigger Slough".

The Flood Control District, by letter April 22nd, in answer to our letter of April 11th, agreed to use the designation "Dominguez Channel" for the channel heretofore called "Gardena Valley and Nigger Slough".

Please have changes made on maps under your jurisdiction as follows:

(1) Show name "Laguna Dominguez" over area covered by the main body of water on: Index Maps 26 and 28 and office prints of same; and any other maps showing the lake. (Eliminate all reference to "Nigger Slough").

(2) Change the Flood Control channel name from "Gardena Valley and Nigger Slough" to "Dominguez Channel" on: Index Maps 25, 26 and 28; ^{and 30} and office prints of same; precinct maps; Assessor's maps; Flood Control Right of Way Maps - C. S. 8204 and 8236; and any other maps showing the channel.

(3) Recommend the above changes for future engravings of the Compton, Inglewood and Torrance Quadrangles. (Attention Mr. Comly particularly).

Yours truly,

ALFRED JONES
County Surveyor

RFF:LW

CC TO A. J.

C.E.A.

File

Copied by G. Cowan May 26, 1938; compared by Stephens.

PLATTED ON INDEX MAP NO.

25 Asher 6-15-38
26 Miller 6-6-38
28 BY Hyde 6-15-38
30 N.H. Brown 7-2-38

PLATTED ON CADASTRAL MAP NO.

BY

PLATTED ON ASSESSOR'S BOOK NO.

BY

CHECKED BY Kimball

CROSS REFERENCED

BY R.F. Steen 8-2-38

LaRouche 474

832
775
88
89
95
403
764
739
533

88 ^{OK} Hubbard 4-3-39
89 ^{OK} " " " "
95 ^{OK} Kimball 4-17-39
832 ^{OK} J. Wilson 4-18-39
403 ^{OK} Kimball 4-21-39
474 ^{OK} Hubbard 6-12-39
533 Kimball 5-29-39
739 ... ^{OK} Kimball 5-29-39
764 Kimball 5-17-39
775 LaRouche 3-9-39

IN RE CHANGES OF NAMES OF
SAN GABRIEL AVENUE AND
CERTAIN OTHER STREETS IN
SUPERVISORIAL DISTRICTS NOS
1, 2 AND 4.

Minute Book 240, Page 373
May 18, 1938

On motion of Supervisor McDonough, unanimously carried, it is ordered that the name of that certain public road heretofore unnamed, known as, or called San Gabriel Avenue, extending from Highland Avenue as shown on map of the Blankenhorn and Chippendale Subdivision, recorded in Book 42, page 77, Miscellaneous Records of the County of Los Angeles, westerly to the easterly boundary of the City of Monrovia, be, and the same hereby is, changed to and established as:

DUARTE ROAD

That the name of the alley along the southerly line of the J. R. Loftus Tract No. 1, as shown on map recorded in Book 11, page 170, of Maps, records of said county, be, and the same hereby is, changed to and established as:

VAN METER STREET

That the name of Van Meter Avenue as shown on map of the J. R. Loftus Tract No. 1, Sheet No. 2, recorded in Book 14, page 29, of Maps, records of said county, be, and the same hereby is, changed to and established as:

VAN METER STREET

That the name of Orange Avenue described in Parcel 1 of a deed recorded in Book 15571, page 191, official records of said county, be, and the same hereby is, changed to and established as:

HUNSAKER AVENUE

That the name of that certain public highway known as Puente Road and Puente Avenue, extending from the easterly prolongation of the southerly line of Lot 12, Tract No. 3193, as shown on map recorded in Book 35, pages 79 et seq., of Maps, records of said county, northerly to its northerly terminus near Pomona Boulevard, be, and the same hereby is, changed to and established as:

STIMSON AVENUE

That the name of Stimson Street as shown on map of the Town of Puente, recorded in Book 7, page 87, Miscellaneous Records of said county, be, and the same hereby is, changed to and established as:

STIMSON AVENUE

That the name of Lomita Boulevard (formerly Wilmington & Salt Works Road) extending from the westerly continuation of the curve having a radius of 1040 feet and a length of 28.65 feet in the southerly boundary of Lomita Boulevard as described in deed recorded in Book 12060, page 314, Official Records of said county, easterly to the westerly line of Figueroa Street, be, and the same hereby is, changed to and established as:

250TH PLACE

That the name of Tomlinson Road as shown on map of Tract No. 3020, recorded in Book 31, page 19, of Maps, records of said county, be and the same hereby is, changed to and established as:

NORMANDIE AVENUE

That the name of La Brea Avenue as described in deed recorded in Book 10076, page 14, Official Records of said county, extending from the northwesterly prolongation of the line having a bearing and length of South 30° 36' 25" East 548.85 feet in the northeasterly line of said avenue, southerly to the northerly boundary of the City of Los Angeles, be, and the same hereby is, changed to and established as:

LA CIENEGA BOULEVARD

A 313
2-3-5
332 That the name of La Brea Avenue extending from above mentioned northwesterly prolongation in a general easterly direction to the westerly lines of those certain 100 foot strips of land described in a deed for La Brea Avenue, recorded in Book 15644, page 299, Official Records of said county, be and the same hereby is, changed to and established as:

STOCKER STREET

A 313
3-3-6 That the name of that portion of Overhill Drive as described in deeds to the County of Los Angeles recorded in Book 11677, page 365, and Book 11771, page 276, both Official Records of said county, which lies northwesterly of a line parallel with and 50 feet southeasterly, measured at right angles, from the course of "South 28°48'05" West 392.00 feet" in the center line of La Brea Avenue as described in Parcel 1 of a deed to the County of Los Angeles, recorded in Book 15627, page 233, Official Records of said county, be, and the same hereby is, changed to and established as:

LA BREA AVENUE

A 313
2-3-34-58-59 That the name of Stocker Avenue, extending from the southwesterly terminus of that portion thereof described in deed to the County of Los Angeles, recorded in Book 14,923, page 270, Official Records of said county, in a general northeasterly direction to the westerly boundary of the City of Los Angeles, be, and the same hereby is, changed to and established as:

STOCKER STREET

A 313
6 That the name of Orange Drive as shown on County Surveyor's Map No. B-759, on file in the office of the Surveyor of said county, extending from a line parallel with and 50 feet westerly, measured at right angles, from the course having a bearing of South 14°17'05" West in the center line of said drive, northerly to the southerly line of Slauson Avenue, be, and the same hereby is, changed to and established as:

LADERA PARK AVENUE

A 313
6-57 That the name of that portion of above mentioned Orange Drive extending from above described parallel line southerly to the northerly boundary of the City of Los Angeles, be, and the same hereby is, changed to and established as:

LA BREA AVENUE

A 332 That the name of that certain unnamed road adjacent to the southerly line of Lot 78 of the Ross Subdivision, as shown on map recorded in Book 30, page 24, Miscellaneous Records of said county, and lying between the southerly prolongation of the easterly and westerly lines of said lot, be, and the same hereby is, established as:

NECTARINE STREET

Copied by Crook July 14, 1938; compared by Stephens.

PLATTED ON INDEX MAP NO.

PLATTED ON CADASTRAL MAP NO. 108 B-177

PLATTED ON ASSESSOR'S BOOK NO.

CHECKED BY *Kimball* CROSS REFERENCED

IN RE CHANGE OF NAMES OF PINE AVENUE AND HOLLY AVENUE, SUPERVISORIAL DISTRICT NO. 4, TO MURIEL AVENUE.

24 Asher 8-31-38.

28 BY Asher 8-26-38.

32 Asher 8-24-38.

38 BY *Drown* 12-8-38

46 BY *Kimball* 4-17-39

BY *Kimball* 4-6-39

BY *Kimball* 2-27-39

BY *Kimball* 2-28-39-105-4-5-39

BY *R.F. Steen* 8-8-38

313 *LaRouche* 4-28-39

Minute Book 240, Page 291
May 11, 1938

On motion of Supervisor McDonough, unanimously carried, it is ordered that the name of Pine Avenue as shown on map of Tract No. 8144, recorded in Book 108, page 23, of Maps, records

of the County of Los Angeles, and as shown on map of Tract No. 6742, recorded in Book 82, pages 75 and 76, of Maps, records of said county, be, and the same hereby is, changed to and established as: MURIEL AVENUE.

That the name of Holly Avenue as described in Document 10790-E entered as a memorial on Certificate of Title No. CN-31033, on file in the office of the Registrar of Titles of the County of Los Angeles, be, and the same hereby is, changed to and established as MURIEL AVENUE.

Copied by Crook July 14, 1938; compared by Stephens.

PLATTED ON INDEX MAP NO. 32 BY *Hyde* 9-22-38

PLATTED ON CADASTRAL MAP NO. BY

PLATTED ON ASSESSOR'S BOOK NO. 734 BY *Kimball* 4-21-39

CHECKED BY *Kimball* CROSS REFERENCED BY *R.F. Steen* 9-22-38

IN RE CHANGE OF NAME OF
LOS FLORES DRIVE TO
LAS FLORES DRIVE, ROAD
DISTRICT NO. 5

} Minute Book 239 Page 335
April 12, 1938

On motion of Supervisor McDonough, unanimously carried, it is ordered that the name of Los Flores Drive extending from Olive Avenue, as shown on map of the Johnston and Hay Tract, recorded in Book 9, Page 50, of Maps, records of the County of Los Angeles, southeasterly to Lake Avenue be, and the same hereby is, changed to and established as LAS FLORES DRIVE.

Copied by G. Cowan September 14, 1938; compared by Stephens.

PLATTED ON INDEX MAP NO. 50 BY *Asher* 10-10-38.

PLATTED ON CADASTRAL MAP NO. BY

PLATTED ON ASSESSOR'S BOOK NO.

762 BY *LaRouche* 5-8-39
824 10012 5-29-39

CHECKED BY *Kimball* 762 CROSS REFERENCED BY *R.F. Steen* 9-22-38
LaRouche 824

IN RE CHANGE OF NAME OF
MICHIGAN STREET TO MICHIGAN
AVENUE.

} Minute Book 241 Page 144
June 6, 1938

On motion of Supervisor Legg, unanimously carried, it is ordered that the name of Michigan Street extending from the westerly line of H. T. Hazard's East Side Addition, as shown on map recorded in Book 24, pages 25 et seq., of Miscellaneous Records of the County of Los Angeles, easterly to Dangler Avenue be, and the same hereby is, changed to and established as MICHIGAN AVENUE.

Copied by G. Cowan September 14, 1938; compared by Stephens.

PLATTED ON INDEX MAP NO. 7 BY *Hyde* 10-3-38
36 BY *Asher* 9-28-38.

PLATTED ON CADASTRAL MAP NO. 126 B 229, 126 B 233, 126 B 237 BY *Drown* 12-23-38

PLATTED ON ASSESSOR'S BOOK NO.

360 BY *Kimball* 2-14-39
325 BY *do* 4-10-39
436 BY *Kimball* 2-10-39

CHECKED BY *Kimball* 360 CROSS REFERENCED BY *R.F. Steen* 9-23-38
325
436

IN RE CHANGE OF NAME OF
DUBON DRIVE TO MARBURN
AVENUE, SUPERVISORIAL
DISTRICT NO. 4

Minute Book 243 Page 342
August 24, 1938

On motion of Supervisor L. M. Ford, unanimously carried, it is ordered that the name of that portion of DUBON DRIVE as shown on map of Tract No. 11505, recorded in Book 206, Page 33, et seq., of Maps, Records of the County of Los Angeles, which lies easterly of the southeasterly continuation of the curve having a radius of 275 feet in the northeasterly line of Lot 15, Block C, said tract, be, and the same hereby is, changed to and established as MARBURN AVENUE.

Copied by G. Cowan Dec. 29, 1938; compared by Stephens.

PLATTED ON INDEX MAP NO. 24 BY Asher 1-19-39

PLATTED ON CADASTRAL MAP NO. 108-B-18/ BY C.H.G.

PLATTED ON ASSESSOR'S BOOK NO. 313 OK BY LaRouche 3-24-39

CHECKED BY Kimball CROSS REFERENCED BY R.F. Steen 1-3-39

IN RE CHANGE OF DON
STREET TO ROSEGLEN STREET,
SUPERVISORIAL DISTRICT NO. 1

Minute Book 244 Page 255
September 20, 1938

On motion of Supervisor Legg, unanimously carried, it is ordered that the name of DON STREET (formerly Azusa Lower Road), extending from Peck Road as shown on map of El Monte Rurban Homes, recorded in Book 187, Page 1, et seq., of Maps, records of the County of Los Angeles, easterly to the easterly terminus of said Don Street, be, and the same hereby is, changed to and established as ROSEGLEN STREET.

Copied by G. Cowan Dec. 29, 1938; compared by Stephens.

PLATTED ON INDEX MAP NO. 46 BY Asher 1-31-39.

PLATTED ON CADASTRAL MAP NO. BY

PLATTED ON ASSESSOR'S BOOK NO. 115 BY Kimball 4-26-39

CHECKED BY Kimball CROSS REFERENCED BY R.F. Steen 1-3-39

IN RE CHANGE OF NAME OF
MAPLE AVENUE TO ORANGE
AVENUE, SUPERVISORIAL DIS-
TRICT NO. 1

Minute Book 244 Page 313
September 20, 1938

On motion of Supervisor Legg, unanimously carried, it is ordered that the name of Maple Avenue, extending from Rosecrans Avenue (formerly Orange Street) as shown on map of Tract No. 6251, recorded in Book 67, page 7, et seq., of Maps, records of the County of Los Angeles, southerly to the northerly line of the City of Long Beach, be, and the same hereby is, changed to and established as ORANGE AVENUE.

Copied by G. Cowan Dec. 29, 1938; compared by Stephens.

PLATTED ON INDEX MAP NO. 32 BY Asher 2-23-39.

PLATTED ON CADASTRAL MAP NO. BY

PLATTED ON ASSESSOR'S BOOK NO. 120 - - - Moore 5-19-39
776 BY L.W. Moore 3-16-39

CHECKED BY Kimball 426 - - - Kimball 4-26-39
776 CROSS REFERENCED BY R.F. Steen 1-4-39

IN RE CHANGE OF NAME OF ALLEY }
TO NELLAS STREET, SUPERVISOR-
IAL DISTRICT NO. 3 }

Minute Book 244 Page 320
September 27, 1938

On motion of Supervisor John Anson Ford, unanimously carried, it is ordered that the name of the alley dedicated on map of the Cavanaugh Tract, recorded in Book 45, page 23, of Maps, records of the County of Los Angeles, be, and the same hereby is, changed to and established as NELLAS STREET.

Copied by G. Cowan Dec. 29, 1938; compared by Stephens.

PLATTED ON INDEX MAP NO. 22 BY Woodley 9-29-39

PLATTED ON CADASTRAL MAP NO. 144 B 169 BY DeLancey 12-2-41

PLATTED ON ASSESSOR'S BOOK NO. 85 BY Moore 6-12-39

CHECKED BY LaRouche CROSS REFERENCED BY R.F. Steen 6-12-39

IN RE CHANGE OF NAME OF }
LELEITH DRIVE TO }
NORTHRIDGE DRIVE, SUPER- }
VISORIAL DISTRICT NO. 4 }

Minute Book 245 Page 163
October 13, 1938

On motion of Supervisor L. M. Ford, unanimously carried, it is ordered that the name of LELEITH DRIVE as shown on map of Tract No. 11596, recorded in Book 210, pages 3, et seq., of Maps, records of the County of Los Angeles, be, and the same hereby is, changed to and established as NORTHRIDGE DRIVE.

Copied by G. Cowan Dec. 29, 1938; compared by Stephens.

PLATTED ON INDEX MAP NO. 24 BY Woodley 10-6-39

PLATTED ON CADASTRAL MAP NO. BY

~~PLATTED ON~~ ASSESSOR'S BOOK NO. 313 ^{OK} BY Hubbard 6-12-39

CHECKED BY Kibball CROSS REFERENCED BY R.F. Steen 6-12-39

IN RE CHANGE OF NAME OF ESHLEMAN AVENUE } Minute Book 247 Page 159
TO ESHELMAN AVENUE, SUPERVISORIAL } January 3, 1939
DISTRICT NO. 4 }

On motion of Supervisor Smith, unanimously carried, it is ordered that the name of ESHLEMAN AVENUE as shown on map of Tract No. 3089, recorded in Book 36, Page 88, of Maps, records of the County of Los Angeles, and as shown on map of Tract No. 3377, recorded in Book 37, Page 9, of said Maps, be, and the same hereby is changed to and established as ESHELMAN AVENUE.

Copied by G. Cowan April 19, 1939; compared by Stephens.

PLATTED ON INDEX MAP NO. 28 BY Hyde 10-23-39

PLATTED ON CADASTRAL MAP NO. BY

~~PLATTED ON~~ ASSESSOR'S BOOK NO. 315 BY Moore 6-15-39

CHECKED BY LaRouche CROSS REFERENCED BY R.F. Steen 6-12-39

IN RE CHANGE OF NAME OF }
9TH STREET TO OLYMPIC }
BOULEVARD, SUPERVISORIAL }
DISTRICT NO. 1 }

Minute Book 247, Page 159
January 3, 1939

On motion of Supervisor Smith, unanimously carried, it is ordered that the name of Ninth Street (formerly Mines Avenue) extending from Indiana Street, as shown on map of Tract No. 3840, Sheet No. 6, recorded in Book 49, Page 85, of Maps, Records of the County of Los Angeles, Easterly to the westerly boundary of the City of Montebello, as the same existed on January 1, 1939,

be, and the same hereby is, changed to and established as
OLYMPIC BOULEVARD.

Copied by G. Cowan April 19, 1939; compared by Stephens.

PLATTED ON INDEX MAP NO. 36 BY Asher 5-2-39.

PLATTED ON CADASTRAL MAP NO. ^{117 8 229}_{112 8 243} BY Drown 9-1-39

PLATTED ON ASSESSOR'S BOOK NO. ⁷⁴⁰₄₂₈ BY ^{Moore 6-13-39}_{Moore 6-13-39}

442,86 CHECKED BY
428,740,741 *LaRouche*
304 *Hubbard 723*

CROSS REFERENCED BY ⁷²⁹₈₆ *Moore 6-16-39*
Hubbard 6-13-39
741 Hubbard 6-12-39
442 Moore 6-13-39

IN RE CHANGE OF NAME OF
PALMER CANYON ROAD, CAMP
BALDY ROAD AND MONTE VISTA
AVENUE TO PADUA AVENUE,
SUPERVISORIAL DISTRICT NO. 1)

Minute Book 248, Page 129
February 7, 1939

On motion of Supervisor Smith, unanimously carried, it is ordered that the name of Palmer Canyon Road, extending from the Northerly terminus of said road in the Southeast quarter of Section 22, Township 1 North, Range 8 West, S.B.M., southeasterly to Camp Baldy Road; that the name of Camp Baldy Road extending from said Palmer Canyon Road, southerly along section lines to the southerly line of Alamosa Drive, prolonged; and that the name of Monte Vista Avenue extending from said southerly line, prolonged, southerly along section lines to the southeasterly boundary of the County of Los Angeles, be, and the same hereby are, changed to and established as PADUA AVENUE.
Copied by G. Cowan April 19, 1939; compared by Stephens.

PLATTED ON INDEX MAP NO. ⁴⁹₅₀ BY ^{Woodley 12-13-39}_{Hyde 11-10-39}

PLATTED ON CADASTRAL MAP NO. BY

PLATTED ON ASSESSOR'S BOOK NO. ³⁶⁵₈₁₁ BY ^{Moore 6-3-39}_{Moore 5-17-39}

CHECKED BY *Kimball 811* CROSS REFERENCED BY *R.F. Steen 6-13-39*
LaRouche 365

IN RE CHANGE OF NAME OF
MICHIGAN AVENUE TO
GARFIELD AVENUE,
SUPERVISORIAL DISTRICT NO. 1)

Minute Book 248, Page 188
February 14, 1939

On motion of Supervisor Smith, unanimously carried, it is ordered that the name of Michigan Avenue extending from the southeasterly prolongation of the northeasterly line of Lot 6, Tract No. 9706, as shown on map recorded in Book 137, Page 99, of Maps, Records of the County of Los Angeles, southerly to the northerly boundary of the City of Long Beach, as the same existed on April 22, 1938, be, and the same hereby is, changed to and established as GARFIELD AVENUE.

Copied by G. Cowan April 19, 1939; compared by Stephens.

PLATTED ON INDEX MAP NO. 32 BY Asher 6-8-39

PLATTED ON CADASTRAL MAP NO. BY

PLATTED ON ASSESSOR'S BOOK NO. ¹³⁹₁₂₀ BY ^{Moore 6-15-39}_{*LaRouche 6-16-39*}

CHECKED BY ⁷⁷⁶_{*Moore 120*} CROSS REFERENCED BY *R.F. Steen 6-14-39*
LaRouche 776
139

1939

1940

IN RE CHANGE OF NAME OF
RAILROAD STREET TO
WALNUT STREET, SUPERVISORIAL
DISTRICT NO. 5

Minute Book 246, Page 292
December 7, 1938

On motion of Supervisor McDonough, unanimously carried, it is ordered that the name of Railroad Street as shown on map of Tract No. 6734, recorded in Book 77, page 70, of Maps, Records of the County of Los Angeles, and as shown on map of Tract No. 3568, recorded in Book 87, Pages 82 and 83, of said maps, be, and the same hereby is, changed to and established as WALNUT STREET.

Copied by G. Cowan May 3, 1939; compared by Stephens.

PLATTED ON INDEX MAP NO.

44 BY Woodley 11-14-39

PLATTED ON CADASTRAL MAP NO.

BY

PLATTED ON ASSESSOR'S BOOK NO.

768 BY J. Wilson 3-26-39

CHECKED BY *LoRouche* CROSS REFERENCED BY *R.F. Steen 7-31-39*

IN RE CHANGE OF NAME OF
SAN DIMAS CANON ROAD TO
BUNNELLE AVENUE, SUPERVISORIAL
DISTRICT NO. 1

Minute Book 249, Page 167
March 21, 1939

On motion of Supervisor Smith, unanimously carried, it is ordered that the name of San Dimas Canon Road (also known as San Dimas Canyon Road), extending from the easterly prolongation of the northerly line of the Western Water & Power Company's Tract, as shown on map recorded in Book 14, page 9, of Maps, Records of the County of Los Angeles, southerly to Foothill Boulevard, be, and the same hereby is, changed to and established as BUNNELLE AVENUE.

Copied by G. Cowan July 10, 1939; compared by Stephens.

PLATTED ON INDEX MAP NO.

48 BY Woodley 12-5-39

PLATTED ON CADASTRAL MAP NO.

BY

PLATTED ON ASSESSOR'S BOOK NO.

339 BY J. Wilson 3-15-40

CHECKED BY Kimball CROSS REFERENCED BY *R.F. Steen 7-31-39*

IN RE CHANGE OF NAME OF
DEL MAR AVENUE TO DELLROSE AVENUE,
SUPERVISORIAL DISTRICT NO. 1

Minute Book 249, Page 167
March 21, 1939

On motion of Supervisor Smith, unanimously carried, it is ordered that the name of that portion of Del Mar Avenue, as dedicated on map of Tract No. 8323, recorded in Book 96, page 23 et seq, of Maps, Records of the County of Los Angeles, which lies northwesterly of the northeasterly continuation of the curve having a radius of 109.26 feet in the easterly line of Lot 21, said tract, be, and the same hereby is, changed to and established as DELLROSE AVENUE.

Copied by G. Cowan July 10, 1939; compared by Stephens.

PLATTED ON INDEX MAP NO.

36 BY Woodley 10-24-39

PLATTED ON CADASTRAL MAP NO. 132-B-257
129-B-257

BY Drown 10-2-39

PLATTED ON ASSESSOR'S BOOK NO. 467

BY Hubbard 4-10-40

CHECKED BY *Kimball* CROSS REFERENCED BY *R.F. Steen 7-31-39*

IN RE CHANGE OF NAME OF
LOFIELD ALLEY TO LOFIELD
COURT, SUPERVISORIAL DISTRICT
NO. 5

Minute Book 249, Page 309
April 4, 1939

On motion of Supervisor Smith, unanimously carried, it is ordered that the name of Lofield Alley as shown on map of Tract No. 6132 recorded in Book 67, page 28, of Maps, Records of the County of Los Angeles, be, and the same hereby is, changed to and established as LOFIELD COURT.

Copied by G. Cowan July 10, 1939; compared by Stephens.

PLATTED ON INDEX MAP NO.

11 44 BY Hyde 7-26-39

PLATTED ON CADASTRAL MAP NO.

BY

PLATTED ON ASSESSOR'S BOOK NO.

768 BY J. Wilson 3-26-40

CHECKED BY LaRouche CROSS REFERENCED BY R.F. Steen 7-31-39

IN RE CHANGE OF NAME OF
CENTER STREET TO WASHINGTON
BOULEVARD, SUPERVISORIAL
DISTRICT NO. 1

Minute Book 249, Page 365
April 11, 1939

On motion of Supervisor Smith, unanimously carried, it is ordered that the name of that portion of Center Street extending from Whittier Boulevard, at or near the southeasterly corner of the State Reform School, westerly and northwesterly to the southeasterly terminus of the curve having a radius of 1000 feet and a length of 329.41 feet in the center line of Center Street as described in deed recorded in Book 12519, page 68, Official Records of the County of Los Angeles; and that the name of that portion of Center Street lying 40 feet on each side of said center line, between said southeasterly terminus and the boundary of the City of Montebello, be, and the same hereby are, changed to and established as WASHINGTON BOULEVARD.

Copied by G. Cowan July 10, 1939; compared by Stephens.

PLATTED ON INDEX MAP NO.

37 BY V.H. Brown 10-6-39

PLATTED ON CADASTRAL MAP NO.

36 BY Woodley 10-24-39

34 BY " 3-18-40

PLATTED ON ASSESSOR'S BOOK NO.

354 BY Moore 3-19-40

392 BY Knight 2-15-40

791 BY Kimball 2-16-40

842 BY Hubbard 2-14-40

CHECKED BY Kimball CROSS REFERENCED BY R.F. Steen 8-3-39

791
392
842
Wilson 3-34

IN RE CHANGE OF NAME OF
FLINT AVENUE AND EASTSIDE DRIVE
TO SAYBROOK AVENUE, SUPERVISORIAL
DISTRICT NO. 1

Minute Book 250, Page 53
April 18, 1939

On motion of Supervisor Smith, unanimously carried, it is ordered that the name of Flint Avenue (formerly Flint Street) as shown on map of Tract No. 5438, recorded in Book 65, page 26, of Maps, records of the County of Los Angeles; and that the name of Eastside Drive, between Whittier Boulevard and Ferguson Drive, as shown on map of Tract No. 7185, recorded in Book 135, page 65 et seq, of Maps, records of said County, be, and the same hereby are, changed to and established as SAYBROOK AVENUE.

Copied by G. Cowan July 10, 1939; compared by Stephens.

PLATTED ON INDEX MAP NO.

36 BY Woodley 10-24-39

PLATTED ON CADASTRAL MAP NO. 114-117 B 245

BY Drawn 9-1-39

PLATTED ON ASSESSOR'S BOOK NO. 442

BY Hubbard 2-9-40

741 BY Kimball 2-16-40

CHECKED BY Kimball CROSS REFERENCED BY R.F. Steen 8-3-39

741

IN RE CHANGE OF NAME OF
WHEELER AND LA VERNE ROAD
TO BRYDON ROAD, SUPERVISORIAL
DISTRICT NO. 1

Minute Book 250, Page 146
April 25, 1939

①

On motion of Supervisor Smith, unanimously carried, it is ordered that the name of Wheeler and La Verne Road extending from the center line of Section 30, Township 1 North, Range 8 West, S.B.M., northerly to the north line of said section, be, and the same hereby is, changed to and established as BRYDON ROAD. Copied by G. Cowan July 10, 1939; compared by Stephens.

PLATTED ON INDEX MAP NO.

50 BY Hyde 11-10-39

PLATTED ON CADASTRAL MAP NO.

BY

PLATTED ON ASSESSOR'S BOOK NO.

339 BY J. Wilson 3-15-40

CHECKED BY Kimball

CROSS REFERENCED BY Rockhold 3-6-40

IN RE CHANGE OF NAME OF
DOWNEY AND SANFORD BRIDGE ROAD TO
GALLATIN SCHOOL HOUSE ROAD,
SUPERVISORIAL DISTRICT NO. 1

Minute Book 250, Page 146
April 25, 1939

②

On motion of Supervisor Smith, unanimously carried, it is ordered that the name of that portion of that certain public road known as Downey and Sanford Bridge Road, which extends from a line joining the most southerly corner of "E. & R. Davis 11Ac" parcel of land, as shown on Recorder's Filed Map No. 216, on file in the office of the Recorder of the County of Los Angeles, with the southwesterly terminus of the course having a bearing of South 59°15' West in the southeasterly line of said road, northwesterly to the northeasterly prolongation of the southeasterly line of "D. Conant 13.5 A", as shown on said map, be, and the same hereby is, changed to and established as Gallatin School House Road. Copied by G. Cowan July 10, 1939; compared by Stephens.

PLATTED ON INDEX MAP NO.

33 BY Hugh Curran 11-15-39

PLATTED ON CADASTRAL MAP NO.

BY

PLATTED ON ASSESSOR'S BOOK NO.

350 BY Kimball 2-15-40

CHECKED BY Kimball

CROSS REFERENCED BY

IN RE CHANGE OF NAMES OF
MACUTA STREET TO VENITA STREET
AND VENITA STREET TO BISBY STREET,
SUPERVISORIAL DISTRICT NO. 1

Minute Book 250, Page 146
April 25, 1939

③

On motion of Supervisor Smith, unanimously carried, it is ordered that the name of Macuta Street, conveyed to the County of Los Angeles by deed recorded in Book 15659, page 260, Official Records of said County, be, and the same hereby is, changed to and established as Venita Street.

And it is further ordered that the name of Venita Street, conveyed to said county by deed recorded in Book 15693, page 283, Official Records of said county, be, and the same hereby is, changed to and established as BISBY STREET. Copied by G. Cowan July 10, 1939; compared by Stephens.

PLATTED ON INDEX MAP NO.

44 BY Hyde 7-26-39

PLATTED ON CADASTRAL MAP NO. 14/B273

BY Reynolds 6-18-40

PLATTED ON ASSESSOR'S BOOK NO.

817 BY Hubbard

CHECKED BY J. Wilson

CROSS REFERENCED BY

IN RE CHANGE OF
LOWER AZUSA ROAD TO
LOS ANGELES STREET,
SUPERVISORIAL DISTRICT
NO. 1

Minute Book 251, Page 131
June 6, 1939

On motion of Supervisor McDonough, unanimously carried, it is ordered that the name of LOWER AZUSA ROAD, extending from Azusa Canyon Road, near the southeast corner of Section 8, Township 1 South, Range 10 West, S.B.M., westerly to the westerly line, and its prolongation southerly, of the north and south quarter quarter quarter section line in the southwest quarter of the southeast quarter of fractional Section 12, Township 1 South, Range 11 West, S.B.M., be, and the same hereby is, changed to and established as LOS ANGELES STREET.
Copied by G. Cowan Sept. 27, 1939; compared by Stephens.

PLATTED ON INDEX MAP NO.

46 BY Hyde 4-4-40

PLATTED ON CADASTRAL MAP NO.

BY

PLATTED ON ASSESSOR'S BOOK NO. 468 ----- Kimball 2-19-40
782 ----- BY Kimball 2-16-40
828 ----- Kimball 2-10-40
415 ----- Hubbard 4-25-40

CHECKED BY Kimball 468
782
415
828

CROSS REFERENCED BY

IN RE CHANGE OF NAMES OF)
LA JUNTA AVENUE AND CERTAIN)
OTHER STREETS IN SUPERVISORIAL)
DISTRICT NO. 1

Minute Book 251, Page 201
June 14, 1939

On motion of Supervisor Smith, unanimously carried, it is ordered that the name of La Junta Avenue as shown on map of Tract No. 10645, recorded in Book 182, pages 36 and 37, of Maps, records of the County of Los Angeles, be, and the same hereby is, changed to and established as Durfee Avenue.

That the name of Olive Street, extending from El Monte Avenue, as shown on map of Tract No. 10727, recorded in Book 167, pages 34 and 35, of Maps, records of said county, easterly to Tyler Avenue, be, and the same hereby is, changed to and established as Freer St.

That the name of Deana Road as shown on map of Tract No. 10727, recorded in Book 173, pages 14 and 15, of Maps, records of said county, be, and the same hereby is, changed to and established as Deana Street.

That the name of Meeker Road extending from Garvey Avenue as shown on map of Tract No. 10782, recorded in Book 185, pages 33 and 34, of Maps, records of said county, northwesterly and northerly to Valley Boulevard, be, and the same hereby is, changed to and established as Meeker Avenue.

Excepting therefrom that portion thereof within the City of El Monte.

That the name of that certain unnamed road extending from Covina Boulevard, at or near the most northerly corner of Lot 6 of O. T. Bassett's Subdivision, as shown on map recorded in Book 59, page 4 et seq., Miscellaneous Records of said county, southeasterly to Puente Avenue, be, and the same hereby is, established as Torch Street.

That the name of Blackley Street as shown on map of Tract No. 11290, recorded in Book 203, page 13 et seq., of Maps, records of said county, be, and the same hereby is, changed to and established as Freer Street.

That the name of Elmsdale Avenue as shown on map of Tract No. 11342, recorded in Book 203, pages 38 and 39, of Maps, records of said county, be, and the same hereby is, changed to and established as Edgebrook Avenue.

That the name of Rush Avenue, extending from a line which joins the most northerly corner of Lot 9, Tract No. 701, as shown on map recorded in Book 16, pages 110 and 111, of Maps, records of said county, with the most westerly point in the boundary of Lot 110, Tract No. 7123, as shown on map recorded in Book 82, page 72 et seq., of Maps, records of said county; southeasterly and easterly to Tyler Avenue, be, and the same hereby is, changed to and established as Rush Street.

Sht-46
A-344

Sht-46
A-817

Sht-46
A-344

Sht-46
A-344
A-803
A-818

Sht-46
A-391

Sht-44
A-371
A-817
1478273

Sht-32
A-321

Sht-36
" 37
A-810
A-818
A-826
1298257
1298261

Sh-37
A-344

That the name of Magnolia Avenue, extending from the easterly line of Tract No. 10806, as shown on map recorded in Book 188, page 36 et seq, of Maps, records of said county, northwesterly to Mountain View Road, be, and the same hereby is, chaged to and established as Magnolia Street.

Sh-37
A-810

That the name of Pollard Avenue, extending from the southeasterly line of Tract No. 11,366, as shown on map recorded in Book 202, pages 36 and 37, of Maps, records of said county, northwesterly to Tyler Avenue, be, and the same hereby is, changed to and established as Rush Street.

Sh-37
A-349
391

That the name of Guirado Street, extending from Workman Mill Road, at or near the most easterly corner of Lot 2, Tract No. 3584, as shown on map recorded in Book 38, page 70, of Maps, records of said county, westerly and southwesterly to Whittier Boulevard, be, and the same hereby is, changed to and established as Guirado Avenue.

Sh-37
A-118

That the name of East Avenue as shown on maps of Tract No. 8025, recorded in Book 100, pages 3 and 4, of Maps, records of said county, and of Tract No. 7186, recorded in Book 81, page 1, of Maps, records of said county, be, and the same hereby is, changed to and established as Tobias Avenue.

Sh-37
A-842

That the name of that certain public road lying between Slauson Avenue and Washington Boulevard and shown as Unnamed Road on map in Book 38, page 47, of Record of Surveys on file in the office of the Recorder of said county, be, and the same hereby is, established as Allport Avenue.

Sh-36
A-791

That the name of that portion of San Gabriel Boulevard (formerly Magill Road) as shown on map of Tract No. 7942, recorded in Book 92, pages 52 and 53 of Maps, records of said county, which lies northeasterly of Rosemead Boulevard (State Highway 168), be, and the same hereby is, changed to and established as San Gabriel Place.

Sh-33
A-354

That the name of Santa Fe Springs and Whittier Road (formerly Fifth Street), as shown on map of Tract No. 5326, recorded in Book 58, pages 56 and 57, of Maps, records of said county, be, and the same hereby is, changed to and established as Flagon Street.

Sh-33
" 34
A-354
A-355
A-486

That the name of Santa Fe Springs and Whittier Road, extending from the southerly continuation of the curve having a length of 206.88 feet, in the easterly boundary of Lot 1, Tract No. 5326, as shown on map recorded in Book 58, pages 56 and 57, of Maps, records of said county, northeasterly to Whittier Boulevard, be, and the same hereby is, changed to and established as Santa Fe Springs Road.

Sh-34
A-355

That the name of Comstock Extension as shown on map of Tract No. 6104, recorded in Book 69, page 39, of Maps, records of said county, be, and the same hereby is, changed to and established as Comstock Avenue.

Sh-34
A-840

The the name of that certain unnamed road along the southwesterly line of Lot 12 of A Resurvey of Gunn's Plat of the Blaisdell Tract, as shown on map recorded in Book 34, page 64, Miscellaneous Records of said county, lying between Gunn Avenue and Mills Avenue, be, and the same hereby is, established as Anaconda Street.

Sh-34
A-840

That the name of that certain unnamed road along the southwesterly lines of Lots 2 and 11 of above mentioned resurvey, lying between Walnut Way and Mills Avenue, be, and the same hereby is, established as Carnell Street.

Sh-34
A-840

The the name of that certain public road, heretofore unnamed, known as, or called Mulberry Road, or Mulberry Drive, along the northeasterly line of Block 1, Tract No. 505, as shown on map recorded in Book 15, pages 94 and 95, of Maps, records of said county, be, and the same hereby is, established as Hawes Street. Copied by G. Cowan Sept. 27, 1939; compared by Stephens.

PLATTED ON INDEX MAP NO. 34-36-H.W. 10-19-39 BY 33-32 Hugh Durran 10-31-39

PLATTED ON CADASTRAL MAP NO. 129 B 257 129 B 261 147 B 273 BY BJR 4-17-40 BJR 4-23-40

PLATTED ON ASSESSOR'S BOOK NO. 118 Knight 3-14-40 321 Moore 2-14-40 BY

CHECKED BY CROSS REFERENCED BY 344 L.P. 2-16-40 345 Knight 2-9-40 346 Moore 3-19-40 371 Kimball 391 Knight 486 Moore 3-18-40 791 Kimball 2-16-40 808 Knight 810 Knight 817 Hubbard 4-3-40 818 Kimball 826 Kimball 840 do 842 Hubbard 2-14-40 E 49

IN RE CHANGE OF NAME OF
FLORENCE AVENUE TO
FLORENCE PLACE, SUPER-
VISORIAL DISTRICT NO. 1

Minute Book 251, Page 344
June 23, 1939

On motion of Supervisor Smith, unanimously carried, and in accordance with the recommendation by the County Surveyor, it is ordered that the name of Florence Avenue as described in deeds to the County of Los Angeles recorded in Book 16431, page 61, and in Book 16390, page 202, both Official Records of said county, be, and the same hereby is, changed to and established as FLORENCE PLACE.

Copied by G. Cowan Sept. 27, 1939; compared by Stephens.

PLATTED ON INDEX MAP NO. 36

36 BY *Hugh Quinn* 3-13-40.

PLATTED ON CADASTRAL MAP NO. 99824 BY

PLATTED ON ASSESSOR'S BOOK NO. 830 BY *Moore* 4-9-40

CHECKED BY CROSS REFERENCED BY *Rockhold* 6-7-40

IN RE CHANGE OF
LEMON AVENUE AND
SUNNYSLOPE BOULEVARD TO
LA PRESA DRIVE, SUPERVISORIAL
DISTRICTS NOS. 1 and 5

Minute Book 252, Page 172
July 18, 1939

On motion of Supervisor McDonough, unanimously carried, it is ordered that the name of Lemon Avenue, extending from Duarte Road (formerly Melville Avenue) as shown on map of Subdivision No. 3 of the Sunny Slope Estate, recorded in Book 55, pages 33 et seq., of Miscellaneous Records of the County of Los Angeles, northerly to Huntington Drive be, and the same hereby is, changed to and established as LA PRESA DRIVE, and that the name of that portion of Sunny Slope Boulevard as shown on map of Sunny Slope Estate Subdivision No. 4, recorded in Book 12, pages 58 and 59, of Maps, records of said county, extending from the southerly prolongation of the westerly line of La Presa Drive, as shown on map of Tract No. 1087, recorded in Book 22, page 194, of Maps, records of said county, in a general southeasterly direction to Huntington Drive, be, and the same hereby is, changed to and established as LA PRESA DRIVE.

Copied by G. Cowan Sept. 27, 1939; compared by Stephens.

PLATTED ON INDEX MAP NO.

44 BY *Woodley* 2-14-40

PLATTED ON CADASTRAL MAP NO. ^{OK} 156 B 261 BY *E-3-40-CED*

PLATTED ON ASSESSOR'S BOOK NO. 707 BY *Hubbard* 3-1-40

CHECKED BY *Kimball* 7-7-40 CROSS REFERENCED BY *Rockhold* 6-11-40

IN RE CHANGE OF NAME OF
OAKWOOD AVENUE TO OAKWAY
AVENUE, SUPERVISORIAL
DISTRICT NO. 1

Minute Book 252, Page 325
August 1, 1939

On motion of Supervisor Smith, unanimously carried, it is ordered that the name of that portion of Oakwood Avenue, in Section 3, Township 1 South, Range 9 West, of the Subdivision of the Ro San Jose and a Portion of the Ro San Jose, as shown on map recorded in Book 22, pages 21 et seq., Miscellaneous Records of the County of Los Angeles, extending from the southerly line of Allen Avenue southerly for a distance of 990 feet, be, and the same is, hereby changed to and established as OAKWAY AVENUE. Copied by G. Cowan Dec. 28, 1939; compared by Stephens.

PLATTED ON INDEX MAP NO.

48 BY Hyde 4-18-40

PLATTED ON CADASTRAL MAP NO.

BY

PLATTED ON ASSESSOR'S BOOK NO. 113

BY Hubbard 3-7-40

CHECKED BY Kimball

CROSS REFERENCED BY Rockhold 6-10-40

IN RE CHANGE OF NAME OF
CENTRAL AVENUE TO DON JULIAN
ROAD, SUPERVISORIAL DISTRICT
NO. 1

Minute Book 252, Page 392
August 8, 1939

On motion of Supervisor Smith, unanimously carried, it is ordered that the name of Central Avenue as shown on map of Tract No. 1343, recorded in Book 20, pages 10 and 11, of Maps, records of the County of Los Angeles, be, and the same hereby is changed to and established as DON JULIAN ROAD. Copied by G. Cowan Dec. 28, 1939; compared by Stephens.

PLATTED ON INDEX MAP NO.

37 BY Woodley 4-12-40
38 BY Woodley 3-21-40

PLATTED ON CADASTRAL MAP NO.

BY

PLATTED ON ASSESSOR'S BOOK NO. 114 -----
391

BY Kimball 2-7-40
Knight 2-20-40

CHECKED BY Kimball 391

CROSS REFERENCED BY Rockhold 6-10-40

IN RE CHANGE OF NAME OF MORTON
ROAD TO CENTURY BOULEVARD,
SUPERVISORIAL DISTRICT NO. 1

Minute Book 254, Page 45
September 19, 1939

On motion of Supervisor Smith, unanimously carried, it is ordered that the name of Morton Road, extending from a straight line in the easterly boundary of the City of Lynwood which joins the southeasterly corner of Lot 132, Tract No. 7984, as shown on map recorded in Book 90, page 34 et seq., of Maps, records of the County of Los Angeles, with the Northeasterly corner of Lot 1, Tract No. 6728, as shown on map recorded in Book 125, pages 19 and 20, of said maps, easterly to the westerly boundary of the City of South Gate, be, and the same hereby is, changed to and established as CENTURY BOULEVARD. Copied by G. Cowan Dec. 28, 1939; compared by Stephens.

PLATTED ON INDEX MAP NO. 32

32 BY K.H. Brown 3-18-40

PLATTED ON CADASTRAL MAP NO.

BY

PLATTED ON ASSESSOR'S BOOK NO.

174 BY LaRouche 2-7-40
321 BY Moore 2-14-40

CHECKED BY Kimball 174
321

CROSS REFERENCED BY Rockhold 6-12-40

IN RE CHANGE OF NAMES OF
McCONNELL AVENUE AND CERTAIN
OTHER STREETS IN SUPERVISORIAL
DISTRICTS NOS. 1, 4 and 5

Minute Book 253, Page 101
August 22, 1939

On motion of Supervisor Smith, unanimously carried, it is ordered that the name of Mozart Street, extending from Culver Boulevard, as shown on map in Book 44, page 4, of Record of Surveys on file in the office of the Recorder of the County of Los Angeles, southeasterly to Jefferson Boulevard, be, and the same hereby is, changed to and established as MC CONNELL AVENUE.

That the name of that portion of McConnell Boulevard dedicated by map of Tract No. 8708, recorded in Book 141, pages 89 and 90, of Maps, records of said county, be, and the same hereby is, changed to and established as MC CONNELL AVENUE.

That the name of that certain state highway, known as or called San Fernando Road, extending from the northwesterly boundary of the City of Los Angeles (being also the southeasterly boundary of fractional Section 24, Township 3 North, Range 16 West, S.B.M.) in a general northerly direction to the northerly line (and its westerly prolongation) of Lot 13, Tract No. 2703, as shown on map recorded in Book 23, pages 20 et seq., of Maps, records of said county, be, and the same hereby is, changed to and established as SIERRA HIGHWAY.

That the name of that certain state highway, known as, or called Mint Canyon Short Cut and Solemint Cut-off, as shown on County Surveyor Map B-1261, Sheets 2 and 3, on file in the office of the Surveyor of said county, extending from above mentioned northerly line of Lot 13 in a general northeasterly direction to the southeasterly line of Sierra Highway, in the east half of Section 21, Township 4 North, Range 15 West, S.B.M., be, and the same hereby is, changed to and established as SIERRA HIGHWAY.

That the name of Sierra Highway, extending from the southerly terminus of San Francisquito Canyon Road (formerly Boquet Canyon Road) as shown on County Surveyor Map No. B-548, on file in the office of the Surveyor of said county, in a general easterly direction to a line parallel with and 30 feet northerly measured at right angles, from the southerly line of the north quarter of Section 21, Township 4 North, Range 15 West, S.B.M., be, and the same hereby is, changed to and established as SOLEDAD CANYON ROAD.

That the name of Sierra Highway, extending from the Ridge Route at Saugus, at or near Station 0+00 as designated on above mentioned County Surveyor Map No. B-548, northerly to the above mentioned southerly terminus of San Francisquito Canyon Road, and that the name of San Francisquito Canyon Road extending from said southerly terminus northeasterly to Bouquet Canyon Road, be, and the same hereby are, changed to and established as BOUQUET CANYON ROAD.

That the name of Anaheim Spadra Road as described in deeds to the County of Los Angeles, recorded in Book 183, page 254, and Book 329, page 60, both Official Records of said county, extending from the southerly boundary of said county, northeasterly to the southerly line of Section 29, Township 2 South, Range 9 West, S.B.M.; that the name of the state highway described in deed recorded in Book 11638, page 222, Official Records of said county, extending from said southerly section line northeasterly to the southwesterly terminus of the state highway shown on County Surveyor Map No. B-587 on file in the office of the Surveyor of said county; and that the name of said last mentioned state highway, extending from said southwesterly terminus in general northerly and northeasterly directions to the westerly terminus of 5th Avenue, in the westerly boundary of the City of Pomona, as shown on said last mentioned map, be, and the same hereby are, changed to and established as BREA CANYON ROAD.

That the name of Haskell Street, extending from Foothill Boulevard (formerly Michigan Avenue) as shown on map of Tract No. 4488 recorded in Book 93, pages 43 and 44, of Maps, records of said county, northerly to Vista Del Valle; and that the name of that certain state highway, part of which is now Vista Del Valle, as shown on County Surveyor Maps No. B-275, B-296, and B-297, on file in the office of the Surveyor of said county, extending from said Haskell Street in general easterly and northeasterly directions to the boundary of the City of Pasadena in the southeast quarter of the southeast quarter of Section 25, Township 2 North, Range 13 West, S.B.M. and extending from the easterly boundary of said

Index 23
A-332

Index 23
A-101

Index 62
A-104
A-175

Index 62
A-169
A-382
A-790

Index 62
A-169
A-377
A-382

Index 62
A-377

Index 39-48-49
A-342 343-784

Index 16-51
A-78- A-777
CAD 186 B 225
" 189 B 225
" 192 B 225

city, in the easterly line of said Section 25, in general northeasterly and northwesterly directions to the easterly boundary of said city in the easterly line of Section 24, said township and range, be, and the same hereby are, changed to and established as ANGELES CREST HIGHWAY.

That the name of State Highway VII - L.A. 61 (known as Angeles Crest Highway), extending from the northerly boundary of the City of Pasadena, in the southerly line of Section 13, Township 2 North, Range 13 West, S.B.M., in a general northeasterly direction to Pear Blossom Highway, at or near Swartout Post Office, in Big Pines Recreation Camp, be, and the same hereby is, established as ANGELES CREST HIGHWAY.

That the name of that certain public highway, heretofore unnamed, known as, or called Angeles Forest Highway, or Angeles Highway, extending from Sierra Highway, at or near the northerly line of the northwest quarter of Section 23, Township 5 North, Range 12 West, S.B.M., in a general southerly direction to State Highway VII - L.A. 61 (known as Angeles Crest Highway), be, and the same hereby is, changed to and established as ANGELES FOREST HIGHWAY.

That the name of State Highway VII - L.A. - 59, also known as Fort Tejon Road and Elizabeth Lake and Gorman Station Road, extending from State Highway VII - L.A. - 4, as shown on County Surveyor Map No. B-561, on file in the office of the Surveyor of said county, in a general easterly direction to the westerly line of fractional Section 14, Township 8 North, Range 17 West, S.B.M., be, and the same hereby is, changed to and established as LANCASTER ROAD.

That the name of the state highway known as or called Avenue C-6 (Fairmont Neenach Road), extending from above mentioned westerly line of fractional Section 14, easterly to the midpoint of the curve in said highway joining said Avenue C-6 with 269th Street West, as shown on County Surveyor Map No. B-1411, Sheet 2, on file in the office of the Surveyor of said county, be, and the same hereby is, changed to and established as AVENUE C-6-LANCASTER ROAD.

That the name of the state highway known as or called 269th Street West, (Fairmont Neenach Road) extending from above mentioned midpoint southerly to the midpoint of the curve in said highway joining said 269th Street West with Avenue C-15, all as shown on said last mentioned County Surveyor's map, be, and the same hereby is, changed to and established as 269TH STREET WEST - LANCASTER ROAD.

That the name of the state highway known as or called Avenue C-15 (Fairmont Neenach Road), extending from said last mentioned midpoint easterly to the midpoint of the curve joining said Avenue C-15 with 244th Street West, all as shown on said last mentioned County Surveyor's map, be, and the same hereby is, changed to and established as AVENUE C-15-LANCASTER ROAD.

That the name of the state highway known as or called 244th Street West (Fairmont Neenach Road) extending from said last mentioned midpoint southerly to Engineers Station 143+25.89 as shown on said last mentioned County Surveyor Map, be, and the same hereby is, changed to and established as 244TH STREET WEST - LANCASTER ROAD.

That the name of the state highway known as or called Fairmont Neenach Road, as shown on County Surveyor Map No. B-1411, Sheet 1, on file in the office of the Surveyor of said county, extending from above mentioned Engineers Station 143+25.89, southeasterly to Avenue D-15, at or near the westerly line of Lot 114 of the Fruit Growers Mutual Society's Subdivision, all as shown on said last mentioned County Surveyors Map, be, and the same hereby is, changed to and established as LANCASTER ROAD.

That the name of the state highway known as or called Avenue D-15 (Fairmont Neenach Road) extending from said westerly line of Lot 114, easterly to Engineers Station 344+58.74 as shown on County Surveyor Map No. B-1422, Sheet 2, on file in the office of the Surveyor of said county, be, and the same hereby is, changed to and established as Avenue D-15-LANCASTER ROAD.

That the name of the state highway known as or called Fairmont Neenach Road as shown on said last mentioned County Surveyor's map, extending from said Engineers Station 344+58.74, easterly and south-easterly to Avenue E-15, at or near Engineers Station 237+57.40, as shown on said last mentioned County Surveyors map, be, and the same hereby is, changed to and established as LANCASTER ROAD.

That the name of the state highway known as or called Avenue E-15 (Fairmont Neenach Road), extending from above mentioned Station 237+57.40 easterly to 190th Street West, at or near the northeasterly corner of Section 33, Township 8 North, Range 15 West, S.B.M., be, and the same hereby is, changed to and established as AVENUE E-15-LANCASTER ROAD.

That the name of the state highway known as or called 190th Street West (Fairmont Neenach Road) as shown on County Surveyor Map No. B-1422, Sheet 2, on file in the office of the Surveyor of said county, extending from the northerly line of Section 34, Township 8 North, Range 15 West, S.B.M., southerly to the midpoint of the curve having a radius of 300 feet and a length of 470.69 feet in the center line of said highway, as shown on said last mentioned County Surveyor map, be, and the same hereby is, changed to and established as 190TH STREET WEST-LANCASTER ROAD.

That the name of the state highway known as or called Fairmont Neenach Road and Avenue F-8, extending from last above mentioned midpoint easterly to 167th Street West as shown on County Surveyor Map No. B-1422, Sheet 1, on file in the office of the Surveyor of said county, be, and the same hereby is, changed to and established as AVENUE F-8-LANCASTER ROAD.

That the name of the state highway known as or called 167th Street West, extending from Avenue F-8 to the midpoint of the curve having a radius of 500 feet and a length of 508.64 feet in the center line of the state highway as shown on said last mentioned County Surveyors Map, be, and the same hereby is, changed to and established as 167TH STREET WEST-LANCASTER ROAD.

That the name of the state highway known as or called Fairmont-Neenach Road as shown on said last mentioned map and as shown on County Surveyor Map No. B-1451, Sheet 2, on file in the office of the Surveyor of said county, extending from last above mentioned midpoint southeasterly to the midpoint of the curve in said highway having a radius of 400 feet and a length of 436.33 feet, near the westerly line of Lot 2 in the northwest quarter of Section 6, Township 7 North, Range 14 West, S.B.M., be, and the same hereby is, changed to and established as LANCASTER ROAD.

That the name of the state highway known as or called 160th Street West (Fairmont-Neenach Road) as shown on said County Surveyor Map No. B-1451, Sheet 2, extending from last above mentioned midpoint southerly to Avenue G-8 as shown on said last mentioned County Surveyor's map, be, and the same hereby is, changed to and established as 160TH STREET WEST-LANCASTER ROAD.

That the name of the state highway known as or called Avenue G-8 (Fairmont-Neenach Road) as shown on said last mentioned County Surveyor's map, extending from 160th Street West, at or near the southwest corner of the northwest quarter of above mentioned Section 6, easterly to Engineers Station 193+21.24 in the center line of said state highway, as shown on said last mentioned County Surveyor Map, be, and the same hereby is, changed to and established as AVENUE G-8-LANCASTER ROAD.

That the name of the state highway known as or called Fairmont-Neenach Road, as shown on said last mentioned County Surveyor's map, and as shown on County Surveyor Map No. B-1451, Sheet 1, on file in the office of the Surveyor of said county, extending from said Engineer Station 193+21.24, in a general southeasterly direction to Engineer Station 26+85.75 in the center line of said highway, as shown on said last mentioned map, be, and the same hereby is, changed to and established as LANCASTER ROAD.

That the name of the state highway known as or called Fairmont-Neenach Road as shown on said last mentioned County Surveyor's map, extending from above mentioned Engineers Station 26+85.75 southerly to Engineers Station 4+55.13 in the center line of said highway, as shown on said last mentioned map, be, and the same hereby is, changed to and established as 120TH STREET WEST - LANCASTER ROAD.

Index 73
A-352-OKIndex 73
A-352Index 72-73
A-352-OKIndex 72
A-352Index 72
A-352 OKIndex 72
A-352 OKIndex 72
A-352Index 72
A-352Index 72
A-352Index 72
A-71 OK

A-71-72-73
Index 70-71-72

That the name of the state highway known as or called Avenue I, extending from above mentioned Engineers Station 4th 55.13 southeasterly to the south line of Section 11, Township 7 North, Range 14 West, S.P.M., and extending easterly along section lines to Antelope Highway at Lancaster, be, and the same hereby is, changed to and established as AVENUE I-LANCASTER ROAD.

A-338-335
Index 13-14-15-47

That the name of State Highway VII-L.A.-62, also known as San Gabriel Forest Highway, and San Gabriel Canyon Road, extending from the northerly boundary of the City of Azusa, as shown on County Surveyor Map No. B-1140, on file in the office of the Surveyor of said county, in general northerly, north-easterly, and northwesterly directions, to the southerly line of Section 20, Township 2 North, Range 9 West, S.B.M., as shown on County Surveyor Map No. B-850, on file in the office of said Surveyor, be, and the same hereby is, changed to and established as SAN GABRIEL CANYON ROAD.

A-338
Index 15

That the name of above mentioned State Highway VII-L.A.-62, also known as or called San Gabriel Canyon Road, San Gabriel Forest Highway, and Crystal Lake Road, extending from above mentioned southerly line of Section 20, Township 2 North, Range 9 West, S.B.M., in a general northerly direction to the northerly terminus of said state highway, be, and the same hereby is, changed to and established as CRYSTAL LAKE ROAD.
Copied by G. Cowan Dec. 28, 1939; compared by Stephens.

PLATTED ON INDEX MAP NO. .as marked in Red.

PLATTED ON CADASTRAL MAP NO.

PLATTED ON ASSESSOR'S BOOK NO.

CHECKED BY *Kimball* CROSS REFERENCED

123-454 (790)
72 (377) (71)
73 (343) 104 338
78 (784) 66 352
169 335 101 382
175 (332) 342
177

66 J. Wilson 4-18-40	104 Knight 4-19-40	332 Knight 4-5-40	373 70
71 Walters 4-10-40	104 J. Wilson 4-12-40	333 70	377 Moore 3-18-40
72 Moore 3-1-40	122 P.R. 4-24-40	338 Hubbard 5-3-40	382 Knight 5-10-40
73 Hubbard 7-26-40	123 LaRouche	335 J. Wilson 4-8-40	459 O.R. Moore 3-14-40
	169 Hubbard	342 J. Wilson 4-22-40	777 Knight
	175 Moore 3-1-40	343 Moore 3-22-40	784 H.G.H. 4-1-40
78 Moore 3-1-40		352 Kimball	790 Moore 4-8-40

BY

I, Willis

IN RE CHANGE OF NAMES OF ARTESIA AVENUE AND CERTAIN OTHER STREETS IN SUPERVISORIAL DISTRICT NO. 1 AND STATE HIGHWAY VII-L.A. 4 (NEW RIDGE ROUTE) SUPERVISORIAL DISTRICT NO. 5

Minute Book 254, Page 396
October 31, 1939

A-113-339-484
Index 48

On motion of Supervisor McDonough, unanimously carried, it is ordered that the name of that certain public road heretofore unnamed or known as ARTESIA AVENUE, lying one-half mile easterly of Walnut Avenue, as shown on map of the Subdivision of the Ro Addition to San Jose and a Portion of the Ro San Jose, recorded in Book 22, page 21 et seq, Miscellaneous Records of the County of Los Angeles; and extending from Cienega Avenue, as shown on said map, northerly to State Highway VII - L.A. 9, be, and the same hereby is changed to and established as SAN DIMAS CANYON ROAD.

A-339
Index 48

That the name of SYCAMORE CANYON ROAD, extending from a line parallel with and 70 feet northwesterly, measured at right angles, from the southeasterly line of Lot 16, Western Water & Power Company's Tract, as shown on map recorded in Book 14, page 9, of Maps, records of said county, southerly to State Highway VII - 9, be, and the same hereby is, changed to and established as SAN DIMAS CANYON ROAD.

(Undeclared Road)
A-339
Index 48

That the name of that certain unnamed road extending in a general northeasterly direction across San Dimas Foothill Park, between Sycamore Canyon Road and Central Avenue, as shown on County Surveyor's Map No. B-996, on file in the office of the Surveyor of said county, be, and the same hereby is established as SAN DIMAS CANYON ROAD.

A-339
Index 48

That the name of that portion of CENTRAL AVENUE which lies within the 50 foot strip of land described in Document No. 13672-G, filed as a memorial on Certificate of Title No. F-5365, in the office of the Registrar of Titles of said county; and which extends from the northeasterly terminus of said 50 foot strip of land northeasterly to the easterly boundary of Tract No. 3232, as shown on map recorded in Book 35, page 91, of Maps, records of said County, be, and the same hereby is, changed to and established as SAN DIMAS CANYON ROAD.

That the name of that portion of CENTRAL AVENUE dedicated on above mentioned map of Western Water & Power Company's Tract, excepting that portion thereof heretofore vacated, be, and the same hereby is, changed to and established as ROMOLA AVENUE.

That the name of FOOTHILL BOULEVARD, extending from the southerly prolongation of the straight line in the westerly boundary of Lot 15, Block A, Tract No. 8661, as shown on map recorded in Book 110, page 73, of Maps, records of said county, easterly to State Highway VII - L.A. - 9, be, and the same hereby is, changed to and established as BASE LINE ROAD.

That the name of FOOTHILL BOULEVARD, extending from the easterly prolongation of the southerly line of Base Line Road (formerly Base Line Avenue) as shown on above mentioned map of Tract No. 8661 northerly to State Highway VII - L.A. - 9, be, and the same hereby is, changed to and established as SAN DIMAS AVENUE.

That the name of that portion of State Highway VII - L.A. - 9, extending from the westerly line of the Nusbickel Tract, as shown on map recorded in Book 34, page 57, of Maps, records of said county, easterly to the southeasterly line of the puddingstone Flood Control Channel, be, and the same hereby is, established as FOOTHILL BOULEVARD.

That the name of OAK STREET as shown on above mentioned map of Tract No. 8661, be, and the same hereby is, changed to and established as OBORG STREET.

That the name of WALNUT STREET as shown on map of Tract No. 9543, recorded in Book 133, page 60, of Maps, records of said county, be, and the same hereby is, changed to and established as ZARA STREET.

That the name of OAKWOOD AVENUE, in Section 3, Township 1 South, Range 9 West, of the above mentioned Subdivision of the Ro San Jose and a Portion of the Ro San Jose, extending from Amelia Avenue easterly to Oakway Avenue, be, and the same hereby is, changed to and established as CHENT STREET.

That the name of POPPY AVENUE, also known as MC MILLAN STREET, extending from Stonacre Street as shown on map of Tract No. 8661, recorded in Book 101, pages 6 and 7, of Maps, records of said county, easterly to Wright Road, be, and the same hereby is, changed to and established as MC MILLAN STREET.

That the name of that portion of WALNUT AVENUE as shown on map of Arcadia Acreage Tract, recorded in Book 10, page 18, of Maps, records of said county, which lies easterly of the southerly boundary of the City of Arcadia as shown on said map, be, and the same hereby is, changed to and established as LONGDEN AVENUE.

That the name of PERRY ROAD extending from the southwesterly prolongation of the southeasterly line of Lot 8, Block 5, Tract No. 8661, as shown on map recorded in Book 204, page 13 et seq., of Maps, records of said county, northerly to Clara Street, be, and the same hereby is, changed to and established as IRA AVENUE.

That the name of PERRY ROAD, extending from above mentioned southerly prolongation of the southeasterly line of Lot 8, Block 5, southerly and southwesterly to the northerly boundary of the City of South Gate, as the same existed on October 15, 1939, be, and the same hereby is, changed to and established as GARY STREET.

That the name of WASHINGTON BOULEVARD as shown on map of Tract No. 8661, recorded in Book 101, page 65 et seq., of Maps, records of the County of Los Angeles, be, and the same hereby is, changed to and established as OLYMPIC BOULEVARD.

That the name of State Highway VII - L.A. - 4, heretofore undesignated, known as, or called New Ridge Route, Castaic Canon Road, San Canyon Cut-off, and U. S. Highway 99, extending from the northwesterly boundary of the City of Los Angeles, as the same existed on October 15, 1939, in a general northwesterly direction to the northerly boundary of the County of Los Angeles, be, and the same hereby is, established as GOLDEN STATE HIGHWAY.
Copied by G. Cowan Dec. 28, 1939; compared by Stephens.

PLATTED ON INDEX MAP NO.

BY

Index 48
A-339

Index 48
A-113-339

Index 48
A-113

Index 48
A-113-339

Index 48
A-113

Index 48
A-813

Index 48
A-113

Index 32
A-321-426

Index 45-46
A-168

Index 36
A-830

Index 32-36
A-339-830

Index 36
A-442

Index 17-62-63
A-104
A-122
A-170
A-175
A-377
A-382
A-767
A-790

113 <313> 122
442-1307 767
321
1366-770-38
333 104
175 168
318-17
171 484

104 J. Wilson 4-12-40	170 Hubbard 4-22-40	339 J. Wilson 3-15-40	402 J. Wilson 3-15-40
113 Hubbard 3-7-40	175 Moore 3-1-40	377 Moore 3-18-40	484 Kimball 3-27-40
122 J. Wilson 4-24-40	321 LaRouche 4-24-40	382 J. Wilson 4-24-40	767 do
168 Hubbard 4-16-40	333 Kimball 4-16-40	438 Moore 3-1-40	760 Moore 4-14-40

PLATTED ON CADASTRAL MAP NO.

BY

PLATTED ON ASSESSOR'S BOOK NO.

BY

CHECKED BY

CROSS REFERENCED

BY *L.L. Wilkins 11-1-40*

IN RE CHANGES OF NAMES OF
EUCALYPTUS AVENUE AND
CERTAIN OTHER STREETS IN
THE SAN DIMAS DISTRICT,
SUPERVISORIAL DISTRICT NO.

Minute Book No. 255, Page 417

DECEMBER 19, 1939

1.

On motion of Supervisor Smith, unanimously carried, and in accordance with a recommendation by the County Surveyor, it is ordered

That the name of EUCALYPTUS AVENUE, extending from Fifth Street, as shown on map of Tract No. 5052, recorded in Book 122, pages 6 and 7, of Maps, records of the County of Los Angeles, southerly to Cienega Avenue, be and the same hereby is, changed to and established as EUCLA AVENUE.

That the name of Clinton Avenue as shown on above mentioned map of Tract No. 5052, be, and the same hereby is, changed to and established as OAKWAY AVENUE.

That the name of that certain unnamed public road lying one quarter mile east of Walnut Avenue, as shown on map of the Subdivision of the Ro Addition to San Jose and a Portion of the Ro San Jose, recorded in Book 22, pages 21 et seq., of Miscellaneous Records of said county, and extending from Allen Avenue southerly to Juanita Avenue, be, and the same hereby is, established as DELANCEY AVENUE.

That the name of ERIE STREET, between Grand Avenue and Sedalia Avenue, as shown on map of the La Verne Tract, recorded in Book 37, page 22, of Miscellaneous Records, of said county, be, and the same hereby is, changed to and established as FORRESTDALE STREET.

That the name of POMONA ROAD as shown on above mentioned map of the La Verne Tract, be, and the same hereby is, changed to and established as CIENEGA AVENUE.

That the name of FIFTH STREET as shown on map of Tract No. 6654, recorded in Book 113, pages 43 and 44, of Maps, records of said county, be, and the same hereby is changed to and established as ALLENBY STREET.

That the name of GLEN AVENUE as shown on above mentioned map of Tract No. 6654, be, and the same hereby is, changed to and established as GLENFIELD AVENUE.

That the name of SAN DIMAS-SPADRA ROAD, extending from Arroyo Avenue, as shown on County Surveyor Map No. B-560, on file in the office of the Surveyor of said county, in a general northerly direction to Covina Boulevard, be, and the same hereby is, changed to and established as SAN DIMAS AVENUE.

That the names of CANNON AVENUE as described in deed recorded in Book 12567, page 169, Official Records of said county; of SAN DIMAS-SPADRA ROAD as conveyed by deed recorded in Book 9666, page 278, of said official records, and of HAZZARD DRIVE as

conveyed by deed recorded in Book 13013, page 211, of said Official Records, be, and the same hereby are, changed to and established as PUDDINGSTONE DRIVE.

That the name of that portion of SAN DIMAS AVENUE as shown on map of Tract No. 1796, Sheet No. 2, recorded in Book 22, pages 38 and 39, of Maps, records of said county, which lies between the westerly prolongation of the northerly line of Lot 10, said tract, and the southwesterly line of the 60 foot strip of land described in above mentioned deed for Hazzard Drive, be, and the same hereby is, changed to and established as PUDDINGSTONE DRIVE.

That the name of HAZZARD DRIVE extending from the Easterly line of last above mentioned San Dimas Avenue, in a general easterly direction to Walnut Avenue as shown on above mentioned map of Tract No. 1796, be, and the same hereby is, changed to and established as PUDDINGSTONE DRIVE.

That the names of HAZZARD DRIVE and WALNUT AVENUE, extending from above mentioned Walnut Avenue shown on map of Tract No. 1796, in a general easterly direction to the southwesterly prolongation of the northwesterly line of Park Avenue, be, and the same hereby are, changed to and established as PUDDINGSTONE DRIVE.

That the names of PARK AVENUE and WALNUT AVENUE, lying along the westerly line of the Palomares Tract as shown on County Surveyor Map No. 8578, on file in the office of the Surveyor of said county, and extending from the southerly boundary of the City of La Verne southerly to the radial line through the mid-point of the curve in the center line of said last mentioned Walnut Avenue, having a length of 169.15 feet, be, and the same hereby are, changed to and established as TONNER AVENUE.

Copied by G. Cowan May 23, 1940; compared by Stephens.

PLATTED ON INDEX MAP NO.

48 BY V.H. Brown 10-29-40
49 BY E.L. Stimple 2-20-41

PLATTED ON CADASTRAL MAP NO.

BY
113 Hubbard 3-10-41
342 Walters 1-30-41
339 BY Kimball 4-14-41
484 Knight 2-20-41

PLATTED ON ASSESSOR'S BOOK NO.

CHECKED BY Kimball
113
342
339
484
785

CROSS REFERENCED BY L. Wells 11-12-40
785 Walters 3-6-41

IN RE CHANGE OF NAME OF
CENTER STREET, BELLFLOWER, TO
TRABUCO STREET,
SUPERVISORIAL DISTRICT NO. 1

} Minute Book 256, Page 84
January 2, 1940

On motion of Supervisor Smith, unanimously carried, it is ordered that the name of Center Street (formerly known, in part, as Jordan Avenue) extending from the easterly line of Woodruff Avenue as shown on map of Somerset Acres, Sheet No. 2, recorded in Book 13, page 81, of Maps, records of the County of Los Angeles, easterly along the southerly line of Section 23, Township 3 South, Range 12 West, Rancho Los Coyotes, to the northerly prolongation of the center line of Chicago Avenue as shown on map of Somerset Acres, Sheet 5, recorded in Book 14, Page 78, of Maps, records of said county, be, and the same hereby is changed to and established as TRABUCO STREET.

Copied by G. Cowan May 23, 1940; compared by Stephens.

PLATTED ON INDEX MAP NO.

33 BY V.H. Brown 12-24-40

PLATTED ON CADASTRAL MAP NO.

BY

E-49 PLATTED ON ASSESSOR'S BOOK NO. 483

BY Kimball 3-21-41

CHECKED BY Kimball

CROSS REFERENCED BY L. Wells 11-13-40

IN RE CHANGE OF NAME OF
PORTION OF POMONA
BOULEVARD TO VALLEY
BOULEVARD

Minute Book 257, Page 267
February 29, 1940

On motion of Supervisor Smith, unanimously carried, it is ordered that the name of POMONA BOULEVARD from its intersection with Garvey Avenue to the crossing of the Southern Pacific Railroad at Puente, be, and the same hereby is changed to VALLEY BOULEVARD. Copied by G. Cowan May 23, 1940; compared by Stephens.

PLATTED ON INDEX MAP NO.

37 BY V.H. Brown 7-26-40
38 BY Booth 7-25-40
46 Hyde 8-1-40

PLATTED ON CADASTRAL MAP NO.

BY

PLATTED ON ASSESSOR'S BOOK NO.

344 BY Knight 5-15-41
391 BY Hubbard 4-28-41

CHECKED BY H. M. KIMBALL¹¹⁴

CROSS REFERENCED BY L. Willis 2-24-41

JAMES WILSON 391

IN RE CHANGE OF NAME OF
FOOTHILL BOULEVARD TO
AMELIA AVENUE, SUPER-
VISORIAL DISTRICT NO. 1

Minute Book No. 258, Page 246
April 9, 1940

On motion of Supervisor Smith, unanimously carried, it is ordered that the name of FOOTHILL BOULEVARD, extending from the westerly prolongation of the straight line in the southerly boundary of Lot 2, Tract No. 3401, as shown on map recorded in Book 37, page 52, of Maps, records of the County of Los Angeles, northerly to the easterly prolongation of the course having a bearing of S. 89° 47' W. in the southerly line of Foothill Boulevard as shown on map in Book 39, page 31, of Record of Surveys on file in the office of the Recorder of said county, be, and the same hereby is, changed to and established as AMELIA AVENUE.

Copied by G. Cowan July 22, 1940; compared by Stephens.

PLATTED ON INDEX MAP NO.

48 BY V.H. Brown 10-29-40

PLATTED ON CADASTRAL MAP NO.

BY

PLATTED ON ASSESSOR'S BOOK NO. 8/3

BY Kimball 3-21-41

CHECKED BY Kimball

CROSS REFERENCED BY L. Willis 2-24-41

IN RE CHANGE OF NAME OF
SANTA FE COURT TO WALNUT
STREET, SUPERVISORIAL DIS-
TRICT NO. 5

Minute Book 258, Page 320
April 16, 1940

On motion of Supervisor Smith, unanimously carried, it is ordered that the name of SANTA FE COURT, as shown on map of New Alta Vista Place No. 2, recorded in Book 10, page 179, of Maps, records of the County of Los Angeles, be, and the same hereby is, changed to and established as WALNUT STREET. Copied by G. Cowan July 22, 1940; compared by Stephens.

PLATTED ON INDEX MAP NO.

44 BY Hyde 8-9-40

PLATTED ON CADASTRAL MAP NO.

BY

PLATTED ON ASSESSOR'S BOOK NO.

302 BY J. Wilson 3-3-41

CHECKED BY H. M. KIMBALL

CROSS REFERENCED BY L. Willis 2-24-41

IN RE COUNTY JAIL:

RESOLUTION DESIGNATING JAIL
FARM AT CASTAIC AS WAYSIDE
HONOR FARM.

Minute Book 259, Page 55
April 30, 1940

On motion of Supervisor Smith, unanimously carried, it is ordered that the name of the jail farm at Castaic be, and the same is hereby designated as Wayside Honor Farm.
Copied by G. Cowan July 22, 1940; compared by Stephens.

PLATTED ON INDEX MAP NO.

63 BY Booth 12-17-40

PLATTED ON CADASTRAL MAP NO.

BY

PLATTED ON ASSESSOR'S BOOK NO. ^{OK 382} 377 ^{Kimball-4-4-41} BY ^{Kimball} ~~Kimball~~

CHECKED BY ^{Kimball 382} JAMES WILSON 377 CROSS REFERENCED BY L. Willis 2-25-41

IN RE CHANGE OF NAME OF
DUARTE AVENUE, EAST OF
MONROVIA, TO ROYAL OAKS
AVENUE

Minute Book 260, Page 330
July 2, 1940

On motion of Supervisor Smith, unanimously carried, it is ordered that the name of Duarte Avenue, as shown on County Surveyor's Map No. 7242, on file in the office of the Surveyor of the County of Los Angeles, extending from the easterly line of Lot 7, Section 30, Township 1 North, Range 10 West, in the Sub-division of the Rancho Azusa de Duarte, as shown on said map, westerly to the westerly terminus of said avenue, be, and the same hereby is changed to and established as ROYAL OAKS AVENUE.
Copied by G. Cowan Nov. 27, 1940; compared by Stephens.

PLATTED ON INDEX MAP NO.

46 BY Hyde 1-20-41

PLATTED ON CADASTRAL MAP NO.

BY

PLATTED ON ASSESSOR'S BOOK NO. 102 BY Kimball 3-7-41

CHECKED BY Kimball CROSS REFERENCED BY L. Willis 2-25-41

IN RE CHANGE OF NAME OF
MALIBU ROAD TO BROAD BEACH
ROAD, SUPERVISORIAL DISTRICT
NO. 4

Minute Book 261, Page 411
August 20, 1940

On motion of Supervisor Hauge, unanimously carried, it is ordered that the name of that portion of that certain public highway heretofore unnamed, known as, or called MALIBU ROAD, as described in final order of condemnation recorded in Book 9434, page 338, of Official Records, in the office of the Recorder of the County of Los Angeles, extending from Engineer's Station 330+41.84, as described in said order, in a general easterly direction to Engineer's Station 420+24.72, as described in said order, be, and the same hereby is, changed to and established as BROAD BEACH ROAD.

Copied by G. Cowan Nov. 27, 1940; compared by Stephens.

PLATTED ON INDEX MAP NO.

19 BY V.H. Brown 12-3-40

PLATTED ON CADASTRAL MAP NO.

BY

PLATTED ON ASSESSOR'S BOOK NO. 792 BY Walters 3-27-41

CHECKED BY H. M. KIMBALL CROSS REFERENCED BY L. Willis 2-26-41

IN RE CHANGE OF NAME OF
SAN GABRIEL RIVER PARKWAY
TO PARKWAY DRIVE, SUPER-
VISORIAL DISTRICT NO. 1

Minute Book 262, Page 111
August 28, 1940

On motion of Supervisor Ford, unanimously carried, it is ordered that the name of SAN GABRIEL RIVER PARKWAY, extending from the southerly boundary of Tract No. 11904, as shown on map recorded in Book 221, pages 14 and 15, of Maps, in the office of the Recorder of the County of Los Angeles, northeasterly to the northeasterly boundary of Tract No. 11046, as shown on map recorded in Book 194, pages 27 and 28, of said maps, be, and the same hereby is, changed to and established as PARKWAY DRIVE. Copied by G. Cowan Nov. 27, 1940; compared by Stephens.

PLATTED ON INDEX MAP NO.

37 BY Hyde 4-9-41

PLATTED ON CADASTRAL MAP NO.

BY

PLATTED ON ASSESSOR'S BOOK NO.

810 BY Kimball 5-20-41

CHECKED BY

Kimball

CROSS REFERENCED BY L. Willis 2-28-41

IN RE CHANGE OF NAMES OF
BULLIS STREET AND CERTAIN
OTHER STREETS (SUPERVISORIAL
DISTRICTS NOS. 1, 2, 4 and 5)

Minute Book 262, Page 196
September 10, 1940

On motion of Supervisor McDonough, unanimously carried, it is ordered:

That the name of BULLIS STREET as described in deed to the County of Los Angeles recorded in Book 8100, page 332, of Official Records, in the office of the Recorder of the County of Los Angeles, be, and the same hereby is, changed to and established as SANTA FE AVENUE. (Supervisory District No. 2)

That the name of RUSH AVENUE as dedicated on map of Tract No. 11322, recorded in Book 221, pages 23 and 24, of Maps, in the office of the Recorder of said county, be, and the same hereby is, changed to and established as RUSH STREET. (Supervisory District No. 1).

That the name of MORTON AVENUE extending from the southerly line of Tract No. 8411, as shown on map recorded in Book 95, page 13, of Maps, in the office of the Recorder of said county, northerly to the terminus of said avenue 188 feet northerly of the northerly line of said tract, be, and the same hereby is, changed to and established as LA CORONA AVENUE.

That the name of that portion of LAS FLORES CANYON ROAD in the southeast quarter of the northwest quarter of Section 22, Township 1 South, Range 17 West, S.B.B.&M., which lies within the 60 foot strip of land shown as Schueren Road on County Surveyor's Map No. B-1521, on file in the office of the Surveyor of said county; and of that portion of the northerly 200 feet of said last mentioned LAS FLORES CANYON ROAD which lies easterly of the easterly line of said 60 foot strip of land, be, and the same hereby is, changed to and established as SCHUEREN ROAD. (Supervisory District No. 4).

Copied by G. Cowan Nov. 27, 1940; compared by Stephens.

PLATTED ON INDEX MAP NO.

32 BY H. Brown 3-3-41
59 E.L. Simple 4-8-41
37 BY Hyde 4-9-41
30

PLATTED ON CADASTRAL MAP NO.

BY 725 Knight 5-16-41

PLATTED ON ASSESSOR'S BOOK NO.

93 BY Walters 3-24-41

364 BY Knight 4-2-41

810 BY Kimball 4-3-41

824 BY Kimball 3-24-41

CHECKED BY Kimball 93
364
810
824
725

CROSS REFERENCED BY L. Willis 2-28-41

IN RE CHANGE OF NAME OF
MORTON AVENUE TO
EL SERENO AVENUE,
SUPERVISORIAL DISTRICT
NO. 5

Minute Book 262, Page 415
October 1, 1940

On motion of Supervisor Smith, unanimously carried, it is ordered:

That the name of Morton Avenue extending from Figueroa Drive (formerly Fig Street), as shown on map of Tract No. 6119, recorded in Book 68, page 44, of Maps, records of said county, southerly to the northerly boundary of the City of Pasadena, be, and the same hereby is, changed to and established as EL SERENO AVENUE.

Copied by Houston Feb. 11, 1941; Compared by Willis.

PLATTED ON INDEX MAP NO. 50 BY *E.L. Stimple 2-28-41*
PLATTED ON CADASTRAL MAP NO. BY
PLATTED ON ASSESSORS BOOK NO. 196 BY *P.W. Atkins 4-10-41*
CHECKED BY *H. W. Willis* CROSS REFERENCED BY L. Willis 3-3-41

IN RE CHANGE OF NAME OF
YOUNG AVENUE AND YODER
PLACE TO LERIDA PLACE,
SUPERVISORIAL DISTRICT NO. 1

Minute Book 264, Page 140
December 3, 1940

On motion of Supervisor Smith, unanimously carried, it is ordered that the name of that portion of YOUNG AVENUE as shown on map of Tract No. 5532, recorded in Book 78, pages 39 and 40, of Maps, in the office of the Recorder of the County of Los Angeles, which lies northwesterly of the northwesterly line, and its northeasterly prolongation, of Lot 327, said tract; and the name of YODER PLACE as shown on map of Tract No. 11018, recorded in Book 195, pages 26 and 27, of said Maps, be, and the same hereby are, changed to and established as LERIDA PLACE.
Copied by Houston Feb. 11, 1941; Compared by Willis.

PLATTED ON INDEX MAP NO. 36 BY *Hyde 3-13-41*
129 B 253
PLATTED ON CADASTRAL MAP NO. 129 B 257 BY *DeLancey 9-15-41*
PLATTED ON ASSESSORS BOOK NO. 467 BY *Kimball 4-8-41*
CHECKED BY *Kimball* CROSS REFERENCED BY L. Willis 3-3-41

IN RE CHANGE OF NAME OF
PORTION OF WASHINGTON
STREET TO FLEMING AVENUE
AND COMPTON BOULEVARD
RESPECTIVELY

Minute Book 264, Page 314
December 17, 1940

On motion of Supervisor Smith, unanimously carried, it is ordered:

That the name of WASHINGTON STREET lying between the southerly line of Tract No. 5084, as shown on map recorded in Book 54, pages 71 and 72, of Maps, in the office of the Recorder of the County of Los Angeles, and the southeasterly prolongation of the northeasterly line of Lot 2, said tract, be, and the same hereby is, changed to and established as FLEMING AVENUE.

That the name of that portion of WASHINGTON STREET as shown on map of Somerset acres, Sheet 1, recorded in Book 13, pages 162 and 163, of said Maps, which lies easterly of the northerly prolongation of the easterly line of Lot 45, said Somerset Acres, be, and the same hereby is, changed to and established as COMPTON BOULEVARD.

Copied by Houston Feb. 11, 1941; Compared by Willis.

PLATTED ON INDEX MAP NO.

33 BY *V.H. Brown 4-30-41*

PLATTED ON CADASTRAL MAP NO.

BY

PLATTED ON ASSESSORS BOOK NO. *483*

BY *Kimball 3-2-41*

CHECKED BY *Kimball*

CROSS REFERENCED BY L. Willis 3-3-41

IN RE CHANGE OF NAMES OF
CORDOVA ROAD AND CERTAIN OTHER
STREETS IN SUPERVISORIAL
DISTRICTS NOS. 1 AND 4.

} Minute Book 263 Page 420
November 19, 1940

On motion of Supervisor Smith, unanimously carried, it is ORDERED:

That the name of CORDOVA ROAD extending from the westerly continuation of the curve in the southerly line of Parcel 19, as shown on map filed in Case No. 396398 of the Superior Court of the State of California in and for the County of Los Angeles, easterly to the easterly prolongation of the northerly line of Lot 11, Tract No. 2923, as shown on map recorded in Book 31, pages 57 and 58, of Maps, in the office of the Recorder of said county, be, and the same hereby is, changed to and established as IMPERIAL HIGHWAY. 1st Supervisorial District.

That the name of ROSE AVENUE as shown on map of Tract No. 9411 recorded in Book 127, page 72, of Maps, in the office of the Recorder of the County of Los Angeles, as shown on map of Tract No. 7007 recorded in Book 85, pages 30 and 31, of said Maps, and as shown on map of Tract No. 7700 recorded in Book 115, pages 15 and 16, of said Maps, be, and the same hereby is, changed to and established as ROSE STREET. 1st Supervisorial District.

That the name of EMERY AVENUE as shown on map of Tract No. 9941 recorded in Book 138, pages 80 and 81, of Maps, in the office of the Recorder of the County of Los Angeles, be, and the same hereby is, changed to and established as EMERY STREET. 1st Supervisorial District.

That the name of CANYON DRIVE as shown on map of Tract No. 2937, recorded in Book 37, page 26, of Maps, in the office of the Recorder of the County of Los Angeles, be, and the same hereby is, changed to and established as WESTERN AVENUE. 4th Supervisorial District.

That the name of that portion of FOURTH STREET, as dedicated on map of Woodland Heights Tract recorded in Book 230, page 9, of Maps, in the office of the Recorder of the County of Los Angeles, which lies northerly of a straight line joining the northerly terminus of the most easterly line of Lot 30, said last mentioned tract, with the southeasterly terminus of the curve having a radius of 15 feet in the southwesterly boundary of Lot 44, said tract, be, and the same hereby is, changed to and established as WOODLAND DRIVE. 4th Supervisorial District.

That the name of any portion of above mentioned FOURTH STREET which lies easterly of above described straight line, be, and the same hereby is, changed to and established as SUNSIDE STREET. 4th Supervisorial District.

Copied by Houston Apr. 3, 1941; Compared by Stephens.

Sht-34

A-152

Sht-44

A-818

A-727

Cad 1418265

Cad 1418265

Cad 1418273

Sht-46

A-817

Sht-28

A-315

Sht-29

A-103

Sht-29

A-103

PLATTED ON INDEX MAP NO. 28

29
34
44
46

BY Hyde 5-27-41

Booth 4-18-41

GREEN 12-1-41

V.H. Brown 5-7-41

Hyde 7-25-41

PLATTED ON CADASTRAL MAP NO.

1418265

BY DeLancey 11-18-41

1418269

1418273

PLATTED ON ASSESSORS BOOK NO.

BY

Kimball 4-11-41

152 Knight 4-22-41

103 Atkins 4-23-41

315 Atkins 4-23-41

727 Hubbard 5-19-41

818 P.W. Atkins 4-15-41

817 Knight 5-16-41

JAMES WILSON 818
103
315

CHECKED BY Kimball

CROSS REFERENCED BY L. Willis 4-4-41

IN RE CHANGE OF NAME OF
COMPTON JABONERIA ROAD TO
COMPTON AND JABONERIA ROAD,
SUPERVISORIAL DISTRICT NO. 1.

Minute Book 263 Page 244
October 29, 1940

On motion of Supervisor Smith, unanimously carried, it is ORDERED that the name of COMPTON JABONERIA ROAD as shown on map of Tract No. 11998, recorded in Book 232, pages 21 and 22, of Maps, in the office of the Recorder of the County of Los Angeles, be, and the same hereby is, changed to and established as COMPTON AND JABONERIA ROAD.

Copied by Houston Apr. 3, 1941; Compared by Stephens.

PLATTED ON INDEX MAP NO.

36 BY Hyde 5-14-41

PLATTED ON CADASTRAL MAP NO.

102 B 241

BY OK. DeLancey 7-18-41

PLATTED ON ASSESSORS BOOK NO.

835

BY Hubbard 5-22-41

CHECKED BY Kimball

CROSS REFERENCED BY L. Willis 4-4-41

IN RE CHANGE OF NAME OF
RACINE STREET TO RACINE
AVENUE, TRACT NO. 11402,
SUPERVISORIAL DISTRICT
NO. 1.

Minute Book 263 Page 309
November 6, 1940

On motion of Supervisor Smith, unanimously carried, it is ORDERED that the name of RACINE STREET in Block D, Tract No. 11402, as shown on map recorded in Book 215, page 45, of Maps, in the office of the Recorder of the County of Los Angeles, as accepted by resolution of the Board of Supervisors of said county recorded in Book 17821, page 266, of Official Records, in the office of said recorder, be, and the same hereby is, changed to and established as RACINE AVENUE.

Copied by Houston Apr. 3, 1941; Compared by Stephens.

PLATTED ON INDEX MAP NO. 32

32 BY E.L. Stimple 5-7-41

PLATTED ON CADASTRAL MAP NO.

78 B 237

BY DeLancey 6-2-41

PLATTED ON ASSESSORS BOOK NO.

139

BY Knight 5-2-41

CHECKED BY H. M. KIMBALL

CROSS REFERENCED BY L. Willis 4-4-41

1941

1942

IN RE CHANGE OF NAME OF
KLINGERMAN AVENUE TO
KLINGERMAN STREET, SUPER-
VISORIAL DISTRICT NO. 1.

Minute Book 266 Page 64
February 11, 1941

On motion of Supervisor Smith, it is ordered that the name of KLINGERMAN AVENUE, extending from Central Avenue, as shown on map of Tract No. 11496, recorded in Book 207, pages 25 and 26, of Maps, in the office of the Recorder of the County of Los Angeles, easterly and southeasterly to its terminus at or near the San Gabriel River, be, and the same hereby is, changed to and established as KLINGERMAN STREET.
Copied by Houston Apr. 4, 1941; Compared by Stephens.

PLATTED ON INDEX MAP NO.

37 BY Hyde 9-12-41

PLATTED ON CADASTRAL MAP NO.

132 B 273 by D. Thomas 5-6-43
BY

PLATTED ON ASSESSORS BOOK NO.

818 Kimball 2-20-42
857 OK Kimball 2-20-42
858 OK BY Kimball 2-20-42
862

CHECKED BY H. M. KIMBALL CROSS REFERENCED BY Houston 8-15-41

① IN RE CHANGE OF NAME OF FIRST
AVENUE TO BASETDALE AVENUE
SUPERVISORIAL DISTRICT NO. 1

Minute Book 267 Page 26
March 18, 1941.

On motion of Supervisor Smith, unanimously carried, it is ordered that the name of that portion of FIRST AVENUE, as shown on map of Tract No. 1343, recorded in Book 20, pages 10 and 11, of Maps, in the office of the Recorder of the County of Los Angeles, lying northeasterly of Don Julian Road (formerly Central Avenue) as shown on said map, be, and the same hereby is, changed to and established as BASETDALE AVENUE.
Copied by Harmon August 25, 1941; compared by Stephens.

PLATTED ON INDEX MAP NO.

37 BY Hyde 9-12-41

PLATTED ON CADASTRAL MAP NO.

BY

PLATTED ON ASSESSOR'S BOOK NO. 391

BY TRUPKE 3-27-42

CHECKED BY H. M. KIMBALL CROSS REFERENCED BY Houston 8-26-41

② IN RE CHANGE OF NAME OF
WOODLYN ROAD TO WOODLYN AVENUE, SUPERVISORIAL DISTRICT
NO. 5

Minute Book 267 Page 26
March 18, 1941.

On motion of Supervisor Smith, unanimously carried, it is ordered that the name of Woodlyn Road as shown on map of Tract No. 12669, recorded in Book 238, page 45, of Maps, in the office of the Recorder of the County of Los Angeles, be, and the same hereby is, changed to and established as WOODLYN STREET.
Copied by Harmon August 25, 1941; compared by Stephens.

PLATTED ON INDEX MAP NO. 44

BY Green 1-29-42

PLATTED ON CADASTRAL MAP NO.

BY

PLATTED ON ASSESSOR'S BOOK NO. 465

BY Micky 1-15-42

CHECKED BY H. M. KIMBALL CROSS REFERENCED BY Houston 8-26-41

- ① IN RE CHANGE OF NAME OF
SECOND AVENUE AND COUNTY
LINE ROAD TO VALLEY HOME
AVENUE, SUPERVISORIAL DIS-
TRICT NO. 1

Minute Book 267 Page 170
April 1, 1941.

On motion of Supervisor Smith, unanimously carried, it is ordered that the name of that certain public road heretofore unnamed, known as, or called SECOND AVENUE and COUNTY LINE ROAD, adjacent to and westerly of the easterly boundary of the County of Los Angeles, and lying between Russell Street as shown on map of Block A of the Lowell Tract, recorded in Book 54, Page 17, of Miscellaneous Records, in the office of the Recorder of said county, and Rosecrans Avenue, at or near the southeasterly corner of Section 13, Township 3 South, Range 11 West, in the Rancho Los Coyotes, be and the same hereby is, changed to and established as, VALLEY HOME AVENUE.

Copied by Harmon August 25, 1941; compared by Stephens.

PLATTED ON INDEX MAP NO. 34 BY GREEN- 12-1-41

PLATTED ON CADASTRAL MAP NO. BY

PLATTED ON ASSESSOR'S BOOK NO. 152 798 BY Strandwold 2-27-42
BY Kimball 2-4-42

CHECKED BY Kimball 152 798 CROSS REFERENCED BY Houston 8-27-41

- ② IN RE CHANGE OF NAME OF
DEEP CANYON ROAD TO PAPAYA
DRIVE, SUPERVISORIAL DIS-
TRICT NO. 1

Minute Book 267 Page 170
April 1, 1941.

On motion of Supervisor Smith, unanimously carried, it is ordered that the name of that portion of DEEP CANYON ROAD (40 feet wide) as dedicated on map of Tract No. 10582, recorded in Book 166, page 36, of Maps, in the office of the Recorder of the County of Los Angeles, which extends in a general southerly direction from the radial line across said road having a bearing of North 8°04'30" East, as shown on said map, be, and the same hereby is changed to and established as, PAPAYA DRIVE.

Copied by Harmon August 25, 1941; compared by Stephens.

PLATTED ON INDEX MAP NO. 38 BY Booth- 12-29-41

PLATTED ON CADASTRAL MAP NO. BY

PLATTED ON ASSESSOR'S BOOK NO. 848 BY Mickey 2-5-42

CHECKED BY H. M. KIMBALL CROSS REFERENCED BY Houston 8-27-41

- ③ IN RE CHANGE OF NAME OF
LENEVE STREET TO SMITHWAY
STREET, SUPERVISORIAL DIS-
TRICT No. 1

Minute Book 267 Page 392
April 22, 1941.

E: 16-251

On motion of Supervisor McDonough, unanimously carried, it is ordered that the name of Leneve Street as described in deed recorded in Book 14982, page 191, of Official Records, in the office of the Recorder of the County of Los Angeles, extending from Flotilla Street to Gaspar Avenue, both as described in said deed, be, and the same hereby is changed to and established as SMITHWAY STREET.

Copied by Harmon August 25, 1941; compared by Stephens.

PLATTED ON INDEX MAP NO. 36 BY W. NEWLON GREEN 10-31-41
 PLATTED ON CADASTRAL MAP NO. 122 BY
 PLATTED ON ASSESSOR'S BOOK NO. 442 BY Micker 1-29-42
 CHECKED BY H. M. KIMBALL CROSS REFERENCED BY Houston 8-27-41

IN RE CHANGE OF NAME OF
 GLOUCESTER STREET TO
 SOUTHSIDE DRIVE, SUPERVISORIAL
 DISTRICT NO. 1

Minute Book 268 Page 300
 May 20, 1941.

On motion of Supervisor McDonough, unanimously carried, it is ordered that the name of GLOUCESTER STREET as dedicated on Map of Tract No. 8649 recorded in Book 131, pages 33 et seq., of Maps, in the office of the Recorder of the County of Los Angeles, be, and the same hereby is, changed to and established as SOUTHSIDE DRIVE.

Copied by Harmon August 27, 1941; compared by Stephens.

PLATTED ON INDEX MAP NO. 36 BY W. N. GREEN 10-31-41
 PLATTED ON CADASTRAL MAP NO. 122 BY
 PLATTED ON ASSESSOR'S BOOK NO. 741 BY Kimball 2-20-42
 CHECKED BY H. M. KIMBALL CROSS REFERENCED BY Houston 8-27-41

IN RE CHANGE OF NAMES OF
 ANTELOPE HIGHWAY AND CERTAIN
 OTHER HIGHWAYS IN SUPERVISORIAL
 DISTRICTS NO. 1 AND 5

Minutes Book 269 Page 200
 June 17, 1941.

On motion of Supervisor Smith, unanimously carried, it is ordered:

Sht-70
 A-73

That the name of ANTELOPE HIGHWAY (formerly Antelope Avenue) as shown on map of the Town of Lancaster, recorded in Book 5, pages 470 and 471, of Miscellaneous Records, in the office of the Recorder of the County of Los Angeles, be, and the same hereby is, changed to and established as SIERRA HIGHWAY.

Sht-7
 A-409
 111 B 221

That the name of that portion within unincorporated territory of said county, of MAGNOLIA STREET as shown on map of Tract No. 6056, recorded in Book 74, page 33, of Maps, in the office of the Recorder of the County of Los Angeles, be, and the same hereby is, changed to and established as ALCOA AVENUE.

Sht-32
 A-139
 78 B 237

That the name of FLORINE STREET (formerly Future Street), in Block B of Tract No. 11835, as shown on map recorded in Book 217, page 34, of Maps, in the office of the Recorder of the County of Los Angeles, be, and the same hereby is, changed to and established as FLORINE AVENUE.

Sht-87
 " 44
 A-99
 A-301
 A-430
 A-727
 " 827
 135 B 261

That the name of BARTLETT STREET (formerly Villa Avenue) as shown on map of Tract No. 5903, recorded in Book 67, page 59, of Maps, in the office of the Recorder of the County of Los Angeles; the name of BARTLETT STREET as shown on map of the Hubbard Ranch Tract and on map of Tract No. 5189, recorded in Book 10, page 173, and Book 90, pages 29 and 30, respectively, of said Maps; and the name of BARTLETT STREET (formerly San Julian Avenue) as shown on maps of Tract No. 3752 and Tract No. 3706, recorded in Book 40, page 69, and Book 40, page 39, res-

pectively, of said Maps, be, and the same hereby are, changed to and established as BARTLETT AVENUE.
Copied by Harmon October 10, 1941; compared by Stephens.

PLATTED ON INDEX MAP NO.

7 Hyde 11-19-41
32 BY " 12-23-41
37 Green 2-4-42
44 Green 1-27-42
70 Green 3-23-42

PLATTED ON CADASTRAL MAP NO. 78 B 237 (32) BY H Woodley 2-20-42
111 B 221 F. Fayer 5-8-42

PLATTED ON ASSESSOR'S BOOK NO. 73 BY Kimball 2-4-42
99 Strandwold
139 Atkins 1-22-42
301 TRUPKE 3-31-42
409 Mickey 1-29-42
430 Mickey 2-9-42
727 Kimball 2-6-42
827 Strandwold 2-25-42

CHECKED BY H. M. KIMBALL CROSS REFERENCED BY Houston 11-25-41
73
430
139
409
727
827
99
301

IN RE CHANGE OF NAMES OF)
REDONDO & WILMINGTON BOULEVARD (Minutes Book 269 Page 89
AND CERTAIN OTHER STREETS TO (June 10, 1941
PACIFIC COAST HIGHWAY, ()
SUPERVISORIAL DISTRICTS N O. ()
1 AND 4 ()

On motion of Supervisor Smith, unanimously carried,
it is ordered:

That the name of that certain public highway known as REDONDO & WILMINGTON BOULEVARD and WILMINGTON ROAD, extending from the westerly boundary of the City of Los Angeles as shown on map of Tract No. 2820, Sheet No. 3, recorded in Book 30, page 54, of Maps, in the office of the Recorder of the County of Los Angeles, westerly to the easterly boundary of the City of Torrance, be, and the same hereby is, changed to and established as PACIFIC COAST HIGHWAY.

Sht 27
" 28
A-315 Model 2-29-42
A-718

That the name of that portion of STATE STREET, as shown on map of Tract No. 10719, recorded in Book 183, page 40 et seq, of Maps, in the office of the Recorder of the County of Los Angeles, lying between the westerly boundary of the City of Long Beach and the easterly boundary of the City of Los Angeles, as the same existed on June 1, 1941, be, and the same hereby is, changed to and established as PACIFIC COAST HIGHWAY.

Sht 28
" 30
A-832

Those portions within unincorporated territory of the County of Los Angeles, of that certain public highway heretofore unnamed or known as HATHAWAY AVENUE, STATE STREET, STATE HIGHWAY VII L. A. 60, AND U. S. HIGHWAY 101 ALTERNATE, extending from Los Alamitos (Inner) Circle, described as having a radius of 180 feet in deed recorded in Book 12271, page 154, of Official Records, in the office of the Recorder of said County, southeasterly to the southeasterly boundary of the County of Los Angeles, be, and the same hereby is, changed to and established as PACIFIC COAST HIGHWAY.

Sht 30
" 31
A-151 Model 2-29-42
A-184 OK

Copied by Harmon October 10, 1941; compared by Stephens.

PLATTED ON INDEX MAP NO.

27-28 BY Booth 12-16-41
30-31

832
315
151
Kimball 718
194

151-Mickey
718-PWA.
315 Moore
184 OK PWA
832 Atkins

PLATTED ON CADASTRAL MAP NO.

BY

PLATTED ON ASSESSOR'S BOOK NO.

151
184
315
718
832BY *Mickey Atkins*
Moore Atkins

CHECKED BY

M. KIMBALL

CROSS REFERENCED BY *Houston 12-15-41*

IN RE: CHANGE OF NAME OF CASINO
STREET TO CONANT STREET, SUPERVISORIAL
DISTRICT NO. 1

Min. Book 270, Page 98
July 7, 1941.

On motion of Supervisor Smith unanimously carried,
it is ordered that the name of CASINO STREET as described in
deed to the County of Los Angeles recorded in Book 13324,
page 299, of Official Records, in the office of the Recorder
of the County of Los Angeles, be, and the same hereby is, changed
to and established as CONANT STREET.

Copied by Harmon Dec. 5, 1941; compared by Stephens.

PLATTED ON INDEX MAP NO. 31

BY *Gott 2-20-42*

PLATTED ON CADASTRAL MAP NO.

BY

PLATTED ON ASSESSOR'S BOOK NO. 132

BY *SL Knight*

CHECKED BY

M. KIMBALL

CROSS REFERENCED BY *Houston 12-15-41*

IN RE: CHANGE OF NAME OF PANCHOY
ROAD TO DARLENE DRIVE, SUPERVISORIAL
DISTRICT NO. 1

Min. Book 271, Page 130
August 19, 1941.

On motion of Supervisor Smith unanimously carried,
it is ordered that the name of PANCHOY ROAD as shown on map of
La Habra Heights Tract, Sheet No. 8, recorded in Book 1, page 14,
of Official Maps, in the office of the Recorder of the County of
Los Angeles, be, and the same hereby is changed to and established
as DARLENE DRIVE.

Copied by Harmon April 1, 1942; compared by McCullough.

PLATTED ON INDEX MAP NO.

38 BY *Booth 5-6-42*

PLATTED ON CADASTRAL MAP NO.

BY

PLATTED ON ASSESSOR'S BOOK NO. 848

BY *Strandwald 6-1-42*CHECKED BY *Truitt*CROSS REFERENCED BY *R.F. Steen 4-2-42*

IN RE: CHANGE OF NAME OF ROCKNE STREET
TO ROCKET STREET, SUPERVISORIAL DISTRICT
NO. 1

Min. Book 272, Page 95
September 10, 1941.

On motion of Supervisor Smith, unanimously carried,
it is ordered that the name of that certain public street shown as
"ROCKNE STREET" and "ROCKNE" on map of Tract No. 12551, recorded in
Book 241, page 43 et seq, of Maps, in the office of the Recorder of
the County of Los Angeles, be, and the same hereby is, changed to
and established as ROCKET STREET.

Copied by Harmon April 1, 1942; compared by McCullough.

E-49

E-49

PLATTED ON INDEX MAP NO. 33 BY Green. 4-27-42

PLATTED ON CADASTRAL MAP NO. BY

PLATTED ON ASSESSOR'S BOOK NO. 351 BY Kimball 5-14-42

CHECKED BY Kimball CROSS REFERENCED BY R.F. Steen 4-2-42

1942

1943

IN RE CHANGE OF NAME OF PALM AVENUE
TO AMITY AVENUE, SUPERVISORIAL DIS-
TRICT #5.

Min. Book 273, Page 373
November 18, 1941.

C.S. 7801

On motion of Supervisor Hauge, unanimously carried, and in accordance with a recommendation by the County Surveyor, it is ordered that the name of PALM AVENUE as shown on map of Tract No. 8635, recorded in Book 106, Page 5, of Maps, in the office of the Recorder of the County of Los Angeles, be, and the same hereby is, changed to and established as AMITY AVENUE. Copied by Harmon June 23, 1942; compared by Hammer.

PLATTED ON INDEX MAP NO. 16 BY Hyde 7-8-42

PLATTED ON CADASTRAL MAP NO. BY

PLATTED ON ASSESSOR'S BOOK NO. 373 BY Fell 1-19-43

CHECKED BY Knight CROSS REFERENCED BY Haenke 6-29-42

IN RE. CHANGE OF NAME OF SUNNY SLOPE)
BOULEVARD TO EL CAMPO DRIVE,
SUPERVISORIAL DISTRICT #5.

Min. Book 278, Page 108,
April 28, 1942.

On motion of Supervisor Smith, unanimously carried, and in accordance with a recommendation by the County Surveyor, it is ordered that the name of that portion of Sunny Slope Boulevard lying westerly of Lots B and F, Sunny Slope Estate, Subdivision No. 4, as shown on map recorded in Book 12, pages 58 and 59, of Maps, in the office of the Recorder of the County of Los Angeles, which extends southerly from a line parallel with the southerly line of Lot I, said subdivision, passing through the most northerly corner of said last mentioned lot, be and the same hereby is, changed to and established as EL CAMPO DRIVE. Copied by D. Hammer, Aug. 7, 1942, compared by Stephens.

PLATTED ON INDEX MAP NO. 44 BY Green 8-18-42

PLATTED ON CADASTRAL MAP NO. 159-B-261 BY B.V. Hoag 9-14-42

PLATTED ON ASSESSOR'S BOOK NO. 707 BY Kimball 12-18-42

CHECKED BY Kimball CROSS REFERENCED BY Haenke 6-29-42

IN RE: CHANGE OF NAME OF GALBRETH
STREET TO GALBRETH ROAD, SUPERVISORIAL
DISTRICT #5.

Min. Vol. 275, Page 250
January 13, 1942.

On motion of Supervisor Smith, unanimously carried, it is ordered that the name of GALBRETH STREET as shown on map of Tract No. 12904, recorded in Book 243, page 50, of Maps, in the office of the Recorder of the County of Los Angeles, be, and the same hereby is, changed to and established as GALBRETH ROAD. Copied by Harmon August 7, 1942; compared by Stephens.

PLATTED ON INDEX MAP NO.

44 BY Hyde 3-8-43

PLATTED ON CADASTRAL MAP NO.

BY

PLATTED ON ASSESSOR'S BOOK NO.

465 BY Knight 6-2-43

CHECKED BY

CROSS REFERENCED BY Haenke 2-26-43

IN RE: CHANGE OF NAME OF NOME STREET
CLEARWATER, TO SECOND STREET

Min. Vol. 278, Page 446
June 2, 1942.

On motion of Supervisor Smith, unanimously carried, it is ordered that the name of Nome Street in Clearwater, be and the same hereby is changed to SECOND STREET. Copied by Harmon August 7, 1942; compared by Stephens.

PLATTED ON INDEX MAP NO.

32 BY Green 8-12-42

PLATTED ON CADASTRAL MAP NO.

75 B 241 BY Drown 7-30-42

PLATTED ON ASSESSOR'S BOOK NO.

120 BY Staves 5-3-43

CHECKED BY

CROSS REFERENCED BY Haenke 2-26-43

IN RE: CHANGE OF NAME OF HAYVENHURST DRIVE
TO HAVENHURST DRIVE.

Min. Vol. 279, Page 82
June 16, 1942.

On motion of Supervisor Hauge, unanimously carried, it is ordered that the name of HAYVENHURST DRIVE as shown on map of Tract No. 5614, recorded in Book 60, pages 11 and 12, of Maps, in the office of the Recorder of the County of Los Angeles, and the name of that portion of HAYVENHURST DRIVE (formerly Kays Avenue) as shown on map of Crescent Heights, recorded in Book 6, pages 92 and 93, of said Maps, which lies southerly of the southerly boundary of the City of Los Angeles (Laurel Canyon Addition), be, and the same hereby is, changed to and established as HAVENHURST DRIVE.

Copied by Harmon August 7, 1942; compared by Stephens.

PLATTED ON INDEX MAP NO.

22 BY Hyde 10-9-42

PLATTED ON CADASTRAL MAP NO.

144 B 173 BY McDonnell 3-25-43

PLATTED ON ASSESSOR'S BOOK NO.

311 BY K. Ball 5-13-43

CHECKED BY

CROSS REFERENCED BY Haenke 2-26-43

IN RE. CHANGE OF NAME OF
STATE HIGHWAY- Vll -L.A.-
158-B, JEFFERSON BOULE-
VARD, FOX HILLS BOULE-
VARD, OR SEPULVEDA
BOULEVARD, TO SEPULVEDA
BOULEVARD.

Min. Book No. 283, Pg.No.145
Dec. 1, 1942.

On motion of Supervisor Hague, unanimously carried, it is ordered that the name of that portion, within unincorporated territory of the County of Los Angeles, of that certain public highway heretofore unnamed, known as, or called State Highway Vll-L.A.-158-B, Jefferson Boulevard, Fox Hills Boulevard, or Sepulveda Boulevard, extending from the southeasterly line of Lucerne Avenue as shown on map filed as Exhibit "A" in Case No. 410693 of the Superior Court of the State of California in and for the County of Los Angeles, southeasterly and southerly along the route of said State Highway as shown on said map and as shown on map filed as Exhibit "A" in Case No. 405552 of the Superior Court of the State of California in and for the County of Los Angeles, to the northeasterly boundary of the City of Los Angeles as shown on said last mentioned map, be, and the same hereby is, changed to and established as Sepulveda Boulevard.

Copied by D. Hammer, Dec. 11, 1942, Compared by Stephens.

PLATTED ON INDEX MAP NO. 23

BY G.K. Hayes 12-30-42

PLATTED ON CADASTRAL MAP NO.

BY

PLATTED ON ASSESSOR'S BOOK NO. 332

BY *Thrift* 4-14-43

CHECKED BY *Thrift* CROSS REFERENCED

BY Haenke 2-26-43

IN RE CHANGE OF NAME OF
PORTION OF WASHINGTON
BOULEVARD TO OLYMPIC BOULE-
VARD, SUPERVISORIAL DIS-
TRICT NO.1.

Min. Book 280, Page 273
Aug. 4, 1942.

On motion of Supervisor Mc Donough, unanimously carried, it is ordered that the name of Washington Boulevard extending from the northerly prolongation of the westerly line of Lot 54, Tract No.6049, as shown on map recorded in Book 104, pages 97 and 98, of Maps, in the office of the Recorder of the County of Los Angeles, southwesterly and westerly to Lexington Road, be, and the same hereby is, changed to and established as Olympic Boulevard.

Copied by D. Hammer, Jan. 4, 1943, Compared by Meanor.

PLATTED ON INDEX MAP NO.

36 BY *Booth* - 2-26-43

PLATTED ON CADASTRAL MAP NO.

BY

PLATTED ON ASSESSOR'S BOOK NO. 118

BY *Thrift* 3-16-43

CHECKED BY *Thrift* CROSS REFERENCED

BY Haenke 2-26-43

IN RE CHANGE OF NAME OF
DON STREET TO ROSEGLEN
STREET, SUPERVISORIAL
DISTRICT NO. 1.

Min. Book 279, Page 255
June 30, 1942.

On motion of Supervisor Smith, unanimously carried, it is ordered that the name of Don Street, between Tyler Avenue and Cedar Avenue, as described in deeds to the County of Los Angeles, recorded in Book 15487, Page 223, and in Book 15466, Page 364, both of Official Records in the office of the Recorder of said county, be, and the same hereby is, changed to and established as Roseglen Street.

Copied by D. Hammer, Jan. 4, 1943, Compared by Meanor.

PLATTED ON INDEX MAP NO. 46 BY G. Hayes 6-14-43

PLATTED ON CADASTRAL MAP NO. BY

PLATTED ON ASSESSOR'S BOOK NO. 817 BY *Tright* 5-7-43

CHECKED BY *Tright* CROSS REFERENCED BY Rowland 5-11-43

IN RE CHANGE OF NAME OF
LURAY AVE. TO ALBURY
AVE., SUPERVISORIAL
DIST. NO. 1

Min. Book 282, Page 69
Oct. 6, 1942.

On motion of Supervisor Smith, unanimously carried, it is ordered that the name of Luray Ave., as shown on map of Tract No. 13001, recorded in Book 248, page 8 et seq., of maps, in the office of the Recorder of the County of Los Angeles, be, and the same hereby is changed to and established as Albury Ave.

Copied by D. Hammer, Jan. 4, 1943, Compared by Meanor.

PLATTED ON INDEX MAP NO. 31 BY G.K. Hayes 1-5-43

PLATTED ON CADASTRAL MAP NO. BY

PLATTED ON ASSESSOR'S BOOK NO. 132 BY *Tright* 5-3-43

CHECKED BY *Tright* CROSS REFERENCED BY Rowland 5-11-43

IN RE CHANGE OF NAME OF
SEPULVEDA BOULEVARD TO
BANKFIELD AVENUE.

CSB 180 CSB 914-2
Min. Book 283, Page 267
Dec. 15, 1942.

On motion of Supervisor Hauge, unanimously carried, it is ordered that the name of Sepulveda Boulevard, extending from the Southeasterly line of Jefferson Boulevard, as shown on map of the County of Los Angeles, Southeasterly of the westerly line of Sepulveda Boulevard (State Highway -VII-LA-158-B) be, and the same hereby is, changed to, and established as Bankfield Avenue.

Copied by D. Hammer, Feb. 18, 1943, Compared by Scoville.

PLATTED ON INDEX MAP NO. 23 BY G. Hayes 9-3-43

PLATTED ON CADASTRAL MAP NO. BY

PLATTED ON ASSESSOR'S BOOK NO. 332 BY *Tright* 4-11-43

CHECKED BY *Tright* CROSS REFERENCED BY Rowland 5-11-43

CS 6443
CS 6702
CS 7903
CS 8015
CS 8627-1
CS 8964-2

CSB 455-2
CSB 455-3
CSB 1537
~~CSB 4422 out~~
CS 8076
CS 7750

IN RE CHANGE OF NAMES OF
INGLEWOOD-REDONDO ROAD,
DEWEY AVENUE AND REDONDO
STREET TO AVIATION BOULEVARD

Minute Book 285, Page 400
March 23, 1943.

On motion of Supervisor Hauge, unanimously carried, and in accordance with a recommendation by the Planning Congress, Los Angeles County, it is ordered that the names "Inglewood-Redondo Road" - from Imperial Highway southerly to the northerly boundary of the City of Manhattan Beach and Wiseburn Avenue (or unnamed road); from the boundary of the City of Manhattan Beach southerly to Robinson Street and Second Street (partly in the City of Manhattan Beach and partly in the City of Hermosa Beach); Dewey Avenue from Second and Robinson Streets; and Redondo Street (southerly from Rockefeller Lane) - all be, and they are hereby changed to "Aviation Boulevard".

Copied by Meanor April 27, 1943; compared by Scoville.

PLATTED ON INDEX MAP NO.

25 BY G. Hayes 8-18-43
23

PLATTED ON CADASTRAL MAP NO.

BY

PLATTED ON ASSESSOR'S BOOK NO. 357 BY Strandwold 1-27-44

CHECKED BY S. C. KNIGHT CROSS REFERENCED BY Rowland 5-12-43

IN RE CHANGE OF NAME OF
AMADOR STREET TO
BROCKWAY STREET

Minute Book 285, Page 400
March 23, 1943.

CSB 1216-1 CSB 1351-2

On motion of Supervisor Smith, unanimously carried, and in accordance with a recommendation by the Planning Congress, Los Angeles County, it is ordered that the name of "Amador Street" (easterly of El Monte, from its junction with Meeker Road to San Pierre Drive), be, and the same is hereby changed to "Brockway Street".

Copied by Meanor April 27, 1943; compared by Scoville.

PLATTED ON INDEX MAP NO.

46 BY G. Hayes 6-9-43

PLATTED ON CADASTRAL MAP NO.

BY

PLATTED ON ASSESSOR'S BOOK NO. 818 BY Strandwold 1-27-44

CHECKED BY S. C. KNIGHT CROSS REFERENCED BY Rowland 5-12-43

IN RE CHANGE OF NAME OF
REDONDO BOULEVARD TO
FLORENCE BOULEVARD

Minute Book 285, Page 400
March 23, 1943.

On motion of Supervisor Hauge, unanimously carried, and in accordance with a recommendation by the Planning Congress, Los Angeles County, it is ordered that the name "Redondo Boulevard" (from Florence Avenue, southwesterly to its junction with Redondo Boulevard) in the City of Inglewood, be, and the same is hereby changed to "Florence Boulevard".

Copied by Meanor April 29, 1943; compared by Scoville.

PLATTED ON INDEX MAP NO.

BY

PLATTED ON CADASTRAL MAP NO.

BY

PLATTED ON ASSESSOR'S BOOK NO.

BY

CHECKED BY

CROSS REFERENCED

BY

VOID

IN RE CHANGE OF NAME FROM) Minute Book 286, Page 119 $\frac{1}{2}$.
 BETHEL AVENUE TO MILLS AVENUE,) April 6, 1943
 SUPERVISORIAL DISTRICT NO. 1) CS 8102 CSB-536-2

On motion of Supervisor Smith, unanimously carried it is ordered that the name of that certain public highway known as Mills Avenue, Bethel Avenue and Bethel Road, extending from Anaheim Telegraph Road, as shown on map filed in Book 49, page 18, of Record of Surveys, in the office of the Recorder of the County of Los Angeles, northeasterly to its terminus near Carnell Street, be, and the same hereby is, changed to and established as MILLS AVENUE.

Copied by Meanor May 7, 1943; compared by Scoville.

PLATTED ON INDEX MAP NO. 34 BY D. Thomas 2-4-44

PLATTED ON CADASTRAL MAP NO. BY

PLATTED ON ASSESSOR'S BOOK NO. 840 BY Fell 6-13-44

CHECKED BY S. C. KNIGHT CROSS REFERENCED BY TURNER 12-1-43
 840

IN RE CHANGE OF NAME FROM) Minute Book 287, Page 49
 FERN AVENUE TO FERN STREET) May 11, 1943
 SUPERVISORIAL DISTRICT NO. 1) CSB-1102

On motion of Supervisor Smith, unanimously carried, and in accordance with a recommendation by the County Surveyor, it is ordered that the name of Fern Avenue, extending from Loma Avenue as shown on map of Tract No. 10231, recorded in Book 175, pages 30 et seq., of Maps, in the office of the Recorder of the County of Los Angeles, easterly to Rosemead Boulevard, be, and the same hereby is changed to and established as FERN STREET.

Copied by Goff August 23, 1943; compared by Scoville.

PLATTED ON INDEX MAP NO. 37 BY D. Thomas 1-10-44

PLATTED ON CADASTRAL MAP NO. BY

PLATTED ON ASSESSOR'S BOOK NO. 818 BY Strandwold 1-27-44

CHECKED BY S. C. KNIGHT CROSS REFERENCED BY TURNER 12-2-43

IN RE STREET NAME CHANGES) Minute Book 290, Pages 390
 IN ALTADENA,) 391, 392 and 393.
 SUPERVISORIAL DISTRICT No. 5) Oct. 19, 1943.

On motion of Supervisor Jessup, unanimously carried, it is ordered:

That the name of that portion of Allen Drive extending from the northwesterly line of Lot B, Tract No. 2762, as shown on map recorded in Book 30, page 51, of Maps, in the office of the Recorder of the County of Los Angeles, southeasterly to Crescent Drive, be, and the same is, hereby changed to and established as SKYVIEW DRIVE. CSB-306-1

That the name of that portion of Allen Drive extending from the northwesterly line of Lot B, Tract No. 2762, as shown on map recorded in Book 30, page 51, of Maps, in the office of the Recorder of the County of Los Angeles, northwesterly, southwesterly, and southerly to Foothill Boulevard, be, and the same is, hereby changed to and established as PINE CREST DRIVE.

CSB-306-1
 CSB-349-3

That the name of Rubio Drive, extending from Allen Drive, at or near the northerly terminus of the curve in the westerly boundary of Lot 49, Tract No. 2762, as shown on map recorded in Book 30, page 51, of Maps, in the office of the Recorder of the County of Los Angeles, easterly, southeasterly, and southwesterly, to the northeasterly line of Crescent Drive, at the most southwesterly line of Lot F, said tract, be, and the same is, hereby changed to and established as PINE CREST DRIVE. CSB-306-1

That the name of that certain traveled road known as or called Calaveras Place, as shown on map filed in Book 17, page 33, of Record of Surveys, in the office of the Recorder of the County of Los Angeles, be, and the same is, hereby changed to and established as CALAVERAS STREET.

That the name of that certain traveled road known as or called Palo Verde Place, extending from Tola Avenue, at or near the northwesterly corner of Lot 20, La Canada Valley View Tract, as shown on map recorded in Book 11, page 28, of Maps, in the office of the Recorder of the County of Los Angeles, easterly to the easterly boundary of said tract, be, and the same is, hereby changed to and established as CALAVERAS STREET.

That the name of Crescent Avenue, extending from Crosby Street, as shown on map of Tract No. 1598, recorded in Book 20, page 121, of Maps, in the office of the Recorder of the County of Los Angeles, northerly to Mountain View Street, be, and the same is, hereby changed to and established as GRANDEUR AVENUE.

That the name of that certain traveled road known as or called Berkshire Lane, extending from the northerly line of Harriet Street (formerly unnamed) as shown on map recorded in Book 4012, page 166, of Deeds, in the office of the Recorder of the County of Los Angeles, northerly to the northerly terminus of said lane, be, and the same is, hereby changed to and established as GRANDEUR AVENUE.

That the name of that certain traveled road known as or called Figueroa Place, extending from the northerly line of Block 2, Byron O. Clark's Subdivision, as shown on map recorded in Book 21, page 63, of Miscellaneous Records, in the office of the Recorder of the County of Los Angeles, southerly to Figueroa Drive, be, and the same is, hereby changed to and established as ST. PIERRE AVENUE.

That the name of Palm Drive, extending from the easterly prolongation of the northerly line of Tract No. 9142, as shown on map recorded in Book 122, page 76, of Maps, in the office of the Recorder of the County of Los Angeles, southerly to Rubio Drive, be, and the same is, hereby changed to and established as PALMYRA AVENUE. CSB-306-1

That the name of Olive Drive, extending from New York Avenue as shown on map of Tract Number 875, recorded in Book 16, pages 102 and 103, of Maps, in the office of the Recorder of the County of Los Angeles, in a general southerly direction to Washington Street, be, and the same is, hereby changed to and established as BELLFORD AVENUE. CSB-351-1

That the name of Wapello Lane, extending from Fair Oaks Avenue as shown on map of Tract No. 4273, recorded in Book 93, pages 90 and 91, of Maps, in the office of the Recorder of the County of Los Angeles, southeasterly to Santa Anita Avenue, as shown on map of The Gordon Tract, recorded in Book 11, page 164, of said Maps, be, and the same is, hereby changed to and established as WAPELLO STREET.

CS 8663
CS 8285
CS 8764-1
CS 8907

183 B 245-249
12
762
23-24-31-32-33
That the name of Attica Street, extending from Santa Anita Avenue, as shown on map of The Gordon Tract, recorded in Book 11, page 164, of Maps, in the office of the Recorder of the County of Los Angeles, southeasterly and easterly to Mount Curve Avenue, as shown on map of Tract No. 6954, recorded in Book 75, pages 54 et seq., of Maps, in the office of the Recorder of the County of Los Angeles, be, and the same is, hereby changed to and established as WAPELLO STREET.

176-5-241
Law. 373
7-8-9
That the name of Edgeware Road extending from Loma Alta Drive, at or near the most northerly corner of the Johnston and Hay Tract, as shown on map recorded in Book 9, page 50, of Maps, in the office of the Recorder of the County of Los Angeles, north-easterly and easterly to Fair Oaks Avenue, be, and the same is, hereby changed to and established as GLENROSE AVENUE. CSB-1262
H:29-9
CS-8764-1

1803 237+241
183+184B-241
824
196
196
196
That the name of Rose Avenue, extending from the easterly prolongation of the northerly line of the Johnston and Hay Tract, as shown on map recorded in Book 9, page 50, of Maps, in the office of the Recorder of the County of Los Angeles, southwesterly to the northeasterly line of Las Flores Drive, and extending from the southwesterly line of Las Flores Drive southwesterly to Figueroa Drive, be, and the same is, hereby changed to and established as GLENROSE AVENUE. 196
CS-8136
CS-8285
CS-8663
CS-8764-1

4.11.196
That the name of Glen Avenue, extending from Figueroa Drive (formerly Fig Street), as shown on map of Tract No. 1598, recorded in Book 20, page 121, of maps, in the office of the Recorder of the County of Los Angeles, southerly to the northerly boundary of the City of Pasadena as the same existed on October 1, 1943, be, and the same is, hereby changed to and established as GLENROSE AVENUE.

183 B 245
762
80
(16)
That the name of Punahou Place, extending from Marengo Avenue as shown on map of The Punahou Tract, recorded in Book 8, page 23, of Maps, in the office of the Recorder of the County of Los Angeles, easterly and southeasterly to Santa Anita Avenue, be, and the same is, hereby changed to and established as PUNAHOU STREET. CS-8907

183 E 241+245
762
2
824
20-22
That the name of Valley View Street, extending from Thurin Avenue as shown on map of Tract No. 8951, recorded in Book 117, page 51, of Maps, in the office of the Recorder of the County of Los Angeles, southeasterly to the southeasterly boundary of Tract No. 7759, as shown on map recorded in Book 93, page 5, of said Maps, and extending from Marengo Avenue as shown on map of Tract No. 8253, recorded in Book 112, page 61, of said Maps, southeasterly to its terminus in the northeasterly line of Poppy Street, be, and the same is, hereby changed to and established as POPPYFIELDS DRIVE.

183 B 241
824
6
That the name of Ojai Street as shown on map of Tract No. 11879, recorded in Book 219, page 34, of Maps, in the office of the Recorder of the County of Los Angeles, be, and the same is, hereby changed to and established as POPPYFIELDS DRIVE.

180-183-B-245
192
17-18-28-41-42
That the name of Poppy Street, extending from its north-westerly terminus at or near the most northerly corner of Tract No. 126, as shown on map recorded in Book 13, page 80, of Maps, in the office of the Recorder of the County of Los Angeles, southeasterly and northeasterly to Mount Curve Avenue, be, and the same is, hereby changed to and established as POPPYFIELDS DRIVE.

180-17-B-241
195
70
That the name of Terrace Avenue, extending from the south-easterly boundary of Tract No. 12249, as shown on map recorded in Book 250, page 1, of Maps, in the office of the Recorder of the County of Los Angeles, southeasterly to Rose Avenue, and extending southeasterly from Rose Avenue to Fair Oaks Avenue, be, and the same is, hereby changed to and established as TERRACE STREET. CSB-1328

That the name of Sunset Ridge Drive, extending from Loma Alta Drive, at or near the southeasterly corner of Tract No. 348, as shown on map recorded in Book 14, page 136, of Maps, in the office of the Recorder of the County of Los Angeles, northerly to its northerly terminus, be, and the same is, hereby changed to and established as CHANNEY RIDGE AVENUE.

See E 49-46
Channey Ridge

CSB-8285
CSB-8663
CSB-1262

That the name of Highview Street, as shown on map of Tract No. 6161, recorded in Book 66, page 16, of Maps, in the office of the Recorder of the County of Los Angeles, be, and the same is, hereby changed to and established as HIGHVIEW AVENUE.

CSB-1328

That the name of Lehigh Avenue as shown on map of Tract No. 85, recorded in Book 14, page 44, of Maps, in the office of the Recorder of the County of Los Angeles, be, and the same is, hereby changed to and established as LEHIGH STREET.

CSB-8249
CSB-8215
CSB-8268

That the name of Oakwood Avenue, extending from Sinaloa Avenue, as shown on map of Tract No. 6392, recorded in Book 69, page 83, of Maps, in the office of the Recorder of the County of Los Angeles, easterly to Allen Avenue, and extending from Allen Avenue in a general easterly direction to its easterly terminus, be, and the same is, hereby changed to and established as OAKWOOD STREET.

CSB 949-3
CSB 951-1

That the name of Crary Avenue, extending from Olive Drive, as shown on map of Tract No. 6972, recorded in Book 77, page 93, of Maps, in the office of the Recorder of the County of Los Angeles, easterly to Pepper Drive, and extending from Pepper Drive easterly to Foothill Boulevard, be, and the same is, hereby changed to and established as CRARY STREET.

CSB 1357-2
CSB 846-1
CSB 949-3
CSB 951-12

That the name of Layton Avenue extending from the easterly boundary of Tract No. 9907, as shown on map recorded in Book 145, pages 36 and 37, of Maps, in the office of the Recorder of the County of Los Angeles, westerly to Allen Avenue, be, and the same is hereby changed to and established as LAYTON STREET.

That the name of New York Avenue, extending from El Molino Avenue, as shown on map filed in Case No. 194978 of the Superior Court of the State of California in and for the County of Los Angeles, in general easterly and southeasterly directions to Sierra Madre Villa Avenue, be, and the same is, hereby changed to and established as NEW YORK DRIVE.

CSB-1357-2
CSB-846-1
CSB-949-3
CSB-951-12
CSB-8762
CF-1953

That the name of Colman Avenue as shown on map of Tract No. 4843, recorded in Book 52, page 63, of Maps, in the office of the Recorder of the County of Los Angeles, be, and the same is, hereby changed to and established as COLMAN STREET.

That the name of North Terrace as shown on map of Tract No. 4799, recorded in Book 58, page 76, of Maps, in the office of the Recorder of the County of Los Angeles, be, and the same is, hereby changed to and established as EL CORTO DRIVE.

That the name of South Terrace as shown on map of Tract No. 4799, recorded in Book 58, page 76, of Maps, in the office of the Recorder of the County of Los Angeles, be, and the same is, hereby changed to and established as BATAAN PLACE.

That the name of that certain traveled road known as or called Windsor Place, as shown on map filed in Book 49, page 6, of Record of Surveys, in the office of the Recorder of the County of Los Angeles, be, and the same is, hereby changed to and established as ALBERTA STREET.

177, 180-B-237

3v 711
37-41
196
L.A.W.

180-B-245, 249

33 711
1-2-3-4-5-6-7-8-9-10-11-12-13-14-15-16-17-18-19-20-21-22-23-24-25-26-27-28-29-30-31-32-33-34-35-36-37-38-39-40-41-42-43-44-45-46-47-48-49-50-51-52-53-54-55-56-57-58-59-60-61-62-63-64-65-66-67-68-69-70-71-72-73-74-75-76-77-78-79-80-81-82-83-84-85-86-87-88-89-90-91-92-93-94-95-96-97-98-99-100-101-102-103-104-105-106-107-108-109-110-111-112-113-114-115-116-117-118-119-120-121-122-123-124-125-126-127-128-129-130-131-132-133-134-135-136-137-138-139-140-141-142-143-144-145-146-147-148-149-150-151-152-153-154-155-156-157-158-159-160-161-162-163-164-165-166-167-168-169-170-171-172-173-174-175-176-177-178-179-180-181-182-183-184-185-186-187-188-189-190-191-192-193-194-195-196-197-198-199-200-201-202-203-204-205-206-207-208-209-210-211-212-213-214-215-216-217-218-219-220-221-222-223-224-225-226-227-228-229-230-231-232-233-234-235-236-237-238-239-240-241-242-243-244-245-246-247-248-249-250-251-252-253-254-255-256-257-258-259-260-261-262-263-264-265-266-267-268-269-270-271-272-273-274-275-276-277-278-279-280-281-282-283-284-285-286-287-288-289-290-291-292-293-294-295-296-297-298-299-300-301-302-303-304-305-306-307-308-309-310-311-312-313-314-315-316-317-318-319-320-321-322-323-324-325-326-327-328-329-330-331-332-333-334-335-336-337-338-339-340-341-342-343-344-345-346-347-348-349-350-351-352-353-354-355-356-357-358-359-360-361-362-363-364-365-366-367-368-369-370-371-372-373-374-375-376-377-378-379-380-381-382-383-384-385-386-387-388-389-390-391-392-393-394-395-396-397-398-399-400-401-402-403-404-405-406-407-408-409-410-411-412-413-414-415-416-417-418-419-420-421-422-423-424-425-426-427-428-429-430-431-432-433-434-435-436-437-438-439-440-441-442-443-444-445-446-447-448-449-450-451-452-453-454-455-456-457-458-459-460-461-462-463-464-465-466-467-468-469-470-471-472-473-474-475-476-477-478-479-480-481-482-483-484-485-486-487-488-489-490-491-492-493-494-495-496-497-498-499-500-501-502-503-504-505-506-507-508-509-510-511-512-513-514-515-516-517-518-519-520-521-522-523-524-525-526-527-528-529-530-531-532-533-534-535-536-537-538-539-540-541-542-543-544-545-546-547-548-549-550-551-552-553-554-555-556-557-558-559-560-561-562-563-564-565-566-567-568-569-570-571-572-573-574-575-576-577-578-579-580-581-582-583-584-585-586-587-588-589-590-591-592-593-594-595-596-597-598-599-600-601-602-603-604-605-606-607-608-609-610-611-612-613-614-615-616-617-618-619-620-621-622-623-624-625-626-627-628-629-630-631-632-633-634-635-636-637-638-639-640-641-642-643-644-645-646-647-648-649-650-651-652-653-654-655-656-657-658-659-660-661-662-663-664-665-666-667-668-669-670-671-672-673-674-675-676-677-678-679-680-681-682-683-684-685-686-687-688-689-690-691-692-693-694-695-696-697-698-699-700-701-702-703-704-705-706-707-708-709-710-711-712-713-714-715-716-717-718-719-720-721-722-723-724-725-726-727-728-729-730-731-732-733-734-735-736-737-738-739-740-741-742-743-744-745-746-747-748-749-750-751-752-753-754-755-756-757-758-759-760-761-762-763-764-765-766-767-768-769-770-771-772-773-774-775-776-777-778-779-780-781-782-783-784-785-786-787-788-789-790-791-792-793-794-795-796-797-798-799-800-801-802-803-804-805-806-807-808-809-810-811-812-813-814-815-816-817-818-819-820-821-822-823-824-825-826-827-828-829-830-831-832-833-834-835-836-837-838-839-840-841-842-843-844-845-846-847-848-849-850-851-852-853-854-855-856-857-858-859-860-861-862-863-864-865-866-867-868-869-870-871-872-873-874-875-876-877-878-879-880-881-882-883-884-885-886-887-888-889-890-891-892-893-894-895-896-897-898-899-900-901-902-903-904-905-906-907-908-909-910-911-912-913-914-915-916-917-918-919-920-921-922-923-924-925-926-927-928-929-930-931-932-933-934-935-936-937-938-939-940-941-942-943-944-945-946-947-948-949-950-951-952-953-954-955-956-957-958-959-960-961-962-963-964-965-966-967-968-969-970-971-972-973-974-975-976-977-978-979-980-981-982-983-984-985-986-987-988-989-990-991-992-993-994-995-996-997-998-999-1000-1001-1002-1003-1004-1005-1006-1007-1008-1009-1010-1011-1012-1013-1014-1015-1016-1017-1018-1019-1020-1021-1022-1023-1024-1025-1026-1027-1028-1029-1030-1031-1032-1033-1034-1035-1036-1037-1038-1039-1040-1041-1042-1043-1044-1045-1046-1047-1048-1049-1050-1051-1052-1053-1054-1055-1056-1057-1058-1059-1060-1061-1062-1063-1064-1065-1066-1067-1068-1069-1070-1071-1072-1073-1074-1075-1076-1077-1078-1079-1080-1081-1082-1083-1084-1085-1086-1087-1088-1089-1090-1091-1092-1093-1094-1095-1096-1097-1098-1099-1100-1101-1102-1103-1104-1105-1106-1107-1108-1109-1110-1111-1112-1113-1114-1115-1116-1117-1118-1119-1120-1121-1122-1123-1124-1125-1126-1127-1128-1129-1130-1131-1132-1133-1134-1135-1136-1137-1138-1139-1140-1141-1142-1143-1144-1145-1146-1147-1148-1149-1150-1151-1152-1153-1154-1155-1156-1157-1158-1159-1160-1161-1162-1163-1164-1165-1166-1167-1168-1169-1170-1171-1172-1173-1174-1175-1176-1177-1178-1179-1180-1181-1182-1183-1184-1185-1186-1187-1188-1189-1190-1191-1192-1193-1194-1195-1196-1197-1198-1199-1200-1201-1202-1203-1204-1205-1206-1207-1208-1209-1210-1211-1212-1213-1214-1215-1216-1217-1218-1219-1220-1221-1222-1223-1224-1225-1226-1227-1228-1229-1230-1231-1232-1233-1234-1235-1236-1237-1238-1239-1240-1241-1242-1243-1244-1245-1246-1247-1248-1249-1250-1251-1252-1253-1254-1255-1256-1257-1258-1259-1260-1261-1262-1263-1264-1265-1266-1267-1268-1269-1270-1271-1272-1273-1274-1275-1276-1277-1278-1279-1280-1281-1282-1283-1284-1285-1286-1287-1288-1289-1290-1291-1292-1293-1294-1295-1296-1297-1298-1299-1300-1301-1302-1303-1304-1305-1306-1307-1308-1309-1310-1311-1312-1313-1314-1315-1316-1317-1318-1319-1320-1321-1322-1323-1324-1325-1326-1327-1328-1329-1330-1331-1332-1333-1334-1335-1336-1337-1338-1339-1340-1341-1342-1343-1344-1345-1346-1347-1348-1349-1350-1351-1352-1353-1354-1355-1356-1357-1358-1359-1360-1361-1362-1363-1364-1365-1366-1367-1368-1369-1370-1371-1372-1373-1374-1375-1376-1377-1378-1379-1380-1381-1382-1383-1384-1385-1386-1387-1388-1389-1390-1391-1392-1393-1394-1395-1396-1397-1398-1399-1400-1401-1402-1403-1404-1405-1406-1407-1408-1409-1410-1411-1412-1413-1414-1415-1416-1417-1418-1419-1420-1421-1422-1423-1424-1425-1426-1427-1428-1429-1430-1431-1432-1433-1434-1435-1436-1437-1438-1439-1440-1441-1442-1443-1444-1445-1446-1447-1448-1449-1450-1451-1452-1453-1454-1455-1456-1457-1458-1459-1460-1461-1462-1463-1464-1465-1466-1467-1468-1469-1470-1471-1472-1473-1474-1475-1476-1477-1478-1479-1480-1481-1482-1483-1484-1485-1486-1487-1488-1489-1490-1491-1492-1493-1494-1495-1496-1497-1498-1499-1500-1501-1502-1503-1504-1505-1506-1507-1508-1509-1510-1511-1512-1513-1514-1515-1516-1517-1518-1519-1520-1521-1522-1523-1524-1525-1526-1527-1528-1529-1530-1531-1532-1533-1534-1535-1536-1537-1538-1539-1540-1541-1542-1543-1544-1545-1546-1547-1548-1549-1550-1551-1552-1553-1554-1555-1556-1557-1558-1559-1560-1561-1562-1563-1564-1565-1566-1567-1568-1569-1570-1571-1572-1573-1574-1575-1576-1577-1578-1579-1580-1581-1582-1583-1584-1585-1586-1587-1588-1589-1590-1591-1592-1593-1594-1595-1596-1597-1598-1599-1600-1601-1602-1603-1604-1605-1606-1607-1608-1609-1610-1611-1612-1613-1614-1615-1616-1617-1618-1619-1620-1621-1622-1623-1624-1625-1626-1627-1628-1629-1630-1631-1632-1633-1634-1635-1636-1637-1638-1639-1640-1641-1642-1643-1644-1645-1646-1647-1648-1649-1650-1651-1652-1653-1654-1655-1656-1657-1658-1659-1660-1661-1662-1663-1664-1665-1666-1667-1668-1669-1670-1671-1672-1673-1674-1675-1676-1677-1678-1679-1680-1681-1682-1683-1684-1685-1686-1687-1688-1689-1690-1691-1692-1693-1694-1695-1696-1697-1698-1699-1700-1701-1702-1703-1704-1705-1706-1707-1708-1709-1710-1711-1712-1713-1714-1715-1716-1717-1718-1719-1720-1721-1722-1723-1724-1725-1726-1727-1728-1729-1730-1731-1732-1733-1734-1735-1736-1737-1738-1739-1740-1741-1742-1743-1744-1745-1746-1747-1748-1749-1750-1751-1752-1753-1754-1755-1756-1757-1758-1759-1760-1761-1762-1763-1764-1765-1766-1767-1768-1769-1770-1771-1772-1773-1774-1775-1776-1777-1778-1779-1780-1781-1782-1783-1784-1785-1786-1787-1788-1789-1790-1791-1792-1793-1794-1795-1796-1797-1798-1799-1800-1801-1802-1803-1804-1805-1806-1807-1808-1809-1810-1811-1812-1813-1814-1815-1816-1817-1818-1819-1820-1821-1822-1823-1824-1825-1826-1827-1828-1829-1830-1831-1832-1833-1834-1835-1836-1837-1838-1839-1840-1841-1842-1843-1844-1845-1846-1847-1848-1849-1850-1851-1852-1853-1854-1855-1856-1857-1858-1859-1860-1861-1862-1863-1864-1865-1866-1867-1868-1869-1870-1871-1872-1873-1874-1875-1876-1877-1878-1879-1880-1881-1882-1883-1884-1885-1886-1887-1888-1889-1890-1891-1892-1893-1894-1895-1896-1897-1898-1899-1900-1901-1902-1903-1904-1905-1906-1907-1908-1909-1910-1911-1912-1913-1914-1915-1916-1917-1918-1919-1920-1921-1922-1923-1924-1925-1926-1927-1928-1929-1930-1931-1932-1933-1934-1935-1936-1937-1938-1939-1940-1941-1942-1943-1944-1945-1946-1947-1948-1949-1950-1951-1952-1953-1954-1955-1956-1957-1958-1959-1960-1961-1962-1963-1964-1965-1966-1967-1968-1969-1970-1971-1972-1973-1974-1975-1976-1977-1978-1979-1980-1981-1982-1983-1984-1985-1986-1987-1988-1989-1990-1991-1992-1993-1994-1995-1996-1997-1998-1999-2000-2001-2002-2003-2004-2005-2006-2007-2008-2009-2010-2011-2012-2013-2014-2015-2016-2017-2018-2019-2020-2021-2022-2023-2024-2025-2026-2027-2028-2029-2030-2031-2032-2033-2034-2035-2036-2037-2038-2039-2040-2041-2042-2043-2044-2045-2046-2047-2048-2049-2050-2051-2052-2053-2054-2055-2056-2057-2058-2059-2060-2061-2062-2063-2064-2065-2066-2067-2068-2069-2070-2071-2072-2073-2074-2075-2076-2077-2078-2079-2080-2081-2082-2083-2084-2085-2086-2087-2088-2089-2090-2091-2092-2093-2094-2095-2096-2097-2098-2099-2100-2101-2102-2103-2104-2105-2106-2107-2108-2109-2110-2111-2112-2113-2114-2115-2116-2117-2118-2119-2120-2121-2122-2123-2124-2125-2126-2127-2128-2129-2130-2131-2132-2133-2134-2135-2136-2137-2138-2139-2140-2141-2142-2143-2144-2145-2146-2147-2148-2149-2150-2151-2152-2153-2154-2155-2156-2157-2158-2159-2160-2161-2162-2163-2164-2165-2166-2167-2168-2169-2170-2171-2172-2173-2174-2175-2176-2177-2178-2179-2180-2181-2182-2183-2184-2185-2186-2187-2188-2189-2190-2191-2192-2193-2194-2195-2196-2197-2198-2199-2200-2201-2202-2203-2204-2205-2206-2207-2208-2209-2210-2211-2212-2213-2214-2215-2216-2217-2218-2219-2220-2221-2222-2223-2224-2225-2226-2227-2228-2229-2230-2231-2232-2233-2234-2235-2236-2237-2238-2239-2240-2241-2242-2243-2244-2245-2246-2247-2248-2249-2250-2251-2252-2253-2254-2255-2256-2257-2258-2259-2260-2261-2262-2263-2264-2265-2266-2267-2268-2269-2270-2271-2272-2273-2274-2275-2276-2277-2278-2279-2280-2281-2282-2283-2284-2285-2286-2287-2288-2289-2290-2291-2292-2293-2294-2295-2296-2297-2298-2299-2300-2301-2302-2303-2304-2305-2306-2307-2308-2309-2310-2311-2312-2313-2314-2315-2316-2317-2318-2319-2320-2321-2322-2323-2324-2325-2326-2327-2328-2329-2330-2331-2332-2333-2334-2335-2336-2337-2338-2339-2340-2341-2342-2343-2344-2345-2346-2347-2348-2349-2350-2351-2352-2353-2354-2355-2356-2357-2358-2359-2360-2361-2362-2363-2364-2365-2366-2367-2368-2369-2370-2371-2372-2373-2374-2375-2376-2377-2378-2379-2380-2381-2382-2383-2384-2385-2386-2387-2388-2389-2390-2391-2392-2393-2394-2395-2396-2397-2398-2399-2400-2401-2402-2403-2404-2405-2406-2407-2408-2409-2410-2411-2412-2413-2414-2415-2416-2417-2418-2419-2420-2421-2422-2423-2424-2425-2426-2427-2428-2429-2430-2431-2432-2433-2434-2435-2436-2437-2438-2439-2440-2441-2442-2443-2444-2445-2446-2447-2448-2449-2450-2451-2452-2453-2454-2455-2456-2457-2458-2459-2460-2461-2462-2463-2464-2465-2466-2467-2468-2469-2470-2471-2472-2473-2474-2475-2476-2477-2478-2479-2480-2481-2482-2483-2484-2485-2486-2487-2488-2489-2490-2491-2492-2493-2494-2495-2496-2497-2498-2499-2500-2501-2502-2503-2504-2505-2506-2507-2508-2509-2510-2511-2512-2513-2514-2515-2516-2517-2518-2519-2520-2521-2522-2523-2524-2525-2526-2527-2528-2529-2530-2531-2532-2533-2534-2535-2536-2537-2538-2539-2540-2541-2542-2543-2544-2545-2546-2547-2548-2549-2550-2551-2552-2553-2554-2555-2556-2557-2558-2559-2560-2561-2562-2563-2564-2565-2566-2567-2568-2569-2570-2571-2572-2573-2574-2575-2576-2577-2578-2579-2580-2581-2582-2583-2584-2585-2586-2587-2588-2589-2590-2591-2592-2593-2594-2595-2596-2597-2598-2599-2600-2601-2602-2603-2604-2605-2606-2607-2608-2609-2610-2611-2612-2613-2614-2615-2616-2617-2618-2619-2620-2621-2622-2623-2624-2625-2626-2627-2628-2629-2630-2631-2632-2633-2634-2635-2636-2637-2638-2639-2640-2641-2642-2643-2644-2645-2646-2647-2648-2649-2650-2651-2652-26

IN RE CHANGE OF NAME OF)
 CHANEY RIDGE AVENUE TO)
 CHANEY TRAIL, SUPERVISORAL)
 DISTRICT NO. 5

Minute Book 291, Page 165
 November 9, 1943
 CS8285, CS8663, CSB-1262

On motion of Supervisor Jessup, unanimously carried, it is ordered that the name of Chaney Ridge Avenue (formerly Sunset Ridge Drive) extending from Loma Alta Drive, at or near the southeasterly corner of Tract No. 348, as shown on map recorded in Book 14, page 136, of Maps, in the office of the Recorder of the County of Los Angeles, northerly to its northerly terminus, be, and the same is, hereby changed to and established as CHANEY TRAIL.

Copied by Mitchell, Dec. 21, 1943; compared by Scoville.

PLATTED ON INDEX MAP NO.

¹⁶
 50 BY D. Thomas 2-28-44

PLATTED ON CADASTRAL MAP NO.

- BY

PLATTED ON ASSESSOR'S BOOK NO.

373 BY Walters 1-26-44

CHECKED BY S. C. KNIGHT CROSS REFERENCED

BY TURNER 1-5-44

IN RE CHANGE OF NAME OF)
 DEL MAR AVENUE TO REDDING)
 AVENUE, SUPERVISORAL)
 DISTRICT NO. 1

Minute Book 291, Page 158

On motion of Supervisor Smith, unanimously carried, it is ordered that the name of Redding Street (formerly Mountain View Avenue) as shown on map of Tract No. 8323, recorded in Book 96, pages 23 et seq., of Maps, in the office of the Recorder of the County of Los Angeles, and that the name of Del Mar Avenue, extending from the westerly terminus of said Redding Street, southerly and westerly to the southerly prolongation of the westerly line of Lot 31, said tract, be, and the same are hereby changed to and established as REDDING AVENUE.

Copied by Mitchell, Dec. 21, 1943; Compared by Scoville.

PLATTED ON INDEX MAP NO.

36 BY Hyde 1-18-44

PLATTED ON CADASTRAL MAP NO.

^{132 B 257}
 129 B 257 BY Mulford 5-17-44

PLATTED ON ASSESSOR'S BOOK NO.

467 BY Mickey 6-19-44

CHECKED BY S. C. KNIGHT CROSSREFERENCED

BY TURNER 1-11-44

IN RE CHANGE OF NAME OF)
 McNALLY STREET TO McNALLY)
 AVENUE, SUPERVISORAL)
 DISTRICT NO. 5

Minute Book 291, Page 210

CSB-1328

On motion of Supervisor Jessup, unanimously carried, it is ordered that the name of McNally Street as shown on Map of Tract No. 6161 recorded in Book 66, page 16, of Maps, in the office of the Recorder of the County of Los Angeles, be, and the same is hereby changed to and established as McNALLY AVENUE.

Copied by Mitchell, Dec. 21, 1943; Compared by Scoville.

PLATTED ON INDEX MAP NO.

50 BY D. Thomas 2-28-44

PLATTED ON CADASTRAL MAP NO.

- BY

PLATTED ON ASSESSOR'S BOOK NO.

195 BY Strandwold 2-16-44

CHECKED BY S. C. KNIGHT CROSS REFERENCED BY

TURNER 1-11-44

IN RE CHANGE OF NAME OF)
 LOCUST AVENUE TO CARESS)
 AVENUE)

Minute Book 292 page 179

Jan. 27, 1944

On motion of Supervisor Hauge, unanimously carried, it is ordered that the name of Locust Avenue as shown on map of Tract No. 6742 recorded in Book 82, pages 75 and 76, of Maps, in the office of the Recorder of the County of Los Angeles, be, and the same hereby is, changed to and established as CARESS AVENUE.

Copied by Mitchell March 16, 1944; Compared by Scoville

PLATTED ON INDEX MAP NO.

32 BY Gott, 7-19-44

PLATTED ON CADASTRAL MAP NO.

BY

PLATTED ON ASSESSOR'S BOOK NO. 734 BY Mickey 6-23-44

CHECKED BY E. E. KNIGHT CROSS REFERENCED BY Haenke 9-12-44

1944

1945

IN RE CHANGE OF NAMES OF)
 HUNTINGTON STREET AND)
 CERTAIN OTHER STREETS TO)
 DEL AMO BOULEVARD.)

Minute Book 295 page 169

May 2, 1944

C.S. B-617-1

C.S. B-634-2

On motion of Supervisor Smith, unanimously carried, it is ordered that the name of Huntington Street, extending from Henrietta Street, as shown on map of Tract No. 2895, recorded in Book 33, page 94, of Maps, in the office of the Recorder of the County of Los Angeles, easterly to Hawthorne Avenue, be, and the same is, hereby changed to and established as DEL AMO BOULEVARD. 320-Fell

That the name of JAMES STREET, extending from Normandie Avenue, as shown on map of Tract No. 4671, recorded in Book 56, pages 30 and 31, of Maps, in the office of the Recorder of the County of Los Angeles, easterly to Main Street, be, and the same is, hereby changed to and established as DEL AMO BOULEVARD. 403 925

That the name of DEL AMO STREET, as shown on map of Tract No. 11208, recorded in Book 255, pages 19 et seq., of Maps, in the office of the Recorder of the County of Los Angeles, be, and the same is, hereby changed to and established as DEL AMO BOULEVARD. 403

That the name of DEL AMO STREET, extending from Wilmington Avenue at or near the northwesterly corner of Lot 3, Block A, Subdivision of a Part of the Rancho San Pedro, as shown on map recorded in Book 1, pages 601 and 602, of Miscellaneous Records, in the office of the Recorder of the County of Los Angeles, easterly to the westerly boundary of the city of Long Beach, at or near the northeasterly corner of Lot 5, Block D, said subdivision, be, and the same is, hereby changed to and established as DEL AMO BOULEVARD. 885-Fell

That the name of DEL AMO STREET, extending from Lakewood Boulevard, as shown on map of Tract No. 12773, recorded in Book 255, pages 4 and 5, of Maps, in the office of the Recorder of the County of Los Angeles, easterly to its terminus easterly of Clark Avenue, be, and the same is, hereby changed to and established as DEL AMO BOULEVARD. 889-Pt. 1-Fell 132

132 That the name of DEL AMO STREET, extending from its westerly terminus at or near the northwesterly corner of Lot 42, Tract No. 9265, as shown on map recorded in Book 176, pages 31 et seq., of Maps, in the office of the Recorder of the County of Los Angeles, easterly to Station 14 in the easterly boundary of said county, as shown on map of the Division Line between Los Angeles And Orange Counties, recorded in Book 39, pages 52 et seq., of Miscellaneous Records, in the office of said Recorder, be, and the same is, hereby changed to and established as DEL AMO BOULEVARD.

That the names of NORTH WALNUT AVENUE AND DOBLE AVENUE as said avenues are shown on map of Tract No. 11208, recorded in Book 255, pages 19 et seq., of Maps, in the office of the Recorder of the County of Los Angeles, be, and the same are hereby changed to and established as NEW HAMPSHIRE AVENUE.

Copied by Mitchell June 29, 1944; Compared by Scoville

PLATTED ON INDEX MAP NO.

25
26
30
31 BY Gott 9-12-44 Hyde 7-13-44

PLATTED ON CADASTRAL MAP NO.

BY

PLATTED ON ASSESSOR'S BOOK NO. 320,889-1 BY Fell 1-12-45 475 By R. Thompson 3-16-45

CHECKED BY 12-885-889-320-403-475-925 132 475 R. Thompson 1-18-45 BY Pearce 9-26-44

780

IN RE CHANGE OF NAME OF LINCOLN } Minute Book 295 page 169
AVENUE TO TROJAN STREET, }
SUPERVISORIAL DISTRICT NO. 1 } May 2, 1944 CS B-804-1

On motion of Supervisor Smith, unanimously carried, it is ordered that the name of LINCOLN AVENUE as shown on map of Tract No. 7114, recorded in Book 82, pages 97 and 98, of Maps, in the office of the Recorder of the County of Los Angeles, be, and the same is, hereby changed to and established as TROJAN STREET.

Copied by Mitchell July 20, 1944; Compared by Scoville

PLATTED ON INDEX MAP NO.

31 BY GOTT - 11-2-44

PLATTED ON CADASTRAL MAP NO.

BY

PLATTED ON ASSESSOR'S BOOK NO. 475 BY R. Thompson 3-16-45

CHECKED BY I. C. CROSS REFERENCED BY Pearce 9-26-44

IN RE CHANGE AND ESTAB-)
LISHMENT OF NAME OF) Minute Book 296, page 265
GIBSON AVENUE OR GIBSON)
STREET TO GIBSON AVENUE) June 20, 1944 C.S.B-120-7

On motion of Supervisor Smith, unanimously carried, it is ordered that the name of that certain street heretofore unnamed, known as, or called, GIBSON AVENUE or GIBSON STREET, extending from Euclid Avenue as shown on map of Tract No. 7099, recorded in Book 101, pages 6 and 7, of Maps, in the office of the Recorder of the County of Los Angeles, southerly to its southerly terminus southerly of Olive Street, be, and the same is, hereby changed to and established as GIBSON AVENUE.

Copied by Mitchell September 7, 1944; Compared by Scoville

PLATTED ON INDEX MAP NO.

32 BY *Hyde* 3-26-45

PLATTED ON CADASTRAL MAP NO.

^{72 B 229}
^{75 B 229}
^{78 B 229}

BY *Mulford* 6/26/45

PLATTED ON ASSESSOR'S BOOK NO.

321 *KNIGHT* 4/6/45
BY

CHECKED BY: *C. KNIGHT* CROSS REFERENCED BY *Pearce* 1-17-45

321-734
HVL
891

IN RE CHANGE OF NAME OF
MERCANTILE PLACE TO KALNOR
AVENUE, SUPERVISORIAL
DISTRICT NO. 1

Minute Book 298 page 242

August 29, 1944

On motion of Supervisor McDonough, unanimously carried it is ordered that the name of MERCANTILE PLACE as dedicated on map of Tract No. 5348, Sheet No. 2, recorded in Book 74, page 68, of Maps, in the office of the Recorder of the County of Los Angeles, be, and the same is hereby changed to and established as KALNOR AVENUE.

Copied by Mitchell November 13, 1944; Compared by Thom

PLATTED ON INDEX MAP NO.

33 BY *Hyde* 3-21-45

PLATTED ON CADASTRAL MAP NO.

BY

PLATTED ON ASSESSOR'S BOOK NO. 347

BY *Rip* 4/1/45

CHECKED BY

C. KNIGHT

CROSS REFERENCED

BY *Pearce* 1-17-45

IN RE CHANGE OF NAME OF PECK
ROAD TO ALLOWAY STREET,
SUPERVISORIAL DISTRICT NO. 1

Minute Book 299, page 160
September 26, 1944

On motion of Supervisor Smith, Unanimously carried, it is ordered that the name of Peck Road lying northeasterly of and adjacent to the northeasterly lines of Lots 34, 35, and 36, Tract Number 29, as shown on map recorded in Book 12, page 173, of Maps, in the office of the Recorder of the County of Los Angeles, and extending from the northeasterly prolongation of the southeasterly line of Peck Road as described in deed recorded in Book 19733, page 278, of Official Records, in the office of said recorder, southeasterly to a line joining the most westerly corner of Lot 2, Block B, Tract No. 11601, recorded in Book 214, page 17, of said Maps, with the southwesterly terminus of the northwesterly line of Peck Road (92.5 feet wide) as shown on said last mentioned map, be, and the same hereby is, changed to and established as ALLOWAY STREET.

Copied by Mitchell November 13, 1944; Compared by Thom

PLATTED ON INDEX MAP NO.

46 BY *Booth* 2-9-45

PLATTED ON CADASTRAL MAP NO.

BY

PLATTED ON ASSESSOR'S BOOK NO.

890 BY *at* 3/27/45

CHECKED BY

C. KNIGHT

CROSS REFERENCED

BY *Pearce* 1-24-45

IN RE CHANGE OF NAME OF PECK)
 ROAD TO LAURELTON AVENUE,)
 SUPERVISORIAL DISTRICT NO. 1)

Minute Book 299 page 160
 September 26, 1944

On motion of Supervisor Smith, unanimously carried, it is ordered that the name of that portion of Peck Road (92.5 feet wide) as shown on map of Tract No. 11601, recorded in Book 214, page 17, of Maps, in the office of the Recorder of the County of Los Angeles, which extends from the northwesterly prolongation of the center line of Sitka Street (60 feet wide) as shown on said map, southwesterly to a line joining the most westerly corner of Lot 2, Block B, said tract, with the southwesterly terminus of the northwesterly line of said Peck Road (92.5 feet wide), be, and the same hereby is, changed to and established as LAURELTON AVENUE.

Copied by Mitchell November 13, 1944; Compared by Thom

PLATTED ON INDEX MAP NO. 46 BY Booth- 2-9-45

PLATTED ON CADASTRAL MAP NO. BY

PLATTED ON ASSESSOR'S BOOK NO. 890 BY @ 3/27/45

CHECKED BY E. E. WRIGHT CROSS REFERENCED BY Pearce 1-17-45

IN RE CHANGE OF NAME OF)
 PORTION OF PALMDALE ELIZABETH)
 LAKE ROAD TO 5th STREET WEST)

Minute Book 300 page 212
 November 21, 1944 B-395

On motion of Supervisor McDonough, unanimously carried, it is ordered that the name of that portion of Palmdale Elizabeth Lake Road extending from Avenue Q, at or near the northwest corner of the northeast quarter of Section 27, Township 6 North, Range 12 West, S.B.B. & M., southerly and southeasterly to the northeasterly line of Palmdale Elizabeth Lake Canyon Road as described in deed to the County of Los Angeles, recorded in Book 10241, page 141, of Official Records, in the office of the Recorder of the County of Los Angeles, be and the same hereby is changed to and established as 5th STREET WEST.

Copied by Mitchell January 15, 1945; Compared by Thom

PLATTED ON INDEX MAP NO. 65 BY Booth- 6-8-45

PLATTED ON CADASTRAL MAP NO. BY

PLATTED ON ASSESSOR'S BOOK NO. 487 BY @ 4/4/45

CHECKED BY E. E. WRIGHT CROSS REFERENCED BY Pearce 1-18-45

IN RE CHANGE OF NAME OF)
 PATRICIA AVENUE TO ELKGROVE)
 AVENUE, SUPERVISORIAL DISTRICT)
 NO. 1.)

Minute Book 300 page 390
 December 5, 1944

On motion of Supervisor Darby, unanimously carried, it is ordered that the name of Patricia Avenue as shown on map of Tract No. 10556, recorded in Book 162, pages 31 and 32, of Maps, in the office of the Recorder of the County of Los Angeles, and as shown on map of Tract No. 9961, recorded in Book 145, page, 100 of said Maps, be and the same hereby is changed to and established as ELKGROVE AVENUE.

Copied by Mitchell January 15, 1945; Compared by Thom

PLATTED ON INDEX MAP NO.

36 BY *Hyde* 3-8-45

PLATTED ON CADASTRAL MAP NO. *111 B 241* BY *Nuyttens* 3-23-45

PLATTED ON ASSESSOR'S BOOK NO.

787 BY *Walters* 3-19-45

CHECKED BY *L. C. KNIGHT* CROSS REFERENCED BY *Pearce* 3-8-45

IN RECHANGE OF NAME OF
BONITA VISTA STREET TO
LAWSON STREET (SUPERVISORIAL
DISTRICT NO. 1)

December 19, 1944

Minute Book 301 page 108

On motion of Supervisor Darby, unanimously carried, it is ordered that the name of Bonita Vista Street, extending from Railroad Street, at or near the southeasterly corner of Lot 4 of Rowland, as shown on map recorded in Book 3, pages 93 and 94, of Maps, in the office of the Recorder of the County of Los Angeles, northerly to the Southern Pacific Railroad Company's right of way (Main Line - Los Angeles Division), be, and the same is hereby changed to and established as LAWSON STREET. Copied by Mitchell February 16, 1945; Compared by Thom

PLATTED ON INDEX MAP NO.

38 BY *Gott* - 6-20-45

PLATTED ON CADASTRAL MAP NO.

BY

PLATTED ON ASSESSOR'S BOOK NO. *343*

BY *L. C. KNIGHT* *4/6/45*

CHECKED BY *L. C. KNIGHT* CROSS REFERENCED BY *Pearce* 3-8-45

1945

1946

IN RE CHANGE OF NAME OF
BARTLETT AVENUE TO TEVIS
STREET, SUPERVISORIAL
DISTRICT NO. 1

May 15, 1945

Minute Book 305, page 56

On motion of Supervisor Ford, unanumously carried, it is ordered that the name of Bartlett Avenue, as shown on map of Tract No. 7154, recorded in Book 82, page 85, of Maps, in the office of the Recorder of the County of Los Angeles, be, and the same is, hereby changed to and established as TEVIS STREET. Copied by Mitchell July 16, 1945; Compared by Hutchinson

PLATTED ON INDEX MAP NO.

33 BY *Gott* 7-27-45

PLATTED ON CADASTRAL MAP NO.

BY

PLATTED ON ASSESSOR'S BOOK NO. *117-2*

BY *Fell* 6-24-46

CHECKED BY

CROSS REFERENCED BY *Roche* 7-27-45 (?)

IN RE STREET NAME CHANGE OF
FIFTY-SECOND STREET AND
RIVERSIDE DRIVE, SUPERVISORIAL
DISTRICT NO. 1: ORDER AUTHORIZING
CHANGE OF NAMES TO DISTRICT BOULEVARD

Minute Book 311 page 41

Dec. 24, 1945

On motion of Supervisor Ford, unanimously carried, it is ordered that the names of Fifty-Second Street and Riverside Drive, as shown on map of Tract 7923, recorded in Book 113, page 80 et seq, of Maps, in the office of the Recorder of the County of Los Angeles, be, and the same hereby are changed to and established as DISTRICT BOULEVARD. Copied by Mitchell Feb. 27, 1946; Compared by Hutchinson

PLATTED ON INDEX MAP NO.

36 BY Hyde 2-28-46

PLATTED ON CADASTRAL MAP NO. 108 B 233

BY R.M. Wimmer 4-4-46

PLATTED ON ASSESSOR'S BOOK NO. 409

BY Moore 3-29-46

CHECKED BY

CROSS REFERENCED

BY Poindexter 2-28-46

1946

1947

IN RE CHANGE OF NAME OF
PIMIENTA AVENUE TO
PIMENTA AVENUE: ORDER
AUTHORIZING CHANGE.

Minute Book 313, page 243

May 7, 1946

C.S. B-1254-1

On motion of Supervisor Jessup, unanimously carried, it is ordered that the name of Pimienta Avenue as shown on map of Tract No. 2496, recorded in Book 24, page 14, of Maps, in the office of the Recorder of the County of Los Angeles, on map of Tract No. 12736, recorded in Book 243, pages 17 and 18, of said Maps, and on map of Tract No. 12932, recorded in Book 245, pages 29 and 30, of said Maps, be, and the same hereby is, changed to and established as PIMENTA AVENUE. Copied by Mitchell July 11, 1946; Compared by Poindexter

PLATTED ON INDEX MAP NO.

33 BY Fensler 10-23-46

PLATTED ON CADASTRAL MAP NO.

BY

PLATTED ON ASSESSOR'S BOOK NO.

387

BY Willis 6-9-47

CHECKED BY

CROSS REFERENCED

BY Poindexter 7-24-46

IN RE MACUTA STREET BETWEEN
ARDEN DRIVE AND ESTA AVENUE,
NORTHERLY OF EL MONTE, ROAD
DISTRICT NO. 1: ORDER AUTHORIZING
CHANGE OF NAME OF SOUTH
HALF OF SAID STREET TO VENITA
STREET.

Minute Book 314, page -

May 28, 1946

On motion of Supervisor Jessup, unanimously carried, it is ordered that the name of Macuta Street, as dedicated on map of Tract No. 11538, recorded in Book 211, page 42, of Maps, in the office of the Recorder of the County of Los Angeles, be, and the same is hereby changed to and established as VENITA STREET.

Copied by Mitchell July 11, 1946; Compared by Poindexter

PLATTED ON INDEX MAP NO. 44 BY Gott 7-22-46

PLATTED ON CADASTRAL MAP NO. 141B BY

PLATTED ON ASSESSOR'S BOOK NO. 817 BY Moore 4-16-47

CHECKED BY CROSS REFERENCED BY Poindexter 7-24-46

IN RE PARKMAN STREET
(SUPERVISORIAL DISTRICT NO. 5): } Minute Book 315 Page 254
ORDER AUTHORIZING CHANGE OF NAME }
TO ALTA PINE AVENUE. } June 18, 1946 C.S.B. 1258

On motion of Supervisor Darby, unanimously carried, it is ordered that the name of that portion of Parkman Street, as shown on map of Tract No. 6954, recorded in Book 75, page 54 et seq, of Maps, in the office of the Recorder of the County of Los Angeles, which lies northerly of the northerly line of Mount Curve Avenue, as shown on said map, be and the same is hereby changed to and established as ALTA PINE AVENUE.

Copied by Mitchell Aug. 6, 1946; Compared by Poindexter

PLATTED ON INDEX MAP NO. 50 BY Booth 10-7-46

PLATTED ON CADASTRAL MAP NO. BY

PLATTED ON ASSESSOR'S BOOK NO. 7762-1 BY R.O. Thompson 12-16-46

CHECKED BY CROSS REFERENCED BY S.R. Ford 8-7-46

IN RE MISSION ROAD
(SUPERVISORIAL DISTRICT NO. 1): } Minute Book 315 Page 254
ORDER AUTHORIZING CHANGE OF NAME }
TO LYND AVENUE. } June 18, 1946 C.F. 1660-2

On motion of Supervisor Darby, unanimously carried, it is ordered that the name of Mission Road, extending from the easterly line of Mayflower Avenue, as shown on map of Tract No. 13780, recorded in Book 275, page 9 et seq., of Maps, in the office of the Recorder of the County of Los Angeles, northeasterly to Live Oak Avenue, of record, be and the same is hereby changed to and established as LYND AVENUE.

Copied by Mitchell Aug. 6, 1946; Compared by Poindexter

PLATTED ON INDEX MAP NO. 46 BY Gott 9-20-46

PLATTED ON CADASTRAL MAP NO. BY

PLATTED ON ASSESSOR'S BOOK NO. 334 BY Micky 11-25-46

CHECKED BY CROSS REFERENCED BY S.R. Ford 8-7-46

IN RE LOS NIETOS ROAD,
SUPERVISORIAL DISTRICT NO. 1:
ORDER CHANGING NAME TO
TELEGRAPH ROAD.

Minute Book 316, Page 36

June 24, 1946 C.F. 2260

ON MOTION OF SUPERVISOR DARBY, unanimously carried it is ordered that the name of Los Nietos Road, as shown on map filed as Exhibit "A", in Case No. 494773 of the Superior Court of the State of California in and for the County of Los Angeles, and as described in deed to the County of Los Angeles recorded in Book 21747, page 417, of Official Records in the office of the Recorder of said county, be and the same is hereby changed and established as TELEGRAPH ROAD.

Copied by Mitchell Aug. 6, 1946; Compared by Poindexter

PLATTED ON INDEX MAP NO. 34 BY Boyer 3-26-47

PLATTED ON CADASTRAL MAP NO. BY

PLATTED ON ASSESSOR'S BOOK NO. 486 BY L.A.W.

CHECKED BY CROSS REFERENCED BY S.R. Ford 8-7-46

IN RE CHANGE OF NAME OF
WASHINGTON AVENUE TO VIA
DEL ORO, SUPERVISORIAL
DISTRICT NO. 1: ORDER CHANG-
ING NAME.

July 30, 1946

On motion of Supervisor Darby, unanimously carried it is ordered that the name of Washington Avenue as shown on map of Tract No. 9752, recorded in Book 136, pages 36 and 37 of Maps, in the office of the Recorder of the County of Los Angeles, be and the same hereby is changed to and established as VIA DEL ORO.

Copied by Mitchell Sept. 17, 1946; Compared by Poindexter

PLATTED ON INDEX MAP NO. 36 BY Fenster 1-22-47

PLATTED ON CADASTRAL MAP NO. 117 B 245 BY Mulford 11-27-46

PLATTED ON ASSESSOR'S BOOK NO. 442 BY Barrows 3-31-47

CHECKED BY CROSS REFERENCED BY Burns 9-20-46

IN RE CHANGE OF NAME OF
DUTHIE STREET TO COSBEY
AVENUE, SUPERVISORIAL
DISTRICT No. 1: ORDER CHANG-
ING NAME.

July 30, 1946

On motion of Supervisor Darby, unanimously carried and in accordance with a recommendation by the County Surveyor, it is ordered that the name of Duthie Street, as shown on map of Tract No. 12445, recorded in Book 277, pages 5, 6 and 7, of Maps, in the office of the Recorder of the County of Los Angeles, be and the same hereby

is changed to and established as Cosbey Avenue.
Copied by Mitchell Sept. 17, 1946; Compared by Poindexter

PLATTED ON INDEX MAP NO.

46 BY Gott 9-20-46

PLATTED ON CADASTRAL MAP NO.

BY

PLATTED ON ASSESSOR'S BOOK NO. 828

BY Moore 12-31-46

CHECKED BY

CROSS REFERENCED BY Burns 9-20-46

IN RE BATAAN PLACE)
SUPERVISORIAL DISTRICT)
NO. 5 ORDER CHANGING)
NAME TO SKYWOOD CIRCLE)

Minute book 318 page 137
September 3, 1946

On motion of Supervisor Jessup, unanimously carried, it is ordered THAT THE NAME OF Bataan Place (formerly South Terrace) as shown on map of Tract No. 4799, recorded in Book 58, page 76, of Mpas, in the office of the Recorder of the County of Los Angeles, be and the same is hereby changed to and established as SKYWOOD CIRCLE.
Copied by Salzman January 14, 1947; Compared by Morgan

PLATTED ON INDEX MAP NO.

50 BY Gott 5-7-47

PLATTED ON CADASTRAL MAP NO. 180B249 BY B. Benson 8-4-47

PLATTED ON ASSESSOR'S BOOK NO. BY

CHECKED BY

CROSS REFERENCED BY LLOYD 1-20-47.

IN RE MERLE AVENUE SOUTH-)
EASTERLY OF THE CITY OF)
EL MONTE, SUPERVISORIAL)
DISTRICT NO. 1: ORDER)
AUTHORIZING CHANGE OF NAME)

Minute Book 316, page 186
July 2, 1946

C.S.B. - 1-14-47

On motion of Supervisor Darby, unanimously carried, it is ordered that the name of Merle Avenue, extending from Garvey Avenue, as shown on map of Tract No. 11709, recorded in Book 212, pages 45 and 46, of Maps, in the office of the Recorder of the County of Los Angeles, southerly to Klingerman Street be and the same is hereby changed to and established as PECK ROAD.

Copied by Salzman January 14, 1947; compared by Morgan

PLATTED ON INDEX MAP NO.

37 BY Fensler 4-25-47
46 GOTT 5-22-47

PLATTED ON CADASTRAL MAP NO. 132-B-277 BY T.H. Barrows 11-5-47

PLATTED ON ASSESSOR'S BOOK NO. 857 BY MOORE 3-19-47

CHECKED BY

CROSS REFERENCED BY Lloyd 1-20-47.

IN RE LOWER AZUSA ROAD IN)
TRACT NO. 13645, SUPERVISORIAL)
DISTRICT NO 1: ORDER AUTHORIZING)
CHANGE OF NAME)

Minute Book 316, page 187
July 2, 1946

On motion of Supervisor Darby, unanimously carried it is ordered that the name of Lower Azusa Road as dedicated on map of Tract No. 13645, recorded in Book 277, pages 46 and 47, of Maps, in the office of the Recorder of the County

of Los Angeles, be, and the same hereby is, changed to and established as LOWER AZUSA ROAD.

Copied by Salzman Jan. 14, 1947; Compared by Morgan

PLATTED ON INDEX MAP NO. 44 BY Fensler 4-1-47

PLATTED ON CADASTRAL MAP NO. 144B273 BY HLEN 6-2-47

PLATTED ON ASSESSOR'S BOOK NO. 817 BY Moore 4-16-47

CHECKED BY CROSS REFERENCED BY LLOYD 1-20-47.

IN RE MICHIGAN AVENUE IN)

TRACT NO. 7028; SUPERVISORIAL)

DISTRICT NO. 1: ORDER AUTHORIZING)

CHANGE OF NAME)

Minute Book 316 page 187
July 2, 1946

On motion of Supervisor Darby, unanimously carried, it is ordered that the name of Michigan Avenue as shown on map of Tract No. 7028, recorded in Book 76, page 11, of Maps, in the office of the Recorder of the County of Los Angeles, be, and the same hereby is, changed to and established as RYERSON AVENUE.

Copied by Salzman Jan. 14, 1947; Compared by Morgan

PLATTED ON INDEX MAP NO. 32 BY Gott 1-21-47

PLATTED ON CADASTRAL MAP NO. 33B241 BY KENNEDY 11-19-47

PLATTED ON ASSESSOR'S BOOK NO. 847 BY Barrows 3-20-47

CHECKED BY CROSS REFERENCED BY LLOYD 1-20-47.

IN RE PORTION OF SIERRA BONITA)

STREET, SUPERVISORIAL DISTRICT)

NO. 5: ORDER CHANGING NAME TO)

SIERRA BONITA AVENUE)

Minute Book 319, page 198

October 15, 1946

On motion of Supervisor Darby, unanimously carried, it is ordered that the name of that portion of Sierra Bonita Street as declared a public highway by order of the Board of Supervisors of the County of Los Angeles, noted in Road Book 13, page 186, on file in the office of said Board, which extends from the northerly boundary of the City of Pasadena as the same existed on October 1, 1946, northerly to New York Avenue, be and the same hereby is, changed to and established as SIERRA BONITA AVENUE.

Copied by Jacobs, February 10, 1947; Compared by Morgan

PLATTED ON INDEX MAP NO. 44 BY Fensler 3-31-47

PLATTED ON CADASTRAL MAP NO. 174B249 BY .

PLATTED ON ASSESSOR'S BOOK NO. 55 BY Moore 2-10-47

CHECKED BY CROSS REFERENCED BY LLOYD 2-13-47.

IN RE PORTION OF MALIBU ROAD, SUPERVISORIAL)

DISTRICT NO. 4: ORDER CHANGING NAME TO)

PACIFIC COAST HIGHWAY)

Min. Bk. 319, page 198

October 15, 1946

On motion of Supervisor Darby, unanimously carried, it is ordered that the name of that certain public highway heretofore unnamed, known as, or called, Malibu Road, Coast Highway, Roosevelt Highway, Pacific Coast Highway, State Highway 60, and U. S. 101 Alternate, lying within the present traveled right of way of said State Highway 60, as shown on County Surveyor's Maps Nos. B-594 and B-1698, Sheets 1, 2, and 3, on file in the office of the

124 B 109

Surveyor of the County of Los Angeles, and extending from the westerly boundary of said county, in a general easterly direction to the westerly boundary of the City of Los Angeles, be, and the same hereby is, changed to and established as PACIFIC COAST HIGHWAY. Copied by Jacobs, February 10, 1947; Compared by Morgan

PLATTED ON INDEX MAP NO.

5855519 BY Fensler 3-19-47

PLATTED ON CADASTRAL MAP NO. 126 B 109 BY Mulford 12-2-47

PLATTED ON ASSESSOR'S BOOK NO. 364 482 792-2 864 BY Willis 6-47 Moore 3-5-47 Barrows 3-26-47 Mickey 6-23-47

CHECKED BY CROSS REFERENCED BY LLOYD 2-13-47

IN RE PORTIONS OF COYOTE PASS ROAD AND LADRILLO AVENUE, SUPERVISORIAL DISTRICT NO. 1: ORDER CHANGING NAMES TO MEDNIK AVENUE AND KERN AVENUE, RESPECTIVELY.) Minute Book 319, page 198) October 15, 1946

On motion of Supervisor Darby, unanimously carried, it is ordered that the name of Coyote Pass Road, extending from the northerly line of Tract No. 4823, as shown on map recorded in Book 52, page 74, of Maps, in the office of the Recorder of the County of Los Angeles, northerly to a line radial to the westerly line of said road at the intersection of said westerly line with the southeasterly line of Ladrillo Avenue, as said intersection is shown on County Surveyor's Map No. B-200, on file in the office of the Surveyor of the County of Los Angeles, be and the same hereby is changed to and established as MEDNIK AVENUE.

That the name of Ladrillo Avenue, extending from the northwesterly line of Coyote Pass Road, as shown on County Surveyor's Map No. B-200 on file in the office of the Surveyor of the County of Los Angeles, southwesterly and southerly to the southerly terminus of said Ladrillo Avenue, be and the same hereby is changed to and established as KERN AVENUE.

Copied by Jacobs, February 10, 1947; Compared by Morgan

PLATTED ON INDEX MAP NO.

36 BY Fensler 6-13-47

PLATTED ON CADASTRAL MAP NO. 126 B 237 129 B 237 BY Mulford 12-4-47 " 12-9-47

PLATTED ON ASSESSOR'S BOOK NO. 461 P2 BY Moore 3-13-47

CHECKED BY CROSS REFERENCED BY LLOYD 2-13-47

IN RE BARTLETT AVENUE, SUPERVISORIAL DISTRICT NO. 1: ORDER CHANGING NAME TO LA PRESA AVENUE.) Minute Book 319, page 251) October 21, 1946

On motion of Supervisor Darby, unanimously carried, it is ordered that the name of Bartlett Avenue between Fern Avenue and Short Street, in the northwest quarter of Section 30, Township 1 South, Range 11 West, in the Rancho Potrero Grande, be, and the same hereby is, changed to and established as LA PRESA AVENUE. Copied by Jacobs, February 10, 1947; Compared by Morgan

PLATTED ON INDEX MAP NO.

37 BY Fensler 4-25-47

PLATTED ON CADASTRAL MAP NO. 132 B 261 BY Poindexter 11-7-47

PLATTED ON ASSESSOR'S BOOK NO. 826 BY Mickey 6-23-47

CHECKED BY CROSS REFERENCED BY LLOYD 2-13-47

IN RE EUCLID AVENUE AND
KUMARA STREET, SUPERVISORIAL
DISTRICT NO. 1: ORDER
CHANGING NAME TO OLANDA STREET.)

Minute Book 319, page 376
November 6, 1946

On motion of Supervisor Jessup, unanimously carried, it is ordered that the name of Euclid Avenue as dedicated on map of Tract No. 7099, recorded in Book 101, pages 6 and 7, of Maps, in the office of the Recorder of the County of Los Angeles, and as dedicated on map of Tract No. 13337, recorded in Book 282, pages 46 et seq. of said Maps, and that the name of Kumara Street, as dedicated on map of Tract No. 12276, recorded in Book 229, pages 43 and 44 of said Maps, be, and the same hereby are, changed to and established as OLANDA STREET.

Copied by Jacobs, March 21, 1947; Compared by Morgan

PLATTED ON INDEX MAP NO. 32 BY *Fensler 6-2-47*

PLATTED ON CADASTRAL MAP NO. ~~78B229~~ ^{78B229} BY *Steen 9-8-47*
~~78B223~~ ^{78B223} BY *Steen 9-8-47*

PLATTED ON ASSESSOR'S BOOK NO. 32 BY

CHECKED BY CROSS REFERENCED BY *Lloyd 3-24-47*

IN RE ALLESANDRO AVENUE,
SUPERVISORIAL DISTRICT NO. 1;
ORDER AUTHORIZING CHANGE OF
NAME TO ALESSANDRO AVENUE.)

Minute Book 320, page 27
November 12, 1946

On motion of Supervisor Jessup, unanimously carried, it is ordered that the name of Allesandro Avenue, as shown on map of Tract No. 13620, recorded in Book 274, pages 15 and 16, of Maps, in the office of the Recorder of the County of Los Angeles, be, and the same hereby is, changed to and established as ALESSANDRO AVENUE.

Copied by Jacobs, March 21, 1947; Compared by Morgan

PLATTED ON INDEX MAP NO. 44 BY *Fensler 4-1-47*

PLATTED ON CADASTRAL MAP NO. ~~144B26~~ ^{144B26} BY *Mulford 4-7-47*

PLATTED ON ASSESSOR'S BOOK NO. 72 BY

CHECKED BY CROSS REFERENCED BY *Lloyd 3-24-47*

IN RE MULFORD STREET BETWEEN
WASHINGTON BOULEVARD AND
SHEILA STREET, SUPERVISORIAL
DISTRICT NO. 1; ORDER AUTHOR-
IZING CHANGE OF NAME TO
ARROWMILL AVENUE.)

Minute Book 320, page 251
December 3, 1946

On motion of Supervisor Smith, unanimously carried, it is ordered that the name of Mulford Street between Washington Boulevard and Sheila Street, in the Rancho Laguna, be and the same hereby is changed to and established as ARROWMILL AVENUE.

Copied by Jacobs, March 21, 1947; Compared by Morgan

PLATTED ON INDEX MAP NO. 7 BY *Hyde 6-13-47*

PLATTED ON CADASTRAL MAP NO. ~~114B233~~ ^{114B233} BY *Dobbs 11-3-47*

PLATTED ON ASSESSOR'S BOOK NO. BY

CHECKED BY CROSS REFERENCED BY *Lloyd 3-24-47*

IN RE REEVES DRIVE AND)
 NORMAN AVENUE, SUPERVISORIAL) Minute Book 321, Page 24
 DISTRICT NO. 1; ORDER) December 17, 1946
 AUTHORIZING CHANGE OF NAMES) *CSB 1008*

On motion of Supervisor Smith unanimously carried, it is ordered that the name of Reeves Drive as shown on the map of Tract No. 9212, recorded in Book 144, page 87, of Maps, in the office of the Recorder of the County of Los Angeles, be and the same is hereby changed to and established as SUSAN AVENUE.

That the name of Norman Avenue as shown on the above mentioned map be and the same is hereby changed to and established as VIA AMORITA.

Copied by Jacobs, April 10, 1947; Compared by Morgan

PLATTED ON INDEX MAP NO.

32 BY Fenster 6-2-47

PLATTED ON CADASTRAL MAP NO. *96 B 241* BY *Mulford 11-26-47*

PLATTED ON ASSESSOR'S BOOK NO. *847* BY *Morgan 5-19-47*

CHECKED BY CROSS REFERENCED BY *Hoig 4-10-47*

IN RE DEPARTMENT OF PARKS)
 AND RECREATION: ORDER CHANG-) Minute Book 319, Page 298
 ING NAME OF BELLFLOWER PARK) October 29, 1946
 TO "JOHN S. SIMMS PARK.") *C.S.B-1754*

On motion of Supervisor Jessup, unanimously carried, and in accordance with a recommendation by The Regional Planning Commission it is ordered that the name of Bellflower Park be changed to "John S. Simms Park."

COPIED by Jacobs, May 6, 1947; Compared by Morgan

PLATTED ON INDEX MAP NO. *33* BY *Boyer 5-7-47*

PLATTED ON CADASTRAL MAP NO. BY

PLATTED ON ASSESSOR'S BOOK NO. *351* BY *6-24-47*

CHECKED BY CROSS REFERENCED BY *Lloyd 5-6-47*

IN RE MARYLAND STREET,)
 SUPERVISORIAL DISTRICT NO.) Minute Book 322, Page 145
 5: ORDER AUTHORIZING)
 CHANGE OF NAME TO MARYLAND) January 20, 1947
 AVENUE.)

On motion of Supervisor Smith, unanimously carried, it is ordered that the name of Maryland Street as shown on map of Tract No. 14003, recorded in Book 292, pages 27 and 28, of Maps, in the office of the Recorder of the County of Los Angeles, be and the same hereby is changed to and established as MARYLAND AVENUE.

Copied by Jacobs, May 12, 1947; Compared by Morgan

PLATTED ON INDEX MAP NO. *51* BY *Boyer 5-23-47*

PLATTED ON CADASTRAL MAP NO. *198 B 209* BY *Bender 10-15-48*

PLATTED ON ASSESSOR'S BOOK NO. *454* BY *Mickey 6-14-47*

CHECKED BY CROSS REFERENCED BY *Lloyd 5-15-47*

IN RE ARROYO AVENUE,
SUPERVISORIAL DISTRICT
NO 1: ORDER AUTHORIZING
CHANGE OF NAME TO VIA VERDE

Minute Book 322, Page 145

January 20, 1947

On motion of Supervisor Smith, unanimously carried, it is ordered that the name of Arroyo Avenue as dedicated to the public use for street purposes within the boundaries of Tract No. 14289, as shown on map recorded in Book 286, pages 25 et seq., of Maps, in the office of the Recorder of the County of Los Angeles, be and the same hereby is changed to and established as VIA VERDE.
Copied by Jacobs, May 12, 1947; Compared by Morgan

PLATTED ON INDEX MAP NO.

48 BY Fensler 8-8-47

PLATTED ON CADASTRAL MAP NO.

BY

PLATTED ON ASSESSOR'S BOOK NO.

385 BY Willis 6-30-47

CHECKED BY

CROSS REFERENCED

BY

Lloyd 5-15-47

IN RE UNNAMED ALLEY EXTEND-
ING FROM EAST MARIPOSA STREET SOUTHERLY
TO BEVERLY WAY, SUPERVISORIAL DISTRICT
NO. 5: ORDER AUTHORIZING CHANGE
OF NAME TO MAR VISTA AVENUE.

Minute Book 323, Pg. 5

February 4, 1947

On motion of Supervisor Jessup, unanimously carried, it is ordered that the name of that certain unnamed alley lying within the boundaries of Lot G, Tract No. 547, as shown on map recorded in Book 15, pages 118 and 119, of Maps, in the office of the Recorder of the County of Los Angeles, as described in deed to said county for road purposes, recorded in Book 3922, page 280, of Deeds, in the office of said recorder, and extending from East Mariposa Street of record southerly to Beverly Way of record, be, and the same hereby is, changed to and established as MAR VISTA AVENUE.
Copied by Jacobs, May 12, 1947; Compared by Morgan

PLATTED ON INDEX MAP NO.

50

BY Boyer

9-18-47

PLATTED ON CADASTRAL MAP NO. 180-B-249

BY B. Benson 8-4-47

PLATTED ON ASSESSOR'S BOOK NO.

BY

CHECKED BY

CROSS REFERENCED

BY

Lloyd 5-15-47

IN RE THORSEN AVENUE, EXTEND-
ING SOUTHERLY FROM ROSECRANS
AVENUE, EASTERLY OF COMPTON,
SUPERVISORIAL DISTRICT NO. 4:
ORDER AUTHORIZING CHANGE OF
NAME TO THORSON AVENUE.

Minute Book 323, Page 5

February 4, 1947

On motion of Supervisor Jessup, unanimously carried, it is ordered that the name of Thorsen Avenue as shown on map of Tract No. 12013, recorded in Book 294, page 50, of Maps, in the office of the Recorder of the County of Los Angeles, be, and the same hereby is, changed to and established as THORSON AVENUE.
Copied by Jacobs, May 12, 1947; Compared by Morgan

PLATTED ON INDEX MAP NO.

32 BY Fensler 6-2-47

PLATTED ON CADASTRAL MAP NO.

75 B 225

BY Wimmer 8-1-47

PLATTED ON ASSESSOR'S BOOK NO.

892

BY

Willis 7-2-47

CHECKED BY

CROSS REFERENCED

BY

Lloyd 5-15-47

IN RE FIRST ALLEY SOUTH-
EASTERLY OF MELROSE AVENUE,
BETWEEN CLINTON AVENUE AND
ORLANDO AVENUE, EASTERLY OF
BEVERLY HILLS, SUPERVISORIAL
DISTRICT NO. 3: ORDER AUTHO-
RIZING CHANGE OF NAME TO
RANGELY STREET.

Minute Book 323, Page 5

February 4, 1947

On motion of Supervisor Jessup, unanimously carried, it is ordered that the names of the Alleys in Blocks 2 and 3, Tract No. 6072, as shown on map recorded in Book 66, page 98, of Maps, in the office of the Recorder of the County of Los Angeles, be and the same hereby are, changed to and established as RANGELY STREET. Copied by Jacobs, May 12, 1947; Compared by Morgan

PLATTED ON INDEX MAP NO.

22 BY *Gott 8-6-47*

PLATTED ON CADASTRAL MAP NO. *141B173* BY *Ihlen 5-28-47*

PLATTED ON ASSESSOR'S BOOK NO. *11* BY

CHECKED BY CROSS REFERENCED BY *Lloyd 5-15-47*

COPY OF LETTER FROM PALOS VERDES CORPORATION:

June 9, 1947

Mr. Alfred Jones
County Surveyor
Hall of Records
Los Angeles, California

P.S. 77

Dear Mr. Jones:

The Palos Verdes Corporation is the owner of a tract of land recently filed as Record of Survey No. 1417 in Record of Surveys Book 58, Pages 6 to 10, in the office of the County Recorder, in which there is a private street shown thereon as Packsaddle Road. The name of this road has been changed to Eastfield Drive. Will you please direct that this name change be incorporated in your office maps and, particularly, in the street numbering map in order that there will be no further confusion in this matter.

In 1937 the Palos Verdes Corporation caused to be recorded a map of Rolling Hills in Book 201, Pages 29 to 35 inclusive, of Maps in the office of the County Recorder, in which a number of streets have been shown thereon as "Easement for road purposes." On this map of Rolling Hills, no street names were shown and we now would like to have your records show the following names:

- (1) The easement shown on the Rolling Hills map extending through Lots 106, 107, 108, 113, 114, 115, 116 and 122 is known as Quail Ridge Road.
- (2) The easement extending through Lots 112, 117, 121 and 123 is known as Possum Ridge Road.
- (3) The easement extending through Lots 27, 28, 29, 30, 31, 35, 36, 37, 38, 39, 42, 43, 44 and 45 is known as Williamsburg Lane.
- (4) The easement extending across portions of Lots 19, 20, 23 and 24 is known as Meadow Lark Lane.
- (5) The easement extending across Lot 87 and a portion of Lot 88 is known as Tally Hand Road.
- (6) The 60 ft. easement extending Northerly from the Southerly end of Lot 101 to the Southeasterly corner of Lot 41 of said Rolling Hills is known as Blackwater Canyon Road.

- 12/3/4/17 (7) X The 50 ft. easement extending from the Northwesterly corner of Lot 51 to the Southerly corner of Lot 72 of said Rolling Hills is known as Saddleback Road.
 14/15 (8) The 50 ft. easement extending from the most Southerly corner of Lot 102 to the most Northerly corner of Lot 85 of said Rolling Hills is known as Pine Tree Lane.

We would appreciate it if you will cause these names to be placed upon all maps in your office and again, particularly, upon the house numbering map.

Very truly yours,
 PALOS VERDES CORPORATION
 Kelvin C. Vanderlip
 President

Copied by Morgan, August 13, 1947; Compared by Jay
 PLATTED ON INDEX MAP NO. 27 BY D. Fensler 8-15-47

PLATTED ON CADASTRAL MAP NO. BY

PLATTED ON ASSESSOR'S BOOK NO. BY
 CHECKED BY *Luss* CROSS REFERENCED BY Lloyd 8-18-47.

COPY OF LETTER FROM PALOS VERDES CORPORATION:
 July 30, 1947

Mr. Alfred Jones
 County Surveyor
 Hall of Records
 Los Angeles, California
 Dear Mr. Jones:

The Palos Verdes Corporation caused to be filed Record of Survey No. 1367 of certain lands in the Rancho Los Palos Verdes, recorded in Record of Surveys Map Book 57, Pages 4 to 8, Records of Los Angeles County, in which easements for provided roads are shown without names.

Provided easements shown on this map are locally known as follows:

- ✓ (1) The easement running between Parcels 5, 6, 7 and 12, 13, 15 is called Ranchero Road.
- ✓ (2) The easement running between Parcels 16, 17 and 18, 19 is called Wrangler Road.
- ✓ (3) The easement running between Parcels 21, 22, 23 and 24, 25, 26, 29 is called Running Brand Road.
- ✓ (4) The easement running between Parcels 30, 35, 39 and 36, 38 is called Pinto Road.
- ✓ (5) The road extending in a general Northerly and Southerly direction through the entire property is Portuguese Bend Road.

We would appreciate it if you will cause these names to be placed upon all maps in your office and, particularly, upon the house numbering map.

Very truly yours,
 PALOS VERDES CORPORATION

Kelvin C. Vanderlip, President

Copied by Morgan, August 13, 1947; Compared by Jay
 PLATTED ON INDEX MAP NO. 27 BY Fensler 8-15-47

PLATTED ON CADASTRAL MAP NO. BY

PLATTED ON ASSESSOR'S BOOK NO. BY

CHECKED BY *Luss* CROSS REFERENCED BY Lloyd 4-13-48.

IN RE ROSECRANS BLVD., SUPERVISORIAL)
DISTRICT NO. 4; ORDER AUTHORIZING)
CHANGE OF NAME TO ROSECRANS AVENUE.)

Minute Book 325, Page 310
May 13, 1947

On motion of Supervisor Roach, unanimously carried, it is ordered that the name of Rosecrans Boulevard, as dedicated on map of Tract No. 13911, recorded in Book 292, page 26, of Maps, in the office of the Recorder of the County of Los Angeles, be, and the same hereby is, changed to and established as ROSECRANS AVENUE. Copied by Morgan, August 14, 1947; Compared by Jay

PLATTED ON INDEX MAP NO. 25 BY Fensler 1-19-48

PLATTED ON CADASTRAL MAP NO. BY

PLATTED ON ASSESSOR'S BOOK NO. 410 BY

CHECKED BY Lucas 4-16-48 CROSS REFERENCED BY Lloyd 1-8-47

IN RE POMONA AND COVINA ROAD AND HOLT)
AVENUE, SUPERVISORIAL DISTRICT NO. 1;))
ORDER AUTHORIZING CHANGE OF NAME)

Minute 324, Page 57
March 11, 1947

On motion of Supervisor Smith, unanimously carried it is ordered that the name of Pomona and Covina Road, extending from Range Avenue, as shown on map of the Chaffey Tract, recorded in Book 59, page 14, of Maps, in the office of the Recorder of the County of Los Angeles, in a general southeasterly direction to Holt Avenue, at or near the most northerly corner of Lot 5, Tract No. 13648, as shown on map recorded in Book 281, pages 12 et seq., of said Maps, and that the name of Holt Avenue, extending from the easterly terminus of said Pomona and Covina Road in a general easterly direction to Arroyo Avenue of record, be, and the same hereby is, changed to and established as COVINA HILLS ROAD. Copied by Morgan, August 14, 1947; Compared by Jay

PLATTED ON INDEX MAP NO. 48 BY Fensler 2-27-48

PLATTED ON CADASTRAL MAP NO. BY

PLATTED ON ASSESSOR'S BOOK NO. 841 BY BRAD 4-26-48

CHECKED BY 385 CROSS REFERENCED BY Lloyd 1-8-47

IN RE LA ALAMEDA ALLEY BETWEEN BANDINI)
STREET AND MEYLER STREET IN THE VICINITY))
OF SAN PEDRO: ORDER CHANGING NAME TO LA)
ALAMEDA AVENUE.)

Minute 324, Page 366
April 1, 1947

On motion of Supervisor Ford, unanimously carried, and in accordance with a recommendation by the County Surveyor, it is ordered that the name of La Alameda Alley between the southerly prolongation of the westerly line of Bandini Street and the southerly prolongation of the westerly line of Meyler Street, all as shown on map of Mirador Tract, Number Four, recorded in Book 5, page 150, of Maps, in the office of the Recorder of the County of Los Angeles, be, and the same hereby is, changed to and established as LA ALAMEDA AVENUE.

Copied by Morgan, August 14, 1947; Compared by Jay

PLATTED ON INDEX MAP NO. 29 BY Booth 3-23-48

PLATTED ON CADASTRAL MAP NO. BY

PLATTED ON ASSESSOR'S BOOK NO. BY

CHECKED BY CROSS REFERENCED BY Lloyd 1-9-48

IN RE PALM AVENUE, TRACT NO. 8785;) Minute Book 325, Page 192
ORDERING CHANGE OF NAME.) April 29, 1947

On motion of Supervisor Jessup, unanimously carried, it is ordered that the name of Palm Avenue as shown on map of Tract No. 8785, recorded in Book 118, pages 64 and 65, of Maps, in the office of the Recorder of the County of Los Angeles, be and the same hereby is changed to and established as PALMA VISTA STREET.
Copied by Morgan, August 14, 1947; Compared by Jay

PLATTED ON INDEX MAP NO.

44 BY Gott- 1-7-48

PLATTED ON CADASTRAL MAP NO. 156 B 261 BY DMH 4-7-54

PLATTED ON ASSESSOR'S BOOK NO. 707 BY Moore 3-30-48

CHECKED BY%

CROSS REFERENCED BY Lloyd 1-9-48.

IN RE RAMADA AVENUE, SUPERVISORIAL DISTRICT NO. 4; ORDER AUTHORIZING CHANGE OF NAME TO) Minute Bk. 325, Pg. 310
231ST STREET.) May 13, 1947

On motion of Supervisor Roach, unanimously carried, it is ordered that the name of Ramada Avenue as shown on map of Tract No. 11832, recorded in Book 265, pages 47 and 48, of Maps, in the office of the Recorder of the County of Los Angeles, be and the same hereby is changed to and established as 231ST STREET.
Copied by Morgan, August 14, 1947; Compared by Jay

PLATTED ON INDEX MAP NO. 28 28 BY Boyer 2/5/48

PLATTED ON CADASTRAL MAP NO. BY

PLATTED ON ASSESSOR'S BOOK NO. 832 BY BRAD 3-25-48

CHECKED BY

CROSS REFERENCED BY Lloyd 1-9-48

IN RE POMONA BOULEVARD, RD. DIST. NO. 1;))
ORDER AUTHORIZING CHANGE OF NAME TO) Minute Book 326, Page 193
VALLEY BOULEVARD.) June 10, 1947

On motion of Supervisor Smith, unanimously carried, and in accordance with a recommendation by the Planning Congress of Los Angeles County, dated June 5, 1947, it is ordered that the name of Pomona Boulevard, extending from its westerly terminus at or near the junction of the Southern Pacific Railroad Company's right of way and Hacienda Boulevard, at Puente, in general southeasterly and northeasterly directions to the southwesterly prolongation of the southeasterly line of Lot 7, Tract No. 2155, as shown on map recorded in Book 22, page 60, of Maps, in the office of the Recorder of the County of Los Angeles, be and the same is hereby changed to and established as VALLEY BOULEVARD.
Copied by Morgan, December 29, 1947, Compared by Wolff

PLATTED ON INDEX MAP NO.

38 Boyer 3-6-48
39 BY Fensler 2-24-48

PLATTED ON CADASTRAL MAP NO.

BY

PLATTED ON ASSESSOR'S BOOK NO. 114 784 Micky 4-30-41 379,34 BY Willis 3-5-48

CHECKED BY Lucas 3-8-47 379 CROSS REFERENCED BY Lloyd 1-9-48.

342 -

IN RE MAPLE AVENUE AND OTHER STREETS IN) C.S.B-119
SUPERVISORIAL DISTRICT NO. 1: ORDER CHANGING) Minute Book 327, Page 365
NAME TO MAPLEGROVE STREET.) July 29, 1947

It is ordered that the name of that certain public highway heretofore unnamed, known as, or called Maple Avenue or Maplegrove Street, extending from Glendora Avenue, at or near the southwesterly corner of Lot 345, E. J. Baldwin's

Fifth Subdivision, as shown on map recorded in Book 12, pages 134 and 135, of Maps, in the office of the Recorder of the County of Los Angeles, easterly to Covina Avenue (from the north), as shown on map of Tract No. 13875, recorded in Book 284, pages 41 and 42, of said Maps; and that the name of that certain public highway heretofore known as or called Covina Avenue, Abel Street, Maple Avenue, or Maplegrove Street, extending from first above mentioned Covina Avenue easterly along the southerly lines of Lots 11 and 12, said last mentioned tract, to Pass and Covina Road, as shown on said last mentioned map, be, and the same is hereby changed to and established as MAPLEGROVE STREET.
Copied by Morgan, December 29, 1947; Compared by Wolff

PLATTED ON INDEX MAP NO. 38 BY Boyer 4-6-48

PLATTED ON CADASTRAL MAP NO. BY

PLATTED ON ASSESSOR'S BOOK NO. ³⁸⁵₁₁₄ BY Hickey 4-29-48 (114)

CHECKED BY ¹¹⁴ CROSS REFERENCED BY Lloyd 4-13-48.

IN RE SOUTH STREET BETWEEN CHURCH STREET)
STREET AND PATTON ROAD, DOWNEY SUPERVIS-) Minute Book 327, Page 215
ORIAL DISTRICT NO. 1: ORDER AUTHORIZING) July 15, 1947
CHANGE OF NAME OF MANATEE STREET.)

It is ordered that the name of South Street, as shown on map of Crawford's Addition, recorded in Book 21, page 48, of Miscellaneous Records, in the office of the Recorder of the County of Los Angeles, be, and the same hereby is, changed to and established as MANATEE STREET.
Copied by Morgan, December 29, 1947; Compared by Wolff

PLATTED ON INDEX MAP NO. 33 33 BY Boyer 6-22-48

PLATTED ON CADASTRAL MAP NO. 878245 BY DICKEY 8-7-57

PLATTED ON ASSESSOR'S BOOK NO. 389 BY

CHECKED BY 851 CROSS REFERENCED BY Lloyd 3-8-48.

IN RE PARMELEE AVENUE BETWEEN 81ST AND)
82ND STREETS, WESTERLY OF HUNTINGTON) Minute Book 326, Page 10
PARK - SUPERVISORIAL DISTRICT NO. 2:) May 20, 1947
ORDER AUTHORIZING CHANGE OF NAME TO)
ZAMORA AVENUE.)

It is ordered that the name of Parmelee Avenue as shown on map of Tract No. 14412, recorded in Book 293, pages 36 et seq., of Maps, in the office of the Recorder of the County of Los Angeles, be and the same hereby is, changed to and established as ZAMORA AVENUE.

Copied by Morgan, January 6, 1948; Compared by Wolff

PLATTED ON INDEX MAP NO. 7 BY

PLATTED ON CADASTRAL MAP NO. 708209 BY

PLATTED ON ASSESSOR'S MAP NO. 142 BY Moore 3-29-48

CHECKED BY CROSS REFERENCED BY Lloyd 3-8-48.

IN RE ASCOTT AVENUE BETWEEN 81ST AND)
82ND STREETS, WESTERLY OF HUNTINGTON) Minute 326, Page 10
PARK, SUPERVISORIAL DISTRICT NO. 2:) May 20, 1947
ORDER AUTHORIZING CHANGE OF NAME TO)
ANTWERP AVENUE.)

VOID SEE E-49-68

It is ordered that the name of Ascot Avenue as shown on above mentioned map be, and the same hereby is, changed to and established as ANTWERP AVENUE.

Copied by Morgan, January 6, 1948; Compared by Wolff

PLATTED ON INDEX MAP NO.

PLATTED ON CADASTRAL MAP NO.

PLATTED ON ASSESSOR'S BOOK NO. 172

CHECKED BY

CROSS REFERENCED BY

IN RE STEELE PLACE, SUPERVISORIAL DISTRICT NO. 4: ORDER CHANGING NAME TO ELEVADO AVENUE.

Minute Book 328, Page 130
August 12, 1947

It is ordered that the name of Steele Place as shown on map of Tract No. 6471, recorded in Book 69, page 38, of Maps, in the office of the Recorder of the County of Los Angeles, be, and the same hereby is, changed to and established as ELEVADO AVENUE.

Copied by Morgan, January 6, 1948; Compared by Wolff

PLATTED ON INDEX MAP NO. 22

BY Bayne 7-23-48

PLATTED ON CADASTRAL MAP NO.

14/1/48 BY

PLATTED ON ASSESSOR'S BOOK NO.

446 BY

CHECKED BY

CROSS REFERENCED BY Lloyd 3-8-48.

IN RE MAXEY AVENUE, SUPERVISORIAL DISTRICT NO. 1: ORDER ESTABLISHING NAME

Minute Book 329, Page 218
September 30, 1947

On motion of Supervisor Jessup, unanimously carried, and in accordance with a recommendation by the County Surveyor, it is ordered that the name of that certain public highway, 25 feet wide, heretofore unnamed, or known as Maxey Avenue, lying adjacent to the westerly line of Section 3, Township 1 South, Range 10 West, S. B. B. & M., and extending from the westerly prolongation of the northerly line of Newburgh Street of record southerly to Bonita Avenue of record, be, and the same hereby is, changed to and established as MAXEY AVENUE.

Copied by Morgan, February 19, 1948; Compared by Wolff

PLATTED ON INDEX MAP NO.

47 BY

PLATTED ON CADASTRAL MAP NO.

BY

PLATTED ON ASSESSOR'S BOOK NO.

338

BY Moore 3-19-48

CHECKED BY

CROSS REFERENCED BY LLOYD 3-8-48.

IN RE COYOTE PASS ROAD, ROAD DISTRICT NO. 1: ORDER CHANGING AND ESTABLISHING NAME AS MONTEREY PASS ROAD.

Minute Book 329, Page 230
September 30, 1947

C.S.B-200

On motion of Supervisor Jessup, unanimously carried, it is ordered that the name of Coyote Pass Road, extending from the westerly prolongation of the southerly line of Tract No. 5879, as shown on map recorded in Book 113, pages 68 and 69, of Maps, in the office of the Recorder of the County of Los Angeles, southwesterly to the northerly line of Madrick Avenue, be, and the same hereby is, changed to and established as MONTEREY PASS ROAD.

Copied by Morgan, February 19, 1947; Compared by Wolff

PLATTED ON INDEX MAP NO.

36 BY

PLATTED ON CADASTRAL MAP NO. 129B237

132B241

BY PACKER 2-2-49, Bolster 3-7-49

PLATTED ON ASSESSOR'S BOOK NO.

147, 461-2 BY Fell 11-30-48

CHECKED BY FELL = 461-2, 147 Smith

CROSS REFERENCED BY Lloyd 11-4-48

IN RE MONTEREY PASS ROAD, ROAD DISTRICT)
NO. 1: ORDER CHANGING AND ESTABLISHING)
NAME AS FREMONT AVENUE.)

Minute Book 329, Page 230
September 30, 1947

On motion of Supervisor Jessup, unanimously carried, it is ordered that the name of Monterey Pass Road, extending from the southerly line of Garvey Avenue, southerly to the westerly prolongation of the southerly line of said Tract No. 5879, be, and the same hereby is, changed to and established as FREMONT AVENUE.

Copied by Morgan, February 19, 1947; Compared by Wolff

PLATTED ON INDEX MAP NO.

38 BY

PLATTED ON CADASTRAL MAP NO.

132B241 BY

PLATTED ON ASSESSOR'S BOOK NO.

362, 147 BY Smith (147) Smith (362)

CHECKED BY Smith

CROSS REFERENCED BY Lloyd 11-4-48

IN RE UNNAMED PUBLIC WAY IN BLOCK 83,)
BETWEEN JACKSON STREET AND HARRISON)
STREET, CLEARWATER, SUPERVISORIAL DISTRICT)
NO. 1: ORDER ESTABLISHING NAME AS PARK-)
SHIRE COURT.)

Minute Book 330, Page 244
November 4, 1947

On motion of Supervisor Smith, unanimously carried, and in accordance with a recommendation by the County Surveyor, it is ordered that the name of that certain public highway, 20 feet wide, in Block 83, Clearwater, as shown on map recorded in Book 19, page 51 et seq., of Miscellaneous Records, in the office of the Recorder of the County of Los Angeles, heretofore unnamed, known as or called Jackson Park Court, be and the same hereby is changed to and established as PARKSHIRE COURT.

Copied by Morgan, February 19, 1948; Compared by Wolff

PLATTED ON INDEX MAP NO.

3232 BY Fensler 1-21-48

PLATTED ON CADASTRAL MAP NO.

BY

PLATTED ON ASSESSOR'S BOOK NO.

776 BY Smith

CHECKED BY

CROSS REFERENCED BY Lloyd 11-9-48

Min Bk. 328-142
RESOLUTION ADOPTED BY BOARD OF SUPERVISORS, C.S. B-442-1, B-671,
AUGUST 12, 1947, FOR ROADWAYS IN ALONDRA PARK. B-751-1, & B-1985.

PORTION OF ALONDRA PARK TO BE SET ASIDE FOR PRAIRIE AVENUE (10-1)

The westerly 30 feet of Lots 3, 4, 8 and 9, Tract No. 3321, as shown on map recorded in Book 40, Page 37 of Maps in the office of the Recorder of the County of Los Angeles.

Description approved by F. W. Haskell, August 7, 1947

PORTION OF ALONDRA PARK TO BE SET ASIDE FOR GREENLEAF DRIVE (2-1)

Those portion of Lots 7, 8 and 9, Tract No. 3321 as shown on map recorded in Book 40, page 37, of Maps, in the office of the Recorder of the County of Los Angeles, within a strip of land 80 feet wide lying 40 feet on each side of the following described center line:

Beginning at a point in a line that is parallel with and 30 feet southerly, measured at right angles, from the southerly lines of above mentioned Lots 7 and 8, which point is North 68° 56' 10" East along said parallel line 1191.27 feet from a line that is parallel with and 20 feet westerly, measured at right angles, from the westerly line of above mentioned Lot 8; thence North 42° 00' 20" West 466.47 feet to the beginning of a curve concave to the southwest, tangent to said last mentioned course, and having a radius of 750 feet; thence Northwesterly along said curve 627.59 feet to its point of tangency with the easterly prolongation of the northerly boundary of Tract No. 8293, as shown on map recorded in Book 98, pages 36 and 37, of said maps; thence North 89° 57' 00" West along said prolongation 240 feet.

Description approved by F. W. Haskell, August 7, 1947

PORTION OF ALONDRA PARK TO BE SET ASIDE FOR REDONDO BEACH BOULEVARD (2-1)

The Southerly 20 feet of Lots 6, 7, and 8, Tract No. 3321, as shown on map recorded in Book 40, Page 37, of Maps, in the office of the Recorder of the County of Los Angeles, and the Southerly 50 feet of Lots 1 and 2, Fractional Section 27, Township 3 South, Range 14 West, S. B. B. & M.

Excepting therefrom that portion thereof within the easterly 20 feet of said Lot 1.

PORTION OF ALONDRA PARK TO BE SET ASIDE FOR CRENSHAW BOULEVARD (5-7)

The westerly 30 feet of the easterly 50 feet of the Northeast quarter of the Northeast quarter, and the westerly 30 feet of the easterly 50 feet of Lot 1, all in fractional Section 27, Township 3 South, Range 14 West, S. B. B. & M.

To be known as CRENSHAW BOULEVARD.

Description approved by F. W. Haskell, August 7, 1947

Adopted by Board of Supervisors, August 12, 1947, Minute Bk. 328, Page 142

Copied by Morgan, March 16, 1948; Compared by Wolff

PLATTED ON INDEX MAP NO.

25 BY *Hyde* 3-14-49

PLATTED ON CADASTRAL MAP NO.

BY

PLATTED ON ASSESSOR'S BOOK NO.

139 BY *Smith* 12-8-48

CHECKED BY *Smith*

CROSS REFERENCED BY *Lloyd* 11-9-48

IN RE ASCOTT AVENUE BETWEEN 81ST AND)
82ND STREETS, WESTERLY OF HUNTINGTON PARK,)
SUPERVISORIAL DISTRICT NO. 2: ORDER AUTH-))
ORIZING CHANGE OF NAME TO ANTWERP AVENUE.)

Minute 326, Page 10
May 20, 1947

It is ordered that the name of Ascot Avenue as shown on above mentioned map of Tract No. 14412, recorded in Book 293, Pages 36 et seq., of Maps, in the office of the Recorder of the County of Los Angeles, and the same hereby is, changed to and established as ANTWERP AVENUE.

Copied by Morgan, April 19, 1948; Compared by Wolff

PLATTED ON INDEX MAP NO.

7 BY *Fensler* 7-22-48

PLATTED ON CADASTRAL MAP NO.

BY

PLATTED ON ASSESSOR'S BOOK NO. 142 OK

BY *Fell* 11-24-48

CHECKED BY *FELL*

CROSS REFERENCED BY *Lloyd* 11-9-48

Recorded in Book , Page , Official Records, May 28, 1948.
IN RE ACCEPTANCE OF STREETS IN TRACT NO. 12634:)
RESOLUTION, RESCINDING BOARD'S ACTION REJECTING)
DEDICATION OF FUTURE STREET IN TRACT NO. 12634;)
AND ACCEPTING DEDICATION OF SAID PORTION OF)
STREET FOR PUBLIC USE, TO BE KNOWN AS LAS)
FLORES CANYON ROAD.)

Minute Book 324, Page 211
March 25, 1947

On motion of Supervisor Jessup, unanimously carried, it is ordered that the following resolution by and the same is hereby adopted to-wit:

WHEREAS, an order was adopted by this Board on July 18, 1944, approving map of Tract No. 12634, and accepting as public highways all street, lanes, alleys, roads and other portions of the land shown upon said map and therein offered for dedication, except those portions designated "Future Street", which portions were rejected under the provisions of Section 11616, Chapter 2, Part 2, Division 4, of the Business and Professions Code; and,

NOW, THEREFORE, IN accordance with the provisions of Section 11616, Chapter 2, Part 2, Division 4, of the Business and Professions Code, it is hereby resolved and ordered that that portion of said order, of July 18, 1944, rejecting dedication of Future Street, be and the same is hereby rescinded in so far as the same pertains to a portion of Future Street in Tract No. 12634, described as follows:

That certain Future Street lying within the boundaries of Lots 102 to 105, inclusive Tract No. 12634, all as shown on map recorded in Book 260, page 25 et seq., of maps, in the office of the Recorder of the County of Los Angeles.

BE IT FURTHER RESOLVED AND ORDERED that the dedication of that portion of said Future Street, as shown on map of said Tract No. 12634, be, and the same is hereby accepted to be known as Las Flores Canyon Road; and

BE IT FURTHER RESOLVED AND ORDERED that a copy of this resolution be recorded in the office of the County Recorder.

#3290 Copied by Morgan, May 25, 1948; Compared by Evans

PLATTED ON INDEX MAP NO. BY
PLATTED ON CADASTRAL MAP NO. BY
PLATTED ON ASSESSOR'S BOOK NO. BY
CHECKED BY CROSS REFERENCED BY

~~Recorded in Book , Page , Official Records,~~
IN RE SAN VICENTE PARK: ORDER CHANGING) Minute Book 328, Pg.193
NAME TO WEST HOLLYWOOD PARK.) August 19, 1947
C.S. B-1445

On motion of Supervisors Ford, unanimously carried, it is ordered that the name of San Vicente Park be and the same is hereby changed to West Hollywood Park.

Copied by Morgan, July 1, 1948; Compared by Lloyd

PLATTED ON INDEX MAP NO. 22 BY
PLATTED ON CADASTRAL MAP NO. 1-1-2-21 BY
PLATTED ON ASSESSOR'S BOOK NO. 446 BY
CHECKED BY CROSS REFERENCED BY BUTTS #26-49

IN RE PROPOSED CHANGE OF NAME OF)
 PORTION OF LAS VIRGENES ROAD TO)
 WAYCROSS DRIVE: ORDER APPROVING) Minute Book 334, Page 39
 RECOMMENDATIONS OF STREET NAMING) February 28, 1948
 COMMITTEE AND INSTRUCTING COUNTY) *for Order changing name*
 SURVEYOR TO INITIATE PROCEEDINGS.) *See Page 77*

On motion of Supervisor Smith, unanimously carried, it is ordered that the name of that portion of Las Virgenes Road as declared a public highway by order of the Board of Supervisors of the County of Los Angeles, noted in Road Book 6, page 330, on file in the office of said board, which extends from the westerly line of the east half of Section 12, Township 1 South, Range 18 West, S.B.B. and M., in a general easterly direction to the southerly terminus of the course of South 0°55' East 50.99 feet, as shown on County Surveyor's Map No. 3559, on file in the office of the Surveyor of the County of Los Angeles, be, and the same hereby is, changed to and established as WAYCROSS DRIVE.

Copied by Webb, January 5, 1949; Compared by Crampton

PLATTED ON INDEX MAP NO.	BY	} <i>OK Burns</i>
PLATTED ON CADASTRAL MAP NO.	BY	
PLATTED ON ASSESSOR'S BOOK NO.	BY	
CHECKED BY	CROSS REFERENCED	

IN RE UNNAMED ROAD IN ROAD DISTRICT)
 NO. 5: ORDER ESTABLISHING NAME AS) Minute Book 334, Page 391
BUFF AVENUE.) March 16, 1948

On motion of Supervisor Ford, unanimously carried, it is ordered that the name of those certain 50 feet public highways heretofore unnamed or known as Alley, lying westerly of and adjacent to Lots 3 and 26, Block C, and Lots 3 and 28, Block G, Tract No. 9562, as shown on map recorded in Book 144 - 57 and 58 of maps, in official records of the County of Los Angeles, be established as BUFF AVENUE.

Copied by Webb, January 5, 1949; Compared by Crampton

PLATTED ON INDEX MAP NO. <i>44</i>	BY
PLATTED ON CADASTRAL MAP NO.	BY
PLATTED ON ASSESSOR'S BOOK NO. <i>767</i>	BY
CHECKED BY	CROSS REFERENCED BY <i>Burns 4-26-49</i>

IN RE PROPOSED CHANGE OF NAME OF)
 CERRITOS AVENUE TO CLARK AVENUE,) Minute Book 334, Page 287
 IN BELLFLOWER: ORDER CHANGING) March 9, 1948
 NAME.)

On motion of Supervisor Smith, unanimously carried, it is ordered that the name of Cerritos Avenue, within the limits the same as hereby changed to Clark Avenue.

In the matter of proposed change of name of that portion of Cerritos Avenue. Cerritos Avenue lying between the south-easterly line of Lakewood Boulevard of record and the northerly prolongation of the westerly line of Clark Avenue as described in deed to the County of Los Angeles recorded in Book 19912 - 239, of Official Records, in the County of Los Angeles.

NOW, THEREFORE, BE IT RESOLVED by the Board of Supervisors of the County of Los Angeles, State of California, that said portion of Cerritos Avenue be changed to and established as CLARK AVENUE.

Copied by Webb, January 5, 1949; Compared by Crampton

PLATTED ON INDEX MAP NO. 32 33 BY Revane 12-7-49 o.f.

PLATTED ON CADASTRAL MAP NO. 78 BY

PLATTED ON ASSESSOR'S BOOK NO. 494 BY

CHECKED BY CROSS REFERENCED BY Burns 5-5-49

IN RE PROPOSED CHANGE OF NAME OF)
 REDONDO BOULEVARD TO FLORENCE) Minute Book 334, Page 288
 AVENUE IN THE VICINITY OF INGLE-) March 9, 1948
 WOOD: ORDER CHANGING NAME.)

On motion of Supervisor Ford, unanimously carried, it is ordered that the name of Redondo Boulevard be, and the same as hereby changed to Florence Avenue. Redondo Boulevard, shown as Parcel No. 3 on map recorded in Book 7761, Page 245, of Official Records, in the office of the Recorder of the County of Los Angeles.

NOW, THEREFORE, BE IT RESOLVED by the Board of Supervisors of the County of Los Angeles, State of California, that said portion of Redondo Boulevard be changed to and established as FLORENCE AVENUE.

Copied by Webb, January 5, 1949; Compared by Crampton

PLATTED ON INDEX MAP NO. 24 BY Boyer 12/31/49

PLATTED ON CADASTRAL MAP NO. BY

PLATTED ON ASSESSOR'S BOOK NO. 352 BY

CHECKED BY CROSS REFERENCED BY Burns 5-5-49

IN RE PROPOSED CHANGE OF NAME OF)
 POMONA BOULEVARD TO VALLEY BOULEVARD) Minute Book 334, Page 287
 IN THE VICINITY OF PUENTE: ORDER) March 9, 1948
 CHANGING NAME.)

On motion of Supervisor Smith, unanimously carried, it is ordered that the name of Pomona Boulevard be, and the same is hereby changed to Valley Boulevard. Pomona Boulevard as dedicated on the map of Tract No. 14388, recorded in Book 314, pages 14, 15 and 16, of Maps, in the office of the Recorder of the County of Los Angeles.

NOW, THEREFORE, BE IT RESOLVED by the Board of Supervisors of the County of Los Angeles, State of California, that said portion of Pomona Boulevard be changed to and established as VALLEY BOULEVARD.

Copied by Webb, January 6, 1949; Compared by Crampton

PLATTED ON INDEX MAP NO. 38 BY Revane 2-6-50

PLATTED ON CADASTRAL MAP NO. BY

PLATTED ON ASSESSOR'S BOOK NO. 2-18 BY

CHECKED BY CROSS REFERENCED BY Burns 5-5-49

IN RE PROPOSED CHANGE OF NAME OF)
 HAVEN DRIVE TO CROWNHAVEN DRIVE:) Minute Book 336, Page 98
 ORDER CHANGING NAME.) May 4, 1948

On motion of Supervisor Smith, unanimously carried, it is ordered that the ~~name of Haven Drive~~ ~~XXXXXXXXXXXXXXXXXXXX~~ be and the same is hereby changed to and established as Crownhaven Drive. Haven Drive as shown on Map of Tract No. 13436 recorded in Book 294, Pages 20 and 21 of Maps, in the office of the Recorder of the County of Los Angeles.

NOW, THEREFORE, BE IT RESOLVED by the Board of Supervisors of the County of Los Angeles, State of California, that said Haven Drive be changed to and established as CROWNHAVEN DRIVE.

Copied by Webb, January 12, 1949; Compared by Crampton

PLATTED ON INDEX MAP NO. 47 BY Danvers 12-5-49 D.F.

PLATTED ON CADASTRAL MAP NO. BY

PLATTED ON ASSESSOR'S BOOK NO. BY

CHECKED BY CROSS REFERENCED BY Burns 5-5-49

IN RE PROPOSED CHANGE OF NAME OF)
 OLYMPIA BOULEVARD TO ATHENS BOULEVARD) Minute Book 336, Page 384
 IN THE VICINITY OF ATHENS: ORDER) May 25, 1948
 CHANGING NAME.)

On motion of Supervisor Ford, unanimously carried, it is ordered that the name of Olympia Boulevard, in the vicinity of Athens be and the same is hereby changed to and established as Athens Boulevard. Olympia Boulevard as shown on map of Athens, recorded in Book 8, pages 146 and 147, of Maps, in the office of the Recorder of the County of Los Angeles, which lies easterly of and adjacent to the easterly boundary of the City of Los Angeles, as same existed on April 5, 1948.

NOW, THEREFORE, BE IT RESOLVED by the Board of Supervisors of the County of Los Angeles, State of California, that said portion of Olympia Boulevard be changed to and established as ATHENS BOULEVARD.

Copied by Webb, January 12, 1949; Compared by Crampton

PLATTED ON INDEX MAP NO.

26 BY Hyde 4-28-49

PLATTED ON CADASTRAL MAP NO.

BY

PLATTED ON ASSESSOR'S BOOK NO.

BY

CHECKED BY

CROSS REFERENCED

BY Burns 4-26-49

IN RE PROPOSED CHANGE OF NAME OF)
 SORENSON AVENUE TO SORENSEN AVENUE,) Minute Book 337, Page 6
 IN THE VICINITY OF WHITTIER: ORDER) May 25, 1948
 CHANGING NAME.)

On motion of Supervisor Smith, unanimously carried, it is ordered that the name of Sorenson Avenue, extending from Whittier Boulevard as shown on map of Tract No. 7780, recorded in Book 94, pages 93 and 94 of Maps, in the office of the Recorder of the County of Los Angeles, in a general southwesterly direction to Slauson Avenue (formerly Byron Road) as shown on map of Tract No. 2329, recorded in Book 26, page 2 of said maps, be and the same is hereby changed to SORENSEN AVENUE.
 Copied by Webb, January 12, 1949; Compared by Crampton

PLATTED ON INDEX MAP NO. 377

BY BOYER 5-27-49

PLATTED ON CADASTRAL MAP NO.

BY

PLATTED ON ASSESSOR'S BOOK NO. 842

BY

CHECKED BY

CROSS REFERENCED

BY Burns 4-26-49

IN RE ALLEY SOUTH OF OLYMPIC BOULEVARD)
 BETWEEN FRAZER AVENUE AND VANCOUVER)
 AVENUE (ROAD DISTRICT NO. 1): ORDER)
 ESTABLISHING NAME AS CODY DRIVE.)

Minute Book 337, Page 105
 June 2, 1948

On motion of Supervisor Smith, unanimously carried, and pursuant to the provisions of Section 971, of the Streets and Highways Code of the State of California, it is ordered that the name of the alley south of Olympic Boulevard between Frazer Avenue and Vancouver Avenue, legally described as that certain alley lying southerly of and adjacent to Lots 1 to 9, inclusive, Block L, Tract No. 7366, as shown on map recorded in Book 78, page 56 et seq., of Maps, in the office of the Recorder of the County of Los Angeles and southerly of and adjacent to Lots 1 to 7, inclusive, Tract No. 9797, as shown on map recorded in Book 136, page 31 et seq., of said Maps, be established as CODY DRIVE.

Copied by Webb, January 12, 1949; Compared by Crampton

PLATTED ON INDEX MAP NO. 36 ³⁶ BY BOYER 5-11-49

PLATTED ON CADASTRAL MAP NO. 117 B 237 BY *Dobbs* 6-8-49

PLATTED ON ASSESSOR'S BOOK NO. 86 BY

CHECKED BY CROSS REFERENCED BY *Burns* 4-26-49

IN RE PROPOSED CHANGE OF NAMES OF)
 ROYAL OAKS AVENUE, FOOTHILL BOULEVARD)
 AND FISH CANYON ROAD TO ROYAL OAKS)
 DRIVE: ORDER CHANGING AND ESTABLISHING)
 NAME.)

Minute Book 337, Page 174
 June 8, 1948

On motion of Supervisor Jessup, unanimously carried, it is ordered that the names of Royal Oaks Avenue, Foothill Boulevard and Fish Canyon Road be and the same are changed to and established as Royal Oaks Drive. Royal Oaks Avenue lying along the southerly lines of Lots 5, 6, 7, and 8, Section 30 T1N; R10 W, in the subdivision of the Rancho Azusa De Duarte, as shown on map recorded in Book 6, page 80, et seq., of Miscellaneous Records, in the office of the Recorder of the County of Los Angeles; Foothill Boulevard, from the northerly prolongation of the easterly line of Lot 1, Block 1, Amended Map of the Town of Duarte, as shown on map recorded in Book 19, page 62, of said Miscellaneous Record, westerly to its terminus in the easterly boundary of the City of Monrovia, and Fish Canyon Road from said Foothill Boulevard to Las Lomas Avenue.

NOW, THEREFORE, BE IT RESOLVED by the Board of Supervisors of the County of Los Angeles, State of California, that said portions of Royal Oaks Avenue, Foothill Boulevard and Fish Canyon Road be changed to and established as ROYAL OAKS DRIVE.

Copied by Webb, January 12, 1949; Compared by Crampton

PLATTED ON INDEX MAP NO. ⁴⁶ BY *T.L. Revane* - 5-2-49
⁴⁷ *Danvers* 12-5-49 a.f.

PLATTED ON CADASTRAL MAP NO. BY

PLATTED ON ASSESSOR'S BOOK NO. BY

CHECKED BY CROSS REFERENCED BY *Burns* 4-26-49

IN RE PROPOSED CHANGE OF NAMES OF) C.S. 8549
 FALLING LEAF AVENUE AND FOOTHILL) C.S.B.-205-1 to 3
 BOULEVARD TO HUNTINGTON DRIVE, ROAD) Minute Book 337, Page 174
 DISTRICT NO. 1: ORDER CHANGING AND) June 8, 1948
 ESTABLISHING NAME.)

On motion of Supervisor Jessup, unanimously carried, it is ordered that the names of Falling Leaf Avenue and Foothill Boulevard be and the same are hereby changed to and established as Huntington Drive. Falling Leaf Avenue, extending from Highland Avenue, as shown on map of Tract No. 1829, recorded in Book 20, page 193, of Maps, in the office of the Recorder of the County of Los Angeles, westerly to its terminus westerly of Mountain Avenue; and Foothill Boulevard, extending from said Highland Avenue easterly and southeasterly to the San Gabriel River.

NOW THEREFORE, BE IT RESOLVED by the Board of Supervisors of the County of Los Angeles, State of California, that said portions of Falling Leaf Avenue and Foothill Boulevard be changed to and established as HUNTINGTON DRIVE.

Copied by Webb, January 12, 1949; Compared by Crampton

PLATTED ON INDEX MAP NO. 116 46 BY T.L. Revane 5-2-49

PLATTED ON CADASTRAL MAP NO. BY

PLATTED ON ASSESSOR'S BOOK NO. 102-2 BY

CHECKED BY CROSS REFERENCED BY Burns 4-26-49

IN RE PROPOSED CHANGE OF NAME OF)
 FRANCES AVENUE TO EL SOL AVENUE) Minute Book 338, Page 204
 IN ALTADENA: ORDER CHANGING NAME.) July 13, 1948

On motion of Supervisor Jessup, unanimously carried, it is ordered that all protests against said proposed change of name be denied, and that the name of Frances Avenue within the limits of Frances Avenue extending from Atlanta Street as shown on map of Tract No. 6010, recorded in Book 98, page 9, of Maps, in the office of the Recorder of the County of Los Angeles, northerly to the southerly boundary line of Tract No. 14244, recorded in Book 291, pages 25 and 26, of said Maps, be and the same is hereby changed to and established as EL SOL AVENUE. Copied by Webb, January 12, 1949; Compared by Crampton

PLATTED ON INDEX MAP NO. 50 BY Hyde 5-20-49

PLATTED ON CADASTRAL MAP NO. BY

PLATTED ON ASSESSOR'S BOOK NO. 14 BY

CHECKED BY CROSS REFERENCED BY Burns 4-28-49

IN RE PROPOSED CHANGE OF NAME OF)
 ARDATH DRIVE TO ORANGE TREE LANE,)
 IN THE VICINITY OF LA CANADA:)
 ORDER CHANGING NAME.)

Minute Book 338, Page 204
 July 13, 1948

On motion of Supervisor Smith, unanimously carried; it is ordered that the name of Ardath Drive, as shown on map of Tract No. 15022 recorded in Book 319, pages 25 and 26, of Maps, in the office of the Recorder of the County of Los Angeles, be and the same is hereby changed to and established as ORANGE TREE LANE. Copied by Webb, January 12, 1949; Compared by Crampton

PLATTED ON INDEX MAP NO. 51

51 BY Revane 10-25-49

PLATTED ON CADASTRAL MAP NO.

186 B 221 BY Dobbs 4-6-49

PLATTED ON ASSESSOR'S BOOK NO. 70

BY

CHECKED BY

CROSS REFERENCED BY Burns 4-28-49

IN RE PROPOSED CHANGE OF NAME OF)
 GLADSTONE AVENUE, DALTON ROAD)
 AND BROADWAY IN THE VICINITY OF)
 AZUSA TO GLADSTONE STREET:)
 CONTINUED HEARING AND ORDER)
 CHANGING NAME.)

Minute Book 335, Page 187
 April 6, 1948

C.S.B. - 178
 C.S.B. - 481-1

On motion of Supervisor Smith unanimously carried, it is ordered that the name of Gladstone Avenue, Dalton Road and Broadway in the vicinity of Azusa described as follows:

Unnamed Street, Dalton Road, Broadway, or Gladstone Avenue, extending from the northeasterly prolongation of the southeasterly line of Parcel No. 96, as described in Lis Pendens in Case No. 1530 - O'C - Civil of the District Court of the United States in and for the Southern District of California, Central Division, in a general easterly direction to the southerly prolongation of the westerly line of Lot 1, Block 22, of the La Verne Tract, as shown on Map recorded in Book 37, Page 22, of Miscellaneous Records, records of the County of Los Angeles,

be and the same is hereby changed to GLADSTONE STREET. Copied by Webb, January 13, 1949; Compared by Crampton

PLATTED ON INDEX MAP NO.

48 BY Danvers 12-5-49 AR

PLATTED ON CADASTRAL MAP NO.

BY

PLATTED ON ASSESSOR'S BOOK NO. 221

BY

CHECKED BY

CROSS REFERENCED BY Burns 4-28-49

IN RE CHANGE OF NAME OF PORTION)
 OF LAS VIRGENES ROAD TO WAYCROSS)
 DRIVE IN THE VICINITY OF MALIBU)
 LAKE DISTRICT: ORDER CHANGING)
 NAME.)

C.S. 3559
 Minute Book 335, Page 313
 April 20, 1948

On motion of Supervisor Smith, unanimously carried, it is ordered that the name of that portion of Las Virgenes Road as declared a public highway by order of the Board of Supervisors of the County of Los Angeles, noted in Road Book 6, page 330, on file in the office of said board, which extends from the westerly line of the east half of Section 12, Township 1 South, Range 18 West, S.B.B. & M., in a general easterly direction to the southerly terminus of the course of South 0° 55' East 50.99 feet, as shown on County Surveyor's Map No. 3559, on file in the office of the Surveyor of the County of Los Angeles, be, and the same is hereby changed to, and established as, WAYCROSS DRIVE.

Copied by Webb, January 13, 1949; Compared by Crampton

PLATTED ON INDEX MAP NO.

19 BY *Fenster* 11-17-49

PLATTED ON CADASTRAL MAP NO.

BY

PLATTED ON ASSESSOR'S BOOK NO.

BY

CHECKED BY

CROSS REFERENCED

BY *BUTTS* 5-6-49

IN RE CHANGE OF NAME OF SHORT)
 STREET TO KLINGERMAN STREET IN)
 THE VICINITY OF GARVEY-EL MONTE:)
 CONTINUED HEARING, AND ORDER)
 CHANGING NAME.)

Minute Book 339, Page 341
 August 24, 1948

On motion of Supervisor Smith, unanimously carried, it is ordered that the name of Short Street, extending from San Gabriel Boulevard as shown on Map of Tract No. 4610, recorded in Book 93, pages 12 and 13, of Maps, in the office of the Recorder, County of Los Angeles, easterly to River Avenue, as shown on Map of Tract No. 830, recorded in Book 16, page 117, of said Maps, and extending from Loma Avenue as shown on Map of Tract No. 10492, recorded in Book 176, pages 49 and 50, of said Maps, easterly to Rosemead Boulevard, as shown on Map of Tract No. 9525, recorded in Book 179, pages 3 and 4, of said Maps, be, and the same is hereby changed to KLINGERMAN STREET.

Copied by Webb, January 13, 1949; Compared by Crampton

PLATTED ON INDEX MAP NO. ³⁶ 37 *36*

BOYER 5-11-49
 BY BOYER 5-27-49

PLATTED ON CADASTRAL MAP NO. *132 B 265, 132 B 257, 132 B 261*

BY *Dobes* 6-8-49

PLATTED ON ASSESSOR'S BOOK NO. *8, 9, 10*

BY

CHECKED BY

CROSS REFERENCED

BY *BUTTS* 5-6-49

IN RE PROPOSED CHANGE OF NAME OF)
 WESTMINSTER AND WHITTIER ROAD TO)
 VALLEY VIEW AVENUE IN THE VICINITY)
 OF ARTESIA: ORDER CHANGING NAME.)

Minute Book 339, Page 414
 August 31, 1948

On motion of Supervisor Smith, unanimously carried, it is ordered that the name of Westminster and Whittier Road extending from the southwesterly line of the Atchison, Topeka and Santa Fe Railway Company's right of way (San Diego Division) southerly to Fourteenth Street, at or near the southeasterly corner of the northeast quarter of Section 33, Township 3 South, Range 11 West, in the Rancho Los Coyotes, be, and the same is hereby changed to VALLEY VIEW AVENUE.

Copied by Webb, January 14, 1949; Compared by Crampton

PLATTED ON INDEX MAP NO. 31

34 BY M. Thompson 8-10-49

PLATTED ON CADASTRAL MAP NO.

BY

PLATTED ON ASSESSOR'S BOOK NO. 3-2

BY

CHECKED BY

CROSS REFERENCED BY Burns 5-6-49

IN RE PROPOSED CHANGE OF NAME OF)
 DILLEY'S LANE TO LEFFINGWELL ROAD)
 IN THE VICINITY OF NORWALK: ORDER)
 CHANGING NAME.)

Minute Book 339, Page 407
 August 31, 1948

On motion of Supervisor Smith, unanimously carried, it is ordered that the name of Dilley's Lane as shown on Maps of Tracts Nos. 5946 and 6094, recorded in Book 64, pages 17 and 18, and Book 67, page 68, respectively, of Maps, in the office of the Recorder of the County of Los Angeles, be, and the same is hereby changed to LEFFINGWELL ROAD.

Copied by Webb, January 14, 1949; Compared by Crampton

PLATTED ON INDEX MAP NO. 33

33 BY Revane 12-7-49 D.F.

PLATTED ON CADASTRAL MAP NO. 788-204, 28-5-49 BY

PLATTED ON ASSESSOR'S BOOK NO. 417-1

BY

CHECKED BY

CROSS REFERENCED BY Reid 7-22-49

IN RE PROPOSED CHANGE OF NAME OF)
 ARLINGTON AVENUE TO VAN NESS AVENUE)
 IN THE VICINITY OF INGLEWOOD: ORDER)
 CHANGING NAME.)

Minute Book 339, Page 407
 August 31, 1948

On motion of Supervisor Smith, unanimously carried, it is ordered that the name of Arlington Avenue, extending from the south line of Century Boulevard, as shown on map of Tract No. 13485, recorded in Book 271, page 8 et seq., of Maps, in the office of the Recorder of the County of Los Angeles, southerly to the northerly line of Manhattan Beach Boulevard.

Excepting therefrom those portions within the Cities of Gardena and Inglewood, as same existed on May 28, 1948, be, and the same is hereby changed to VAN NESS AVENUE.

Copied by Webb, January 14, 1949; Compared by Crampton

PLATTED ON INDEX MAP NO. 74

24 Bayne 12-31-49
 26 BY Hyde 4-28-49
 25 Nichol 10-31-49

PLATTED ON CADASTRAL MAP NO.

BY

PLATTED ON ASSESSOR'S BOOK NO. 816, 772, 75, 739

BY

CHECKED BY

CROSS REFERENCED BY Reid 7-21-49

IN RE PROPOSED CHANGE OF NAME OF)
 LAS LOMAS AVENUE TO FISH CANYON)
 ROAD IN THE VICINITY OF DUARTE:)
ORDER CHANGING NAME.)

Minute Book 339, Page 406
 August 31, 1948

On motion of Supervisor Smith, unanimously carried, it is ordered that the name of Las Lomas Avenue, extending from Foothill Boulevard, as shown on map of Tract No. 13436 recorded in Book 294, pages 20 and 21, of Maps, in the office of the Recorder of the County of Los Angeles, northerly to Fish Canyon Road at or near the southeasterly corner of Vineyard Tract, as shown on map recorded in Book 17, page 9, of Miscellaneous Records, in the office of said recorder, be, and the same is hereby changed to FISH CANYON ROAD.

Copied by Webb, January 14, 1949; Compared by Crampton

PLATTED ON INDEX MAP NO.

47 BY *Danvers* 12-5-49 *o.k.*

PLATTED ON CADASTRAL MAP NO.

BY

PLATTED ON ASSESSOR'S BOOK NO.

BY

CHECKED BY

CROSS REFERENCED

BY *Reid* 7-22-49

IN RE PROPOSED CHANGE OF NAME OF)
 ADELYN DRIVE TO BEVAN STREET IN)
 THE VICINITY OF ALTADENA: ORDER)
CHANGING NAME.)

Minute Book 339, Page 414
 August 31, 1948

On motion of Supervisor Smith, unanimously carried, it is ordered that the name of Adelyn Drive as shown on map of Tract No. 12217, recorded in Book 231, pages 48 and 49, of Maps in the office of the Recorder of the County of Los Angeles, be, and the same is hereby changed to BEVAN STREET.

Copied by Webb, January 14, 1949; Compared by Crampton

PLATTED ON INDEX MAP NO.

BY

PLATTED ON CADASTRAL MAP NO.

150B261

BY *PACKER* 8-9-49

PLATTED ON ASSESSOR'S BOOK NO.

BY

CHECKED BY

CROSS REFERENCED

BY *Reid* 7-22-49

IN RE PROPOSED CHANGE OF NAME OF)
 RIGGIN STREET TO ZARING STREET IN)
 THE VICINITY OF EAST LOS ANGELES:)
ORDER CHANGING NAME.)

Minute Book 339, Page 407
 August 31, 1948

On motion of Supervisor Smith, unanimously carried, it is ordered that the name of Riggin Street, as shown on map of Tract No. 10759, recorded in Book 183, page 33 et seq., of Maps, in the office of the Recorder of the County of Los Angeles, be, and the same is hereby changed to ZARING STREET.

Copied by Webb, January 14, 1949; Compared by Crampton

PLATTED ON INDEX MAP NO.

363

BY *BOYER* 5-11-49

PLATTED ON CADASTRAL MAP NO.

BY

PLATTED ON ASSESSOR'S BOOK NO.

BY

CHECKED BY

CROSS REFERENCED

BY *Reid* 7-22-49

IN RE PROPOSED CHANGE OF NAME OF)
 RIGGIN PLACE TO MARGARET AVENUE)
 IN THE VICINITY OF EAST LOS ANGELES:)
ORDER CHANGING NAME.)

Minute Book 339, Page 407
 August 31, 1948

On motion of Supervisor Smith, unanimously carried, it is ordered that the name of Rigglin Place, as shown on map of Tract No. 10759, recorded in Book 183, page 33 et seq., of Maps, in the office of the Recorder of the County of Los Angeles, be, and the same is hereby changed to MARGARET AVENUE.
 Copied by Webb, January 14, 1949; Compared by Crampton

PLATTED ON INDEX MAP NO. 36 BY BOYER 5-11-49

PLATTED ON CADASTRAL MAP NO. 123 B 241 BY LELAND 9-16-49

PLATTED ON ASSESSOR'S BOOK NO. 461 BY

CHECKED BY CROSS REFERENCED BY Reid 7-22-49

IN RE PROPOSED CHANGE OF NAME OF)
 BRADBURY AVENUE TO BRADBOURNE)
 AVENUE IN THE VICINITY OF DUARTE:)
ORDER CHANGING NAME.)

Minute Book 339, Page 406
 August 31, 1948

On motion of Supervisor Smith, unanimously carried, it is ordered that the name of Bradbury Avenue extending from the southerly line of Central Avenue (formerly Grape Street) as shown on map of Davis' Addition to Duarte, recorded in Book 11, page 72, of Miscellaneous Records, in the office of the Recorder of the County of Los Angeles, southerly to the northerly line of the Atchison, Topeka and Santa Fe Railway Company's right of way, be, and the same is hereby changed to BRADBOURNE AVENUE.
 Copied by Webb, January 14, 1949; Compared by Crampton

PLATTED ON INDEX MAP NO. 46 BY T.L. Revone 5-2-49

PLATTED ON CADASTRAL MAP NO. BY

PLATTED ON ASSESSOR'S BOOK NO. 102-2 BY

CHECKED BY CROSS REFERENCED BY Reid 7-22-49

IN RE PROPOSED CHANGE OF NAME OF)
 WINSTON STREET TO DENNING AVENUE)
 IN THE VICINITY OF DUARTE: ORDER)
CHANGING NAME.)

Minute Book 339, Page 406
 August 31, 1948

On motion of Supervisor Smith, unanimously carried, it is ordered that the name of Winston Street extending from the southerly line of Central Avenue, as shown on map of Tract No. 4365, recorded in Book 45, page 30, of Maps, in the office of the Recorder of the County of Los Angeles, southerly to the Atchison, Topeka and Santa Fe Railway Company's right of way, be, and the same is hereby changed to DENNING AVENUE.
 Copied by Webb, January 14, 1949; Compared by Crampton

PLATTED ON INDEX MAP NO. 46 BY T.L. Revone 5-2-49

PLATTED ON CADASTRAL MAP NO. BY

PLATTED ON ASSESSOR'S BOOK NO. 102-2 BY

CHECKED BY CROSS REFERENCED BY Reid 7-22-49

IN RE PROPOSED CHANGE OF NAME OF)
 WALNUT AVENUE AND CLIOTA AVENUE)
 TO CLIOTA STREET IN THE VICINITY)
 OF WHITTIER: ORDER CHANGING NAME.)

Minute Book 339, Page 408
 August 31, 1948

On motion of Supervisor Smith, unanimously carried, it is ordered that the name of Walnut Avenue (formerly unnamed) lying southwesterly of and adjacent to the southwesterly lines of Lots 11, 12 and 13, Cohn's Partition, as shown on map recorded in Book 60, pages 3 and 4, of Miscellaneous Records, in the office of the Recorder of the County of Los Angeles and Cliota Avenue as shown on map of Tract No. 8726, recorded in Book 147, pages 47 and 48, of Maps, in the office of said recorder, be, and the same is hereby changed to CLIOTA STREET.
 Copied by Webb, January 14, 1949; Compared by Crampton

PLATTED ON INDEX MAP NO.

37 BY *Danvers 11-18-49 D.F.*

PLATTED ON CADASTRAL MAP NO.

BY

PLATTED ON ASSESSOR'S BOOK NO.

849849 BY *GD*

CHECKED BY *PBD*

CROSS REFERENCED

BY *Reid 7-22-49*

IN RE PROPOSED CHANGE OF NAME OF)
 DUARTE AVENUE TO CHIMES AVENUE:)
 ORDERED CHANGING NAME TO SANTO)
 DOMINGO AVENUE.)

Minute Book 342, Page 29
 November 3, 1948

On motion of Supervisor Smith, unanimously carried, it is ordered that the name of Duarte Avenue, extending from the southerly line of Huntington Drive (formerly Foothill Boulevard) as shown on map of Tract No. 9618, recorded in Book 134, page 21, of Maps, in the office of the Recorder of the County of Los Angeles, southerly to the northerly line of the Atchison, Topeka and Santa Fe Railway Company's right of way, is hereby changed to and established as SANTO DOMINGO AVENUE.
 Copied by Webb, January 14, 1949; Compared by Crampton

PLATTED ON INDEX MAP NO.

46 BY *T.L. Revane 5-2-49*

PLATTED ON CADASTRAL MAP NO.

BY

PLATTED ON ASSESSOR'S BOOK NO.

107 10742 BY *GD*

CHECKED BY *PBD*

CROSS REFERENCED

BY *Reid 7-22-49*

IN RE RANCHITO PARK IN NORTH EL MONTE)
 ORDER CHANGING NAME TO LAMBERT PARK)

Minute Book 342, Page 70
 November 3, 1948

IT IS ORDERED THAT the name of Ranchito Park in North El Monte be and the same is hereby changed to and established as LAMBERT PARK. *C.S.B-2079*
 Copied by Morgan, January 20, 1949; Compared by Crampton

PLATTED ON INDEX MAP NO.

46 BY *T.L. Revane 5-2-49*

PLATTED ON CADASTRAL MAP NO.

BY

PLATTED ON ASSESSOR'S BOOK NO.

890 BY *M.E.*

CHECKED BY *PBD*

CROSS REFERENCED BY *Reid 7-22-49*

IN RE PROPOSED CHANGE OF NAME OF)
 VAN NESS AVENUE TO HAAS AVENUE:) Minute Book 342, Page 75
 ORDER CHANGING NAME.) November 3, 1948

On motion of Supervisor Smith, unanimously carried, it is ordered that the name of Van Ness Avenue, as shown on map of Tract No. 13795, recorded in Book 291, page 1 et seq., of Maps, in the office of the Recorder of the County of Los Angeles, be, and the same is hereby changed to and established as HAAS AVENUE.
 Copied by Webb, January 14, 1949; Compared by Crampton

PLATTED ON INDEX MAP NO. 26 BY BOYER 11/3/49

PLATTED ON CADASTRAL MAP NO. BY

PLATTED ON ASSESSOR'S BOOK NO. 318-2 BY MALANEY 6/21/49

CHECKED BY *[initials]* CROSS REFERENCED BY Reid 7-22-49

IN RE PROPOSED CHANGE OF NAME OF)
 INDUSTRIAL AVENUE TO EASTERN AVENUE:) Minute Book 342, Page 75
 ORDER CHANGING NAME.) November 3, 1948

On motion of Supervisor Smith, unanimously carried, it is ordered that the name of Industrial Avenue, extending from the northeasterly line of Sheila Street, as shown on map of Tract No. 7779, recorded in Book 149, pages 43 and 44, of Maps, in the office of the Recorder of the County of Los Angeles, in a general northerly direction to the intersection of Anaheim Telegraph Road and Atlantic Avenue, be, and the same is hereby changed to and established as EASTERN AVENUE.
 Copied by Webb, January 14, 1949; Compared by Crampton

PLATTED ON INDEX MAP NO. 36 BY Fensler 10-7-49

PLATTED ON CADASTRAL MAP NO. BY

PLATTED ON ASSESSOR'S BOOK NO. 787 787 BY MALANEY 6/20/49

CHECKED BY *[initials]* CROSS REFERENCED BY Reid 7-25-49

IN RE PROPOSED CHANGE OF NAME OF)
 LONG BEACH BLVD. TO PACIFIC BLVD.,) Minute Book 342, Pg. 362
 IN THE VICINITY OF WALNUT PARK: ORDER) November 30, 1948
 CHANGING NAME.)

It is ordered that the name of Long Beach Boulevard within the limits above described be and the same is hereby change to and established as PACIFIC BOULEVARD:

The name of Long Beach Boulevard (formerly Pacific Boulevard) extending from the southerly line of Florence Avenue, as shown on map of Tr. No. 2080, recorded in Book 22, pages 162 and 163, of Maps, in the office of the Recorder of the County of Los Angeles, southerly to the northerly boundary of the City of South Gate.

Copied by Morgan, May 9, 1949; Compared by Hostetler

PLATTED ON INDEX MAP NO. 7 BY Fensler 10-23-48

PLATTED ON CADASTRAL MAP NO. 99B217 BY PACKER 9-13-49

PLATTED ON ASSESSOR'S BOOK NO. 416 416 BY MALANEY 6/23/49

CHECKED BY *[initials]* CROSS REFERENCED BY Reid 7-25-49

IN RE PROPOSED CHANGE OF NAME OF
DOWNEY NORWALK ROAD TO REGENTVIEW
AVENUE.

Minute Book 343, Pg. 408
December 28, 1948

It is ordered that the name of Downey Norwalk Road, extending from the southwesterly line of Firestone Boulevard southerly approximately 1600 feet to the southwesterly line of Downey Norwalk Road from the southeast, be and the same is hereby changed to and established as REGENTVIEW AVENUE.

Copied by Morgan, May 9, 1949; Compared by Hostetler

PLATTED ON INDEX MAP NO. 33

33 BY Revanz 12-7-49 D.F.

PLATTED ON CADASTRAL MAP NO. 589

BY

PLATTED ON ASSESSOR'S BOOK NO. 494

389 BY MALANEY 6/28/49

BY McCoy 6/20/49

CHECKED BY

494
289

CROSS REFERENCED BY Reid 7-25-49

IN RE PROPOSED CHANGE OF NAME OF
PORTION OF PACIFIC COAST HIGHWAY
TO MALIBU ROAD IN THE VICINITY OF
MALIBU BEACH: ORDER CHANGING NAME.

Minute Book 344, Pg. 140
January 11, 1949

Supervisor Darby makes a motion that the name of that portion of State Highway (Pacific Coast Highway), as described in deeds to the State of California, recorded on October 8, 1937; in Book 15228, page 342, of said Official Records, and recorded on October 2, 1939, in Book 16845, page 253, of said Official Records, which portion extends from a line joining a point on the northerly line of said highway at Engineer's Station 793+54.22 and a point on the southerly line of said highway at Engineer's Station 792+84 in a general easterly direction to a line joining a point on the northerly line of said highway at Engineer's Station 906+12.13 and a point on the southerly line of said highway at Engineer's Station 906+50 in the center line of said portion of State Highway, as shown on County Surveyor's Map No. B-1698, on file in the Office of the Surveyor of the County of Los Angeles be changed to Malibu Colony Road.

A substitute motion to said motion of Supervisor Darby is made by Supervisor Roach, that the portion of the Highway in question be changed to Malibu Road as recommended by the County Engineer and Surveyor; and said substitute motion is adopted by the following vote, to wit:

AYES: Supervisors, Roach, Ford, Jessup and Smith

MOES: Supervisor Darby.

Copied by Morgan, May 10, 1949; Compared by Hostetler

PLATTED ON INDEX MAP NO. 19

59

Fensler 11-17-49
BY DUTCH-10-20-49

PLATTED ON CADASTRAL MAP NO.

BY

PLATTED ON ASSESSOR'S BOOK NO. 482

BY MALANEY

6/20/49

CHECKED BY

CROSS REFERENCED BY Reid 7-26-49

IN RE PROPOSED CHANGE OF NAME OF PARAMOUNT)
BOULEVARD IN THE VICINITY OF DOWNEY TO
BLANDING AVENUE: ORDER CHANGING NAME TO
TWEEDY LANE.

Minute Book 344, Pg. 122
January 11, 1949

On motion of Supervisor Ford, unanimously carried, it is ordered that the name of Paramount Boulevard, extending from Florence Avenue, at or near the southeasterly corner of Tract No. 10672, as shown on map recorded in Book 163, page 40, of Maps, in the office of the Recorder of the County of Los Angeles, north-easterly to Anaheim Telegraph Road, be, and the same is hereby changed to and established as TWEEDY LANE.
Copied by Morgan, May 10, 1949; Compared by Hostetler

PLATTED ON INDEX MAP NO. 36

BY Fensler 10-7-49

PLATTED ON CADASTRAL MAP NO. 96B245

BY PACKER 8-13-49

PLATTED ON ASSESSOR'S BOOK NO. 350

BY MALANEY 6/1/49

CHECKED BY *[Signature]*

CROSS REFERENCED BY Reid
7-26-49

IN RE PROPOSED CHANGE OF NAME OF BROAD-)
FIELD BOULEVARD AND SANTA GERTRUDES ROAD)
IN THE VICINITY OF DOWNEY, TO PARAMOUNT)
BOULEVARD: ORDER CHANGING NAME.

Minute Book 344, Pg. 123
January 11, 1949

On motion of Supervisor Harby unanimously carried, it is ordered that the name of Broadfield Boulevard extending from Florence Avenue, as shown on map filed in Case No. 537323 of the Superior Court of the State of California in and for the County of Los Angeles, northeasterly to Anaheim Telegraph Road, as shown on map filed in Case No. 530977 of said Superior Court, and that portion of Santa Gertrudes Road lying northwesterly of and adjacent to the northwesterly line of Block K, Tract No. 212, as shown on map recorded in Book 14, pages 54 and 55, of Maps, in the office of the recorder of said county, be and the same is hereby changed to and established as PARAMOUNT BOULEVARD.
Copied by Morgan, May 10, 1949; Compared by Hostetler

PLATTED ON INDEX MAP NO. 3

36 BY Fensler 10-7-49

PLATTED ON CADASTRAL MAP NO.

BY

PLATTED ON ASSESSOR'S BOOK NO. 350

BY MALANEY 6/1/49

CHECKED BY *[Signature]*

CROSS REFERENCED BY Reid 7-29-49

IN RE PROPOSED CHANGES OF NAMES OF CLEMONT)
AVENUE: WHITSETT AVENUE, GLENDALE AVENUE)
AND CEDAR STREET: WALNUT DRIVE, BELL AVE.,)
AND BANDERO ST.: BROAD ST., MORTON AVE. AND)
FIR STREET: BELL AVENUE AND ELM STREET,)
WILSON AVENUE, CROCKET BLVD., GRAPE STREET)
AND HARMON AVENUE: HICKORY STREET AND MINER)
STREET: IVY STREET: PRINCE AVENUE: MARY)
AVENUE: ELSIE STREET, ZAMORE AVENUE AND)
PLEVKA AVENUE: LAUREL STREET: JUNIPER ST.,)
BELHAVEN STREET: KALMIA STREET: BEACH ST.,)
AND CONVERSE AVENUE, IN THE FLORENCE-GRA-)
HAM DISTRICT: ORDER CHANGING NAMES OF CLAR-)
MONT AVENUE: FIR STREET AND WHITSETT AVE.,)
GLENDALE AVENUE AND CEDAR STREET.

Minute Bk. 344, Pg. 156
January 11, 1949

A motion is made by Supervisor Roach that the name of Glendale Avenue from 83rd Street to Firestone Boulevard be changed to Whitsett Avenue. A substitute motion to said motion of Supervisor Roach is made by Supervisor Jessup, that the name of Whitsett Avenue between Nadeau Street, and 83rd Street, Glendale Avenue between 83rd Street and Firestone Boulevard, and Cedar Street between Firestone Boulevard and 92nd Street, be changed to and established as Holmes Avenue; and said substitute motion is duly carried by the following vote, to wit:

AYES: Supervisors Ford, Jessup and Smith

NOES: Supervisors Roach and Darby.

Copied by Morgan, May 10, 1949; Compared by Hostetler

PLATTED ON INDEX MAP NO. 7

BY Fensler 10-23-49

PLATTED ON CADASTRAL MAP NO. 99-B-213213

BY PACKER 8-13-49

PLATTED ON ASSESSOR'S BOOK NO. 96-B-213
93-B-213

BY

CHECKED BY *[Signature]* 83
358

CROSS REFERENCED BY Reid 7-29-49

IN RE PROPOSED CHANGES OF NAMES OF CLEMONT AVENUE; WHITSETT AVENUE, GLENDALE AVENUE AND CEDAR STREET: WALNUT DRIVE, BELL AVENUE AND BANDERA STREET; BROAD STREET, MORTON AVENUE AND FIR STREET; BELL AVENUE AND ELM STREET, WILSON AVENUE, CROCKET BLVD, GRAPE STREET AND HARMON AVENUE; HICKORY STREET AND MINER STREET; IVY STREET; PRINCE AVE; MARY AVENUE; ELSIE STREET, ZAMORE AVENUE AND PLEVKA AVENUE; LAUREL STREET; JUNIPER STREET; BELHAVEN STREET; KALMIA STREET; BEACH STREET; AND CONVERSE AVENUE, IN THE FLORENCE-GRAHAM DISTRICT; ORDER CHANGING NAMES OF CLAREMONT AVENUE; FIR STREET; and WHITSETT AVENUE, GLENDALE AVENUE AND CEDAR STREET.

Minute Book 344, Pg 156
January 11, 1949

On motion of Supervisor Roach duly carried, it is ordered that the name of Fir Street, extending from 83rd Street to 92nd Street, be and the same is hereby changed to and established as FIR AVENUE.

Copied by Hostetler, May 10, 1949; Compared by Morgan

PLATTED ON INDEX MAP NO. 7

BY Fensler 10-23-48

PLATTED ON CADASTRAL MAP NO. 96-B-213
93-B-213

BY

PLATTED ON ASSESSOR'S BOOK NO.

BY

CHECKED BY *[Signature]* 83
358

CROSS REFERENCED BY Reid 8-1-49

IN RE PROPOSED CHANGES OF NAMES OF CLEMONT
 AVENUE; WHITSETT AVENUE, GLENDALE AVENUE
 AND CEDAR STREET; WALNUT DRIVE, BELL AVENUE
 and BANDERO STREET; BROAD STREET, MORTON
 AVENUE AND FIR STREET; BELL AVENUE AND ELM
 STREET, WILSON AVENUE, CROCKET BLVD., GRAPE
 STREET AND HARMON AVENUE; HICKORY STREET AND
 MINER STREET; IVY STREET; PRINCE AVENUE;
 MARY AVENUE; ELSIE STREET, ZAMORE AVENUE AND
 PLEVKA AVENUE; LAUREL STREET; JUNIPER STREET;
 BELHAVEN STREET; KALMIA STREET; BEACH STREET;
 AND CONVERSE AVENUE, IN THE FLORENCE-GRAHAM
 DISTRICT; ORDER CHANGING NAMES OF CLAREMONT
 AVENUE; FIR STREET AND WHITSETT AVENUE,
 GLENDALE AVENUE AND CEDAR STREET.

) Minute Book 344,
) Page 156
) January 11, 1949

On motion of Supervisor Roach, duly carried, it is ordered that the name of Clemont Avenue, extending from Nadeau Street to Firestone Boulevard, be changed to and established as MIRAMONTE BOULEVARD.

Copied by Hostetler, May 10, 1949; Compared by Morgan

PLATTED ON INDEX MAP NO. 7 BY *Tensler 10-23-48*

PLATTED ON CADASTRAL MAP NO. 99B213 BY *PACKER 8-13-49*

PLATTED ON ASSESSOR'S BOOK NO. 1279-1142-1 BY *MALANEY 6/21/49*

CHECKED BY *5* CROSS REFERENCED BY *Reid 8-1-49*

IN RE PROPOSED CHANGE OF NAME OF ANAHEIM
 SPADRA ROAD TO BREA CANYON ROAD; CONTINUED
 HEARING AND ORDER CHANGING NAME.

) Minute Book 344,
) Page 182
) January 18, 1949

On motion of Supervisor Darby, unanimously carried, it is ordered that the name of Anaheim Spadra Road, extending from the northwesterly line of Brea Canyon Road in Section 17, Township 2 South, Range 9 West, S.B.B. & M, in a general northerly direction to the southeasterly line of Valley Boulevard, be and the same is hereby changed to and established as BREA CANYON ROAD.
 Copied by Hostetler, May 10, 1949; Compared by Morgan

PLATTED ON INDEX MAP NO. 3 BY *Reid 2-3-50*

PLATTED ON CADASTRAL MAP NO. 784 BY

PLATTED ON ASSESSOR'S BOOK NO. 342 BY *McCoy 6/27/49*
342 BY MALANEY 6/23/49

CHECKED BY *342* CROSS REFERENCED BY *Reid 8-1-49*
784

IN RE PROPOSED CHANGE OF NAME OF BROADWAY
 IN THE VICINITY OF LYNWOOD, TO AGNES STREET;
 ORDER CHANGING NAME.

) Min. Bk. 344, Page 318
) January 25, 1949

On motion of Supervisor Darby, unanimously carried, it is ordered that the name of Broadway, between Caress Street and Atlantic Ave. as shown on map of Tract No. 8242, recorded in Book 115, pages 55 and 56, of Maps, in the Office of the Recorder of County of Los Angeles, be and the same is hereby changed to and established as AGNES STREET.

Copied by Hostetler, May 10, 1949; Compared by Morgan

PLATTED ON INDEX MAP NO. 32 BY *Reid 1-30-50*

PLATTED ON CADASTRAL MAP NO. 81B225 BY *PACKER 10-27-49*

PLATTED ON ASSESSOR'S BOOK NO. 321 BY *MALANEY 6/23/49*

CHECKED BY *321* CROSS REFERENCED BY *Reid 8-1-49*

IN RE PROPOSED CHANGE OF NAME OF)
 RAILROAD AVENUE IN THE VICINITY) Minute Book 344, Page 317
 OF LYWOOD TO FERNWOOD AVENUE:) January 25, 1949
ORDER CHANGING NAME.)

On motion of Supervisor Darby, unanimously carried, it is ordered that the name of Railroad Avenue, extending from Wright Road, as shown on map of Tract No. 6577, recorded in Book 74, page 36, of Maps, in the office of the Recorder of the County of Los Angeles, northwesterly to Caress Street, be and the same is hereby changed to and established as FERNWOOD AVENUE.
 Copied by Hostetler, May 10, 1949;

PLATTED ON INDEX MAP NO. 32 3-0

32 BY Revane 1-30-50 d.f.

PLATTED ON CADASTRAL MAP NO. 81 B 229

BY PACKER 10-27-49

PLATTED ON ASSESSOR'S BOOK NO. 321

BY

CHECKED BY

CROSS REFERENCED BY REID 8/1/49

IN RE PROPOSED CHANGE OF NAME OF)
 CENTRAL AVENUE IN THE VICINITY OF) Minute Book 344, Page 317
 LA CRESCENTA, TO LAUDERDALE AVENUE:) January 25, 1949
ORDER CHANGING NAME.)

On motion of Supervisor Ford, unanimously carried, it is ordered that the name of Central Avenue, extending from its southerly terminus at or near the northwesterly corner of Tract No. 13694, as shown on map recorded in Book 273, pages 5 and 6, of Maps, in the office of the Recorder of the County of Los Angeles, northerly to the southwesterly line of Foothill Boulevard, be and the same is hereby changed to and established as LAUDERDALE AVENUE.
 Copied by Webb, July 14, 1949; Compared by Crampton

PLATTED ON INDEX MAP NO. 51

51 BY Revane 10-25-49

PLATTED ON CADASTRAL MAP NO. 195 B 209

BY

PLATTED ON ASSESSOR'S BOOK NO. 753-2

BY

CHECKED BY

CROSS REFERENCED BY REID 8/1/49

IN RE PROPOSED CHANGE OF NAME OF)
 SANTA ANA BOULEVARD IN THE VICINITY) Minute Book 344, Page 317
 OF LYWOOD TO JOSEPHINE STREET:) January 25, 1949
ORDER CHANGING NAME.)

On motion of Supervisor Darby, unanimously carried, it is ordered that the name of Santa Ana Boulevard, extending from the westerly line of the Los Angeles River at the easterly line of Tract No. 5686, as shown on map recorded in Book 62, page 69, of Maps, in the office of the Recorder of the County of Los Angeles, northwesterly to its northwesterly terminus at Caress Street, from the southwest, to Josephine Street, be and the same is hereby changed to and established as JOSEPHINE STREET.

Copied by Webb, July 14, 1949; Compared by Crampton

PLATTED ON INDEX MAP NO. 32 ³⁰⁰ 32 BY *Reid 1-30-50*
 PLATTED ON CADASTRAL MAP NO. ⁷⁸⁴ 818 225 ^{818 225} BY
 PLATTED ON ASSESSOR'S BOOK NO. 804 ³²¹ BY
 CHECKED BY CROSS REFERENCED BY Reid 8/2/49

IN RE PROPOSED CHANGE OF NAME OF)
 AMITY AVENUE IN THE VICINITY OF) Minute Book 344, Page 317
 ALTADENA TO CANYON CREST ROAD:) January 25, 1949
ORDER CHANGING NAME.)

On motion of Supervisor Darby, unanimously carried, it is ordered that the name of Amity Avenue, as shown on map of Tract No. 14218, recorded in Book 311, pages 39 and 40, of Maps, in the office of the Recorder of the County of Los Angeles, be and the same is hereby changed to and established as CANYON CREST ROAD.

Copied by Webb, July 14, 1949; Compared by Crampton

PLATTED ON INDEX MAP NO. 16 BY
 PLATTED ON CADASTRAL MAP NO. BY
 PLATTED ON ASSESSOR'S MAP NO. 373 BY
 CHECKED BY CROSS REFERENCED BY Reid 8/2/49

IN RE PROPOSED CHANGE OF NAME OF)
 GLEASON STREET IN THE VICINITY OF) Minute Book 345, Page 53
 EAST LOS ANGELES TO MARKLAND DRIVE:) February 1, 1949
ORDER CHANGING NAME.)

On the motion of Supervisor Darby, unanimously carried, it is ordered that the name of Gleason Street (from Hillview Avenue to Gerhart Avenue), as shown on map of Tract No. 10759, recorded in Book 183, page 33 et seq, of Maps, in the office of the Recorder of the County of Los Angeles, be and the same is hereby changed to and established as MARKLAND DRIVE.

Copied by Webb, July 14, 1949; Compared by Crampton

PLATTED ON INDEX MAP NO. 36 ²⁻⁸ 36 BY *Fenster 10-7-49*
 PLATTED ON CADASTRAL MAP NO. 123 B 241 BY LELAND 9-16-49
 PLATTED ON ASSESSOR'S MAP NO. 40 BY
 CHECKED BY CROSS REFERENCED BY Reid 8/2/49

IN RE PROPOSED CHANGE OF NAME OF)
 SECOND STREET, IN THE VICINITY OF) Minute Book 345, Page 53
 EAST LOS ANGELES TO FERNFIELD DRIVE:) February 1, 1949
 ORDER CHANGING NAME.)

On the motion of Supervisor Darby, unanimously carried, it is ordered that the name of Second Street (from Atlantic Boulevard to Gerhart Avenue) as shown on map of Tract No. 10759, recorded in Book 183, page 33 et seq, of Maps, in the office of the Recorder of the County of Los Angeles, be and the same is hereby changed to and established as FERNFIELD DRIVE.
 Copied by Webb, July 14, 1949; Compared by Crampton

PLATTED ON INDEX MAP NO. 36 2-8 36 BY Fensler 10-7-49
 PLATTED ON CADASTRAL MAP NO. 123 B 241 BY LELAND 9-16-49
 PLATTED ON ASSESSOR'S MAP NO. 461-2 BY
 CHECKED BY CROSS REFERENCED BY REID 8/2/49

IN RE PROPOSED CHANGE OF NAME OF)
 FIRST STREET IN THE VICINITY OF) Minute Book 345, Page 53
 EAST LOS ANGELES TO GLEASON STREET:) February 1, 1949
 ORDER CHANGING NAME:)

On motion of Supervisor Darby, unanimously carried, it is ordered that the name of First Street (from Hillview Avenue to Garhart Avenue) as shown on map of Tract No. 10759, recorded in Book 183, page 33 et seq, of Maps, in the office of the Recorder of the County of Los Angeles, be and the same is hereby changed to and established as GLEASON STREET.
 Copied by Webb, July 14, 1949; Compared by Crampton

PLATTED ON INDEX MAP NO. 36 2-8 36 BY Fensler 10-7-49
 PLATTED ON CADASTRAL MAP NO. 123 B 241 BY LELAND 9-16-49
 PLATTED ON ASSESSOR'S MAP NO. 461-2 BY
 CHECKED BY CROSS REFERENCED BY REID 8/2/49

IN RE PROPOSED CHANGE OF NAME OF)
 THIRD STREET IN THE VICINITY OF) Minute Book 345, Page 53
 EAST LOS ANGELES TO POMONA BOULEVARD:) February 1, 1949
 ORDER CHANGING NAME.)

On the motion of Supervisor Darby, unanimously carried, it is ordered that the name of Third Street, extending from Woods Avenue (formerly Vancouver Avenue), as shown on map of Tract No. 10665, recorded in Book 164, page 9 et seq, of Maps, in the office of the Recorder of the County of Los Angeles, easterly to the westerly boundary of the City of Monterey Park and of the City of Montebello as both existed on October 25, 1948, be and the same is hereby changed to and established as POMONA BOULEVARD.

Copied by Webb, July 14, 1949; Compared by Crampton

PLATTED ON INDEX MAP NO. 36 2-B

36 BY Fensler 10-7-49

PLATTED ON CADASTRAL MAP NO. 1238237 & 1238241 BY LELAND 9-16-49

PLATTED ON ASSESSOR'S MAP NO. 46-2 BY

CHECKED BY CROSS REFERENCED BY REID 8/2/49

IN RE PROPOSED CHANGE OF NAME OF)
BROOKLYN AVENUE, IN THE VICINITY) Minute Book 345, Page 54
OF EAST LOS ANGELES TO RIGGIN) February 1, 1949
STREET: ORDER CHANGING NAME.)

On the motion of Supervisor Darby, unanimously carried, it is ordered that the name of Brooklyn Avenue (from Atlantic Boulevard to Gerhart Avenue) as shown on map of Tract No. 10759, recorded in Book 183, page 33 et seq, of Maps, in the office of the Recorder of the County of Los Angeles be and the same is hereby changed to and established as RIGGIN STREET.
Copied by Webb, July 15, 1949; Compared by Crampton

PLATTED ON INDEX MAP NO. 36 2-B

36 BY Fensler 10-7-49

PLATTED ON CADASTRAL MAP NO. 123 8 241 BY LELAND 9-16-49

PLATTED ON ASSESSOR'S MAP NO. 46-2 BY

CHECKED BY CROSS REFERENCED BY REID 8/2/49

IN RE PROPOSED CHANGE OF NAME OF)
MESA DRIVE, IN THE VICINITY OF SAN) Minute Book 345, Page 54
GABRIEL TO POTRERO GRANDE DRIVE:) February 1, 1949
ORDER CHANGING NAME.)

On the motion of Supervisor Darby, unanimously carried, it is ordered that protests be denied, and that the name of Mesa Drive, extending from the easterly boundary of the City of Monterey Park, as same existed on October 25, 1948, in a general north-easterly direction to a line in La Merced Road which is described as follows:

Beginning at the most southerly corner of Lot 9, Tract No. 701, as shown on map recorded in Book 16, pages 110 and 111, of Maps, in the office of the Recorder of the County of Los Angeles; thence northwesterly along the southwesterly line of said lot a distance of 82.90 feet to an angle point therein; thence westerly in a direct line to the most easterly corner of Lot 64, said tract, be and the same is hereby changed to and established as POTRERO GRANDE DRIVE.

Copied by Webb, July 15, 1949; Compared by Crampton

PLATTED ON INDEX MAP NO. 36 2-B

36 BY Fensler 10-7-49

PLATTED ON CADASTRAL MAP NO. 1268 253
1268 257
1298 257

BY PACKER 9-21-49

PLATTED ON ASSESSOR'S MAP NO. BY

CHECKED BY CROSS REFERENCED BY REID 8/2/49

IN RE PROPOSED CHANGE OF NAME OF)
 NELSON STREET TO MAPLEDALE STREET,)
 IN THE VICINITY OF NORWALK:)
ORDER CHANGING NAME.)

Minute Book 345, Page 364
 March 1, 1949

On the motion of Supervisor Darby, unanimously carried, it is ordered that the name of Nelson Street, extending from the easterly line of Pioneer Boulevard (formerly Downey, Norwalk and Orange County Line Road) as shown on map of Tract No. 5260, recorded in Book 63, page 9, of Maps, in the office of the Recorder of the County of Los Angeles easterly to the easterly line of Tract No. 15000, as shown on map recorded in Book 314, page 35, of said Maps, be and the same is hereby changed to and established as MAPLEDALE STREET.

Copied by Webb, July 15, 1949; Compared by Crampton

PLATTED ON INDEX MAP NO. 33

33 BY Revane 12-7-49 o.f.

PLATTED ON CADASTRAL MAP NO. 758261

BY PACKER 8-8-49

PLATTED ON ASSESSOR'S MAP NO. 247

BY

CHECKED BY

CROSS REFERENCED

BY REID 8/3/49

IN RE PROPOSED CHANGE OF NAME OF)
 COVINA AVENUE, IN THE VICINITY OF)
 PUENTE, TO VALINDA AVENUE:)
ORDER CHANGING NAME.)

Minute Book 346, Page 92
 March 8, 1949

On the motion of Supervisor Darby, unanimously carried, it is ordered that the name of Covina Avenue, extending from the westerly prolongation of the northerly line of Lot 289, E. J. Baldwin's Fifth Sub-Division, as shown on map recorded in Book 12, pages 134 and 135, of Maps, in the office of the Recorder of the County of Los Angeles, southerly to the northerly line of Maplegrove Street of record, be and the same is hereby changed to and established as VALINDA AVENUE.

Copied by Webb, July 15, 1949; Compared by Crampton

PLATTED ON INDEX MAP NO. 38, 47

47 BY Danvers 12-5-49 o.f.
 38 Revane 2-6-50

PLATTED ON CADASTRAL MAP NO.

BY

PLATTED ON ASSESSOR'S MAP NO. 385, 379

BY

CHECKED BY

CROSS REFERENCED

BY REID 8/3/49

IN RE PROPOSED CHANGE OF NAMES OF)
 GARFIELD AVENUE AND RIVERA AND LOS)
 NIETOS ROAD, IN THE VICINITY OF)
 WHITTIER, TO MILLERGROVE DRIVE:)
ORDER CHANGING NAME.)

Minute Book 347, Page 130
 April 19, 1949

On motion of Supervisor Ford, unanimously carried, it is ordered that the names of Garfield Avenue and Rivera and Los Nietos Road, Garfield Avenue between McKinley Avenue and Carpenter Lane, as shown on map of Tract No. 6068, recorded in Book 65, pages 76 and 77, of Maps, in the office of the Recorder of the County of Los Angeles, and Rivera and Los Nietos Road, as shown

on maps recorded in Book 1214, page 229 and Book 1216, page 89, both of Deeds, in the office of said recorder, extending from the Atchison, Topeka and Santa Fe Railway Company's right of way (San Diego Branch) in a general northeasterly direction to Washington Boulevard, be and the same are hereby changed to and established as MILLERGROVE DRIVE.

Copied by Webb, July 15, 1949; Compared by Crampton

PLATTED ON INDEX MAP NO. 36

33 BY Revane 12-7-49 D.F.
36 Fensler 5-7-50

PLATTED ON CADASTRAL MAP NO. None

BY

PLATTED ON ASSESSOR'S MAP NO. 354-842

BY

CHECKED BY

CROSS REFERENCED

BY REID 8/3/49

IN RE PROPOSED CHANGE OF NAME OF)
CARPENTER LANE, IN THE VICINITY OF) Minute Book 347, Page 130
WHITTIER, TO LOS NIETOS ROAD:) April 19, 1949
ORDER CHANGING NAME.)

On motion of Supervisor Ford, unanimously carried, it is ordered that the name of Carpenter Lane, extending from the New San Gabriel River easterly to the southerly prolongation of the westerly line of Rivera and Los Nietos Road, as shown on map recorded in Book 3935, page 109, of Deeds, in the office of the Recorder of the County of Los Angeles, be and the same is hereby changed to and established as LOS NIETOS ROAD.

Copied by Webb, July 15, 1949; Compared by Crampton

PLATTED ON INDEX MAP NO. 33 & 36

36 BY Fensler 10-7-49
33 Revane 12-7-49 D.F.

PLATTED ON CADASTRAL MAP NO. None

BY

PLATTED ON ASSESSOR'S MAP NO. 354

BY

CHECKED BY

CROSS REFERENCED

BY REID 8/3/49

IN RE PROPOSED CHANGE OF NAME OF)
RIVERA AND LOS NIETOS ROAD, IN THE) Minute Book 347, Page 131
VICINITY OF WHITTIER, TO RIVERA ROAD:) April 19, 1949
ORDER CHANGING NAME.)

On motion of Supervisor Ford, unanimously carried, it is ordered that the name of Rivera and Los Nietos Road, that certain public highway heretofore unnamed, known as, or called Rivera and Los Nietos Road, lying northerly of the Atchison, Topeka and Santa Fe Railway Company's right of way (San Diego Branch), and extending from Topeka Street, in a general southeasterly direction to Byron Road at or near the northwesterly corner of Tract No. 6192, as shown on map recorded in Book 80, page 18, of Maps, in the office of the Recorder of the County of Los Angeles, be and the same is hereby changed to and established as RIVERA ROAD.

Copied by Webb, July 15, 1949; Compared by Crampton

PLATTED ON INDEX MAP NO. 36

36 BY Fensler 10-7-49
33 Revane 12-7-49 D.F.

PLATTED ON CADASTRAL MAP NO.

BY

PLATTED ON ASSESSOR'S MAP NO. 392, 842

BY

CHECKED BY

CROSS REFERENCED

BY REID 8/3/49

IN RE PROPOSED CHANGE OF NAME OF)
 RIVERA AND LOS NIETOS ROAD, IN THE) Minute Book 347, Page 131
 VICINITY OF WHITTIER, TO DECOSTA) April 19, 1949
AVENUE: ORDER CHANGING NAME.)

On motion of Supervisor Ford, unanimously carried, it is ordered that the name of Rivera and Los Nietos Road, extending from the southerly line of the Pacific Electric Railway Company's right of way (Whittier Line) northerly to Byron Road, at or near the northwesterly corner of Tract No. 6192, as shown on map recorded in Book 80, page 18, of Maps, in the office of the Recorder of the County of Los Angeles, be and the same is hereby changed to and established as DECOSTA AVENUE.
 Copied by Webb, July 15, 1949; Compared by Crampton

PLATTED ON INDEX MAP NO.

33 BY Revane 12-7-49 D.F.
 36 Fensler 3-7-50

PLATTED ON CADASTRAL MAP NO.

BY

PLATTED ON ASSESSOR'S MAP NO. 354

BY

CHECKED BY

CROSS REFERENCED BY G. Reid 12-14-49

IN RE PROPOSED CHANGE OF NAME OF)
 WEMBLY ROAD, IN THE VICINITY OF) Minute Book 347, Page 131
 FLINTRIDGE TO WENDOVER ROAD:) April 19, 1949
ORDER CHANGING NAME.)

On motion of Supervisor Darby, unanimously carried, it is ordered that the name Wembly Road, as shown on map of Tract No. 9575, recorded in Book 137, page 51, et seq, of Maps, in the office of the Recorder of the County of Los Angeles, which extends from Saint Katherine Drive, as shown on said map, in a general southwesterly direction to its terminus southerly of Waldorf Road, as shown on said map, excepting therefrom that portion thereof within the City of Pasadena, as same existed February 28, 1949, be and the same is hereby changed to and established as WENDOVER ROAD.
 Copied by Webb, July 15, 1949; Compared by Crampton

PLATTED ON INDEX MAP NO.

41 BY Boyer 1-11-50

PLATTED ON CADASTRAL MAP NO. 177 B 229

BY

PLATTED ON ASSESSOR'S MAP NO. 789-1

BY

CHECKED BY

CROSS REFERENCED BY G. Reid 12-14-49

IN RE AIRPORT HERETOFORE DESIGNATED AS THE)
 LOS ANGELES COUNTY LANCASTER AIRPORT: ORDER) Minute Book 345,
 NAMING SAID AIRPORT LOS ANGELES COUNTY WAR) Page 395, March 1, 1949
EAGLE FIELD.

On motion of Supervisor Ford, unanimously carried, it is ordered that the name of the airport heretofore designated as the Los Angeles County Lancaster Airport, be named Los Angeles County War Eagle Field.

Copied by Hostetler, August 8, 1949; Compared by Crampton ✓

PLATTED ON INDEX MAP NO. 71 BY DUTCH-8-8-49

PLATTED ON CADASTRAL MAP NO. BY

PLATTED ON ASSESSOR'S MAP NO. 71 BY G. Reid 12-14-49 →

CHECKED BY CROSS REFERENCED BY

IN RE DEPARTMENT OF PARKS AND RECREATION;)
 ORDER ESTABLISHING NAMES OF VARIOUS PARKS) Min! Book 348,
 AS RECOMMENDED BY CHIEF ADMINISTRATION OFFICE) Page 334, 6-7-49

On motion of Supervisor Darby, unanimously carried, and in accordance with a recommendation by the Chief Administration Officer, it is ordered that the name of San Dimas Canyon Park, located on the site of Walnut Avenue and north of Juanita Avenue, be and the same is hereby changed to and established as San Dimas Park.

It is further ordered that the names of the following newly acquired County Parks be and the same are hereby established as follows:

	<u>PARK</u>	<u>LOCATION</u>	
46	Bassett Park C.S.B-2184	Vineland and Temple Avenues, vicinity	102-2
		of Bassett.	
46	Duarte Park C.S.B-2191	Central and Buena Vista, vicinity of Duarte.	391
37	Whittier Narrows Park	- E. & W. side of River Ave. about 1000'	826
437-4-1	C.S.B-2161	S. of Garvey Ave. Vicinity of Wilmar.	
26	Enterprise School Park	- W. of Central & S. of El Segundo	470-2
	E: 86-26 CSD 2198	Vicinity of Willowbrook.	
47	Valleydale Park	S. of Broadway and adjacent to Valley-	335
		dale Village. South of Azusa.	
37	N. Ranchito Park	E. side of Durfee Road about 300' N. of	118-1
	C.S.B-2246	Beverly. Vicinity of N. Pico.	
32	Downey Park	On Reeves Ave. between school and	847
	23-245	Florence. Vicinity of Downey.	

Copied by Hostetler, Sept. 21, 1949; Compared by Crampton

PLATTED ON INDEX MAP NO. 26 BOYER 10-31-49

PLATTED ON CADASTRAL MAP NO. 46 BY Revone 10-10-49

PLATTED ON ASSESSOR'S BOOK NO. BY

CHECKED BY CROSS REFERENCED BY G. Reid 12-14-49

★ N. Ranchito Park --- Cad. Map { 114 B 261 } D.H.
 { 114 B 265 } 7-7-53

IN RE WAYSIDE HONOR FARM: ORDER)
 CHANGING NAME TO WAYSIDE HONOR RANCHO)

Minute Bk. 345-350
 March 1, 1949

On motion of Supervisor Ford, unanimously carried, it is ordered that the name of Wayside Honor Farm be and the same is

hereby changed to Wayside Honor Rancho.

It is further ordered that the Chief Administrative Officer be and he is hereby instructed to take the necessary steps to inaugurate the said change of name.

Copied by Hostetler, Nov. 14, 1949; Compared by Crampton

PLATTED ON INDEX MAP NO.

63 BY Danvers 3-9-50

PLATTED ON CADASTRAL MAP NO. —

BY

PLATTED ON ASSESSOR'S BOOK NO. 382

BY

CHECKED BY

CROSS REFERENCED BY Crider 5-5-50

IN RE UNNAMED ROAD IN VICINITY OF
 PUERCO CANYON: ORDER ESTABLISHING
 NAME AS PACIFIC COAST HIGHWAY.

Minute Bk. 344-122
 January 11, 1949

ON motion of Supervisor Ford, duly carried, it is ordered that the name of that certain State Highway heretofore unnamed, described in deeds to the State of California, recorded March 22, 1944, in Book 20743, page 271 of Official Records, in the office of the Recorder of the County of Los Angeles, and recorded on May 31, 1947, in Book 24663 Page 38 of said Official Records, which highway extends from Engineer's Station 786 + 40.70 easterly to Engineer's Station 932 + 03.17 in the center line of said highway, (as shown on County Surveyors Map No. B-1698, on file in the office of the Surveyor of the County of Los Angeles), be and the same is hereby established as Pacific Coast Highway.

Copied by Hostetler, Nov. 21, 1949; Compared by Crampton

PLATTED ON INDEX MAP NO. 19-59

BY

PLATTED ON CADASTRAL MAP NO. —

BY

PLATTED ON ASSESSOR'S BOOK NO. 482-1

BY

CHECKED BY

CROSS REFERENCED BY Crider 5-5-50

IN RE LAKEWOOD VILLAGE PARK: ORDER)
 CHANGING NAME TO LAKEWOOD PAN-AMERICAN)
 PARK)

Minute Book 319-394
 November 6, 1946

On motion of Supervisor Darby, unanimously carried, and in accordance with recommendation by the Regional Planning Commission, it is ordered that the name "Lakewood Village Park" be changed to "Lakewood Pan-American Park".

Copied by Delano, Dec. 16, 1949; Compared by Crampton

PLATTED ON INDEX MAP NO. 31

BY

PLATTED ON CADASTRAL MAP NO. —

BY

PLATTED ON ASSESSOR'S BOOK NO. 132-1

BY

CHECKED BY

CROSS REFERENCED BY Crider 5-5-50

IN RE CERTAIN STREETS IN THE ARTESIA AREA:)
ORDER APPROVING NAME CHANGES AND NUMBERING)
AS RECOMMENDED BY THE REGIONAL PLANNING
COMMISSION

Minute Bk. 353-310
November 9, 1949

On motion of Supervisor Darby, unanimously carried, it is ordered that said changes of names and renumbering of streets be and the

same are hereby approved, to wit:

APPROVED STREET NAME	COMPONENT PARTS	FROM	TO
<small>Index Maps</small> Alondra Blvd. <small>33-34 A-498-2, 499 347, 117-1, 802-1, 348, 152</small>	Center St.	San Gabriel River	Ocaso Ave.
<small>33</small> 160th St. <small>A-348, 499</small>	Alverson St.	Rebai Ave.	The W'ly. Term. of Alverson St.
<small>33</small> 161st St. <small>A-499</small>	Cordoniz St.	Norwalk Blvd.	The W'ly Term. of Cordoniz St.
<small>33</small> 162nd St. <small>A-499</small>	Oak Point St.	Norwalk Blvd.	Elaine Ave.
<small>33</small> 163rd St. <small>A-499</small>	Maple Leaf St.	Norwalk Blvd.	Elaine Ave.
<small>33</small> 164th St. <small>A-499</small>	Sprucedale St.	Norwalk Blvd.	Elaine Ave.
<small>33</small> 165th St. <small>A-499</small>	Elmdale St.	Norwalk Blvd.	Elaine Ave.
<small>33-34</small> 166th St. <small>A-117-1, 802-2, 499, 831-1, 831-2, 348, 152</small>	6th St.	Studebaker Rd.	Ocaso Ave.
<small>33</small> Arkansas St. <small>A-117-1</small>	Kansas St.	Alburtis Ave.	Pioneer Blvd.
<small>34</small> 170th St. <small>A-348</small>	Dial St.	Lemont Ave.	Osmund Ave.
<small>33-34</small> Artesia Blvd. <small>A-117-1, 831-1, 831-2, 348, 117-2</small>	Artesia Ave.	San Gabriel River	Luitwieler Ave.
<small>34</small> 178th St. <small>A-117-2, 831-1</small>	Tevis St.	Gridley Rd.	The N'ly Prol. of Vine St.
<small>34</small> Ashworth St. <small>A-831-1</small>	12th St.	Pioneer Blvd.	Elaine Ave.
<small>34</small> 179th St. <small>A-831-1</small>	Chilcot St.	Horst Ave.	Norwalk Blvd.
<small>34</small> 180th St. <small>A-831-1, 117-2</small>	Lyon Ave. Calais St.	Monroe St. Norwalk Blvd.	Adams St. Ibex Ave.
<small>33-34</small> 183rd St. <small>A-117-2, 831-1, 831-2, 780-1, 348</small>	14th St.	San Gabriel River	Valley View Ave.
<small>34</small> Stage Rd. <small>A-152</small>	High St.	Center St.	Luitwieler Ave.
<small>34</small> 184th St. <small>A-780-1</small>	Milton St.	Adams St.	Washington St.
<small>34</small> 185th St. <small>A-780-1</small>	Alhambra Ave.	Pac. Elec. Rail. R/W	Adams St.
<small>34</small> 186th St. <small>A-780-1</small>	16th St.	Norwalk Blvd.	The W'ly, Term. of 16th St.
<small>34</small> 187th St. <small>A-780-1</small>	17th St.	Gridley Rd.	Vine St.
<small>31</small> Flora Vista St. <small>A-831-2</small>	Railroad Ave.	Norwalk Blvd.	Lincoln Ave.
<small>33</small> 188th St. <small>A-780-1</small>	18th St.	Pioneer Blvd.	The W'ly, Term. of 18th St.
<small>31-33-34</small> Orangethorpe Blvd. <small>A-117-2, 780-1, 831-2 348, 780-2, 475</small>	Orangethorpe Ave.	San Gabriel River	The E'ly, Term. of Orangethorpe Ave. 1/4 Mi. E. of Carmenita Rd.
<small>31</small> Hibbing St. <small>A-831-2</small>	Hibbing Ave.	Norwalk Blvd.	Ely Ave.
<small>31</small> 191st St. <small>A-831-2</small>	Virginia Ave.	Norwalk Blvd.	Ely Ave.
<small>31</small> 192nd St. <small>A-831-2</small>	Chisholm Ave.	Norwalk Blvd.	Ely Ave.

Index, Maps 31	APPROVED STREET NAME	COMPONENT PARTS	FROM	TO
	193rd St. A-331-2	Cholraine Ave. Chisholm Ave.	Norwalk Blvd. Bloomfield Ave.	Ely Ave. The E'ly. Term. of Chisholm Ave.
31	194th St. A-331-2	Mesaba Ave.	Norwalk Blvd.	Ely Ave.
31	Bingham St.	Tower Ave.	Railroad Ave.	Ely Ave.
31	195th St. A-780-2, 3, 4	Lincoln Ave.	San Gabriel River	Bloomfield Ave.
31	205th St. A-780-2	Willow St.	Pioneer Blvd.	The W'ly Term. of Willow St.
31	207th St. A-780-2	Sosa Ave.	Pioneer Blvd.	Regnier Ave.
31	Walcroft St. A-780-2	Walnut St.	Pioneer Blvd.	Adams St.
31	209th St. A-780-2	Chestnut St.	Regnier Ave.	Adams St.
31	213th St. A-478	Anada St.	Norwalk Blvd.	Brad Ave.
31	214th St. A-478	Harvey Way	Ingram St.	Brad Ave.
31	215th St. A-478	Wistaria Pl.	Ingram St.	Bell Dr.
31	216th St. A-478	Poinsettia Pl. Edison St.	Ingram St. Pioneer Blvd.	Bell Dr. The S'ly. Prol'n. of Gridley Rd.
31	Tilbury St.	Magnolia Pl.	Ingram St.	Bell Dr.
31	221st St. A-478	Grant Ave.	Norwalk Blvd.	Jefferson Ave.
31	222nd St. A-478	Trojan St.	Norwalk Blvd.	Jefferson Ave.
31	223rd St. A-478	Washington Ave.	Norwalk Blvd.	Jefferson Ave.
31	224th St. A-478	Adams Ave.	Norwalk Blvd.	Jefferson Ave.
31	Brittain St. A-478	Wilson Ave.	Norwalk Blvd.	Jefferson Ave.
31	226th St. A-478	Garfield Ave.	Bloomfield Ave.	The W'ly. Term of Garfield Ave.
33	Roseton Ave. A-117-1 A-117-2 A-117-3	Burbank Ave. Monroe St. Wilson St.	Artesia St. 14th St. Alhambra Ave.	The N'ly. Term. of Burbank Ave. Lyon Ave. The N'ly. Term. of Wilson St.
31 marg.	33 Jersey Ave. A-117-1	Jefferson St.	Orangethorpe Ave.	Tevlis St.
31 marg.	33 Alburtis Ave. A-117-1	31 Adams St. 33 Adams St.	Centralia Rd. Orangethorpe Ave.	Walnut St. Tevlis St.
31 marg.	33 Corby Ave. A-117-1	Washington St.	Orangethorpe Ave.	Milton St.
31 marg.	33 Arline Ave. A-117-1	Walnut St.	Orangethorpe Ave.	12th St.
33	Clarkdale Ave. A-117-1	Vine St.	Orangethorpe Ave.	12th St.
31	Violeta Ave. A-117-1	Violeta St.	Carson St.	The S'ly. Term. of Violeta St.
33	Seine Ave. A-117-1	Martha St.	12th St.	The S'ly. Term. of Martha St.
33	Devlin Ave. A-117-1	Gail St.	12th St.	The S'ly. Term. of Gail St.
33-31	Elaine Ave. A-117-1, 2, 3 A-780-2	33 Helen St. 31 Regnier Ave.	12th St. Centralia Rd.	The S'ly. Term. of Helen St. The N'ly. Term. of Regnier Ave.

APPROVED STREET NAME	COMPONENT PARTS	FROM	TO
Index Maps Grayland Ave. 31 marg. 33 A-780-1	Garden Ave.	14th St.	Orangethorpe Ave
Horst Ave. 33-31 A-780-1 475	33 Borah St. 31 Ingram St.	14th St. Carson St.	The S'ly. Term. of Borah St. Harvey Way
33 Ibex Ave. A-780-1	Lodge St.	14th St.	The S'ly. Term. of of Lodge St.
Belshire Ave. 31-33	33 Rebai Ave. 31 Bell Dr. 31 Coolidge Ave.	Center St. Carson St. Grant Ave.	Alverson St. Harvey Way Garfield Ave.
31 Claretta Ave.	Brad Ave. Harding Ave.	Harvey Way Grant Ave.	The N'ly. Term. of Brad Ave. Garfield Ave.
31 Wardham Ave.	Jefferson Ave.	Grant Ave.	Garfield Ave.
Bechard Ave. 33 marg. 31 A-80-1	Beck St.	Orangethorpe Ave.	The S'ly. Term. of Beck St.

Copied by Morgan, January 6, 1950; Compared by Crampton.

PLATTED ON INDEX MAP NO. 31 34 BY Nichol 2-6-50
PLATTED ON CADASTRAL MAP NO. BY
PLATTED ON ASSESSOR'S BOOK NO. BY 15-50
CHECKED BY CROSS REFERENCED BY Crider

THE REGIONAL PLANNING COMMISSION
October 19, 1949

Mr. C. E. Arnold
County Surveyor & Engineer
L.A. Co. Engineering Bldg.
108 West Second Street
Los Angeles 12, California

Dear Sir:

The Regional Planning Commission today approved for recommendation to the Board of Supervisors numerous street name changes in the Artesia area. Maps presented, and now on file in this office, show all streets having names proposed to be changed. The assigned street numbers conform to the County-wide Street Numbering system.

Included are several so-called "private streets" each of which has been assigned a non-duplicated name, and it is recommended that such names be used for these streets for all official purposes, to and including the time when they shall be dedicated as public streets.

Yours very truly
THE REGIONAL PLANNING COMMISSION
/s/ A. H. Adams
A. H. Adams, Director of Planning
PRIVATE STREETS

GMK:fe

APPROVED STREET NAME	COMPONENT PARTS	FROM	TO
Index Maps 31 160th St.	Alverson St.	Pioneer Blvd.	E. of Vine St.
31 161st St.	Cordoniz St.	Pioneer Blvd.	E. of Vine St.
31 162nd St.	Oak Point St.	Pioneer Blvd.	E. of Vine St.
31 163rd St.	Maple Leaf St.	Pioneer Blvd.	Elaine Ave.

	APPROVED STREET NAME	COMPONENT PARTS	FROM	TO
Index Maps	164th St.	Sprucedale St.	Pioneer Blvd.	Elaine Ave.
33	165th St.	Elmdale St.	Pioneer Blvd.	Elaine Ave.
33	166th St.	6th St.	San Gabriel River	Studebaker Rd.
33	Arkansas St.	Kansas St.	Pioneer Blvd.	E. of Elaine Ave.
33	167th St.	D St.	Pioneer Blvd.	E. of Elaine Ave.
33	168th St.	F St.	Pioneer Blvd.	E. of Elaine Ave.
33	169th St.	H St.	Pioneer Blvd.	E. of Elaine Ave.
33	170th St.	L St.	Pioneer Blvd.	E. of Elaine Ave.
33	175th St.	Fero St.	Pioneer Blvd.	W. of Pioneer Blvd.
33	176th St.	Wright Place	Pioneer Blvd.	W. of Pioneer Blvd.
33	178th St.	Tevis St.	Gridley Road	Jefferson St.
33	Flora Vista St.	Railroad Ave.	Pioneer Blvd.	Orangethorpe Ave.
31	195th St.	Lincoln Ave.	Bloomfield Ave.	E. of Bloomfield Ave.
31	206th St.	Armstrong St.	Pioneer Blvd.	W. of Adams St.
31	207th St.	Woodin St.	Pioneer Blvd.	Nectar Ave.
31	208th St.	Hansen St.	Pioneer Blvd.	W. of Adams St.
31	Walcroft St.	Walnut St.	Pioneer Blvd.	W. of Adams St.
31	209th St.	Chestnut St.	Adams St.	W. of Adams St.
31	211th St.	Rose Ave.	Norwalk Blvd.	E. of Norwalk Blvd.
31	212th St.	Jones St.	Norwalk Blvd.	E. of Norwalk Blvd.
31	214th St.	Harvey Way	Ingram St.	W. of Travers St.
31	215th St.	Warwood St.	Gridley Road Bell Drive	Pioneer Blvd. E. of Bell Dr.
31	Tilbury St.	Magnolia Pl.	Ingram St.	W. of Travers St.
31	219th St.	Ima St.	Pioneer Blvd.	Norwalk Blvd.
31	221st St.	Grant Ave.	Pioneer Blvd.	Norwalk Blvd.
31	223rd St.	Brockwood Ave.	Norwalk Blvd.	Harding Ave.
31	226th St.	Washington Ave.	Pioneer Blvd.	Norwalk Blvd.
31	226th St.	Garfield Ave.	Norwalk Blvd.	W. of Chanto St.
31-33	Roseton Ave.	Burbank Ave.	Artesia Ave.	Tevis St.
		Monroe St.	Tevis St.	Lyon Ave.
		Johnson Ave.	Woodin St.	Centralia Road
		Bari Ave.	Warwood St.	Carson St.
31	Alburtis Ave.	Adams St.	Willow St.	Walnut St.
31	Arline Ave.	Hugo St.	Carson St.	S. of Washington Ave.
31, 33	Clarkdale Ave.	Domingo St.	Carson St.	S. of Washington Ave.
		Vine St.	12th St.	Center St.

91

APPROVED STREET NAME	COMPONENT PARTS	FROM	TO
Index Maps			
31 Violeta Ave. A-481	Violeta St.	Ima St.	S. of Washington Ave
31 Seine Ave. A-481	Victoria St.	Carson St.	Grant Ave..
31 Devlin Ave. A-481	Chanto St.	Grant Ave.	Garfield Ave.
31 Funston Ave. A-481	Pedro St.	Carson St.	Grant Ave..
	Victoria St.	Grant Ave.	Garfield Ave.
	Pedro St.	Grant Ave.	Garfield Ave.
31 Elaine Ave. A-481	Concheta St.	Carson St.	Garfield Ave.
31 Juan Ave. A-475 A-481	Travers St.	Harvey Way	Carson St..
	Juan St.	Carson St.	Garfield Ave.
31 Joliet Ave. A-481	Marlo St.	Carson St.	Garfield Ave.
31 Horst Ave. A-481	Francisco St.	Carson St.	Garfield Ave.
31 Ibex Ave. A-481	Loranza Ave.	Carson St.	Garfield Ave.
31 Verne Ave. A-475	Aloha St.	Carson St.	Grant Ave..
31 Hawaiian Ave. A-475	Hawaiian St.	Carson St.	Grant Ave..

Copied by Morgan, January 6, 1950; Compared by Poggione

PLATTED ON INDEX MAP NO. 31 - 33 - 34 BY Nichol 2-6-50
FITCH 3-16-50
PLATTED ON CADASTRAL MAP NO. 8 maps BY Poindexter 1-18-50
PLATTED ON ASSESSOR'S BOOK NO. BY
CHECKED BY CROSS REFERENCED BY Crider 1-15-50

IN RE DEPARTMENT OF PARKS AND RECREATION: } Minute Book 357-167
ORDER ESTABLISHING OFFICIAL NAMES OF SEVEN } February 14, 1950
NEW COUNTY PARKS }

On motion of Supervisor Roach, unanimously carried, it is ordered that the official names of the following new County Parks be and the same are hereby established, to wit:

Lugo Park	32	C/3	Century and Wright Road
Downey Park	32	E/1	8th and Rives Avenue
Hondo Park	32	D/2	Rives Avenue and Imperial
South Ranchito Park	36	D/4	Rosemead Blvd. & Barlow Road
Rivera Park	36	D/6	Shade Lane near Parsons Blvd.
Bellflower Park	33	A/4	North Bellflower
Little Lake Park	33	C/2	Lakeland and Pioneer

copied by Delano, March 8, 1950; compared by Hostetler.

PLATTED ON INDEX MAP NO. 32
33 BY FITCH 3-16-50
36 BY Fitch 3-16-50
PLATTED ON CADASTRAL MAP NO. BY
PLATTED ON ASSESSOR'S BOOK NO. BY
CHECKED BY CROSS REFERENCED BY G. Reid 3-16-50

Lugo Park - A-B-321-1,	HN-3264,	CAD 81 B 229	CAD 81 B 229	P. Miller 7-27-50
Downey Park - AB- 847,	HN-3410,	CAD 93 B 245		
Hondo Park - AB- 350-3,	HN. 3414,	CAD 84 B 241	CAD 84 B 237 + 84-B-241	R.F.S. 3-22-50
S. RANCHITO PARK AB. 791,	H.N. 3307,	CAD 108 B 257 + 10108 B 261		R.F.S. 5-9-50
RIVERA AB. 392-1,	H.N 3315,	CAD 96 B 257 + 99 B 257		Poindexter 4-25-50
E-49 Little Lake Park AB 429,	HN 3507	CAD 87 B 261		
Bellflower Park AB- 495	HN 3106	CAD 75 B 249 + 78 B 249		P. Miller 8-18-50

Palos Verdes Corporation

February 22, 1950

County Engineer
County of Los Angeles
108 West 2nd Street
Los Angeles, California

Gentlemen:

The Palos Verdes Corporation requests a change in the County-approved name for Cantledrop Road, a residential street in the engineered but as yet unimproved Southfield Tract (RS 1447) in the Rolling Hills area of the Palos Verdes Peninsula. The road is marked on Record of Survey 59 - 8 to 10 on file with the County.

We are preparing to subdivide the Southfield area and plan on constructing roads within the next month. We would like to change the name of Cantledrop Road to Flying Mane Road. This is in keeping with our plan to have equestrian names for all roads and streets in the Rolling Hills area.

The reason we are applying for a name change is, I think, fairly obvious. Cantledrop comes too close to "Cattledrop" when it is spoken over the telephone!

Sincerely,

PALOS VERDES CORPORATION

(signed)

Jack B. Beardwood
Vice President

Office of the County Engineer and Surveyor
Los Angeles, California

March 3, 1950

Palos Verdes Corporation
Rolling Hills, California

Private street of
Cantledrop Road changed
to Flying Mane Road

Dear Sir:

The private street of Cantledrop Road extending southeasterly from Southfield Drive as shown on Record of Survey 59 pages 8 to 10, has been changed in name on our records to FLYING MANE ROAD.

This street is located in the Palos Verdes Postal District.

Yours truly,

C. E. ARNOLD
County Engineer and Surveyor
By: (signed)
Oliver D. Keese
Office Engineer

JFA:GH
Encl.

Copied by Delano, March 10, 1950; compared by Hostetler.

PLATTED ON INDEX MAP NO.

27 BY *Fensler 6-23-50*

PLATTED ON CADASTRAL MAP NO.

BY

PLATTED ON ASSESSOR'S BOOK NO. 466

BY

CHECKED BY

CROSS REFERENCED BY *Crider 6-29-50*

Malibu, California
September 2, 1951

Mr. C.E. Arnold
County Engineer
Department of County Engineer and Surveyor
725 Los Angeles County Engineering Bldg.
108 West 2nd Street
Los Angeles 12, California

In re: Street names in
Malibu Township

ATTENTION: Mr. Oliver D. Keese
Division Engineer,
Main Office Division

Dear Sir,

We, the undersigned are three of the five property owners served by the private streets your office has named....."Lomas del Pacifico" and "Paseo de la Costa".

In compliance with the suggestion in your letter addressed to George E. Howard dated July 31, 1951, we request that the street names be changed as follows,

Old Names

New Names

Lomas del Pacifico

Sumacridge Drive

Paseo de la Costa

Deerpath Lane

Very sincerely, (signed)

George E. Howard

Eleanor Howard

Eugene H. Waldeck

Babette J. Waldeck

Lucius S. Mull

Josephine E. Mull

Office of the County Engineer and Surveyor
Los Angeles, California

September 24, 1951

Mr. George E. Howard
Rambla Pacifico
Malibu, California

In re: Street Names in
Malibu Township.

Dear Sir:

In accordance with your request, the private streets shown on Record of Survey 61, Pages 26 and 27 as Lomas del Pacifico and Paseo de la Costa have been changed on our records, as follows:

Lomas del Pacifico changed to Sumacridge Drive

Paseo de la Costa changed to Deerpath Lane

Yours truly,

C. E. ARNOLD

County Engineer & Surveyor

By

OLIVER D. DEESE

Division Engineer

Main Office Division

JFA/jlr

PLATTED ON INDEX MAP NO.

59 BY *Danvers* 10-22-51

PLATTED ON CADASTRAL MAP NO.

BY

PLATTED ON ASSESSOR'S BOOK NO.

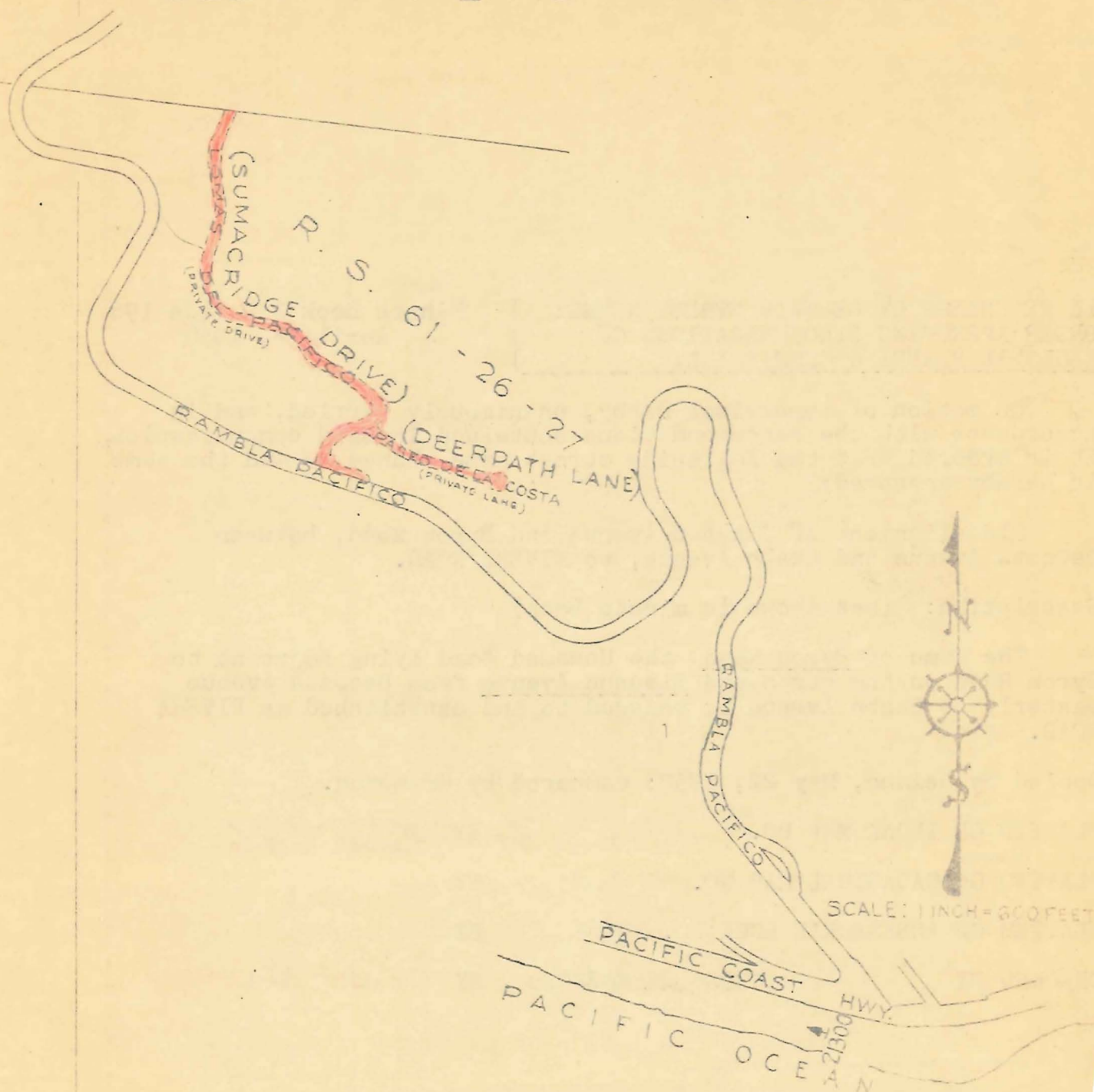
BY

CHECKED BY

CROSS REFERENCED BY *RUNCO* 3-25-52

NEW NAMES
SUMACRIDGE DRIVE
DEERPATH LANE

OLD NAMES
LOMAS DEL PACIFICO
PASEO DE LA COSTA



SUPERVISORIAL DIST No. 4

OFFICE OF COUNTY ENGINEER & SURVEYOR
COUNTY OF LOS ANGELES, CAL.

STREET NAME CHANGE

PETITION DATED SEPT 7 1951
C. S. INDEX MAP NO. 59-C-5
CADASTRAL MAP NO.
HOUSE NUMBERING MAP NO. 4494
POSTAL DISTRICT MALIBU
LOCALITY MALIBU
OFFICE WORK BY M A S DATE 8-31-51
CHECKED BY R A S DATE 9-11-51
DISTRIBUTION MADE DATE

IN RE CHANGE OF CERTAIN STREET NAMES:) Minute Book 359 Page 196
ORDER APPROVING RECOMMENDATIONS OF) April 18, 1950
REGIONAL PLANNING COMMISSION:)

On motion of Supervisor Darby, unanimously carried, and in accordance with the recommendations contained in said communication, it is ordered that the following street name change be and the same is hereby approved:

Old alignment of Slauson Avenue and Byron Road, between DeCosta Avenue and Skabo Avenue, to RIVERA ROAD.

Description: (not shown in minute book)

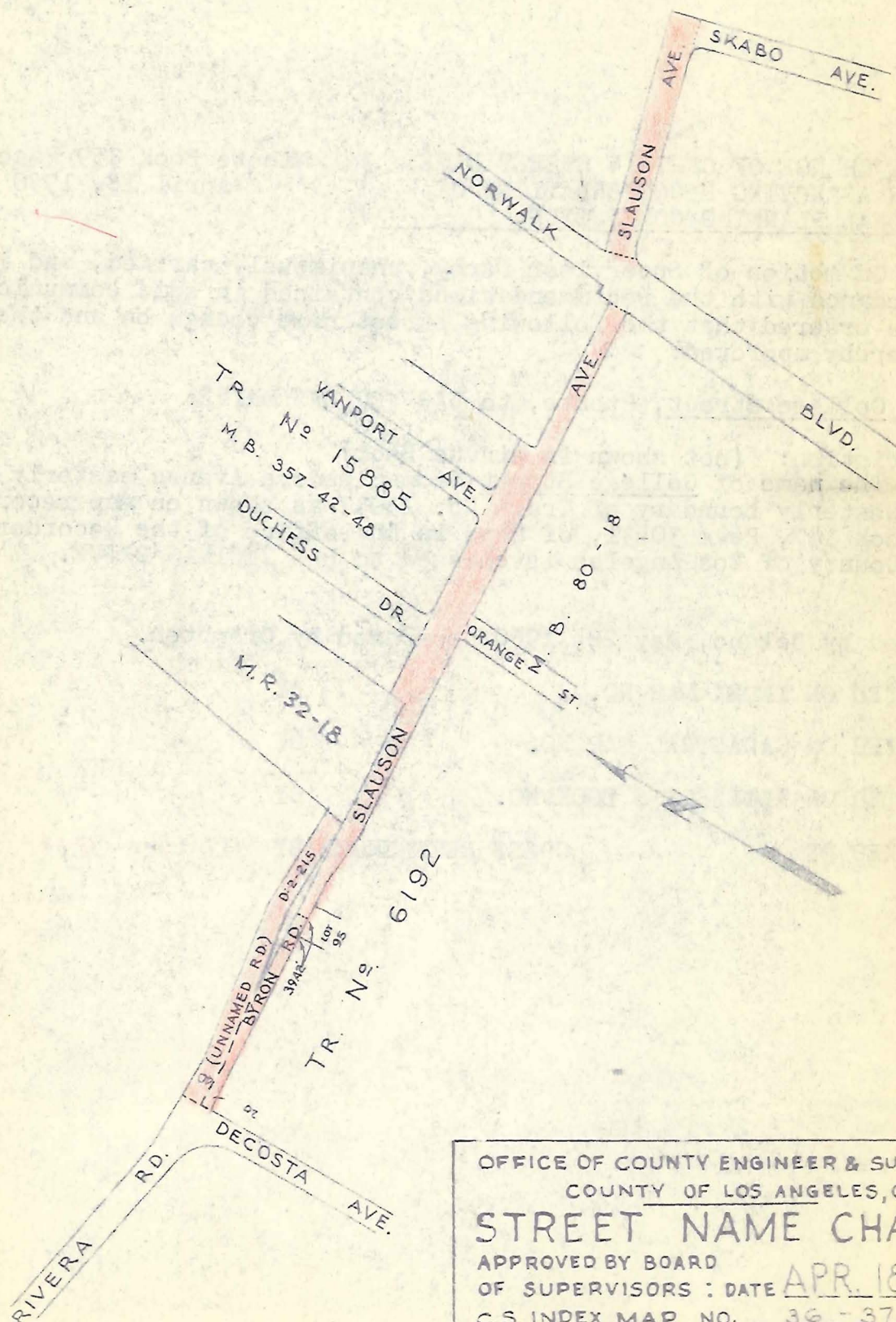
The name of Byron Road, the Unnamed Road lying adjacent to Byron Road on the north and Slauson Avenue from Decosta Avenue easterly to Skabo Avenue is changed to and established as RIVERA ROAD.

Copied by Delano, May 22, 1950; compared by Crampton.

PLATTED ON INDEX MAP NO. 36 BY Fansler 6-7-50 /
37 BY Boyer 6-28-50
PLATTED ON CADASTRAL MAP NO. 99 B-265 BY
PLATTED ON ASSESSOR'S BOOK NO. 842 BY
CHECKED BY CROSS REFERENCED BY Crider 6-12-50

NEW NAME: RIVERA ROAD

OLD NAME: { SLAUSON AVE.
BYRON ROAD
UNNAMED ROAD.



(for description see page 104)

OFFICE OF COUNTY ENGINEER & SURVEYOR
COUNTY OF LOS ANGELES, CAL.

STREET NAME CHANGE

APPROVED BY BOARD
OF SUPERVISORS : DATE APR. 18, 1950

C.S. INDEX MAP NO. 36-37

CADASTRAL MAP NO. 92-B-265

HOUSE NUMBERING MAP NO. 3618 & 3616

POSTAL DISTRICT LOS NIETOS

LOCALITY LOS NIETOS

OFFICE WORK BY R.L.S. DATE 4-26-50

CHECKED BY W.S. DATE 4-26-50

DISTRIBUTION MADE E-49 DATE MAY 1950

IN RE CHANGE OF CERTAIN STREET NAME:) Minute Book 359 Page 196
 ORDER APPROVING RECOMMENDATIONS OF) April 18, 1950
REGIONAL PLANNING COMMISSION.)

On motion of Supervisor Darby, unanimously carried, and in accordance with the recommendations contained in said communication, it is ordered that the following street name change be and the same is hereby approved:

College Street, Puente, to LAS VECINAS DRIVE.

Description: (not shown in Minute Book)

~~The name of College Street~~ from Glendora Avenue easterly to the westerly boundary of Tract No. 15037 as shown on map recorded in Book 347, Page 30-31, of Maps in the office of the Recorder of the County of Los Angeles is changed to LAS VECINAS DRIVE.

Copied by Delano, May 22, 1950; compared by Crampton.

PLATTED ON INDEX MAP NO.

38 BY Fitch 6-29-50

PLATTED ON CADASTRAL MAP NO.

BY

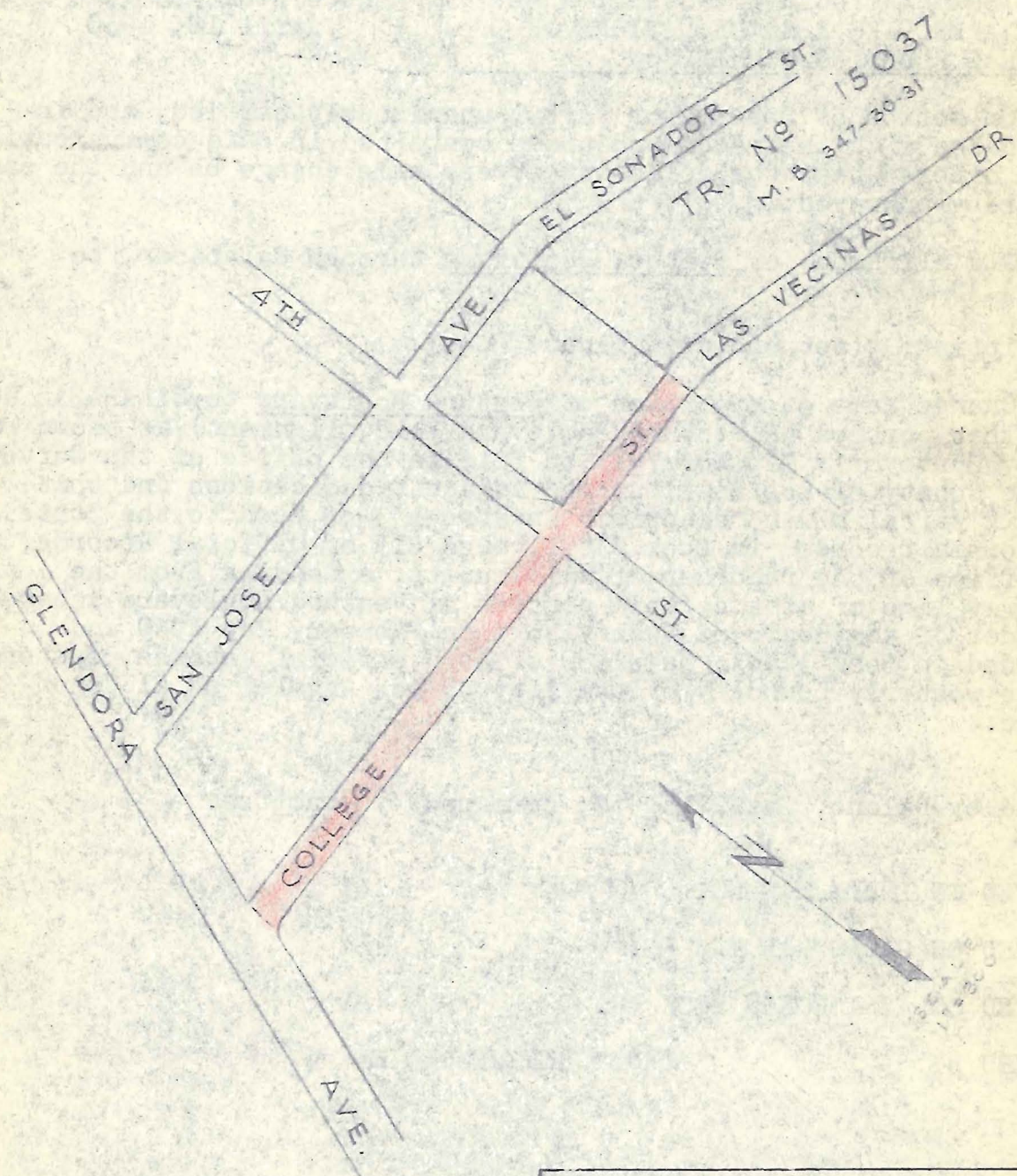
PLATTED ON ASSESSOR'S BOOK NO. 114

BY

CHECKED BY

CROSS REFERENCED BY Crider 6-12-50

NEW NAME: LAS VECINAS DRIVE
OLD NAME: COLLEGE ST.



(for description see page 106)

OFFICE OF COUNTY ENGINEER & SURVEYOR
COUNTY OF LOS ANGELES, CAL.

STREET NAME CHANGE

APPROVED BY BOARD
OF SUPERVISORS : DATE APR 18, 1950
C.S. INDEX MAP NO. 38
CADASTRAL MAP NO.
HOUSE NUMBERING MAP NO. 2532
POSTAL DISTRICT PUENTE
LOCALITY PUENTE
OFFICE WORK BY R.L.S. DATE 4-27-50
CHECKED BY MAB DATE 4-28-50
DISTRIBUTION MADE DATE MAY 4, 50

THIS MAP BELONGS IN E:49-107

IN RE CHANGE OF CERTAIN STREET NAME:) Minute Book 359 Page 196
 ORDER APPROVING RECOMMENDATIONS OF) April 18, 1950
REGIONAL PLANNING COMMISSION.)

On motion of Supervisor Darby, unanimously carried, and in accordance with the recommendations contained in said communication, it is ordered that the following street name change be and the same is hereby approved:

Old alignment of Ventura Boulevard through Calabasas, to CALABASAS ROAD.

Description: (not shown in Minute Book) C. S. B-2009

Change name of a portion of Ventura Boulevard to CALABASAS ROAD.

That portion of Ventura Boulevard (old alignment) as shown on County Surveyor's Map No. 7873 on file in the office of the Surveyor of the County of Los Angeles, and adjacent dedications and that certain parcel of land described in Parcel 3 of deed to the State of California recorded in Book 23891, page 415 of Official Records, in the office of the recorder of said county, extending from the easterly line of that certain portion of Ventura Boulevard vacated by order of the Board of Supervisors on February 28, 1950 and recorded in Book 32443, page 180 of said Official Records, easterly to the westerly boundary of the City of Los Angeles at El Canon Avenue.

Copied by Delano, May 22, 1950; compared by Crampton.

PLATTED ON INDEX MAP NO.

60 BY Fensler 7-10-50

PLATTED ON CADASTRAL MAP NO.

BY

PLATTED ON ASSESSOR'S BOOK NO.

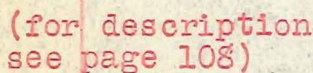
854

BY

CHECKED BY

CROSS REFERENCED BY Crider 6-12-50

THIS MAP BELONGS IN
E:49-109



STREET NAME CHANGE

APPROVED BY BOARD
OF SUPERVISORS : DATE APR. 18, 1950

C.S. INDEX MAP NO. 60.

CADASTRAL MAP NO. — — — — — —

HOUSE NUMBERING MAP NO. S-64

POSTAL DISTRICT CALABASAS

LOCALITY _____ CALABASAS _____
OFFICE WORK BY M.A.B. DATE 4-26-59

OFFICE WORK BY W. S. DATE 4-27-50
CHECKED BY B. L. S. DATE 4-27-50

CHECKED BY DATE
DISTRIBUTION MADE DATE

IN RE CHANGE OF CERTAIN STREET NAME:) Minute Book 359 Page 196
 ORDER APPROVING RECOMMENDATIONS OF) April 18, 1950
REGIONAL PLANNING COMMISSION.)

On motion of Supervisor Darby, unanimously carried, and in accordance with the recommendations contained in said communication, it is ordered that the following street name change be and the same is hereby approved;

Meru Avenue, Bell Gardens, to GREENWOOD AVENUE.

Description: (not shown in Minute Book)

The name of Meru Avenue lying southerly of Gage Avenue, Tract No. 11591, as shown on map recorded in Book 212, pages 39 and 40 of Maps in the office of the Recorder of the County of Los Angeles is changed to GREENWOOD AVENUE.

Copied by Delano, May 22, 1950; compared by Crampton.

PLATTED ON INDEX MAP NO.

36 BY Fensler 6-7-50

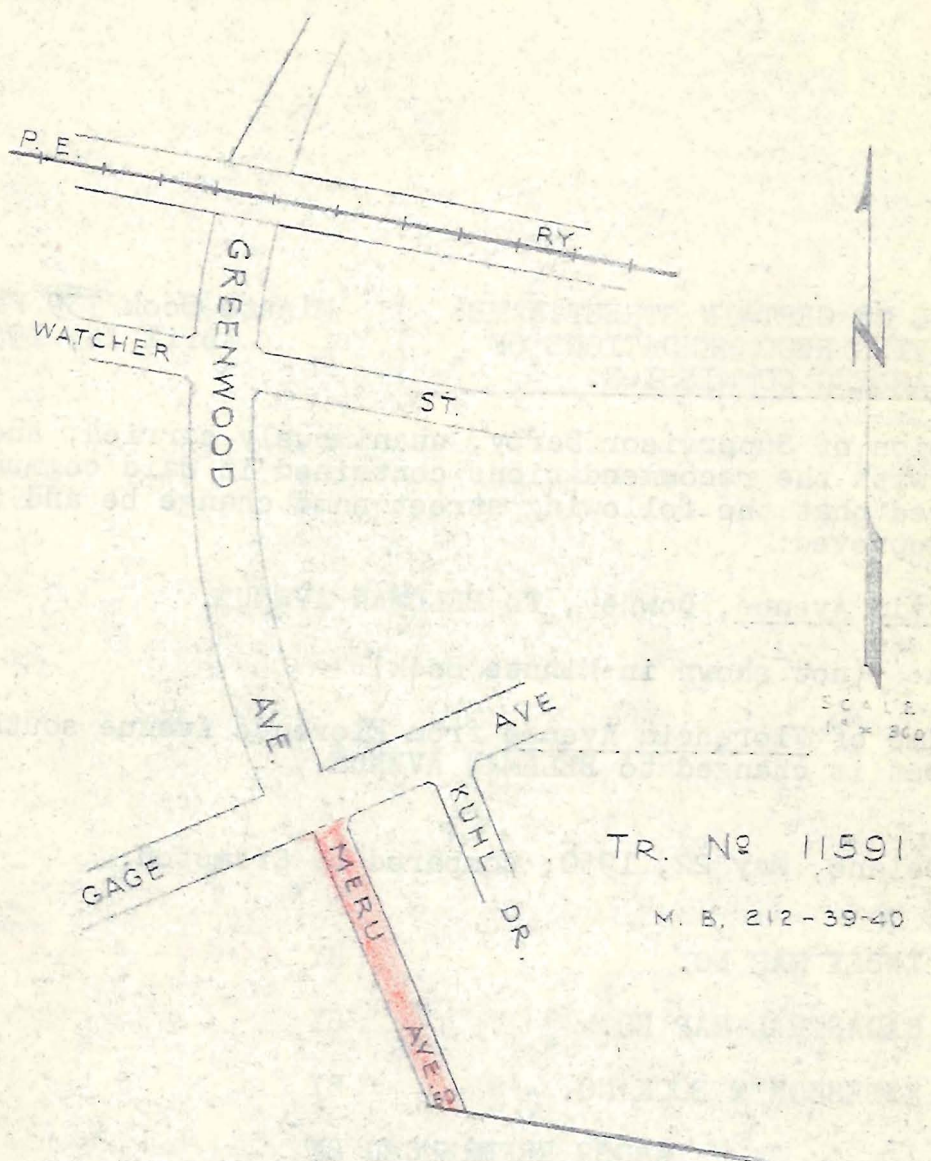
PLATTED ON CADASTRAL MAP NO. 102 B 245 BY

PLATTED ON ASSESSOR'S BOOK NO. 835-2 BY

CHECKED BY

CROSS REFERENCED BY Crider 6-12-50

NEW NAME: GREENWOOD AVENUE
 OLD NAME: MERU AVE.



TR. NO 11591

M. B. 212-39-40

(for description see page 110)

OFFICE OF COUNTY ENGINEER & SURVEYOR
 COUNTY OF LOS ANGELES, CAL.

STREET NAME CHANGE

APPROVED BY BOARD
 OF SUPERVISORS : DATE APR 18, 1950
 C.S. INDEX MAP NO. 36
 CADASTRAL MAP NO. 102-B-245
 HOUSE NUMBERING MAP NO. 3245
 POSTAL DISTRICT BELL
 LOCALITY BELL GARDENS
 OFFICE WORK BY R.L.S. DATE 4-27-50
 CHECKED BY M.B. DATE 4-28-50
 DISTRIBUTION MADE --- DATE MAY-1-50

E:49-111

THIS MAP BELONGS IN

IN RE CHANGE OF CERTAIN STREET NAME:) Minute Book 359 Page 196
 ORDER APPROVING RECOMMENDATIONS OF) April 18, 1950
REGIONAL PLANNING COMMISSION.)

On motion of Supervisor Darby, unanimously carried, and in accordance with the recommendations contained in said communication, it is ordered that the following street name change be and the same is hereby approved:

Florencia Avenue, Downey, To BELLMAN AVENUE.

Description: (not shown in Minute Book)

The name of Florencia Avenue from Florence Avenue southerly to Gotham Street is changed to BELLMAN AVENUE.

Copied by Delano, May 22, 1950; compared by Crampton.

PLATTED ON INDEX MAP NO.

33 BY *Fitch* 6-7-50

PLATTED ON CADASTRAL MAP NO. 90 B-240 BY

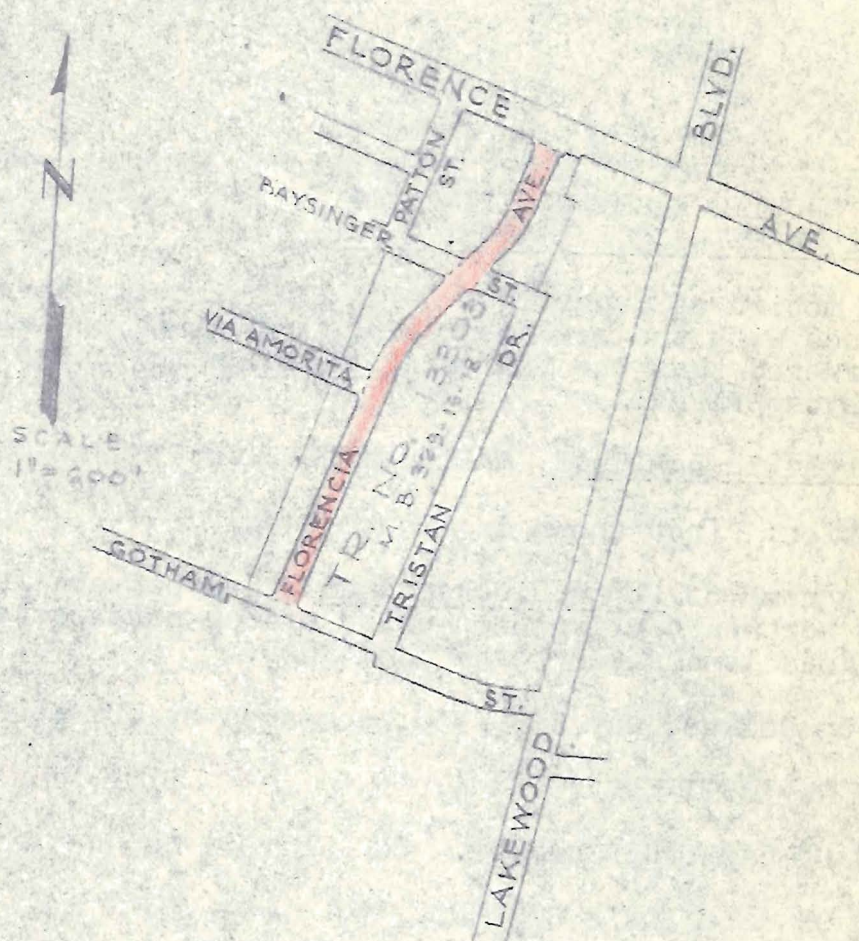
93 B-249

PLATTED ON ASSESSOR'S BOOK NO. 389 BY

CHECKED BY

CROSS REFERENCED BY *Crider* 6-13-50

NEW NAME: BELLMAN AVENUE
OLD NAME: FLORENCIA AVE.



(for description see page 112)

OFFICE OF COUNTY ENGINEER & SURVEYOR
COUNTY OF LOS ANGELES, CAL.

STREET NAME CHANGE

APPROVED BY BOARD
OF SUPERVISORS : DATE APR 18, 1950
C.S. INDEX MAP NO. 33
CADASTRAL MAP NO. 90-B-249
HOUSE NUMBERING MAP NO. 3409
POSTAL DISTRICT DOWNEY
LOCALITY DOWNEY
OFFICE WORK BY R.L.S. DATE 4-25-50
CHECKED BY M.A.B. DATE 4-26-50
DISTRIBUTION MADE _____ DATE MAY 1950

IN RE CHANGE OF CERTAIN STREET NAME:) Minute Book 359 Page 196
 ORDER APPROVING RECOMMENDATIONS OF) April 18, 1950
REGIONAL PLANNING COMMISSION.)

On motion of Supervisor Darby, unanimously carried, and in accordance with the recommendations contained in said communication, it is ordered that the following street name change be and the same is hereby approved:

North Bingham Road, Malibu Hills, to BINGHAM ROAD.

Description: (not shown in Minute Book)

The name of North Bingham Road lying between Ingleside Way and the northeasterly prolongation of the northwesterly line of Newell Road is changed to BINGHAM ROAD.

Copied by Delano, May 22, 1950; compared by Crampton.

PLATTED ON INDEX MAP NO.

19 BY Fensler 7-12-50

PLATTED ON CADASTRAL MAP NO.

BY

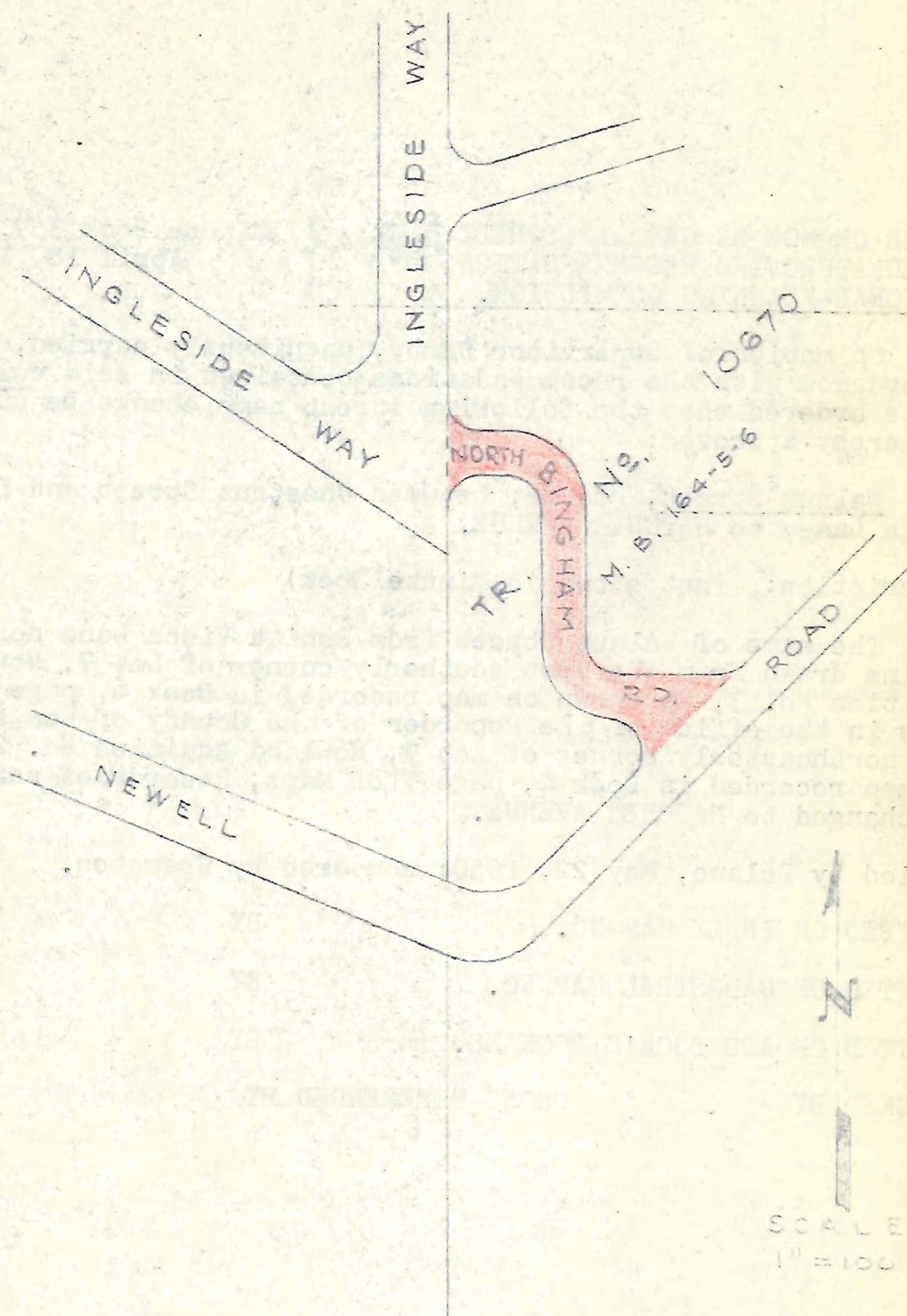
PLATTED ON ASSESSOR'S BOOK NO. 1182-1

BY

CHECKED BY

CROSS REFERENCED BY Crider 6-13-50

NEW NAME: BINGHAM ROAD
 OLD NAME: NORTH BINGHAM ROAD



(for description see page 114)

OFFICE OF COUNTY ENGINEER & SURVEYOR
 COUNTY OF LOS ANGELES, CAL.

STREET NAME CHANGE

APPROVED BY BOARD

OF SUPERVISORS : DATE APR 18, 1950

C.S. INDEX MAP NO. 19

CADASTRAL MAP NO. ---

HOUSE NUMBERING MAP NO. 4505

POSTAL DISTRICT MALIBU

LOCALITY MALIBU

OFFICE WORK BY R.L.S. DATE 4-25-50

CHECKED BY M.S. DATE ---

DISTRIBUTION MADE --- DATE E 49

IN RE CHANGE OF CERTAIN STREET NAME:) Minute Book 359 Page 196
 ORDER APPROVING RECOMMENDATIONS OF) April 18, 1950
REGIONAL PLANNING COMMISSION.)

On motion of Supervisor Darby, unanimously carried, and in accordance with the recommendations contained in said communication, it is ordered that the following street name change be and the same is hereby approved:

Walnut Street, Puente, between Chestnut Street and Bonita Vista Lane, to HATCHER AVENUE.

Description: (not shown in Minute Book)

The name of Walnut Street from Bonita Vista Lane northerly to a line drawn from the most southerly corner of Lot 7, Rowland Addition No. 3, as shown on map recorded in Book 6, page 112 of Maps in the office of the Recorder of the County of Los Angeles to the northeasterly corner of Lot 9, Rowland Addition No. 2, as shown on map recorded in Book 4, page 7 of Maps, Records of said County, is changed to HATCHER AVENUE.

Copied by Delano, May 22, 1950; compared by Crampton.

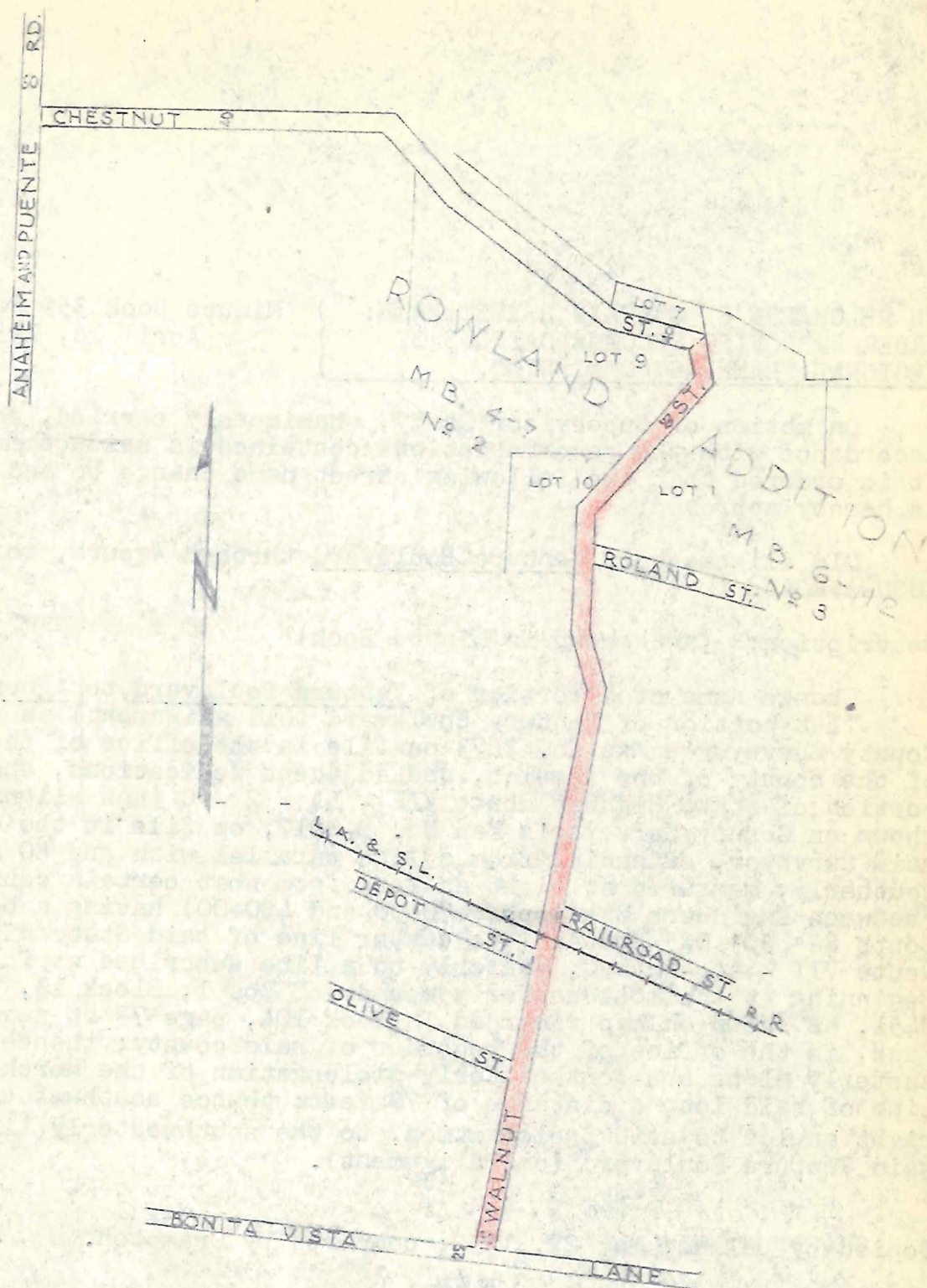
PLATTED ON INDEX MAP NO. 38 BY Fitch 6-29-50

PLATTED ON CADASTRAL MAP NO. BY

PLATTED ON ASSESSOR'S BOOK NO. 343 BY

CHECKED BY CROSS REFERENCED BY Crider 6-14-50

NEW NAME: HATCHER AVENUE
OLD NAME: WALNUT ST.



(for description see page 116)

OFFICE OF COUNTY ENGINEER & SURVEYOR
COUNTY OF LOS ANGELES, CAL.

STREET NAME CHANGE

APPROVED BY BOARD
OF SUPERVISORS : DATE APR 18, 1950
C.S. INDEX MAP NO. 38-C3
CADASTRAL MAP NO. _____
HOUSE NUMBERING MAP NO. 2545-47-48-49
POSTAL DISTRICT PUENTE
LOCALITY PUENTE
OFFICE WORK BY R.L.S. DATE 4-25-50
CHECKED BY M.A.B. DATE 4-28-50
DISTRIBUTION MADE _____ DATE MAY 1950

IN RE CHANGE OF CERTAIN STREET NAME:) Minute Book 359 Page 196
 ORDER APPROVING RECOMMENDATIONS OF) April 18, 1950
REGIONAL PLANNING COMMISSION.)

On motion of Supervisor Darby, unanimously carried, and in accordance with the recommendations contained in said communication, it is ordered that the following street name change be and the same is hereby approved:

Old alignment of Ventura Boulevard through Agoura, to AGOURA ROAD.

Description: (not shown in Minute Book) C.S. B-2017

Change name of a portion of Ventura Boulevard to Agoura Road.
 That portion of Ventura Boulevard (old alignment) as shown on County Surveyor's Map No. 7873 on file in the office of the Surveyor of the county of Los Angeles, and adjacent dedications, and that portion of State Highway Route VII - LA - 2 - C (new alignment) as shown on County Surveyor's Map No. B-2017, on file in the office of said Surveyor, extending from a line parallel with and 80 feet southerly, measured at right angles, from that certain course (between Engineers Stations 470+00 and 480+00) having a bearing of South 84° 50' 02" West in the center line of said State Highway Route VII - LA - 2 - C, easterly to a line described as follows: Beginning at the most easterly corner of Lot 1, Block 13, Tract No. 8451, as shown on map recorded in Book 104, page 79 et seq., of Maps, in the office of the recorder of said county; thence southeasterly along the southeasterly prolongation of the northeasterly line of said lot, a distance of 70 feet; thence southwesterly, at right angles to said prolongation, to the southwesterly line of said Ventura Boulevard (old Alignment).

Copied by Delano, May 22, 1950; compared by Crampton.

PLATTED ON INDEX MAP NO.

19 BY Fensler 7-12-50

PLATTED ON CADASTRAL MAP NO.

BY

PLATTED ON ASSESSOR'S BOOK NO. 176

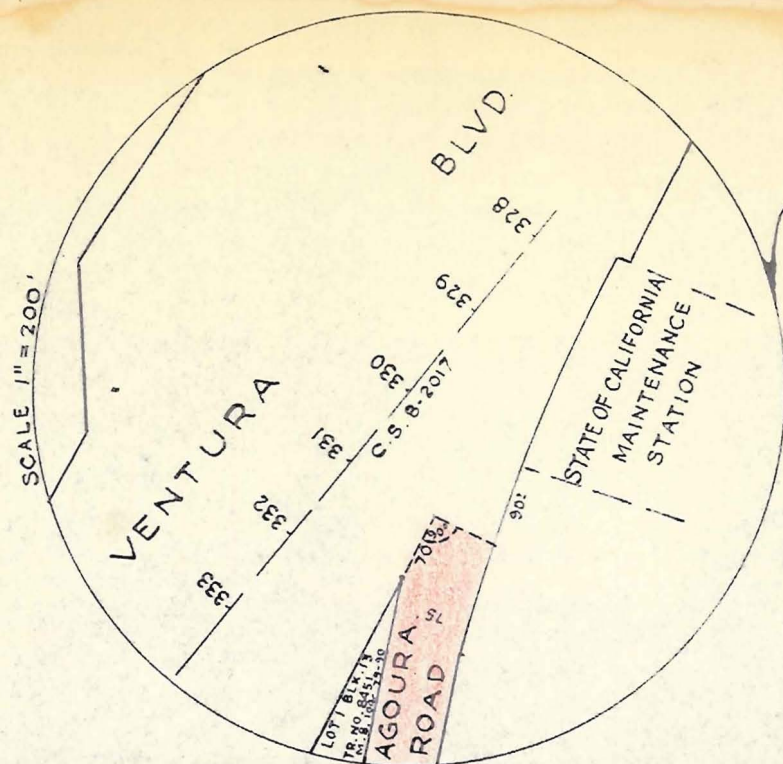
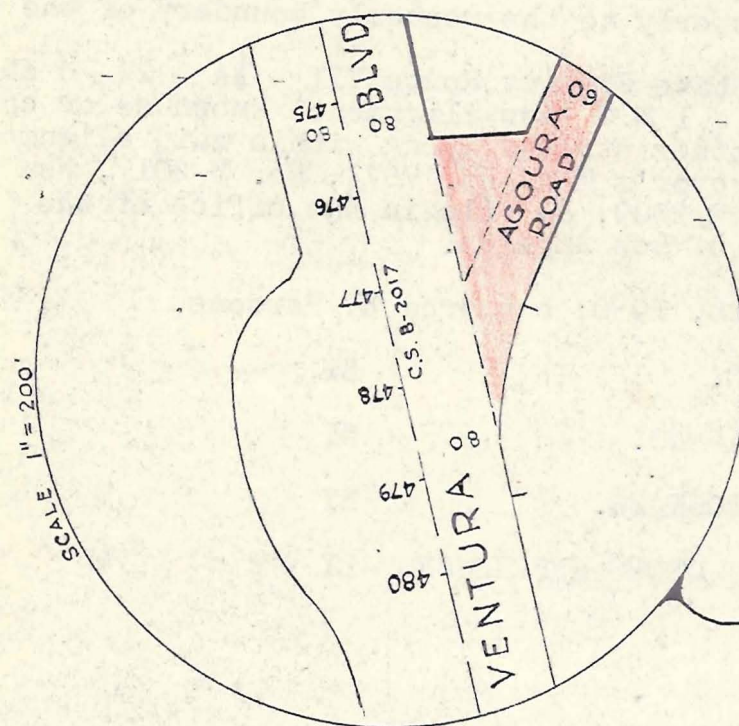
BY

CHECKED BY

CROSS REFERENCED BY Crider 6-14-50

THIS MAP BELONGS IN E:49-119

VENTURA BLVD (OLD ALIGNMENT) CHANGED TO AGOURA ROAD.



SCALE 1" = 2000'

SCALE 1" = 2000'

OFFICE OF COUNTY ENGINEER & SURVEYOR
COUNTY OF LOS ANGELES, CAL.

STREET NAME CHANGE

APPROVED BY BOARD

OF SUPERVISORS : DATE APR. 18, 1950C.S. INDEX MAP NO. 19

CADASTRAL MAP NO. _____

HOUSE NUMBERING MAP NO. _____

POSTAL DISTRICT AGOURALOCALITY AGOURAOFFICE WORK BY M.A.B. DATE APR. 1950CHECKED BY J.F.A. DATE "DISTRIBUTION MADE _____ DATE E 49

(for description see page 118)

IN RE CHANGE OF CERTAIN STREET NAMES:) Minute Book 359 Page 196
 ORDER APPROVING RECOMMENDATIONS OF) April 18, 1950
REGIONAL PLANNING COMMISSION:)

On motion of Supervisor Darby, unanimously carried, and in accordance with the recommendations contained in said communication, it is ordered that the following street name changes by and the same are hereby approved: C.S.B-2009, C.S.B-2017, C.S.B-2022, 1, 2.

Naming the unnamed portion of Ventura Boulevard - "VENTURA BOULEVARD."

Description: (not shown in Minute Book)

Establish the name "Ventura Boulevard" from Los Angeles—Ventura County Line easterly to the westerly boundary of the City of Los Angeles.

All that certain State Highway Route VII - LA - 2 - C and Route VII - LA - 2 - LA - 1 & C (new alignment) known as or called, Ventura Boulevard, or other streets lying within said alignment, as shown on County Surveyor's Maps No. 7873, No. B-2017, No. B-2022 Sheets 1 and 2 and No. B-2009, on file in the office of the Surveyor of the County of Los Angeles.

Copied by Delano, May 26, 1950; compared by Parsons.

PLATTED ON INDEX MAP NO.

¹⁹
59 BY Fensler 7-10-50
60

PLATTED ON CADASTRAL MAP NO.

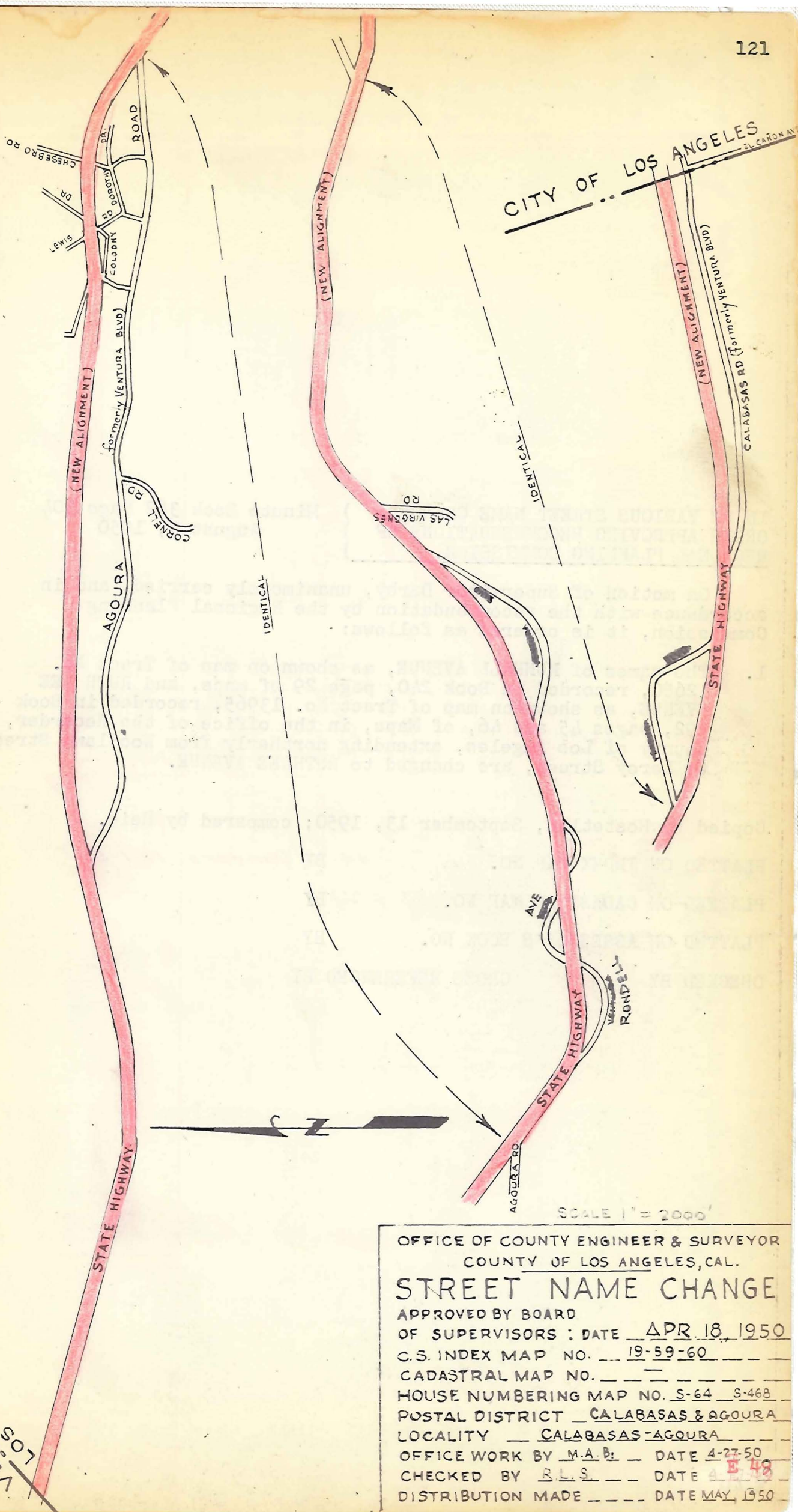
BY

PLATTED ON ASSESSOR'S BOOK NO. 175, 76, 854 BY

CHECKED BY

CROSS REFERENCED BY Crider 6-15-50

NEW NAME: VENTURA BOULEVARD
 OLD NAME: STATE HIGHWAY (NEW ALIGNMENT)



OFFICE OF COUNTY ENGINEER & SURVEYOR
 COUNTY OF LOS ANGELES, CAL.

STREET NAME CHANGE

APPROVED BY BOARD
 OF SUPERVISORS : DATE APR 18, 1950
 C.S. INDEX MAP NO. 19-59-60
 CADASTRAL MAP NO. ---
 HOUSE NUMBERING MAP NO. S-64 S-468
 POSTAL DISTRICT CALABASAS & AGOURA
 LOCALITY CALABASAS-AGOURA
 OFFICE WORK BY M.A.B. DATE 4-27-50
 CHECKED BY R.L.S. DATE 4-27-50
 DISTRIBUTION MADE --- DATE MAY, 1950

VENTURA COUNTY
 LOS ANGELES COUNTY

IN RE VARIOUS STREET NAME CHANGES:) Minute Book 362 Page 304
 ORDER APPROVING RECOMMENDATIONS OF) August 1, 1950
REGIONAL PLANNING COMMISSION.)

On motion of Supervisor Darby, unanimously carried, and in accordance with the recommendation by the Regional Planning Commission, it is ordered as follows:

1. The names of MUNHALL AVENUE, as shown on map of Tract No. 12680, recorded in Book 240, page 29 of maps, and RUTH LEE AVENUE, as shown on map of Tract No. 13965, recorded in Book 292, pages 45 and 46, of Maps, in the office of the Recorder, County of Los Angeles, extending northerly from Woodlawn Street to Leroy Street, are changed to RUTHLEE AVENUE.

Copied by Hostetler, September 13, 1950; compared by Reid.

PLATTED ON INDEX MAP NO. 44 BY *Danvers* 12-1-50

PLATTED ON CADASTRAL MAP NO. 153-B-261 BY

PLATTED ON ASSESSOR'S BOOK NO. 171 BY

CHECKED BY CROSS REFERENCED BY

NEW NAME : RUTHLEE AVENUE

OLD NAME : { MUNHALL AVE.
RUTH LEE AVE.

TR. No 13965

LEROY

ST.

VISTA

ST.

RUTH LEE
AVE.

M.B. 292-45-46

TR. No 12680

M. B. 240-29

AVE.

MUNHALL

WOODLAWN

ST.



SCALE : 1 INCH = 100 FEET

OFFICE OF COUNTY ENGINEER & SURVEYOR
COUNTY OF LOS ANGELES, CAL.**STREET NAME CHANGE**APPROVED BY BOARD
OF SUPERVISORS: DATE AUG. 1, 1950

C. S. INDEX MAP NO. 44-C4

CADASTRAL MAP NO. 153-B-261

HOUSE NUMBERING MAP NO. 2000

POSTAL DISTRICT SAN GABRIEL

LOCALITY SAN GABRIEL

OFFICE WORK BY R. L. S. DATE 6-19-50

CHECKED BY M. A. B. DATE 6-22-50

DISTRIBUTION MADE DATE

THIS MAP BELONGS IN E: 49-123

IN RE VARIOUS STREET NAME CHANGES:) Minute Book 362, Page 304
 ORDER APPROVING RECOMMENDATIONS OF) August 1, 1950
REGIONAL PLANNING COMMISSION.) (for map see page 125)

On motion of Supervisor Darby, unanimously carried, and in accordance with the recommendation by the Regional Planning Commission, it is ordered as follows:

2. That certain unnamed alley (20' wide) lying between Agnes Avenue and Baldwin Avenue, extending northerly from Lower Azusa Road to the northerly boundary of Tract No. 9848, as shown on map recorded in Book 137, pages 67 and 68 of maps, in the office of the Recorder of the County of Los Angeles, is established as WILLMONTE AVENUE.

Copied by Hostetler, September 13, 1950; compared by Reid.

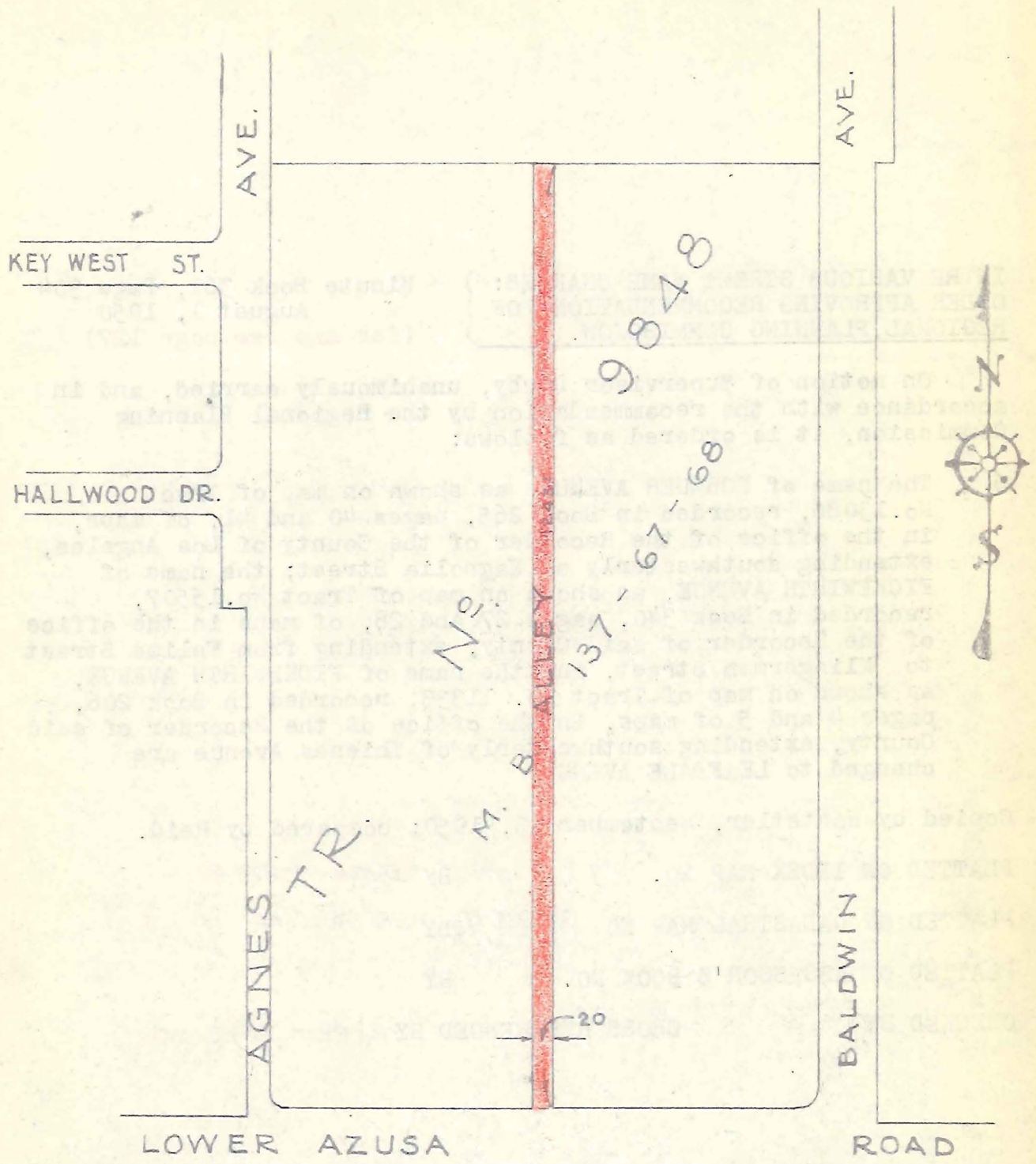
PLATTED ON INDEX MAP NO. 44 BY *Danvers 12-1-50*

PLATTED ON CADASTRAL MAP NO. 122 BY

PLATTED ON ASSESSOR'S BOOK NO. 817 BY

CHECKED BY CROSS REFERENCED BY *Crider 9-25-50*

NEW NAME: WILLMONTE AVENUE
 OLD NAME: ALLEY IN Tr. No. 9848



THIS MAP BELONGS IN E:49-125

SCALE: 1 INCH = 200 FEET

OFFICE OF COUNTY ENGINEER & SURVEYOR
 COUNTY OF LOS ANGELES, CAL.

STREET NAME CHANGE

APPROVED BY BOARD
 OF SUPERVISORS: DATE AUG. 1, 1950
 C. S. INDEX MAP NO. 44-D5
 CADASTRAL MAP NO. 144-B-269
 HOUSE NUMBERING MAP NO. 2016
 POSTAL DISTRICT TEMPLE CITY
 LOCALITY TEMPLE CITY
 OFFICE WORK BY RLS DATE 6-20-50
 CHECKED BY M.A.B. DATE 6-22-50
 DISTRIBUTION MADE _____ DATE _____

IN RE VARIOUS STREET NAME CHANGES:) Minute Book 362, Page 304
 ORDER APPROVING RECOMMENDATIONS OF) August 1, 1950
REGIONAL PLANNING COMMISSION.) (for map see page 127)

On motion of Supervisor Darby, unanimously carried, and in accordance with the recommendation by the Regional Planning Commission, it is ordered as follows:

5. The name of FORQUER AVENUE, as shown on map of Tract No. 13086, recorded in Book 265, pages 40 and 41, of maps, in the office of the Recorder of the County of Los Angeles, extending southwesterly of Magnolia Street; the name of FICKEWIRTH AVENUE, as shown on map of Tract No. 15507, recorded in Book 340, pages 27 and 28, of maps in the office of the Recorder of said County, extending from Felipe Street to Klingerman Street, and the name of FICKEWIRTH AVENUE, as shown on map of Tract No. 11333, recorded in Book 206, pages 4 and 5 of maps, in the office of the Recorder of said County, extending southwesterly of Thienes Avenue are changed to LEAFDALE AVENUE.

Copied by Hostetler, September 13, 1950; compared by Reid.

PLATTED ON INDEX MAP NO. 37 37 BY *Dutch-10-27-50*

PLATTED ON CADASTRAL MAP NO. ^{1268-273 RFS} ~~1268-271~~ ^{RFS} BY *RFS 10-26-50*

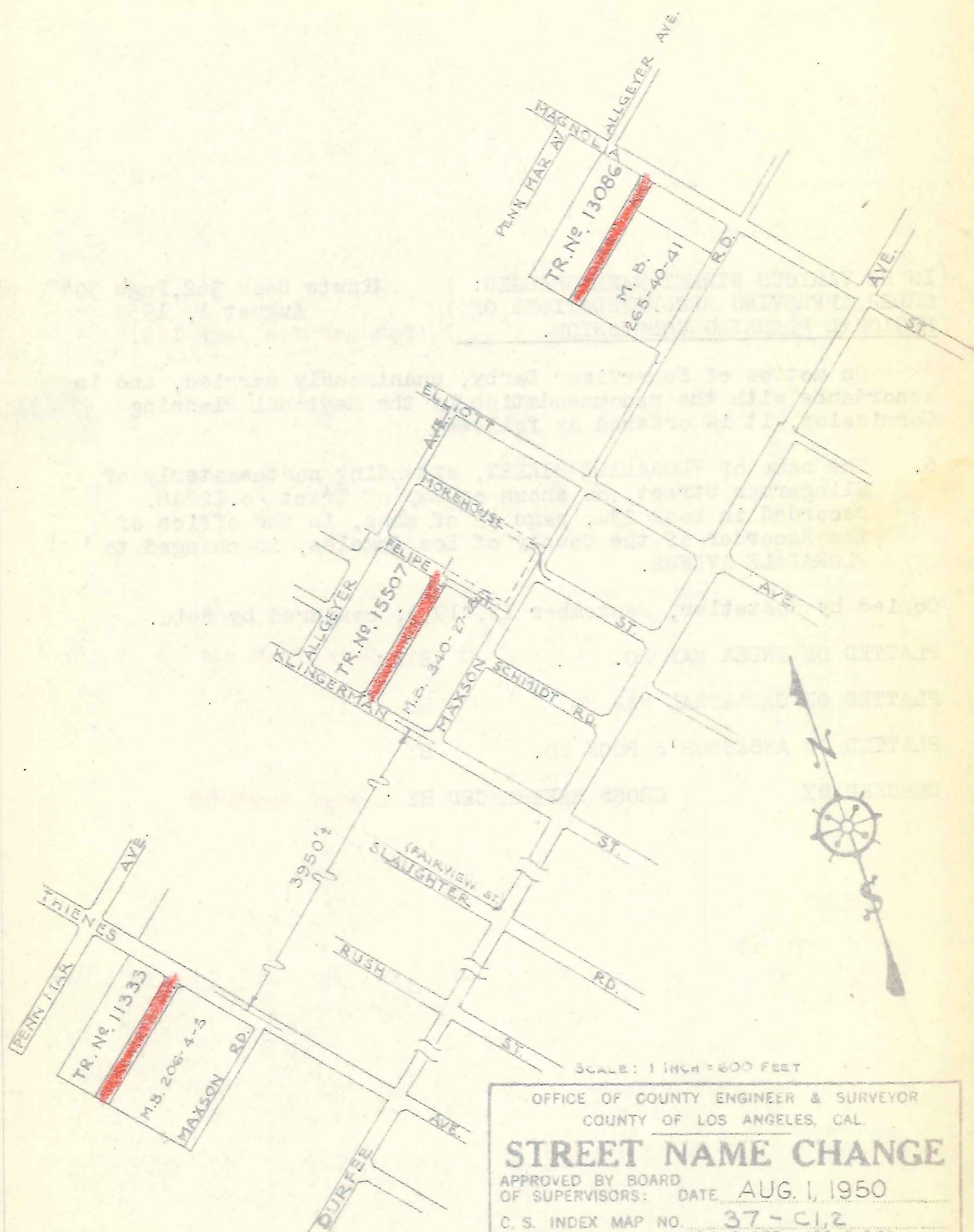
PLATTED ON ASSESSOR'S BOOK NO. ¹²⁹⁸⁻²⁷⁷ ~~1328-277~~ BY

CHECKED BY

CROSS REFERENCED BY Crider 9-25-50

NEW NAME: LEAFDALE AVENUE

OLD NAMES: { FICKEWIRTH AVENUE
FORQUER AVENUE



SCALE: 1 INCH = 600 FEET
OFFICE OF COUNTY ENGINEER & SURVEYOR
COUNTY OF LOS ANGELES, CAL.

STREET NAME CHANGE

APPROVED BY BOARD
OF SUPERVISORS: DATE AUG. 1, 1950

C. S. INDEX MAP NO. 37 - C12

CADASTRAL MAP NO. 126 B 277 126 B 273
129 B 277 132 B 277

HOUSE NUMBERING MAP NO. 2111 - 2113

POSTAL DISTRICT EL MONTE

LOCALITY EL MONTE

OFFICE WORK BY R.L.S. DATE 6-27-50

CHECKED BY M.A.B. DATE 6-28-50

DISTRIBUTION MADE DATE

IN RE VARIOUS STREET NAME CHANGES:) Minute Book 362, Page 304
 ORDER APPROVING RECOMMENDATIONS OF) August 1, 1950
REGIONAL PLANNING COMMISSION.) (for map see page 129)

On motion of Supervisor Darby, unanimously carried, and in accordance with the recommendation by the Regional Planning Commission, it is ordered as follows:

6. The name of FLORADALE STREET, extending northeasterly of Klingerman Street, as shown on map of Tract No. 12208, recorded in Book 230, page 49 of maps, in the office of the Recorder of the County of Los Angeles, is changed to FLORADALE AVENUE.

Copied by Hostetler, September 13, 1950; compared by Reid.

PLATTED ON INDEX MAP NO. 37 37 BY *Dutch-10-26-50*

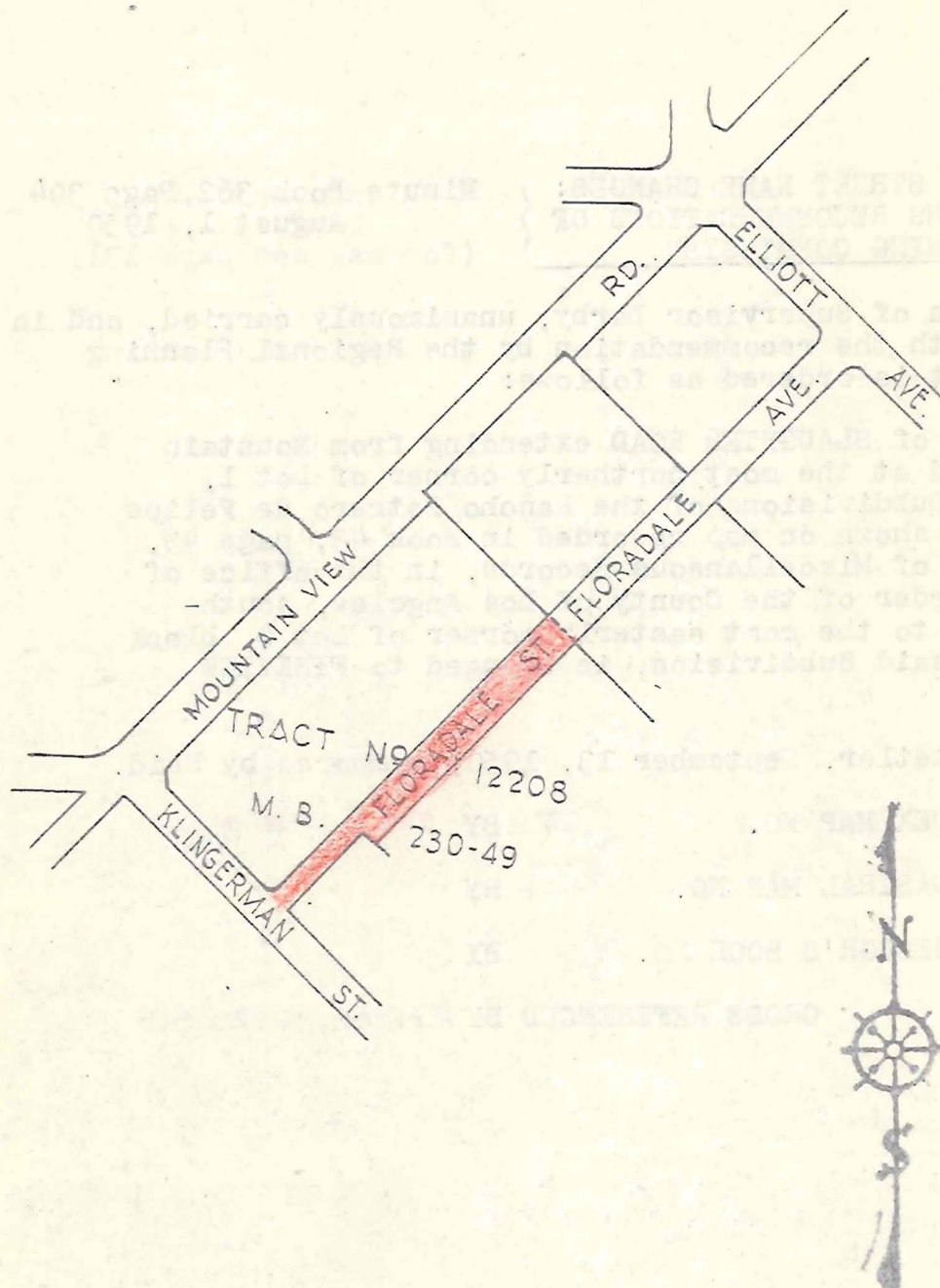
PLATTED ON CADASTRAL MAP NO. 132B277 BY

PLATTED ON ASSESSOR'S BOOK NO. 855 BY

CHECKED BY CROSS REFERENCED BY Crider 9-25-50

NEW NAME: FLORADALE AVENUE

OLD NAME: FLORADALE STREET



SCALE 1" = 300'

OFFICE OF COUNTY ENGINEER & SURVEYOR
COUNTY OF LOS ANGELES, CAL.

STREET NAME CHANGE

APPROVED BY BOARD
OF SUPERVISORS: DATE AUG. 1, 1950

C. S. INDEX MAP NO. 37-C-1

CADASTRAL MAP NO. 132-B-277

HOUSE NUMBERING MAP NO. 2111

POSTAL DISTRICT EL MONTE

LOCALITY EL MONTE

OFFICE WORK BY M.A.B. DATE 6-30-50

CHECKED BY I.B. DATE 6-30-50

DISTRIBUTION MADE DATE

IN RE VARIOUS STREET NAME CHANGES:) Minute Book 362, Page 304
ORDER APPROVING RECOMMENDATIONS OF) August 1, 1950
REGIONAL PLANNING COMMISSION.) (for map see page 131)

On motion of Supervisor Darby, unanimously carried, and in accordance with the recommendation by the Regional Planning Commission, it is ordered as follows:

7. The name of SLAUGHTER ROAD extending from Mountain View Road at the most northerly corner of Lot 1, block E Subdivisions of the Rancho Potrero de Felipe Lugo, as shown on map recorded in Book 43, page 43, et seq., of Miscellaneous Records, in the office of the Recorder of the County of Los Angeles, south-easterly to the most easterly corner of Lot 4, block O, aforesaid Subdivision, is changed to FINEVIEW STREET.

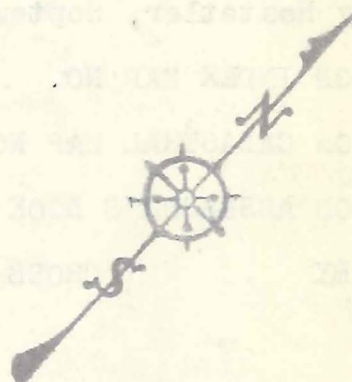
Copied by Hostetler, September 13, 1950; compared by Reid.

PLATTED ON INDEX MAP NO. 37 37 BY Dutch-10-26-50

PLATTED ON CADASTRAL MAP NO. 122827 BY

PLATTED ON ASSESSOR'S BOOK NO. 398 BY

CHECKED BY CROSS REFERENCED BY Crider 9-26-50



DISTRIBUTION MADE _____ DATE _____

IN RE VARIOUS STREET NAME CHANGES:) Minute Book 362, Page 304
 ORDER APPROVING RECOMMENDATIONS OF) August 1, 1950
REGIONAL PLANNING COMMISSION.) (for map see page 133)

On motion of Supervisor Darby, unanimously carried, and in accordance with the recommendation by the Regional Planning Commission, it is ordered as follows:

8. The name of DOBLEGROVE STREET extending easterly and westerly of Mullender Avenue as shown on map of Tract No. 14019, recorded in Book 333, pages 7 and 8, of Maps, in the office of the Recorder of the County of Los Angeles, is changed to DOUBLEGROVE STREET.


Copied by Hostetler, September 13, 1950; compared by Reid.

PLATTED ON INDEX MAP NO. 38 BY *Danvers* 10-25-50

PLATTED ON CADASTRAL MAP NO. — BY

PLATTED ON ASSESSOR'S BOOK NO. 114 BY

CHECKED BY CROSS REFERENCED BY *Crider* 9-26-50



SCALE 1 INCH=200 FEET

OFFICE OF COUNTY ENGINEER & SURVEYOR
COUNTY OF LOS ANGELES, CAL.

STREET NAME CHANGE

APPROVED BY BOARD OF SUPERVISORS: DATE AUG. 1, 1950

U. S. INDEX MAP NO. 38 B-1

CADASTRAL MAP NO.

HOUSE NUMBERING MAP NO. 2535

POSTAL DISTRICT PUENTE

LOCALITY PUENTE

OFFICE WORK BY I. B.

DATE 6-29-50

CHECKED BY M.A.B.

DATE 6-30-50

DISTRIBUTION MADE

DATE



NEW NAME: DOUBLEGROVE STREET

OLD NAME: DOBLEGROVE STREET

IN RE VARIOUS STREET NAME CHANGES:) Minute Book 362, Page 304
 ORDER APPROVING RECOMMENDATIONS OF) August 1, 1950
REGIONAL PLANNING COMMISSION.) (for map see page 135)

On motion of Supervisor Darby, unanimously carried, and in accordance with the recommendation by the Regional Planning Commission, it is ordered as follows:

9. The name of BONNIE VALLE AVENUE, as shown on map of Tract No. 14489, recorded in Book 365, pages 43 to 46, incl. in the office of the Recorder of the County of Los Angeles, extending southwesterly from Balfour Street to Homebrook Street, is changed to BONNIE VALE AVENUE.

Copied by Hostetler, September 13, 1950; compared by Reid.

PLATTED ON INDEX MAP NO. 30 36 BY *Fensler* 3-20-51

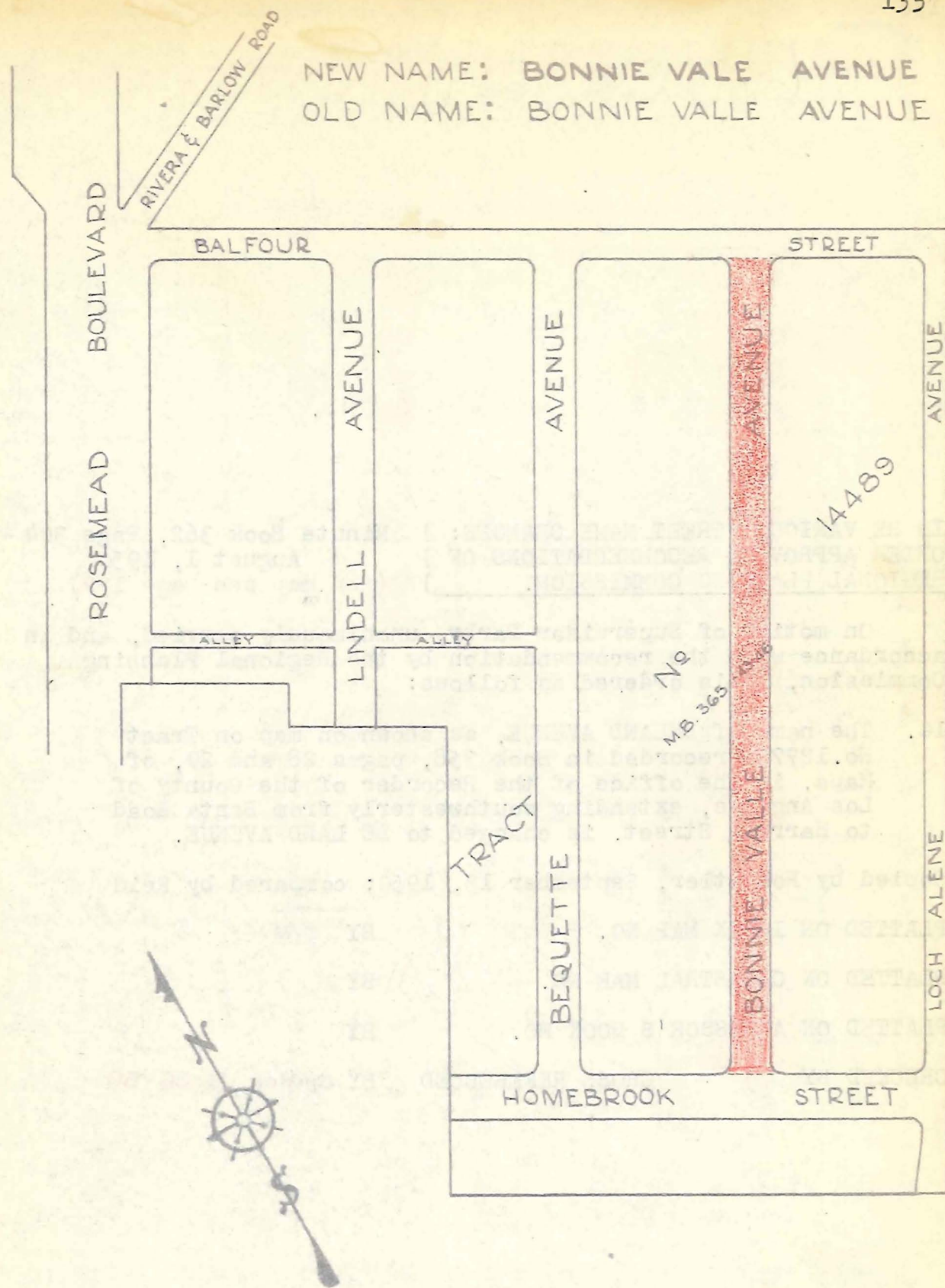
PLATTED ON CADASTRAL MAP NO. ~~30~~ - BY *Black* 10-2-50

P LATTED ON ASSESSOR'S BOOK NO. 791 BY

CHECKED BY CROSS REFERENCED BY *Crider* 9-26-50

THIS MAP BELONGS IN E:49-135

NEW NAME: BONNIE VALE AVENUE
 OLD NAME: BONNIE VALLE AVENUE



SCALE 1 INCH = 200 FEET

OFFICE OF COUNTY ENGINEER & SURVEYOR
 COUNTY OF LOS ANGELES, CAL.

STREET NAME CHANGE

APPROVED BY BOARD
 OF SUPERVISORS: DATE AUG. 1, 1950

C. S. INDEX MAP NO. 36 D-4-5

CADASTRAL MAP NO. 108B257, 105B257

HOUSE NUMBERING MAP NO. 3307

POSTAL DISTRICT RIVERA

LOCALITY PICO

OFFICE WORK BY I.B. DATE 6-27-50

CHECKED BY M.A.B. DATE 6-30-50

DISTRIBUTION MADE DATE

IN RE VARIOUS STREET NAME CHANGES:) Minute Book 362, Page 304
 ORDER APPROVING RECOMMENDATIONS OF) August 1, 1950
REGIONAL PLANNING COMMISSION.) (for map see page 137)

On motion of Supervisor Darby, unanimously carried, and in accordance with the recommendation by the Regional Planning Commission, it is ordered as follows:

10. The name of DELAND AVENUE, as shown on map on Tract No. 12772, recorded in Book 358, pages 28 and 29, of Maps, in the office of the Recorder of the County of Los Angeles, extending southwesterly from Santa Road to Harrell Street, is changed to DE LAND AVENUE.

Copied by Hostetler, September 13, 1950; compared by Reid

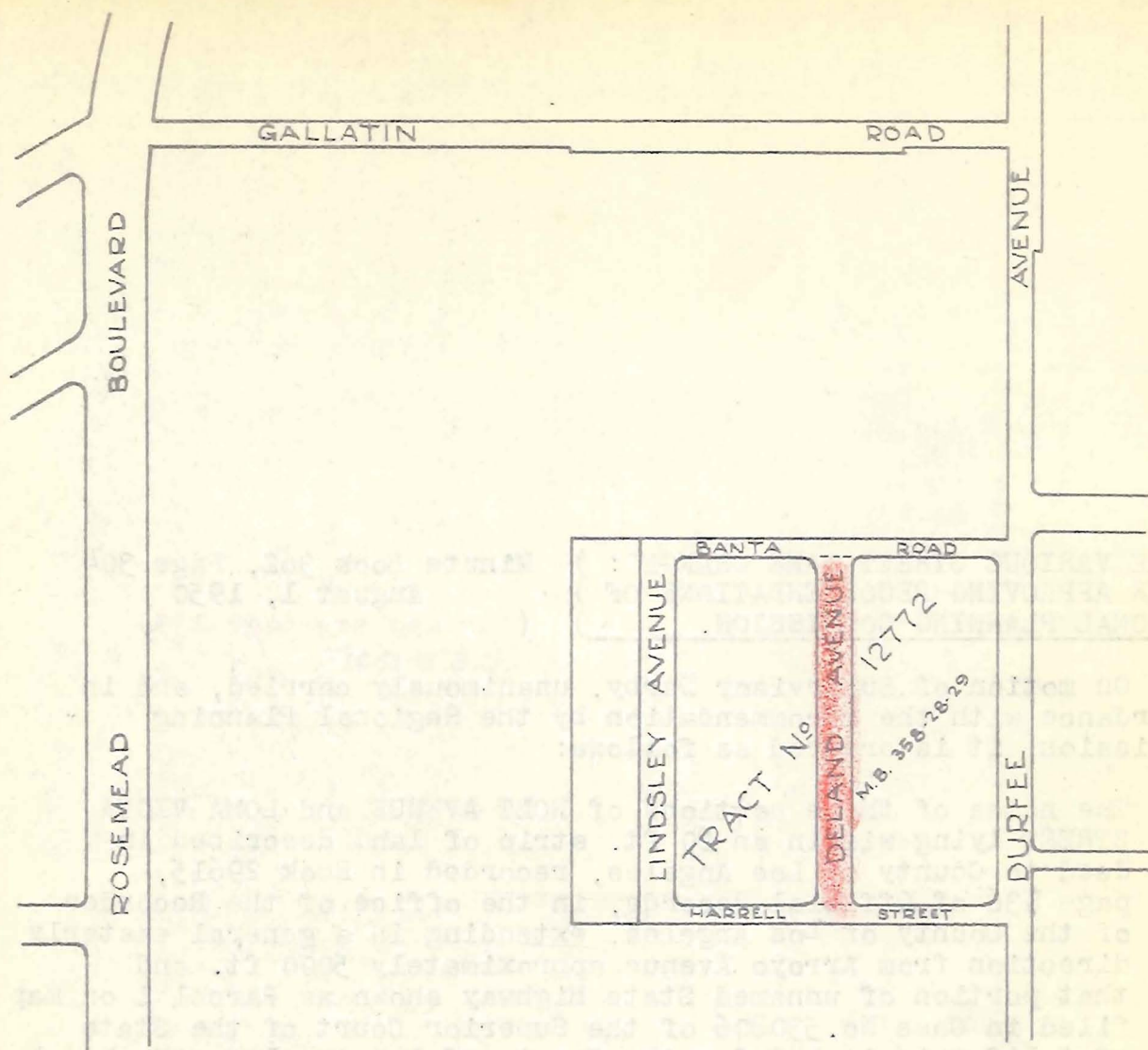
PLATTED ON INDEX MAP NO. 36 36 BY *Tensler 3-20-51*

PLATTED ON CADASTRAL MAP NO. 117B261 BY

PLATTED ON ASSESSOR'S BOOK NO. 118-1 BY

CHECKED BY CROSS REFERENCED BY Crider 9-26-50

THIS MAP BELONGS IN E:49-137



NEW NAME: DE LAND AVENUE
 OLD NAME: DELAND AVENUE



SCALE 1 INCH = 800 FEET

OFFICE OF COUNTY ENGINEER & SURVEYOR
 COUNTY OF LOS ANGELES, CAL.

STREET NAME CHANGE

APPROVED BY BOARD
 OF SUPERVISORS: DATE AUG. 1, 1950

C. S. INDEX MAP NO. 36 E-3

CADASTRAL MAP NO. 117 B 261 117 B 265

HOUSE NUMBERING MAP NO. 3304

POSTAL DISTRICT PICO

LOCALITY PICO

OFFICE WORK BY I.B. DATE 6-30-50

CHECKED BY M.A.B. DATE 6-30-50

DISTRIBUTION MADE DATE

IN RE VARIOUS STREET NAME CHANGES:) Minute Book 362, Page 304
 ORDER APPROVING RECOMMENDATIONS OF) August 1, 1950
REGIONAL PLANNING COMMISSION.) (for map see page 139)

C.S.B-1391

On motion of Supervisor Darby, unanimously carried, and in accordance with the recommendation by the Regional Planning Commission, it is ordered as follows:

11. The names of those portions of HOLT AVENUE and LOMA VISTA STREET lying within an 80 ft. strip of land described in deed to County of Los Angeles, recorded in Book 29615, page 136 of Official Records, in the office of the Recorder of the County of Los Angeles, extending in a general easterly direction from Arroyo Avenue approximately 5000 ft. and that portion of unnamed State Highway shown as Parcel 1 on map filed in Case No. 530806 of the Superior Court of the State of California in and for the County of Los Angeles, are hereby changed to and established as ~~GANESHA~~ BOULEVARD.

Copied by Hostetler, September 13, 1950; compared by Reid.

PLATTED ON INDEX MAP NO. 48 BY Fitch 1-23-51

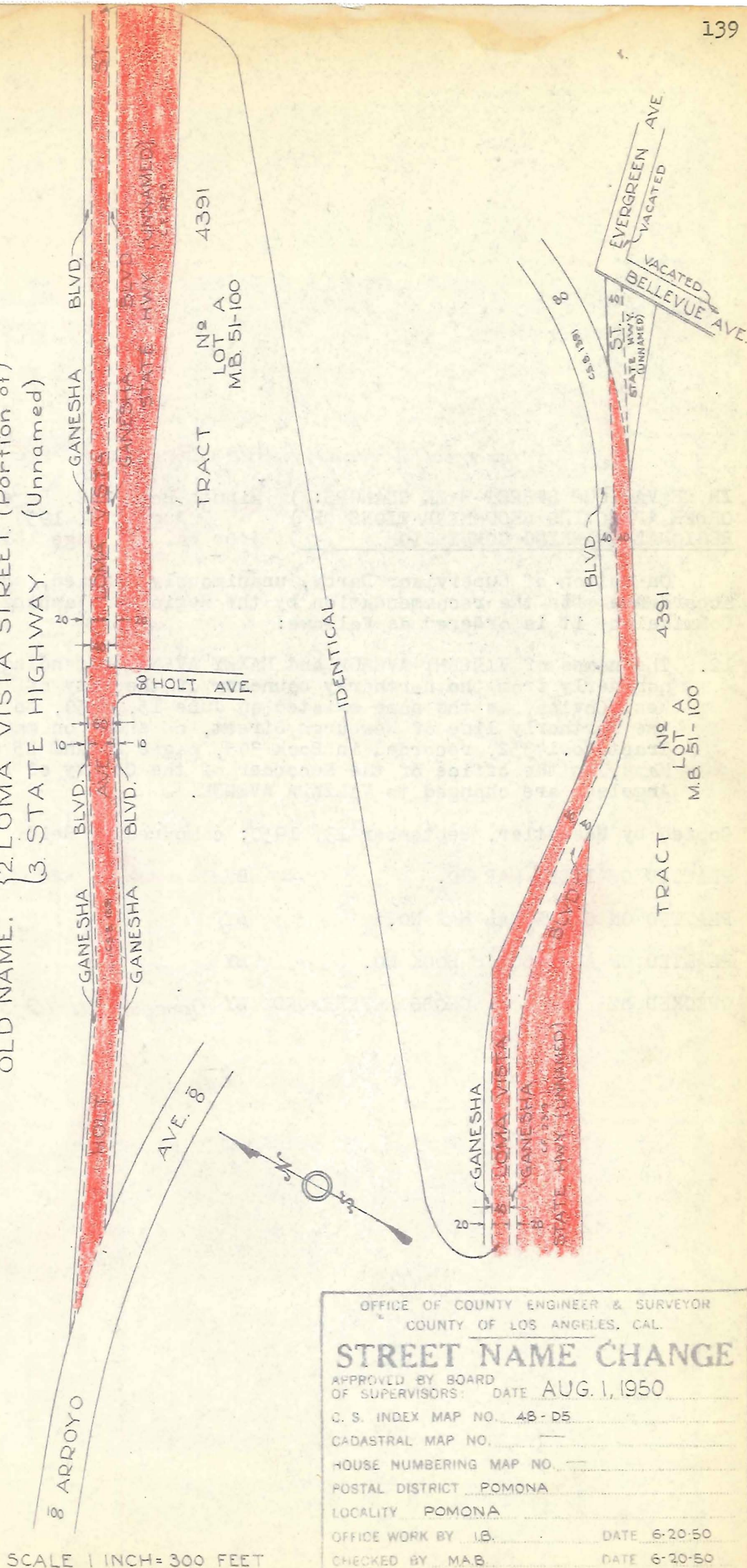
PLATTED ON CADASTRAL MAP NO. — BY

PLATTED ON ASSESSOR'S BOOK NO. 342 BY

CHECKED BY CROSS REFERENCED BY Crider 9-26-50

NEW NAME: GANESHA BOULEVARD.

OLD NAME: { 1. HOLT AVENUE. (Portion of)
2. LOMA VISTA STREET (Portion of)
3. STATE HIGHWAY (Unnamed)



OFFICE OF COUNTY ENGINEER & SURVEYOR COUNTY OF LOS ANGELES, CAL.	
STREET NAME CHANGE	
APPROVED BY BOARD OF SUPERVISORS:	DATE AUG. 1, 1950
C. S. INDEX MAP NO.	48-D5
CADASTRAL MAP NO.	
HOUSE NUMBERING MAP NO.	
POSTAL DISTRICT	POMONA
LOCALITY	POMONA
OFFICE WORK BY	IB. DATE 6-20-50
CHECKED BY	MAB. DATE 6-20-50
DISTRIBUTION MADE	DATE

Renamed Vincent Ave - See E:149-76

IN RE VARIOUS STREET NAME CHANGES:) Minute Book 362, Page 304
 ORDER APPROVING RECOMMENDATIONS OF) August 1, 1950
REGIONAL PLANNING COMMISSION.) (for map see page 141)

On motion of Supervisor Darby, unanimously carried, and in accordance with the recommendation by the Regional Planning Commission, it is ordered as follows:

12. The names of VINCENT AVENUE and MAXEY AVENUE extending northerly from the northerly boundary of the City of West Covina, as the same existed on June 15, 1950, to the Northerly line of Newburgh Street, as shown on map of Tract No. 14352, recorded in Book 305, pages 24 and 25 of Maps, in the office of the Recorder of the County of Los Angeles, are changed to VALINDA AVENUE.

Copied by Hostetler, September 13, 1950; compared by Reid.

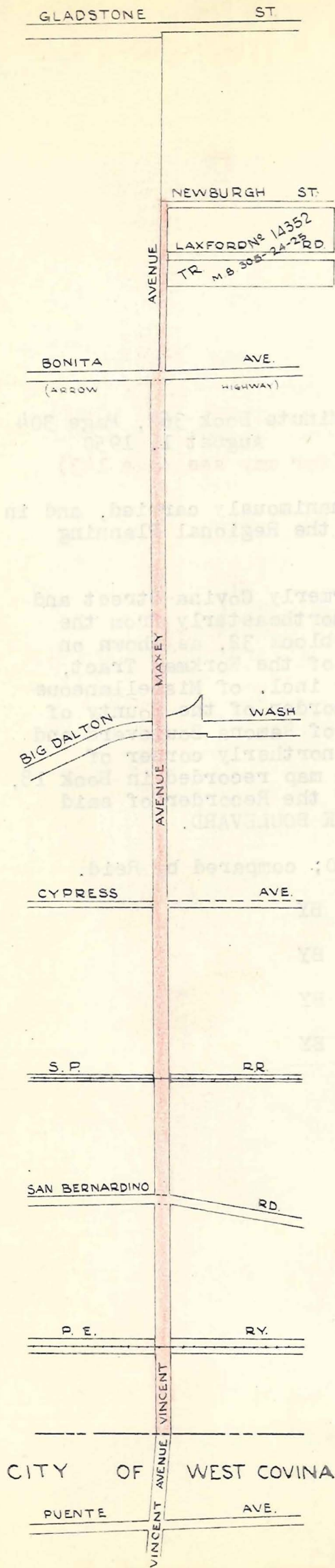
PLATTED ON INDEX MAP NO. 47 BY *Danvers* 1-26-51

PLATTED ON CADASTRAL MAP NO. BY

PLATTED ON ASSESSOR'S BOOK NO. BY

CHECKED BY CROSS REFERENCED BY *Donegan* 11-10-50

THIS MAP BELONGS E:49-141



NEW NAME: VALINDA AVENUE.
OLD NAME: { VINCENT AVENUE
 { MAXEY AVENUE
RENAMED VINCENT AVE.
SEE E:149-76,77.

OFFICE OF COUNTY ENGINEER & SURVEYOR	
COUNTY OF LOS ANGELES, CAL.	
STREET NAME CHANGE	
APPROVED BY BOARD OF SUPERVISORS:	DATE AUG. 1, 1950
C. S. INDEX MAP NO.	47-B-3-4
CADASTRAL MAP NO.	
HOUSE NUMBERING MAP NO.	2406 to 2411 incl. 2353 & 2354
POSTAL DISTRICT COVINA, AZUSA	
LOCALITY COVINA	
OFFICE WORK BY I.B.	DATE 6-27-50
CHECKED BY M.A.B.	DATE 6-29-50
DISTRIBUTION MADE	DATE

IN RE VARIOUS STREET NAME CHANGES:) Minute Book 362, Page 304
ORDER APPROVING RECOMMENDATIONS OF) August 1, 1950
REGIONAL PLANNING COMMISSION.) (for map see page 143)

On motion of Supervisor Darby, unanimously carried, and in accordance with the recommendation by the Regional Planning Commission, it is ordered as follows:

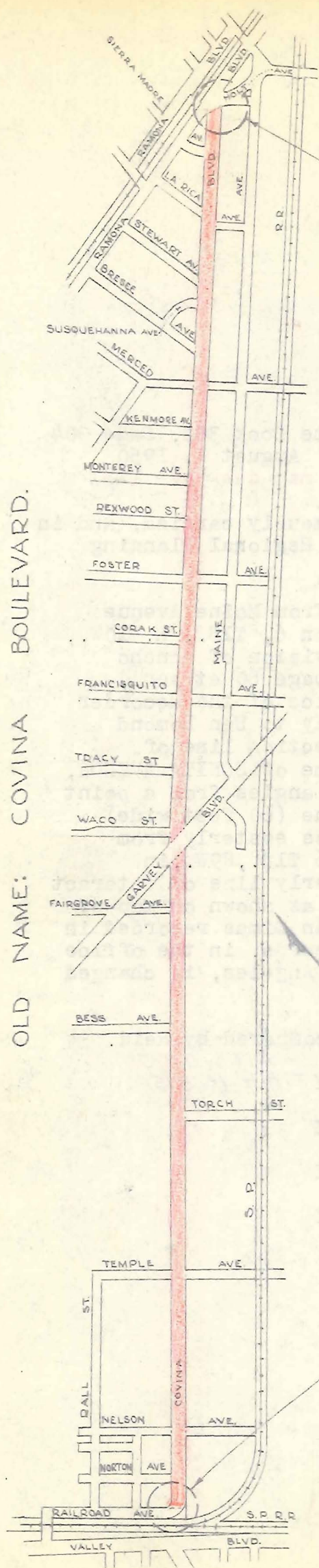
- 13. The name of COVINA BOULEVARD, formerly Covina Street and El Monte-Covina Road, extending northeasterly from the most southerly corner of Lot 53, block 32, as shown on map of O.T.Bassett's Subdivision of the Workman Tract, recorded in Book 59, pages 4 to 9 incl. of Miscellaneous Records, in the office of the Recorder of the County of Los Angeles, to the intersection of Ramona Boulevard and Holt Avenue, at or near the most northerly corner of Lot 41, Tract No.899, as shown on map recorded in Book 18, page 95 of maps, in the office of the Recorder of said County, is changed to BALDWIN PARK BOULEVARD.

Copied by Hostetler, September 13, 1950; compared by Reid.

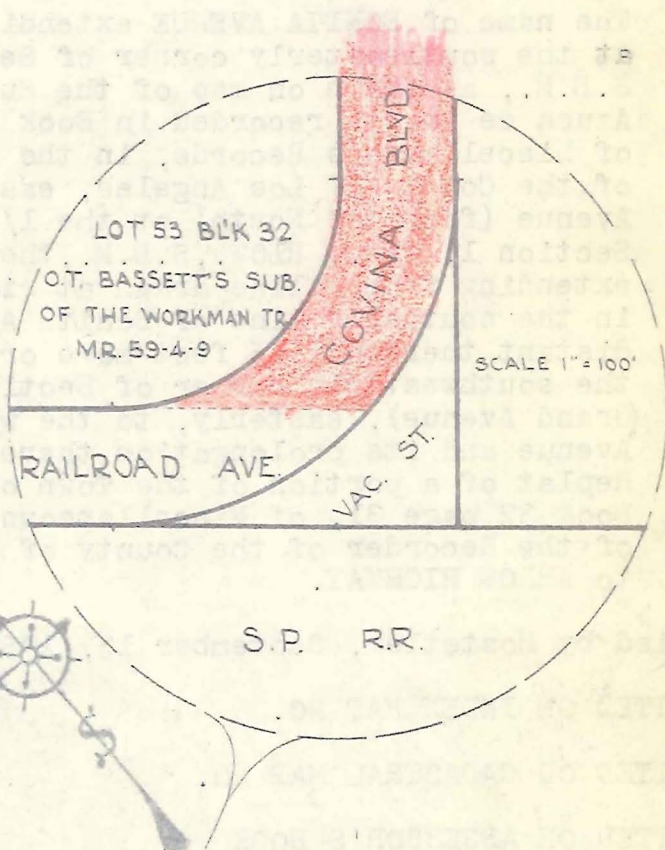
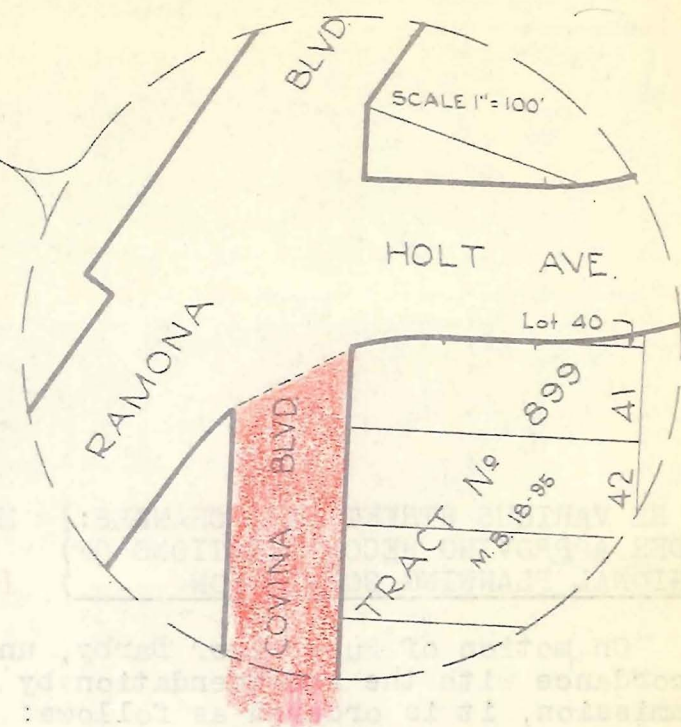
PLATTED ON INDEX MAP NO. 48	BY
PLATTED ON CADASTRAL MAP NO. —	BY
PLATTED ON ASSESSOR'S BOOK NO. 331	BY
C HECKED BY	CROSS REFERENCED BY

THIS MAP BELONGS IN E;49-143

NEW NAME: **BALDWIN PARK BOULEVARD.**
 OLD NAME: **COVINA BOULEVARD.**



SCALE 1 INCH = 1500 FEET.



OFFICE OF COUNTY ENGINEER & SURVEYOR COUNTY OF LOS ANGELES, CAL.	
STREET NAME CHANGE	
APPROVED BY BOARD OF SUPERVISORS: DATE AUG. 1, 1950	
C. S. INDEX MAP NO. 46 C.D - 4-5-6	
CADASTRAL MAP NO. 2300, 2303, 2304, 2305, 2312, 2500, 2501, 2507, 2508	
HOUSE NUMBERING MAP NO. 2300, 2303, 2304, 2305, 2312, 2500, 2501, 2507, 2508	
POSTAL DISTRICT PUENTE & BALDWIN PARK	
LOCALITY PUENTE - BALDWIN PARK	
OFFICE WORK BY I.B.	DATE 6-26-50
CHECKED BY M.A.B.	DATE 6-28-50
DISTRIBUTION MADE	DATE

E-49

IN RE VARIOUS STREET NAME CHANGES:) Minute Book 362, Page 304
 ORDER APPROVING RECOMMENDATIONS OF) August 1, 1950
REGIONAL PLANNING COMMISSION) (for map see page 145)

On motion of Supervisor Darby, unanimously carried, and in accordance with the recommendation by the Regional Planning Commission, it is ordered as follows:

14. The name of BONITA AVENUE extending from Maine Avenue at the southeasterly corner of Section 6, T1S., R. 10W., S.B.M., as shown on map of the Subdivision of Rancho Azusa de Duarte recorded in Book 6, page 80 et seq., of Miscellaneous Records, in the office of the Recorder of the County of Los Angeles, easterly to Ben Lomond Avenue (from the North) at the 1/4 Section line of Section 1, T1S., R10W., S.B.M., the name of BONITA AVENUE, extending from a line drawn at right angles from a point in the southerly line of Bonita Avenue (60 feet wide) distant thereon 1115 feet more or less easterly from the southwesterly corner of Section 6 T1S., R9W., in (Grand Avenue), easterly, to the westerly line of Cataract Avenue and its prolongation thereof, as shown on map of Replat of a portion of the Town of San Dimas recorded in Book 37 page 31, of Miscellaneous Records, in the office of the Recorder of the County of Los Angeles, is changed to ARROW HIGHWAY.

Copied by Hostetler, September 13, 1950; compared by Reid.

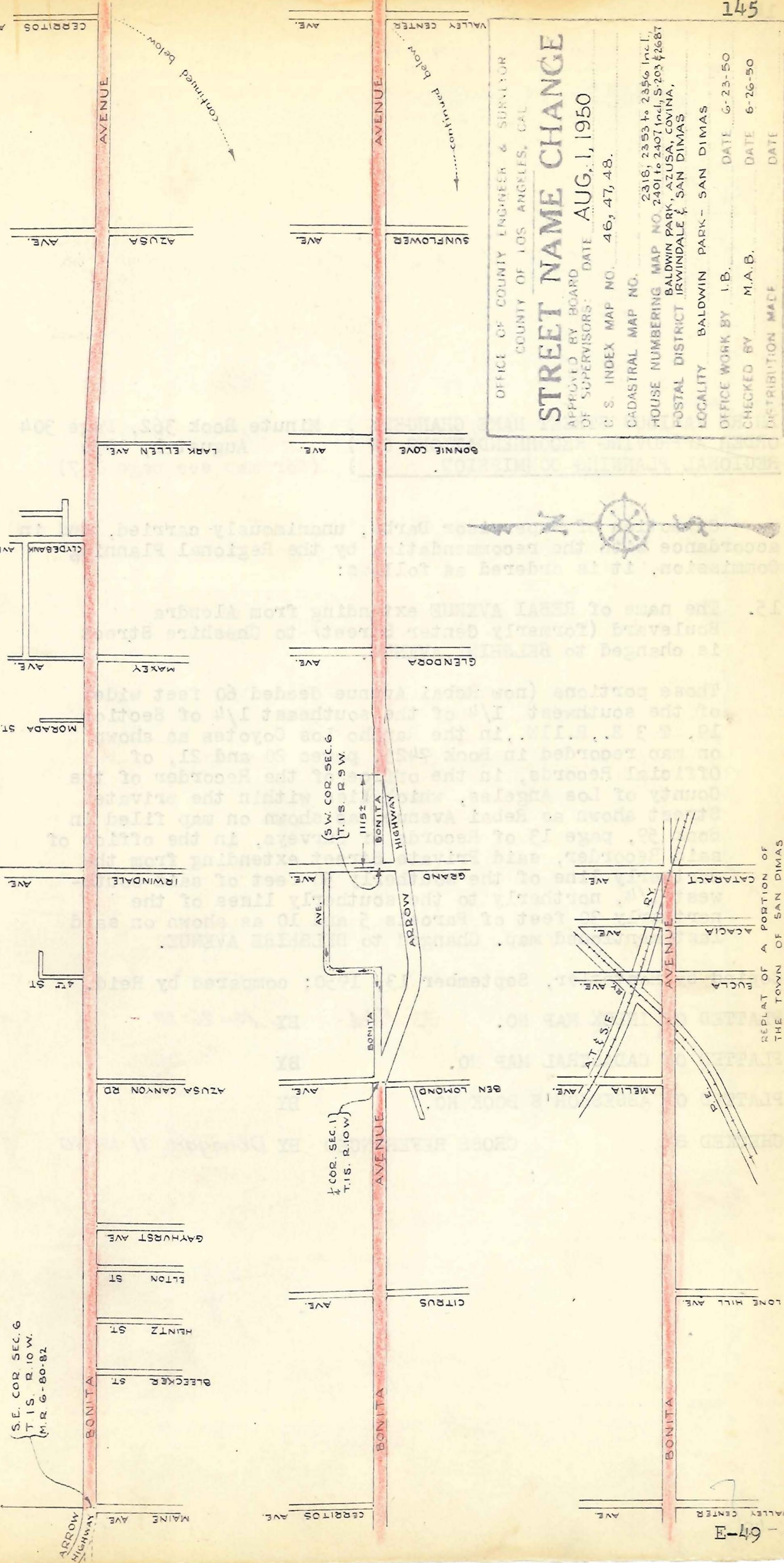
PLATTED ON INDEX MAP NO. 47 DANVERS 1-26-51
 48 BY Fitch 1-23-51

PLATTED ON CADASTRAL MAP NO. BY

PLATTED ON ASSESSOR'S BOOK NO. BY

CHECKED BY CROSS REFERENCED BY

NEW NAME: **ARROW HIGHWAY.**
OLD NAME: **BONITA AVENUE**



IN RE VARIOUS STREET NAME CHANGES:) Minute Book 362, Page 304
 ORDER APPROVING RECOMMENDATIONS OF) August 1, 1950
REGIONAL PLANNING COMMISSION.) (for map see page 147)

On motion of Supervisor Darby, unanimously carried, and in accordance with the recommendation by the Regional Planning Commission, it is ordered as follows:

15. The name of REBAI AVENUE extending from Alondra Boulevard (formerly Center Street) to Cheshire Street is changed to BELSHIRE AVENUE.

Those portions (now Rebai Avenue deeded 60 feet wide) of the southwest 1/4 of the southeast 1/4 of Section 19, T 3 S., R. 11 W., in the Rancho Los Coyotes as shown on map recorded in Book 7425, pages 20 and 21, of Official Records, in the office of the Recorder of the County of Los Angeles, which lies within the private Street shown as Rebai Avenue, as shown on map filed in Book 59, page 13 of Records of Surveys, in the office of said Recorder, said Private Street extending from the northerly line of the southerly 50 feet of said southwest 1/4, northerly to the southerly lines of the northerly 30 feet of Parcels 5 and 10 as shown on said last mentioned map. Changed to BELSHIRE AVENUE.

Copied by Hostetler, September 13, 1950; compared by Reid.

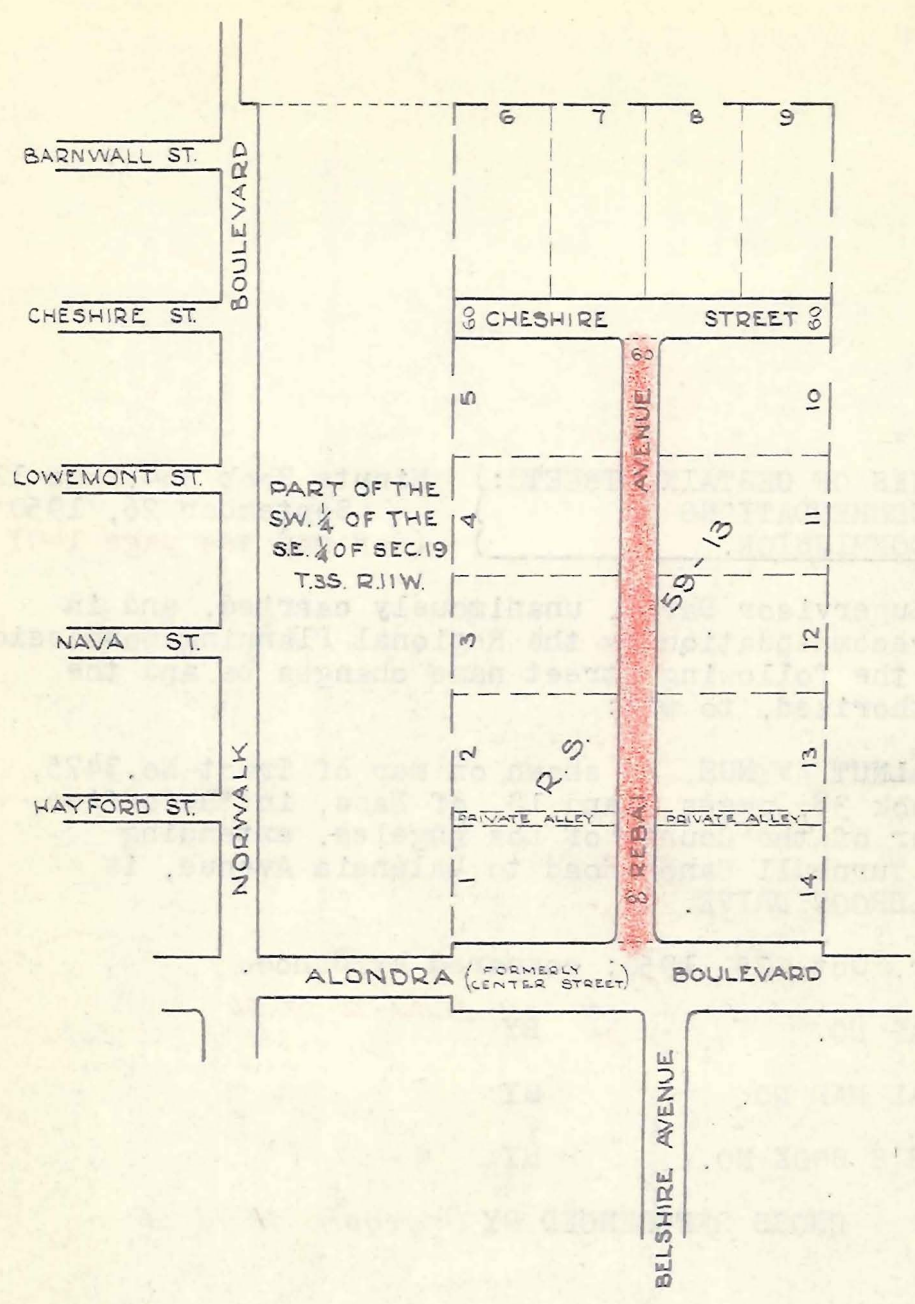
PLATTED ON INDEX MAP NO. 33 Fitch - BY 10-26-50

PLATTED ON CADASTRAL MAP NO. BY

PLATTED ON ASSESSOR'S BOOK NO. BY

CHECKED BY CROSS REFERENCED BY Donegan 11-13-50

NEW NAME: BELSHIRE AVENUE
OLD NAME: REBAI AVENUE



THIS MAP BELONGS IN E: 49-147

SCALE 1 INCH = 300 FEET (APPROX)

OFFICE OF COUNTY ENGINEER & SURVEYOR	
COUNTY OF LOS ANGELES, CAL.	
STREET NAME CHANGE	
APPROVED BY BOARD OF SUPERVISORS:	DATE <u>AUG. 1, 1950</u>
C. S. INDEX MAP NO.	<u>33 D-4</u>
CADASTRAL MAP NO.	
HOUSE NUMBERING MAP NO.	<u>3539</u>
POSTAL DISTRICT	<u>NORWALK</u>
LOCALITY	<u>NORWALK</u>
OFFICE WORK BY	<u>I.B.</u> DATE <u>6-28-50</u>
CHECKED BY	<u>M.A.B.</u> DATE <u>6-30-50</u>
DISTRIBUTION MADE	DATE

IN RE CHANGE OF NAMES OF CERTAIN STREETS:) Minute Book 364, Page 123
 ORDER APPROVING RECOMMENDATIONS OF) September 26, 1950
REGIONAL PLANNING COMMISSION.) (for map see page 149)

On motion of Supervisor Darby, unanimously carried, and in accordance with a recommendation by the Regional Planning Commission, it is ordered that the following street name changes be and the same are hereby authorized, to wit:

- 17 The name of ~~WALNUT~~ AVENUE, as shown on map of Tract No. 3475, recorded in Book 38, pages 9 and 10, of Maps, in the office of the Recorder of the County of Los Angeles, extending westerly from Turnbull Canon Road to Valencia Avenue, is changed to WALBROOK DRIVE.

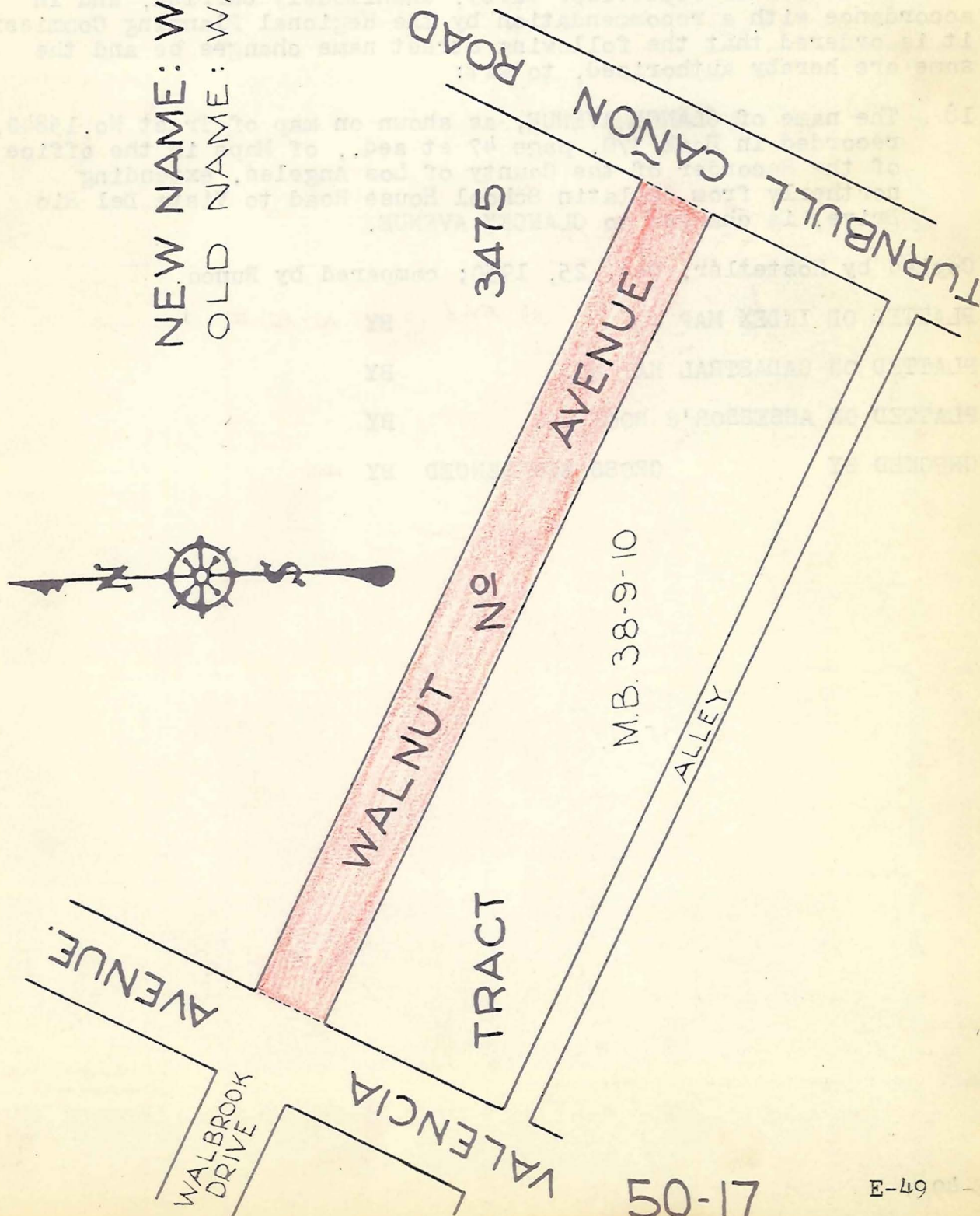
Copied by Hostetler, Oct. 25, 1950; compared by Runco.

PLATTED ON INDEX MAP NO. ³⁷₃₈ BY *Dutch-10-27-50*

PLATTED ON CADASTRAL MAP NO. BY

PLATTED ON ASSESSOR'S BOOK NO. BY

CHECKED BY CROSS REFERENCED BY *Donegan 11-13-50*



SCALE 1 INCH=100 FEET

OFFICE OF COUNTY ENGINEER & SURVEYOR
COUNTY OF LOS ANGELES, CAL.

STREET NAME CHANGE

APPROVED BY BOARD OF SUPERVISORS: DATE 9-26-50

C. S. INDEX MAP NO. 37 E 3, 38 A 3

CADASTRAL MAP NO. —

HOUSE NUMBERING MAP NO. 2517

POSTAL DISTRICT PUENTE

LOCALITY PUENTE

OFFICE WORK BY I.B. DATE 9-19-50

CHECKED BY MAB. DATE 9-19-50

DISTRIBUTION MADE DATE

IN RE CHANGE OF NAMES OF CERTAIN STREETS:) Minute Book 364, Page 123
 ORDER APPROVING RECOMMENDATIONS OF) September 26, 1950
REGIONAL PLANNING COMMISSION.) (for map see page 151)

On motion of Supervisor Darby, unanimously carried, and in accordance with a recommendation by the Regional Planning Commission, it is ordered that the following street name changes be and the same are hereby authorized, to wit:

- 18 The name of CLANCY AVENUE, as shown on map of Tract No. 15840, recorded in Book 370, page 47 et seq., of Maps in the office of the Recorder of the County of Los Angeles, extending northerly from Gallatin School House Road to Vista Del Rio Drive, is changed to CLANCEY AVENUE.

Copied by Hostetler, Oct. 25, 1950; compared by Runco.

PLATTED ON INDEX MAP NO. 33 Fitch BY 10-26-50

PLATTED ON CADASTRAL MAP NO. BY

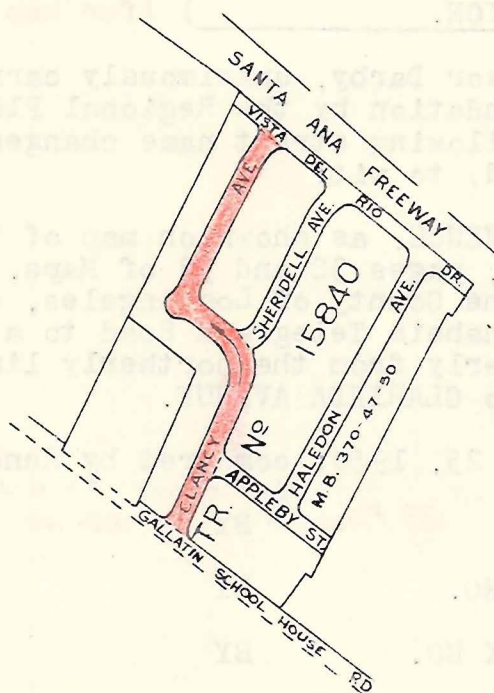
PLATTED ON ASSESSOR'S BOOK NO. BY

CHECKED BY CROSS REFERENCED BY Hal

New Name :

CLANCEY AVENUE

Old Name :

CLANCY AVE.

Scale: 1" = 600'

OFFICE OF COUNTY ENGINEER & SURVEYOR
COUNTY OF LOS ANGELES, CAL.**STREET NAME CHANGE**APPROVED BY BOARD
OF SUPERVISORS DATE 9-26-50

C. S. INDEX MAP NO. 33-B-1

CADASTRAL MAP NO. 96B253

HOUSE NUMBERING MAP NO. 3404

POSTAL DISTRICT RIVERA

LOCALITY DOWNEY

OFFICE WORK BY C.F.F. DATE 8/28/50

CHECKED BY M.A.B. DATE 8/28/50

DISTRIBUTION MADE DATE

IN RE CHANGE OF NAMES OF CERTAIN STREETS:) Minute Book 364, Page 123
 ORDER APPROVING RECOMMENDATIONS OF) September 26, 1950
REGIONAL PLANNING COMMISSION.) (for map see page 153)

On motion of Supervisor Darby, unanimously carried, and in accordance with a recommendation by the Regional Planning Commission, it is ordered that the following street name changes be and the same are hereby authorized, to wit:

- 20 The name of ORANGE AVENUE, as shown on map of Tract No. 15994, recorded in Book 360, pages 32 and 33 of Maps, in the office of the Recorder of the County of Los Angeles, extending northeasterly from Anaheim Telegraph Road to a line approximately 85 feet northerly from the northerly line of Whiteland Street, is changed to CLARINDA AVENUE.


Copied by Hostetler, Oct. 25, 1950; compared by Runco.

PLATTED ON INDEX MAP NO. ^{36 Fensler 2-14-51} 33 Fitch 36 BY 10-26-50

PLATTED ON CADASTRAL MAP NO. BY

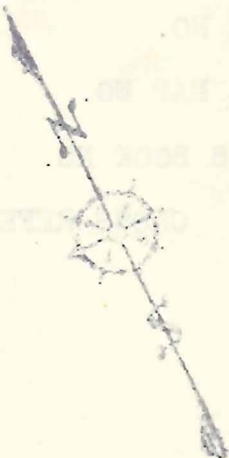
PLATTED ON ASSESSOR'S BOOK NO. BY

CHECKED BY CROSS REFERENCED BY Runco 10-1-51



No
M.B. 360-32-33

NEW NAME: **CLARINDA AVENUE**
OLD NAME: ORANGE AVENUE.



SCALE 1 INCH = 150 FEET

OFFICE OF COUNTY ENGINEER & SURVEYOR
COUNTY OF LOS ANGELES, CAL

STREET NAME CHANGE

APPROVED BY BOARD
OF SUPERVISORS DATE **9-26-50**

C. S. INDEX MAP NO 33-D-1, 36-C-7

CADASTRAL MAP NO. 96-B-257

HOUSE NUMBERING MAP NO 3314, 3315

POSTAL DISTRICT RIVERA

LOCALITY RIVERA

OFFICE WORK BY 16. DATE 8-23-50

CHECKED BY M.A.B. DATE 8-30-50

DISTRIBUTION MADE DATE

50-20

THIS MAP BELONGS IN E: 49-153

IN RE CHANGE OF NAMES OF CERTAIN STREETS:) Minute Book 364, Page 123
 ORDER APPROVING RECOMMENDATIONS OF) September 26, 1950
REGIONAL PLANNING COMMISSION.) (for map see page 155)

On motion of Supervisor Darby, unanimously carried, and in accordance with a recommendation by the Regional Planning Commission, it is ordered that the following street name changes be and the same are hereby authorized, to wit:

- 21 Change the name of a portion of ORANGE AVENUE to FLORAPARK STREET.

That portion of Orange Avenue extending from the northerly prolongation of the easterly line of the 60 ft. Klinedale Avenue, as shown on map of Tract No. 16353, recorded in Book 376, pages 7 and 8, of Maps, in the office of the Recorder of the County of Los Angeles, easterly to the northerly prolongation of the most westerly line of Tract No. 15994, recorded in Book 360 pages 32 and 33 of said Maps.

Copied by Hostetler, Oct. 25, 1950; compared by Runco.

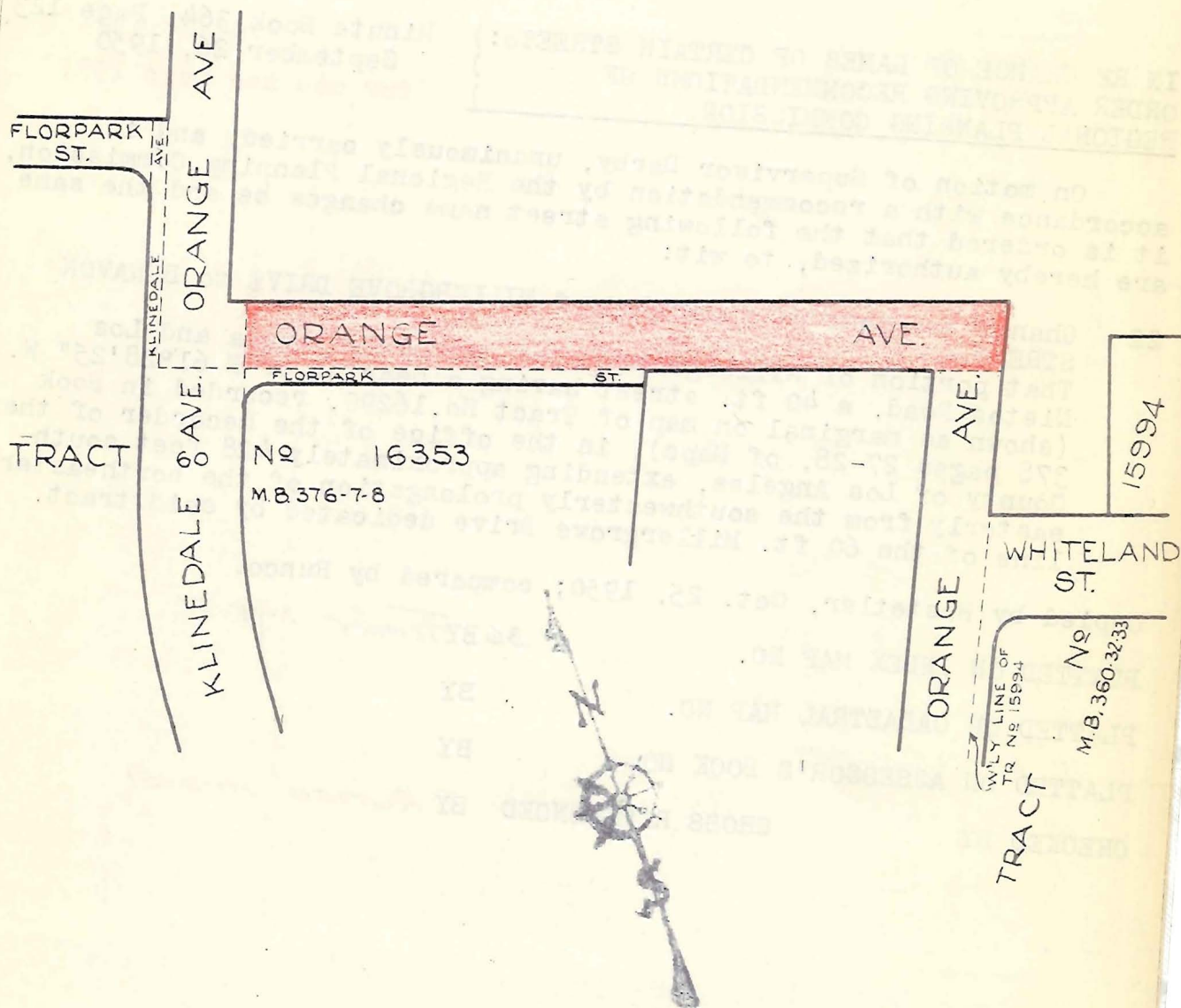
PLATTED ON INDEX MAP NO. *36 Fensler 2-14-51*
33 Fitch-36 BY 10-26-50

PLATTED ON CADASTRAL MAP NO. BY

PLATTED ON ASSESSOR'S BOOK NO. BY

CHECKED BY CROSS REFERENCED BY *Runco 10-1-51*

NEW NAME: FLORPARK STREET.
OLD NAME: ORANGE AVENUE.



SCALE 1 INCH = 100 FEET

OFFICE OF COUNTY ENGINEER
COUNTY OF LOS ANGELES, CALIF.
STREET NAME CHANGE

APPROVED BY BOARD OF SUPERVISORS DATE **9-26-50**

C & INDEX MAP NO. **33 D-1 36-C-7**

CADASTRAL MAP NO. **96-B-257**

HOUSE NUMBERING MAP NO. **3314, 3315**

POSTAL DISTRICT **RIVERA**

LOCALITY **RIVERA**

OFFICE WORK BY **I.B.**

DATE **8-28-50**

CHECKED BY **M.A.B.**

DATE **8-30-50**

DISTRIBUTION MADE

DATE

50-21

E-49

THIS MAP BELONGS IN E: 49-155

IN RE CHANGE OF NAMES OF CERTAIN STREETS:) Minute Book 364, Page 123
 ORDER APPROVING RECOMMENDATIONS OF) September 26, 1950
REGIONAL PLANNING COMMISSION.) (for map see page 157)

On motion of Supervisor Darby, unanimously carried, and in accordance with a recommendation by the Regional Planning Commission, it is ordered that the following street name changes be and the same are hereby authorized, to wit:

- 22 Change the name of a portion of MILLERGROVE DRIVE to BENAVALON STREET.
 That portion of Millergrove Drive, formerly Rivera and Los Nietos Road, a 40 ft. street having a bearing of N 61°28'25" W. (shown as marginal on map of Tract No. 16290, recorded in Book 378 pages 27-28, of Maps), in the office of the Recorder of the County of Los Angeles, extending approximately 428 feet southeasterly from the southwesterly prolongation of the northeasterly line of the 60 ft. Millergrove Drive dedicated by said tract.

Copied by Hostetler, Oct. 25, 1950; compared by Runco.

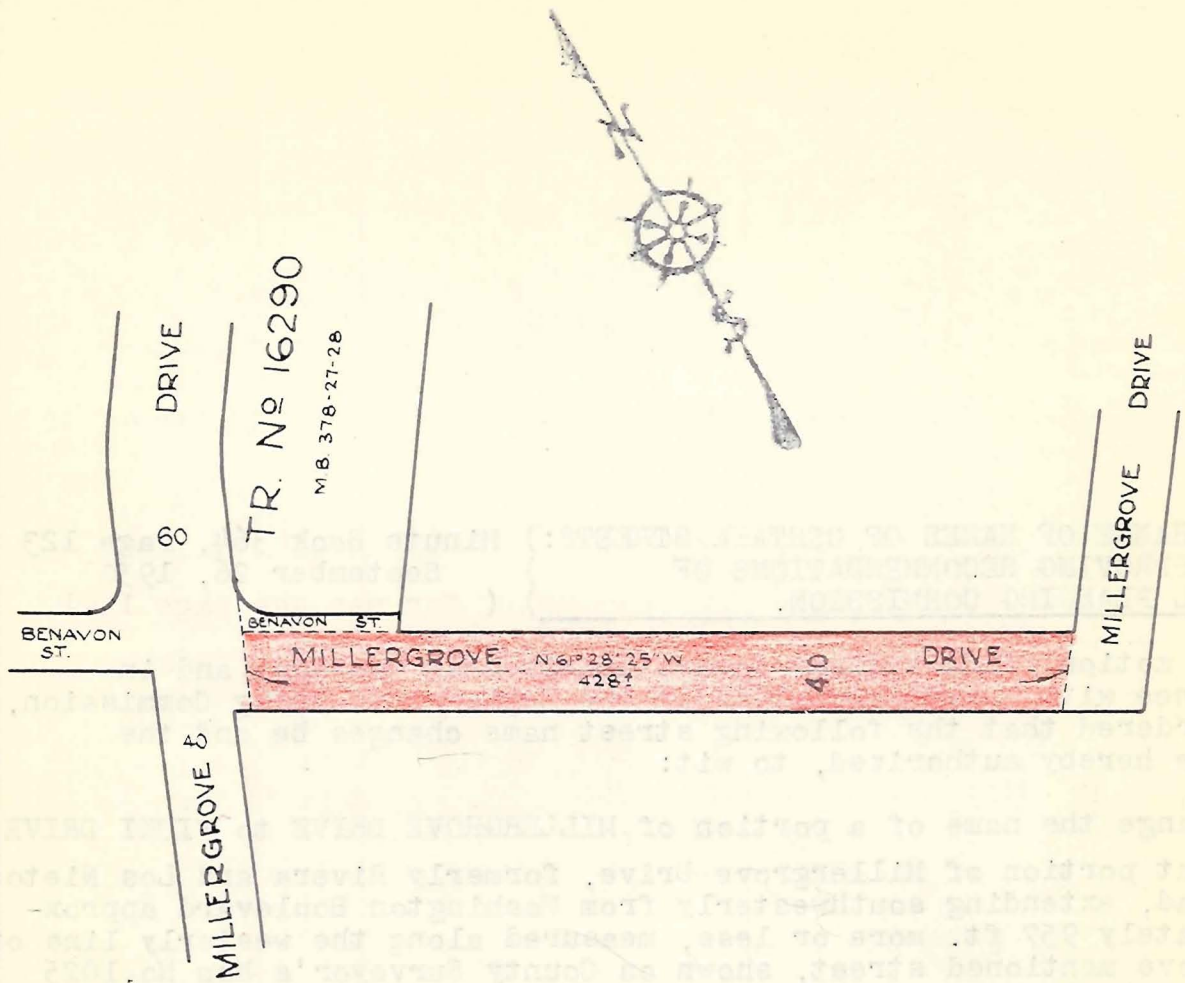
PLATTED ON INDEX MAP NO. 3636 BY Tensler 2-14-51

PLATTED ON CADASTRAL MAP NO. BY

PLATTED ON ASSESSOR'S BOOK NO. BY

CHECKED BY CROSS REFERENCED BY Runco 10-2-51

THIS MAP BELONGS IN E: 49-157



NEW NAME: **BENAVON STREET.**
OLD NAME: MILLERGROVE DRIVE.

SCALE 1 INCH=100 FEET
OFFICE OF COUNTY ENGINEER & SURVEYOR
COUNTY OF LOS ANGELES, CAL.
STREET NAME CHANGE
APPROVED BY BOARD OF SUPERVISORS: DATE **9-26-50**
C S INDEX MAP NO. **36 E-5**
CADASTRAL MAP NO.
HOUSE NUMBERING MAP NO. **3611**
POSTAL DISTRICT **WHITTIER & LOS NIETOS**
LOCALITY **WHITTIER**
OFFICE WORK BY **I.B.** DATE **8-29-50**
CHECKED BY **M.A.B.** DATE **8-31-50**
DISTRIBUTION MADE DATE

50-22

E-49

IN RE CHANGE OF NAMES OF CERTAIN STREETS:) Minute Book 364, Page 123
 ORDER APPROVING RECOMMENDATIONS OF) September 26, 1950
REGIONAL PLANNING COMMISSION.) (for map see page 159)

On motion of Supervisor Darby, unanimously carried, and in accordance with a recommendation by the Regional Planning Commission, it is ordered that the following street name changes be and the same are hereby authorized, to wit:

- 23 Change the name of a portion of MILLERGROVE DRIVE to VICKI DRIVE.
 That portion of Millergrrove Drive, formerly Rivera and Los Nietos Road, extending southwesterly from Washington Boulevard approximately 957 ft. more or less, measured along the westerly line of above mentioned street, shown on County Surveyor's Map No.1025 as a 40 ft. street with a bearing of S 33° 45' W.

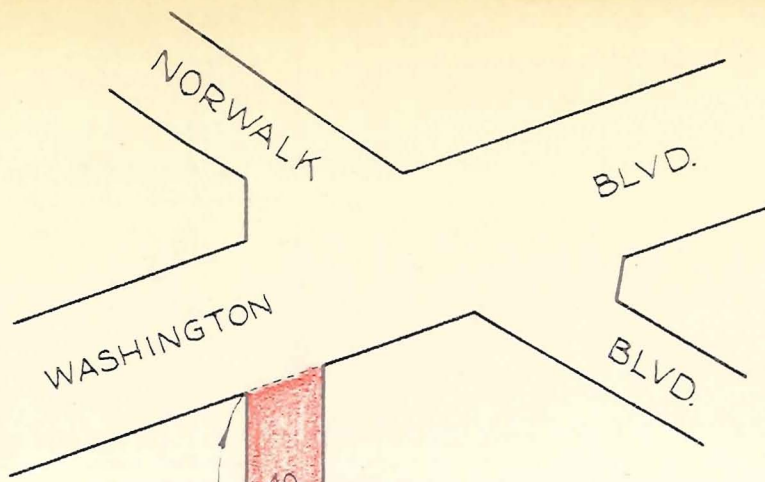
Copied by Hostetler, Oct. 25, 1950; compared by Runco.

PLATTED ON INDEX MAP NO. 3636 BY *Fensler 2-14-51*

PLATTED ON CADASTRAL MAP NO. BY

PLATTED ON ASSESSOR'S BOOK NO. BY

CHECKED BY CROSS REFERENCED BY *RUNCO 10-1-51*



NEW NAME: VICKI DRIVE.
OLD NAME: MILLERGROVE DRIVE.

957±

S 33° 45' W

(C.S. 1025)

MILLERGROVE DR.

BENAVON ST.

SCALE 1 INCH = 100 FEET

OFFICE OF COUNTY ENGINEER & SURVEYOR
COUNTY OF LOS ANGELES, CAL.

STREET NAME CHANGE

APPROVED BY BOARD
OF SUPERVISORS: DATE 9-26-50

C. S. INDEX MAP NO. 36 E-5

CADASTRAL MAP NO.

HOUSE NUMBERING MAP NO. 3611

POSTAL DISTRICT WHITTIER & LOS NIETOS

LOCALITY WHITTIER

OFFICE WORK BY I.B.

DATE 8-29-50

CHECKED BY M.A.B.

DATE 8-31-50

DISTRIBUTION MADE

DATE

50-23

E-49

IN RE CHANGE OF NAMES OF CERTAIN STREETS:) Minute Book 364, Page 123
 ORDER APPROVING RECOMMENDATIONS OF) September 26, 1950
 REGIONAL PLANNING COMMISSION.) (for map see page 161)

On motion of Supervisor Darby, unanimously carried, and in accordance with a recommendation by the Regional Planning Commission, it is ordered that the following street name changes be and the same are hereby authorized, to wit:

- 24 The name of BRIER CREST AVENUE, extending from Ashworth Street, as shown on map of Tract No. 11881, recorded in Book 219, pages 1-2, of Maps, in the office of the Recorder of the County of Los Angeles, southerly to Rocket Street, is changed to BRIERCREST AVENUE.

Copied by Hostetler, Oct. 25, 1950; compared by Runco.

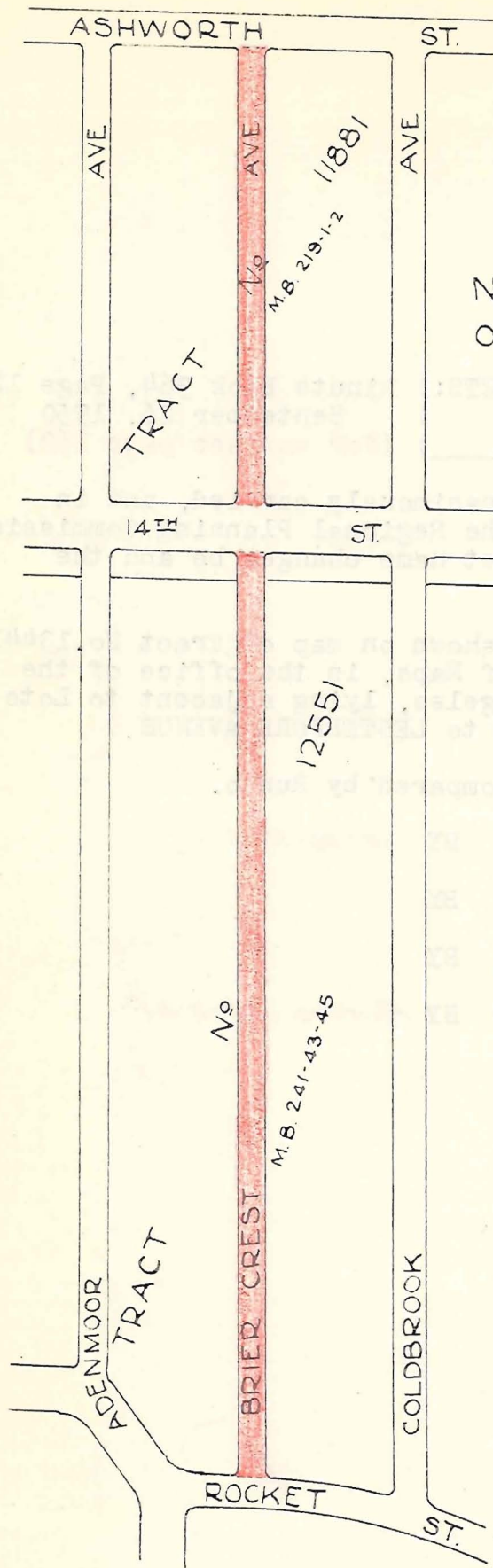
PLATTED ON INDEX MAP NO. 33 Fitch BY 10-26-50

PLATTED ON CADASTRAL MAP NO. BY

PLATTED ON ASSESSOR'S BOOK NO. BY

CHECKED BY CROSS REFERENCED BY Runco 10-1-51

THIS MAP BELONGS IN E: 49-161



NEW NAME: **BRIERCREST AVENUE.**
 OLD NAME: BRIER CREST AVENUE.



SCALE 1 INCH = 300 FEET

OFFICE OF COUNTY ENGINEER & SURVEYOR

STREET NAME CHANGE

APPROVED BY BOARD OF SUPERVISORS DATE 9-26-50

S. INDEX MAP NO. 33 B-6

CADASTRAL MAP NO.

PLAT NUMBERING MAP NO. 3002

BELLFLOWER

BELLFLOWER

OFFICE WORK BY I.B. DATE 8-30-50

FIELD WORK BY M.A.B. DATE 8-31-50

REVISION OR MADE DATE

50-24

E-49

IN RE CHANGE OF NAMES OF CERTAIN STREETS:) Minute Book 364, Page 123
 ORDER APPROVING RECOMMENDATIONS OF) September 26, 1950
REGIONAL PLANNING COMMISSION.) (for map see page 163)

On motion of Supervisor Darby, unanimously carried, and in accordance with a recommendation by the Regional Planning Commission, it is ordered that the following street name changes be and the same are hereby authorized, to wit:

- 25 The name of LESTFORD AVENUE, as shown on map of Tract No. 13441, recorded in Book 370, page 11, of Maps, in the office of the Recorder of the County of Los Angeles, lying adjacent to Lots 211 to 223 inclusive, is changed to LESTERFORD AVENUE.

Copied by Hostetler, Oct. 25, 1950; compared by Runco.

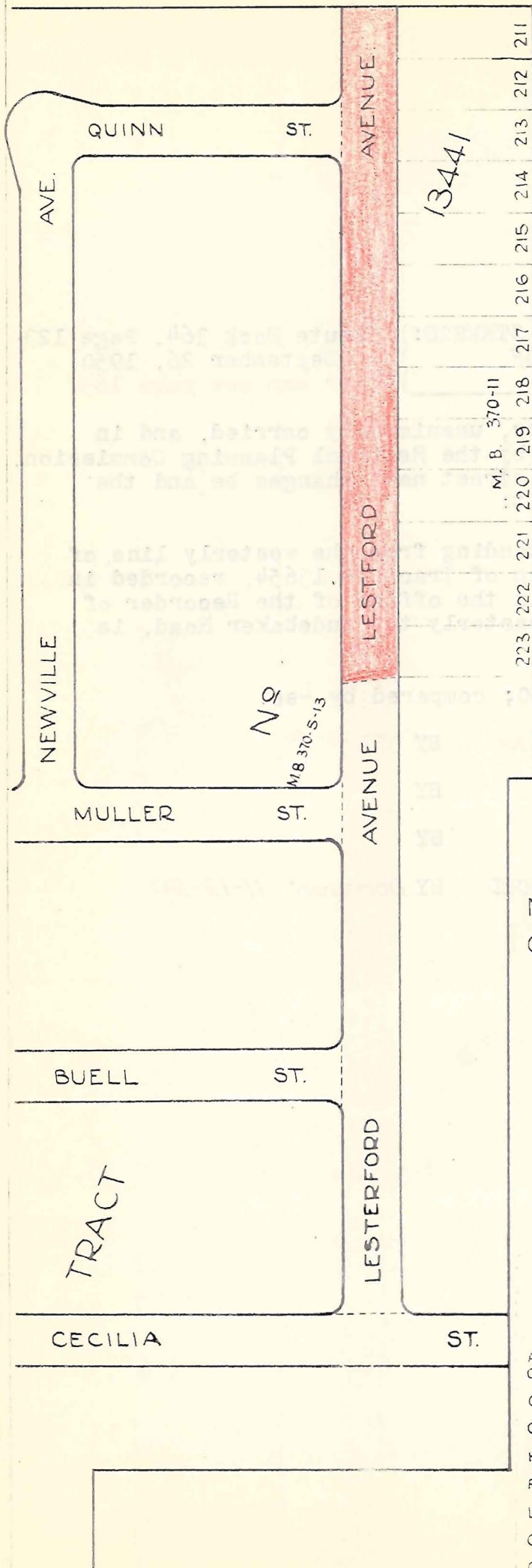
PLATTED ON INDEX MAP NO. 33 *Fitch* BY 10-26-50

PLATTED ON CADASTRAL MAP NO. BY

PLATTED ON ASSESSOR'S BOOK NO. BY

CHECKED BY CROSS REFERENCED BY *Runco 10-2-51*

THIS MAP BELONGS IN E: 49-163



NEW NAME: **LESTERFORD AVENUE**
 OLD NAME: LESTFORD AVENUE

SCALE 1 INCH = 150 FEET

OFFICE OF COUNTY ENGINEER & SURVEYOR
 COUNTY OF LOS ANGELES, CAL

STREET NAME CHANGE

APPROVED BY BOARD OF SUPERVISORS: DATE **9-26-50**

C. S. INDEX MAP NO. 33 B-2

CADASTRAL MAP NO. 87-B-253

HOUSE NUMBERING MAP NO. 3406

POSTAL DISTRICT DOWNEY

LOCALITY DOWNEY

OFFICE WORK BY I.B. 8-31-50

CHECKED BY M.A.B. DATE 9-1-50

DISTRIBUTION MADE DATE

50-25

E49

IN RE CHANGE OF NAMES OF CERTAIN STREETS:) Minute Book 364, Page 123
 ORDER APPROVING RECOMMENDATIONS OF) September 26, 1950
 REGIONAL PLANNING COMMISSION.) (for map see page 165)

On motion of Supervisor Darby, unanimously carried, and in accordance with a recommendation by the Regional Planning Commission, it is ordered that the following street name changes be and the same are hereby authorized, to wit:

- 26 The name of KENNEY ROAD, extending from the westerly line of Hoxie Avenue, as shown on map of Tract No. 13654, recorded in Book 320, page 22 of Maps, in the office of the Recorder of the County of Los Angeles, easterly to Studebaker Road, is changed to KENNEY STREET.

Copied by Hostetler, Oct. 25, 1950; compared by Lee.

PLATTED ON INDEX MAP NO. 33 Fitch BY 10-26-50

PLATTED ON CADASTRAL MAP NO. BY

PLATTED ON ASSESSOR'S BOOK NO. BY

CHECKED BY CROSS REFERENCED BY Donegan 11-13-50

NEW NAME: KENNEY STREET
OLD NAME: KENNEY ROAD

KENNEY

ROAD

ROAD

STUDEBAKER

AVE

LEIBACHER

TRACT No 13654

M.B. 320-22

AVE

HOXIE



SCALE 1 INCH = 150 FEET

OFFICE OF COUNTY ENGINEER & CLERK

COUNTY OF LOS ANGELES CAL

STREET NAME CHANGE

APPROVED BY BOARD

OF SUPERVISORS

DATE

9-26-50

C. S. INDEX MAP NO.

33 C-2

CADASTRAL MAP NO. 84-B-253, 84-B-257

HOUSE NUMBERING MAP NO. 3501

POSTAL DISTRICT

NORWALK

LOCALITY

NORWALK

OFFICE WORK BY

IB

DATE 8-31-50

CHECKED BY

MAB

DATE 9-1-50

REVISION MADE

DATE

IN RE CHANGE OF NAMES OF CERTAIN STREETS:) Minute Book 364, Page 123
 ORDER APPROVING RECOMMENDATIONS OF) September 26, 1950
REGIONAL PLANNING COMMISSION.) (for map see page 167)

On motion of Supervisor Darby, unanimously carried, and in accordance with a recommendation by the Regional Planning Commission, it is ordered that the following street name changes be and the same are hereby authorized, to wit:

- 27 The names of PICO AVENUE, as shown on map of Tract No. 6767, recorded in Book 81, pages 62-63 of Maps, in the office of the Recorder of the County of Los Angeles, extending southwesterly from Whittier Boulevard to Holbrook Avenue and LINCOLN AVENUE, as shown on map of Tract No. 6068, recorded in Book 65, pages 76-77 of said Maps, extending southerly from Los Nietos Road to McKinley Avenue, are changed to DANBY AVENUE.

Copied by Hostetler, Oct. 25, 1950; compared by Runco.

PLATTED ON INDEX MAP NO. 33 Fitch BY 10-26-50

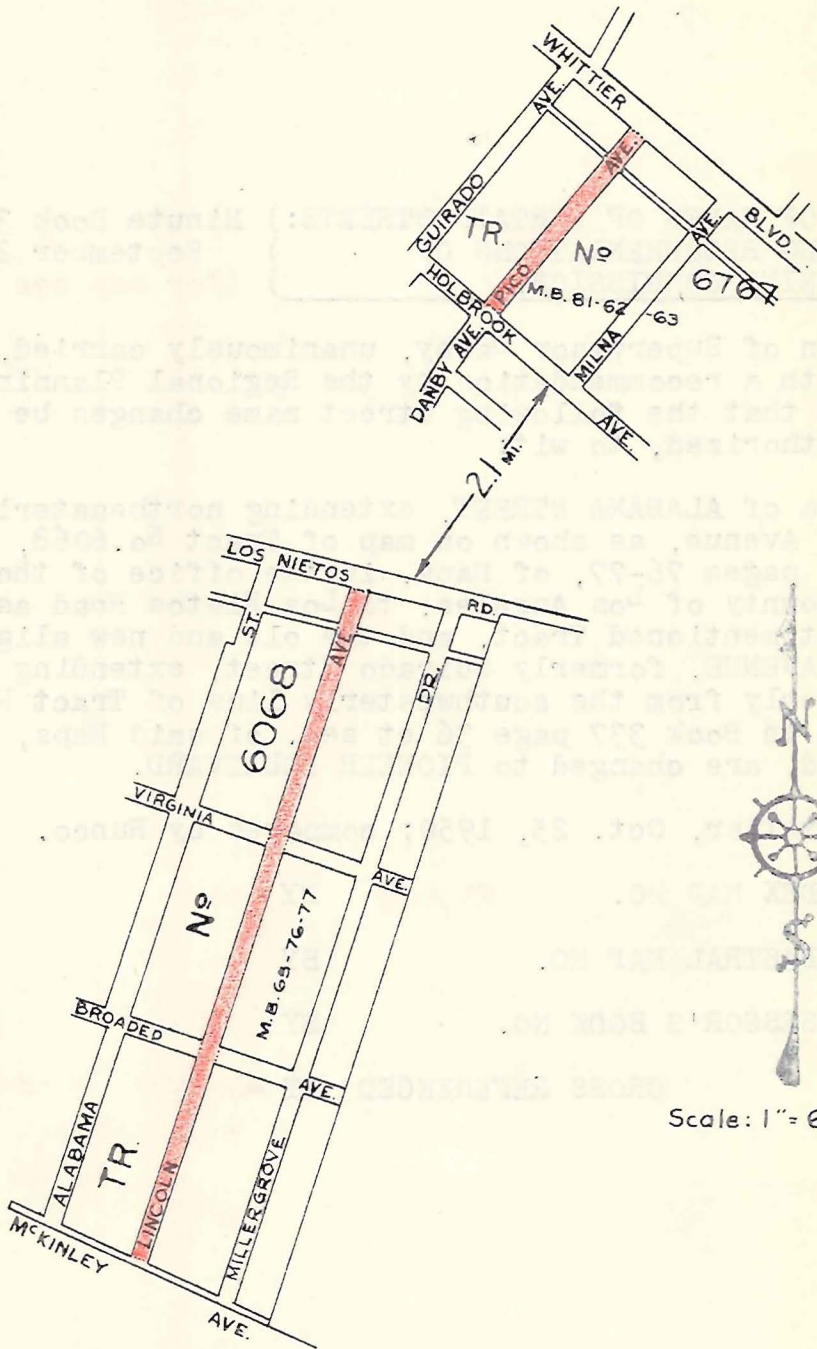
PLATTED ON CADASTRAL MAP NO. BY

PLATTED ON ASSESSOR'S BOOK NO. BY

CHECKED BY CROSS REFERENCED BY Donegan 11-13-50

New Name: **DANBY AVENUE**
 Old Name: **PICO AVE. & LINCOLN AVE.**

THIS MAP BELONGS IN E:49-167



OFFICE OF COUNTY ENGINEER & SURVEYOR
 COUNTY OF LOS ANGELES, CAL.
STREET NAME CHANGE
 APPROVED BY BOARD
 OF SUPERVISORS: DATE **9-26-50**
 C. S. INDEX MAP NO. **33-C-1 & 37-A-4**
 CADASTRAL MAP NO.
 HOUSE NUMBERING MAP NO. **3609 & 3613**
 POSTAL DISTRICT **WHITTIER & LOS NIETOS**
 LOCALITY **WHITTIER**
 OFFICE WORK BY **C.F.F.** DATE **8/31/50**
 CHECKED BY **M.A.B.** DATE **9-1-50**
 DISTRIBUTION MADE DATE

IN RE CHANGE OF NAMES OF CERTAIN STREETS:) Minute Book 364, Page 123
 ORDER APPROVING RECOMMENDATIONS OF) September 26, 1950
 REGIONAL PLANNING COMMISSION.) (for map see page 169)

On motion of Supervisor Darby, unanimously carried, and in accordance with a recommendation by the Regional Planning Commission, it is ordered that the following street name changes be and the same are hereby authorized, to wit:

- 28 The names of ALABAMA STREET, extending northeasterly from McKinley Avenue, as shown on map of Tract No. 6068, recorded in Book 65, pages 76-77, of Maps, in the office of the Recorder of the County of Los Angeles, to Los Nietos Road as shown on said last mentioned Tract, and the old and new alignments of GUIRADO AVENUE, formerly Guirado Street, extending northeasterly and easterly from the southwesterly line of Tract No. 15179, recorded in Book 337 page 36 et seq. of said Maps, to Workman Mill Road, are changed to PIONEER BOULEVARD.

Copied by Hestetler, Oct. 25, 1950; compared by Runco.

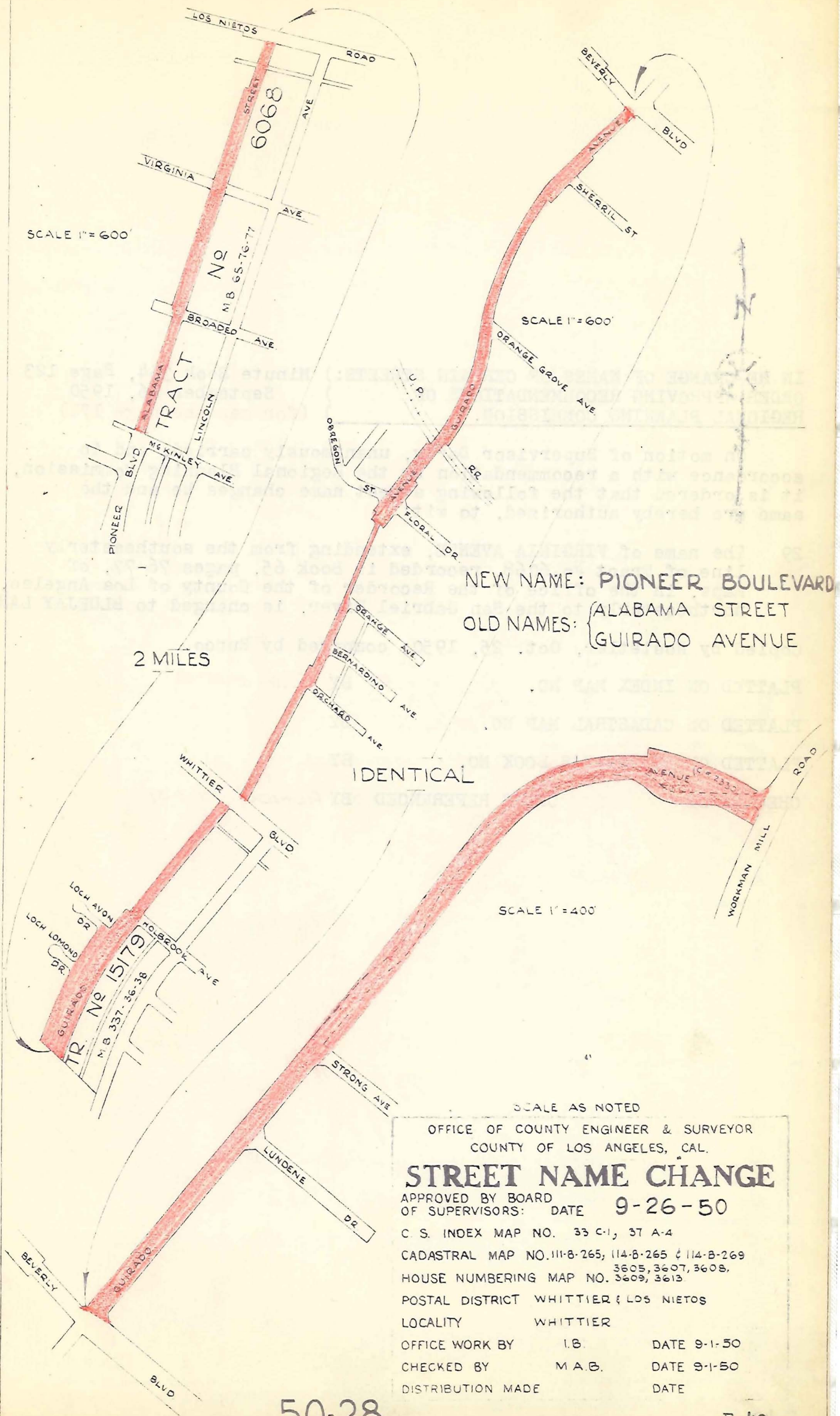
PLATTED ON INDEX MAP NO. 33 Fitch BY 10

PLATTED ON CADASTRAL MAP NO. BY

PLATTED ON ASSESSOR'S BOOK NO. BY

CHECKED BY CROSS REFERENCED BY RUNCO 10-3-51

THIS MAP BELONGS IN E: 49-169



50-28

E-49 -

IN RE CHANGE OF NAMES OF CERTAIN STREETS:) Minute Book 364, Page 123
 ORDER APPROVING RECOMMENDATIONS OF) September 26, 1950
REGIONAL PLANNING COMMISSION.) (for map see page 171)

On motion of Supervisor Darby, unanimously carried, and in accordance with a recommendation by the Regional Planning Commission, it is ordered that the following street name changes be and the same are hereby authorized, to wit:

- 29 The name of VIRGINIA AVENUE, extending from the southeasterly line of Tract No. 6068, recorded in Book 65, pages 76-77, of Maps, in the office of the Recorder of the County of Los Angeles, northeasterly to the San Gabriel River, is changed to BLUEJAY LANE.

Copied by Hostetler, Oct. 25, 1950; compared by Runco.

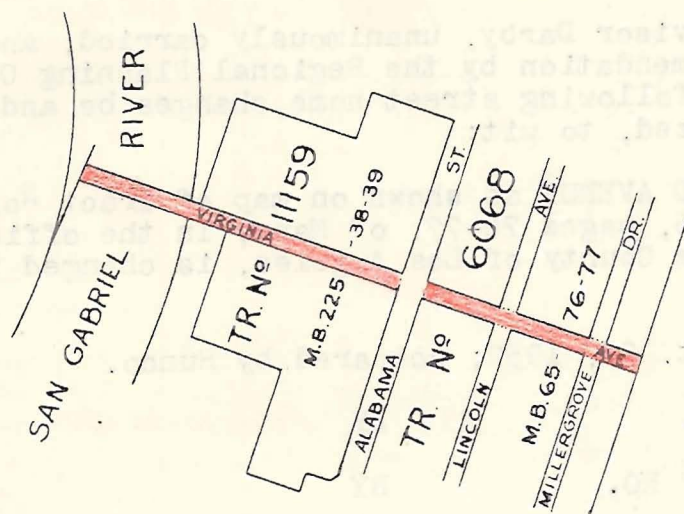
PLATTED ON INDEX MAP NO. 33 BY Fitch-10-26-50

PLATTED ON CADASTRAL MAP NO. BY

PLATTED ON ASSESSOR'S BOOK NO. BY

CHECKED BY CROSS REFERENCED BY RUNCO 10-1-51

New Name: **BLUEJAY LANE**
 Old Name: **VIRGINIA AVE.**



Scale: 1" = 600'

OFFICE OF COUNTY ENGINEER & SURVEYOR
 COUNTY OF LOS ANGELES, CAL.

STREET NAME CHANGE

APPROVED BY BOARD OF SUPERVISORS: DATE 9-26-50

C. S. INDEX MAP NO. 33-C-1

CADASTRAL MAP NO. —

HOUSE NUMBERING MAP NO. 3613

POSTAL DISTRICT WHITTIER - LOS NIETOS

LOCALITY WHITTIER

OFFICE WORK BY C.E.F. DATE 8/31/50

CHECKED BY M.A.B. DATE 9-1-50

DISTRIBUTION MADE DATE

IN RE CHANGE OF NAMES OF CERTAIN STREETS:) Minute Book 364, Page 123
 ORDER APPROVING RECOMMENDATIONS OF) September 26, 1950
REGIONAL PLANNING COMMISSION.) (for map see page 173)

On motion of Supervisor Darby, unanimously carried, and in accordance with a recommendation by the Regional Planning Commission, it is ordered that the following street name changes be and the same are hereby authorized, to wit:

- 30 The name of BROADED AVENUE as shown on map of Tract No. 6068, recorded in Book 65, pages 76-77, of Maps, in the office of the Recorder of the County of Los Angeles, is changed to BROADED STREET.

Copied by Hostetler, Oct. 25, 1950; compared by Runco.

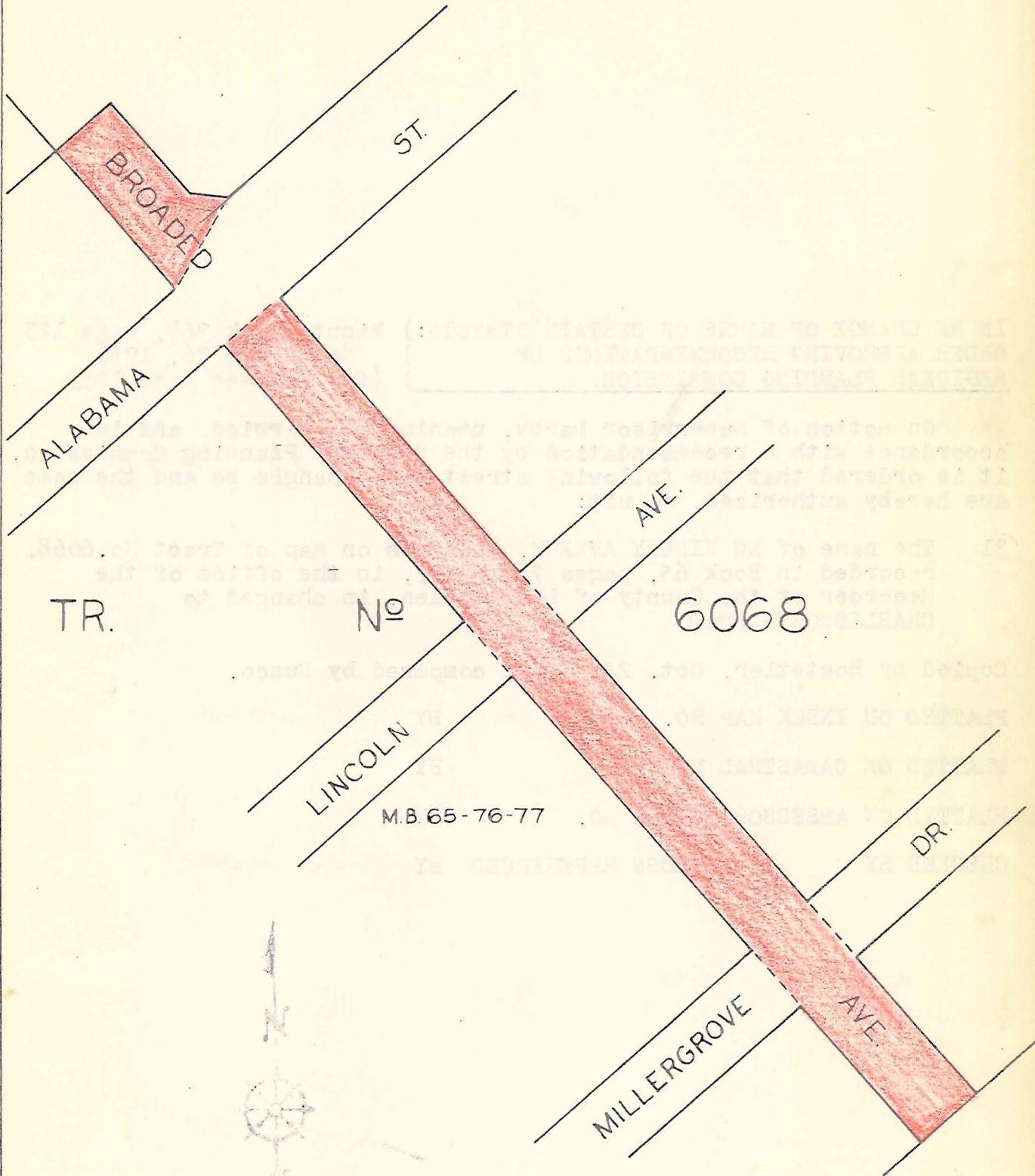
PLATTED ON INDEX MAP NO. 33 BY *Fitch 10-26-50*

PLATTED ON CADASTRAL MAP NO. BY

PLATTED ON ASSESSOR'S BOOK NO. BY

CHECKED BY CROSS REFERENCED BY *RUNCO 10-1-51*

New Name: **BROADED STREET**
 Old Name: **BROADED AVE.**



Scale: 1" = 100'

OFFICE OF COUNTY ENGINEER & SURVEYOR
 COUNTY OF LOS ANGELES, CAL.
STREET NAME CHANGE
 APPROVED BY BOARD OF SUPERVISORS: DATE **9-26-50**
 C. S. INDEX MAP NO. **33-C-1**
 CADASTRAL MAP NO. **-**
 HOUSE NUMBERING MAP NO. **3613**
 POSTAL DISTRICT **WHITTIER - LOS NIETOS**
 LOCALITY **WHITTIER**
 OFFICE WORK BY **C.F.F.** DATE **8/31/50**
 CHECKED BY **M.A.D.** DATE **9-1-50**
 DISTRIBUTION MADE DATE

IN RE CHANGE OF NAMES OF CERTAIN STREETS:) Minute Book 364, Page 123
 ORDER APPROVING RECOMMENDATIONS OF } September 26, 1950
 REGIONAL PLANNING COMMISSION. } (for map see page 175)

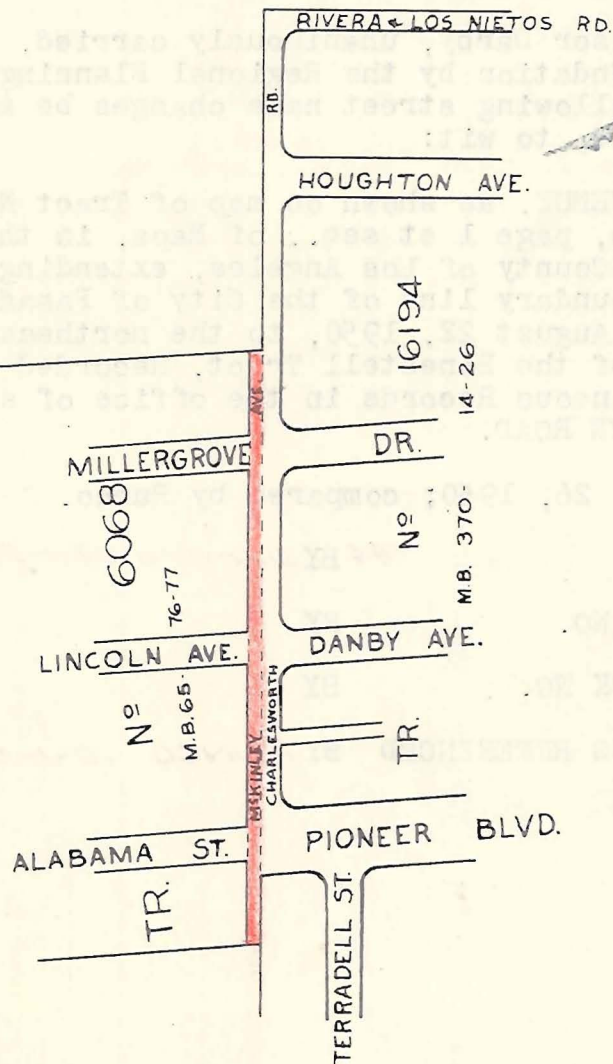
On motion of Supervisor Darby, unanimously carried, and in accordance with a recommendation by the Regional Planning Commission, it is ordered that the following street name changes be and the same are hereby authorized, to wit:

- 31 The name of MC KINLEY AVENUE, as shown on Map of Tract No. 6068, recorded in Book 65, pages 76 and 77, in the office of the Recorder of the County of Los Angeles, is changed to CHARLESWORTH ROAD.

Copied by Hostetler, Oct. 25, 1950; compared by Runco.

PLATTED ON INDEX MAP NO. 33 BY *Fitch 10-26-50*
 PLATTED ON CADASTRAL MAP NO. BY
 PLATTED ON ASSESSOR'S BOOK NO. BY
 CHECKED BY CROSS REFERENCED BY *Runco 10-2-51*

New Name: **CHARLESWORTH ROAD**
 Old Name: **McKINLEY AVE.**



Scale: 1"=300'

OFFICE OF COUNTY ENGINEER & SURVEYOR
 COUNTY OF LOS ANGELES, CAL.

STREET NAME CHANGE

APPROVED BY BOARD
 OF SUPERVISORS: DATE 9-26-50

C. S. INDEX MAP NO. 33-C-1

CADASTRAL MAP NO. -

HOUSE NUMBERING MAP NO. 3613

POSTAL DISTRICT WHITTIER-LOS NIETOS

LOCALITY WHITTIER

OFFICE WORK BY C.F.F. DATE 8/31/50

CHECKED BY M.A.B. DATE 9-1-50

DISTRIBUTION MADE DATE

IN RE CHANGE OF NAMES OF CERTAIN STREETS:) Minute Book 364, Page 123
 ORDER APPROVING RECOMMENDATIONS OF) September 26, 1950
REGIONAL PLANNING COMMISSION.) (for map see page 177)

On motion of Supervisor Darby, unanimously carried, and in accordance with a recommendation by the Regional Planning Commission, it is ordered that the following street name changes be and the same are hereby authorized, to wit:

- 32 The name of NORTH AVENUE, as shown on map of Tract No. 14606, recorded in Book 376, page 1 et seq., of Maps, in the office of the Recorder of the County of Los Angeles, extending easterly from the easterly boundary line of the City of Pasadena, as the same existed on August 22, 1950, to the northeasterly corner of Lot 9, Block B, of the Bonestell Tract, Recorded in Book 4, Page 572 of Miscellaneous Records in the office of said Recorder, is changed to WOODLYN ROAD.

Copied by Hostetler, Oct. 26, 1950; compared by Runco.

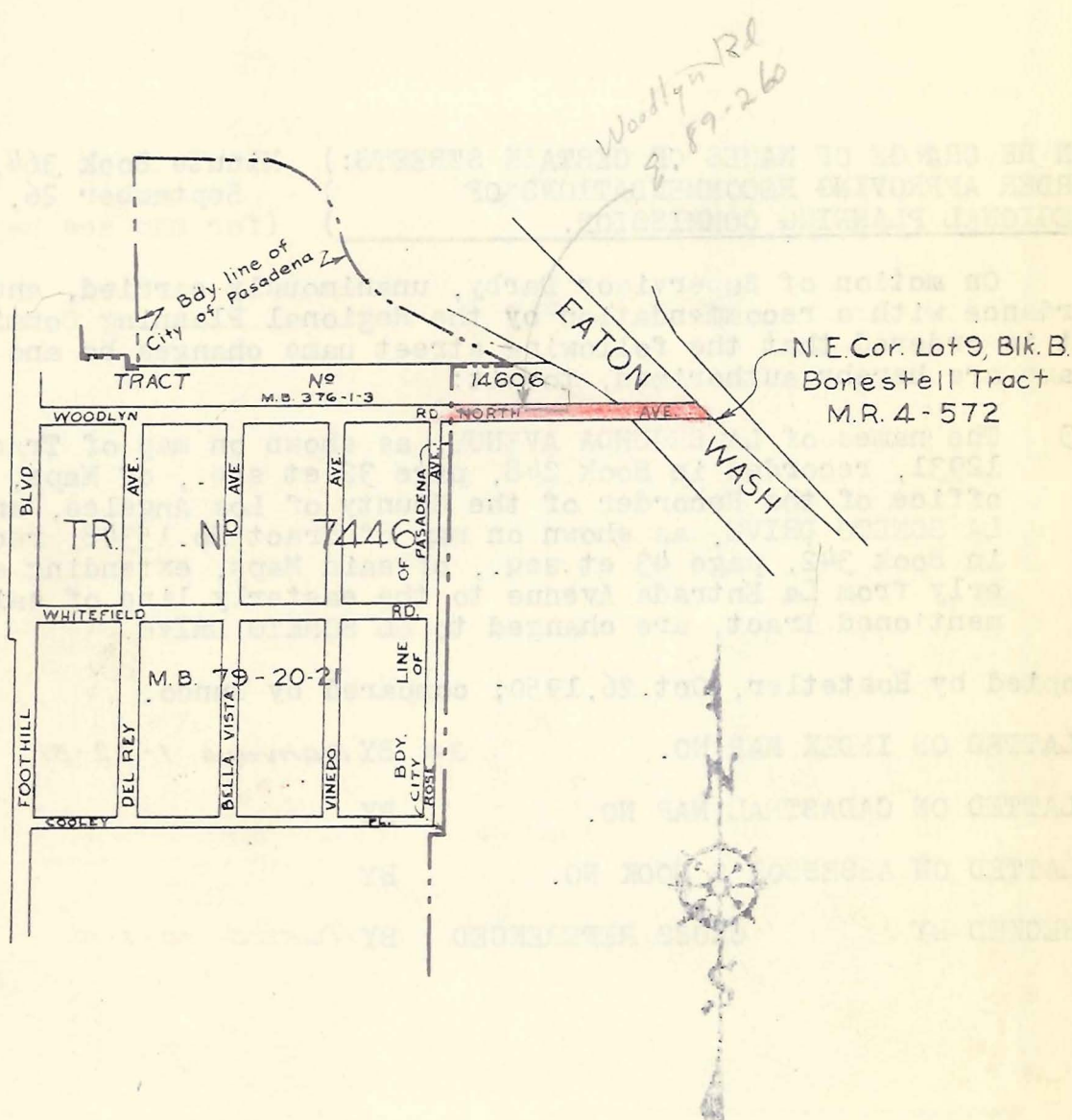
PLATTED ON INDEX MAP NO. 44 BY *Danvers* 12-1-50

PLATTED ON CADASTRAL MAP NO. BY

PLATTED ON ASSESSOR'S BOOK NO. BY

CHECKED BY CROSS REFERENCED BY *RUNCO* 10-1-51

New Name: **WOODLYN ROAD**
 Old Name: **NORTH AVE.**



Scale: 1" = 600'

OFFICE OF COUNTY ENGINEER & SURVEYOR
 COUNTY OF LOS ANGELES, CAL.

STREET NAME CHANGE

APPROVED BY BOARD OF SUPERVISORS: DATE **9-26-50**

C. S. INDEX MAP NO. **44-B-1**

CADASTRAL MAP NO.

HOUSE NUMBERING MAP NO. **2220**

POSTAL DISTRICT **PASADENA**

LOCALITY **PASADENA**

OFFICE WORK BY **C.F.F.**

DATE **8/29/50**

CHECKED BY **M.A.B.**

DATE **8/30/50**

DISTRIBUTION MADE

DATE

50-32

E-49

IN RE CHANGE OF NAMES OF CERTAIN STREETS:) Minute Book 364, Page 123
 ORDER APPROVING RECOMMENDATIONS OF) September 26, 1950
REGIONAL PLANNING COMMISSION.) (for map see page 179)

On motion of Supervisor Darby, unanimously carried, and in accordance with a recommendation by the Regional Planning Commission, it is ordered that the following street name changes be and the same are hereby authorized, to wit:

- 33 The names of LA SEGUNDA AVENUE, as shown on map of Tract No. 12931, recorded in Book 248, page 32 et seq., of Maps, in the office of the Recorder of the County of Los Angeles, and LA SONETO DRIVE, as shown on map of Tract No. 15348, recorded in Book 342, page 43 et seq., of said Maps, extending southeasterly from La Entrada Avenue to the easterly line of said last mentioned Tract, are changed to EL SONETO DRIVE.

Copied by Hostetler, Oct. 26, 1950; compared by Runco.

PLATTED ON INDEX MAP NO. 34 BY *Danvers 1-22-51*

PLATTED ON CADASTRAL MAP NO. BY

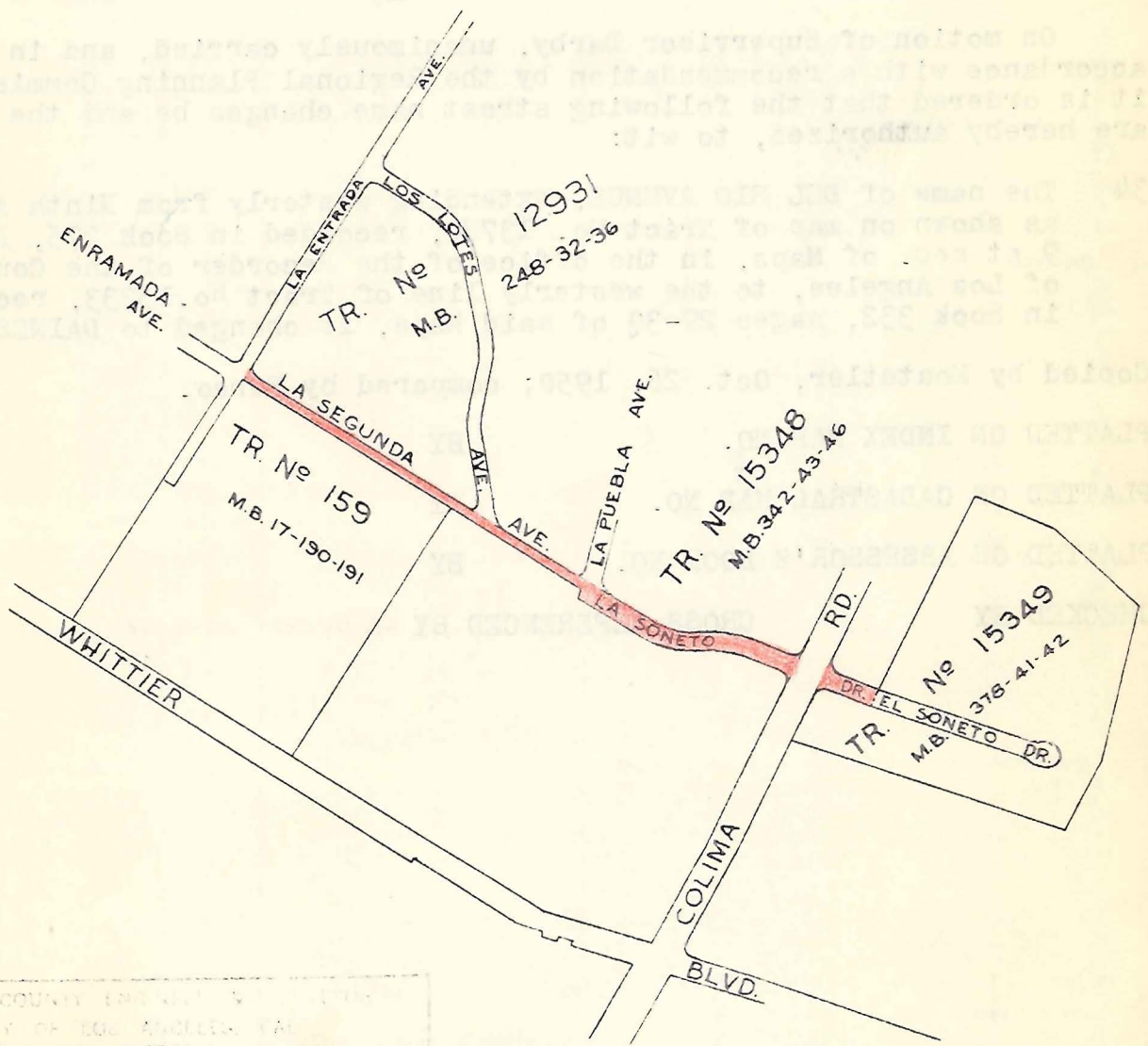
PLATTED ON ASSESSOR'S BOOK NO. BY

CHECKED BY CROSS REFERENCED BY *RUNCO 10-2-51*

New Name : **EL SONETO DRIVE**
 Old Name : **LA SEGUNDA AVE. & LA SONETO DR.**



Scale : 1" = 600'



THIS MAP BELONGS IN E: 49-179

OFFICE OF COUNTY ENGINEER	
COUNTY OF LOS ANGELES, CALIF.	
STREET NAME CHANGE	
APPROVED BY BOARD OF SUPERVISORS	DATE 9-26-50
U.S. INDEX MAP NO.	34-C-1
CADASTRAL MAP NO.	-
HOUSE NUMBERING MAP NO.	3638
POSTAL DISTRICT	WHITTIER
CITY	WHITTIER
ENGINEER WORK BY	C.F.F. DATE AUG. '50
CHECKED BY	M.A.B. DATE AUG. '50
DISTRIBUTION MADE	DATE

50-33

E-49

IN RE CHANGE OF NAMES OF CERTAIN STREETS:) Minute Book 364, Page 123
 ORDER APPROVING RECOMMENDATIONS OF) September 26, 1950
REGIONAL PLANNING COMMISSION.) (for map see page 181)

On motion of Supervisor Darby, unanimously carried, and in accordance with a recommendation by the Regional Planning Commission, it is ordered that the following street name changes be and the same are hereby authorized, to wit:

- 34 The name of DEL RIO AVENUE, extending westerly from Ninth Avenue, as shown on map of Tract No. 13780, recorded in Book 275, Page 9 et seq. of Maps, in the office of the Recorder of the County of Los Angeles, to the westerly line of Tract No. 15233, recorded in Book 332, pages 29-30 of said Maps, is changed to DAINES DRIVE.

Copied by Hestetler, Oct. 26, 1950; compared by Runco.

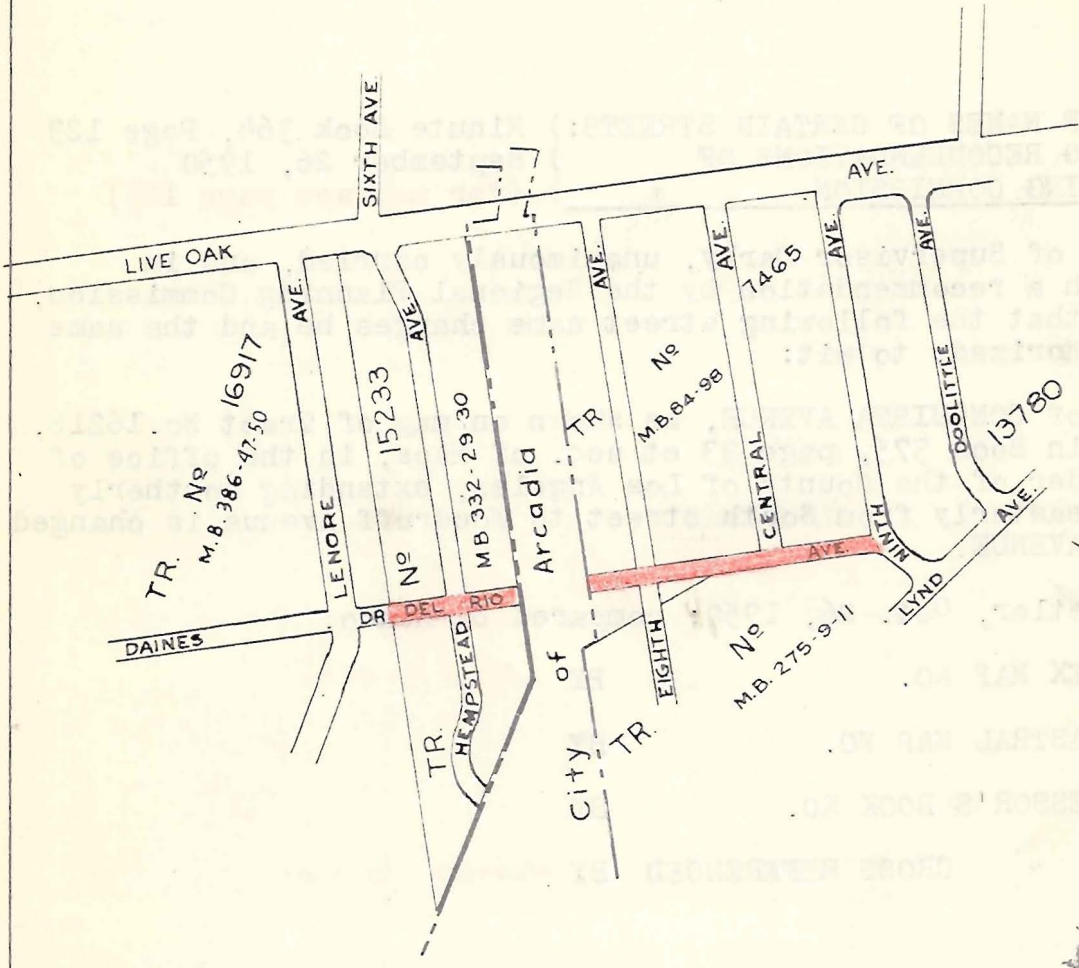
PLATTED ON INDEX MAP NO. BY

PLATTED ON CADASTRAL MAP NO. BY

PLATTED ON ASSESSOR'S BOOK NO. BY

CHECKED BY CROSS REFERENCED BY RUNCO 10-3-51

New Name: **DAINES DRIVE**
Old Name: **DEL RIO AVE.**



Scale: 1" = 600'

THIS MAP BELONGS IN E: 49-181

OFFICE OF COUNTY ENGINEER & SURVEYOR
COUNTY OF LOS ANGELES, CALIFORNIA

STREET NAME CHANGE

APPROVED BY BOARD OF SUPERVISORS, DATE **9-26-50**

C. S. INDEX MAP NO. **46-B-3**

CALIFORNIA MAP NO. **-**

HOUSE NUMBERING MAP NO. **2052**

POSTAL DISTRICT **EL MONTE-ARCADIA**

LOCALITY **S. ARCADIA**

OFFICE WORK BY **C.F.F.** DATE **AUG '50**

CHECKED BY **M.A.B.** DATE **AUG. 50**

DISTRIBUTION MADE DATE **-**

50-34

IN RE CHANGE OF NAMES OF CERTAIN STREETS:) Minute Book 364, Page 123
 ORDER APPROVING RECOMMENDATIONS OF) September 26, 1950
REGIONAL PLANNING COMMISSION.) (for map see page 183)

On motion of Supervisor Darby, unanimously carried, and in accordance with a recommendation by the Regional Planning Commission, it is ordered that the following street name changes be and the same are hereby authorized, to wit:

- 35 The name of CONQUISTA AVENUE, as shown on map of Tract No. 16218, recorded in Book 375, page 33 et seq. of Maps, in the office of the recorder of the County of Los Angeles, extending southerly and southeasterly from ~~South~~ Street to Woodruff Avenue is changed to OCANA AVENUE.

Copied by Hostetler, Oct. 26, 1950; compared by Runco.

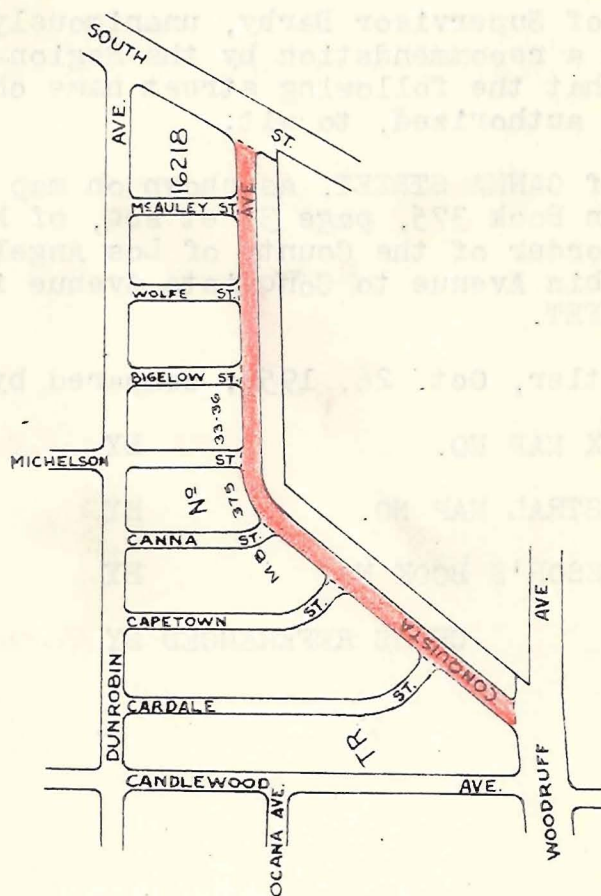
PLATTED ON INDEX MAP NO. 33 BY *Fitch 10-26-50*

PLATTED ON CADASTRAL MAP NO. BY

PLATTED ON ASSESSOR'S BOOK NO. BY

CHECKED BY CROSS REFERENCED BY *Runco 10-1-51*

New Name: **OCANA AVENUE**
 Old Name: **CONQUISTA AVE.**



Scale: 1"=600'

OFFICE OF COUNTY ENGINEER & SURVEYOR	
COUNTY OF LOS ANGELES, CAL.	
STREET NAME CHANGE	
APPROVED BY BOARD OF SUPERVISORS:	DATE 9-26-50
C. S. INDEX MAP NO.	33-B-6
CADASTRAL MAP NO.	-
HOUSE NUMBERING MAP NO.	3002
POSTAL DISTRICT	BELLFLOWER - LONG BEACH - LAKEWOOD
LOCALITY	LAKEWOOD
OFFICE WORK BY C.F.F.	DATE Aug '50
CHECKED BY M.A.B.	DATE Aug '50
DISTRIBUTION MADE	DATE

50-35

IN RE CHANGE OF NAMES OF CERTAIN STREETS:) Minute Book 364, Page 123
 ORDER APPROVING RECOMMENDATIONS OF) September 26, 1950
REGIONAL PLANNING COMMISSION.) (for map see page 185)

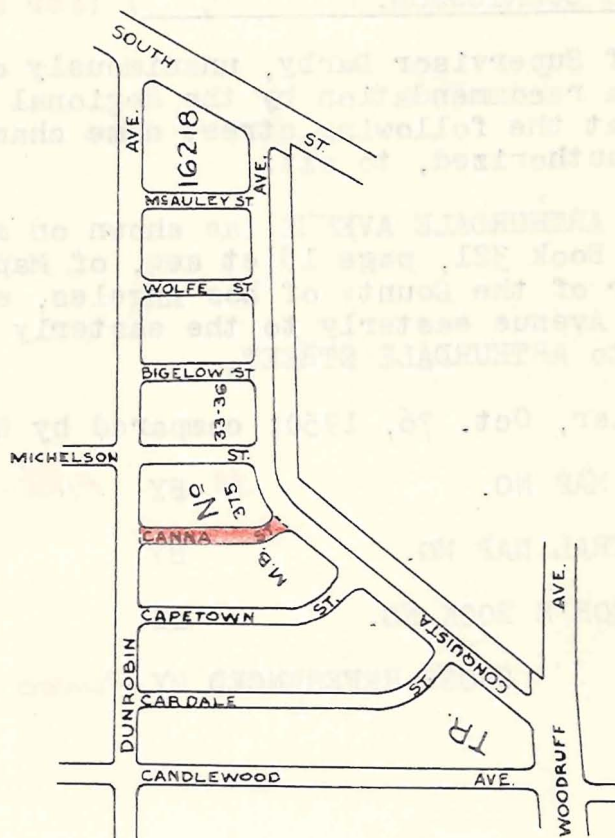
On motion of Supervisor Darby, unanimously carried, and in accordance with a recommendation by the Regional Planning Commission, it is ordered that the following street name changes be and the same are hereby authorized, to wit:

- 36 The name of CANNA STREET, as shown on map of Tract No. 16218, recorded in Book 375, page 33 et seq, of Maps, in the office of the Recorder of the County of Los Angeles, extending easterly from Dunrobin Avenue to Conquista Avenue is changed to CANDOR STREET.

Copied by Hostetler, Oct. 26, 1950; compared by Runco.

PLATTED ON INDEX MAP NO.	33 BY <i>Fitch-10-26-50</i>
PLATTED ON CADASTRAL MAP NO.	BY
PLATTED ON ASSESSOR'S BOOK NO.	BY
CHECKED BY	CROSS REFERENCED BY <i>Runco 10-1-51</i>

New Name: **CANDOR STREET**
 Old Name: **CANNA ST.**



OFFICE OF COUNTY ENGINEER & SUPERVISOR
 COUNTY OF LOS ANGELES, CAL.

STREET NAME CHANGE

APPROVED BY BOARD OF SUPERVISORS: DATE **9-26-50**

C. S. INDEX MAP NO. 33-8-6

CADASTRAL MAP NO. -

HOUSE NUMBERING MAP NO. 3002

POSTAL DISTRICT BELLFLOWER - LAKEWOOD - LONG BEACH

LOCALITY LAKEWOOD

OFFICE WORK BY C.F.F. DATE Aug. '50

CHECKED BY M.A.B. DATE Aug. 50

DISTRIBUTION MADE DATE

50-36

E-49

IN RE CHANGE OF NAMES OF CERTAIN STREETS:) Minute Book 364, Page 123
 ORDER APPROVING RECOMMENDATIONS OF) September 26, 1950
 REGIONAL PLANNING COMMISSION.) (for map see page 187)

On motion of Supervisor Darby, unanimously carried, and in accordance with a recommendation by the Regional Planning Commission, it is ordered that the following street name changes be and the same are hereby authorized, to wit:

- 37 The name of ARTHURDALE AVENUE, as shown on map of Tract No. 13109, recorded in Book 321, page 18 et seq, of Maps, in the office of the Recorder of the County of Los Angeles, extending from Charlemagne Avenue easterly to the easterly line of said Tract, is changed to ARTHURDALE STREET.

Copied by Hostetler, Oct. 26, 1950; compared by Runco.

PLATTED ON INDEX MAP NO. 33 BY *Fitch-10-26-50*

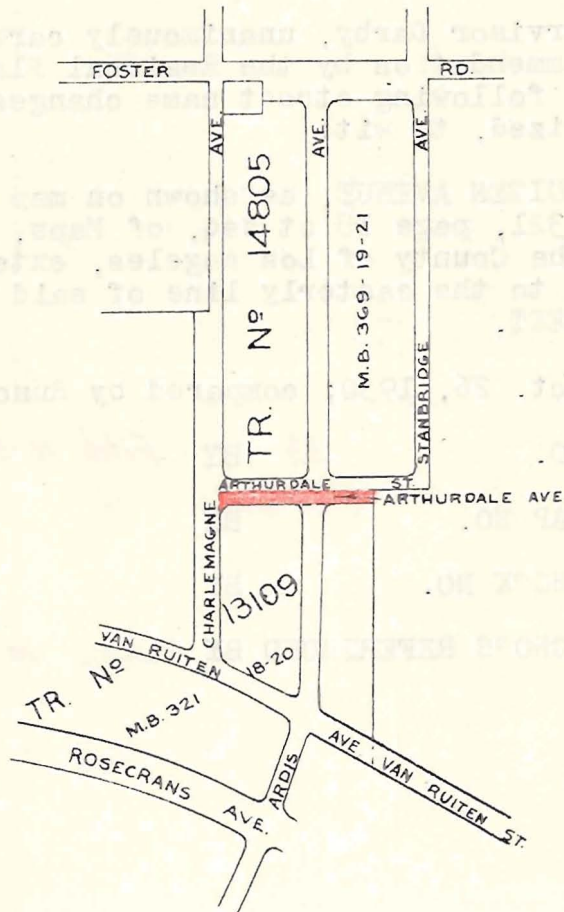
PLATTED ON CADASTRAL MAP NO. BY

PLATTED ON ASSESSOR'S BOOK NO. BY

CHECKED BY CROSS REFERENCED BY *RUNCO 10-2-51*

New Name : **ARTHURDALE STREET**
 Old Name: **ARTHURDALE AVE.**

THIS MAP BELONGS IN E: 49-187



OFFICE OF COUNTY ENGINEER & SURVEYOR
 COUNTY OF LOS ANGELES, CA

STREET NAME CHANGE

APPROVED BY BOARD OF SUPERVISORS: DATE **9-26-50**

C.S. INDEX MAP NO. **33-B-3,4**

CADASTRAL MAP NO. **78B249**

PLAT NUMBERING MAP NO. **3106**

POSTAL DISTRICT **BELLFLOWER**

CITY **BELLFLOWER**

DESIGNED BY **C.E.F.** DATE **8/29/50**

CHECKED BY **A.A.L.** DATE **8-29-50**

DISTRIBUTION MAP DATE

IN RE CHANGE OF NAMES OF CERTAIN STREETS:) Minute Book 364, Page 123
 ORDER APPROVING RECOMMENDATIONS OF) September 26, 1950
REGIONAL PLANNING COMMISSION.) (for map see page 189)

On motion of Supervisor Darby, unanimously carried, and in accordance with a recommendation by the Regional Planning Commission, it is ordered that the following street name changes be and the same are hereby authorized, to wit:

- 38 The name of VAN RUITEN AVENUE, as shown on map of Tract No. 13109, recorded in Book 321, page 18 et seq, of Maps, in the office of the Recorder of the County of Los Angeles, extending easterly from Clark Avenue to the easterly line of said Tract, is changed to VAN RUITEN STREET.

Copied by Hostetler, Oct. 26, 1950; compared by Runco.

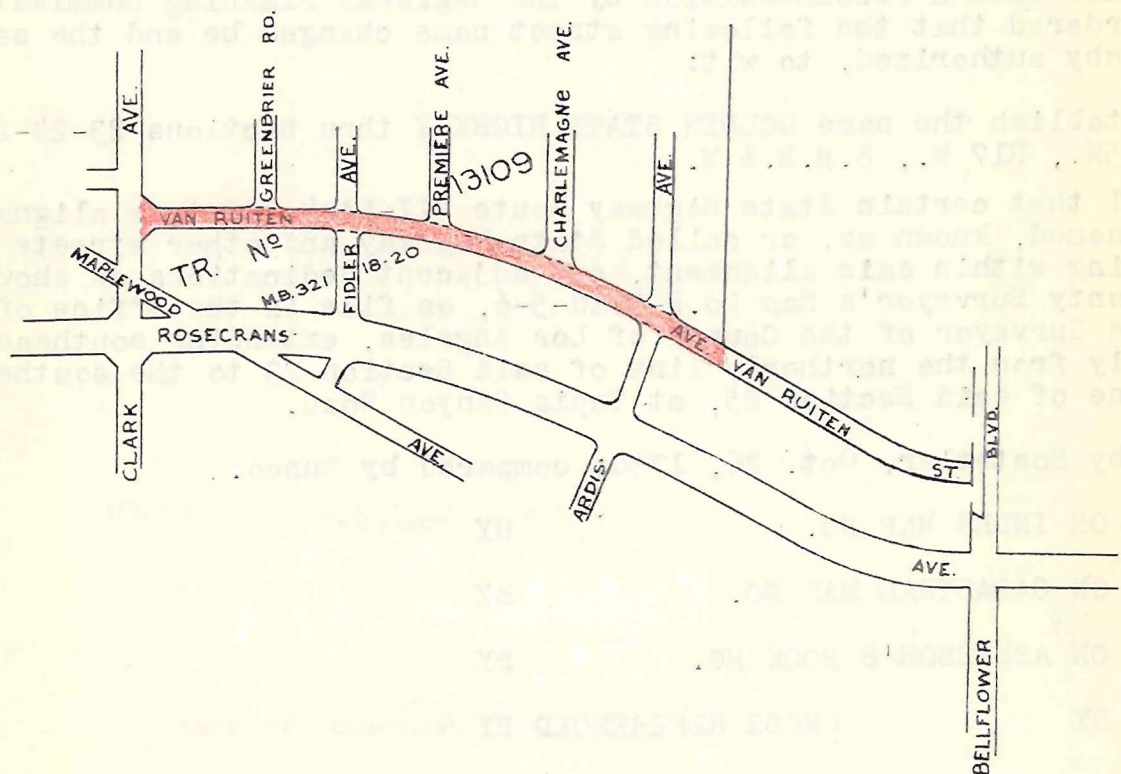
PLATTED ON INDEX MAP NO. 33 BY Fitch-10-26-50

PLATTED ON CADASTRAL MAP NO. BY

PLATTED ON ASSESSOR'S BOOK NO. BY

CHECKED BY CROSS REFERENCED BY RUNCO 10-2-51

New Name: **VAN RUITEN STREET**
 Old Name: **VAN RUITEN AVE.**



OFFICE OF COUNTY ENGINEER & SURVEYOR
 COUNTY OF LOS ANGELES, CAL.

STREET NAME CHANGE

APPROVED BY BOARD
 OF SUPERVISORS. DATE **9-26-50**
 C. S. INDEX MAP NO. **33-A-3,4**
 CADASTRAL MAP NO. **75 B 249, 75 B 245**
 HOUSE NUMBERING MAP NO. **3106**
 POSTAL DISTRICT **BELLFLOWER**
 LOCALITY **BELLFLOWER**
 OFFICE WORK BY: **C.F.F.** DATE **8/29/50**
 CHECKED BY: **M.A.D.** DATE **8-30-50**
 DISTRIBUTION MADE DATE



Scale: 1" = 600'

50-38

IN RE CHANGE OF NAMES OF CERTAIN STREETS:) Minute Book 364, Page 123
 ORDER APPROVING RECOMMENDATIONS OF) September 26, 1950
REGIONAL PLANNING COMMISSION.) (for map see page 191)

On motion of Supervisor Darby, unanimously carried, and in accordance with a recommendation by the Regional Planning Commission, it is ordered that the following street name changes be and the same are hereby authorized, to wit:

39 Establish the name GOLDEN STATE HIGHWAY thru Sections 23-24-25, T.5N., R17 W., S.B.B. & M.

All that certain State Highway Route VII-LA-4-A&G (new alignment) unnamed, known as, or called State Highway and other streets lying within said alignment, and adjacent dedications as shown on County Surveyor's Map No. B-2010-5-6, on file in the office of the Surveyor of the County of Los Angeles, extending southeasterly from the northerly line of said Section 23 to the southerly line of said Section 25, at Tapia Canyon Road.

Copied by Hostetler, Oct. 26, 1950; compared by Runco.

PLATTED ON INDEX MAP NO.

17 BY *Fenster 11-30-50*

PLATTED ON CADASTRAL MAP NO.

BY

PLATTED ON ASSESSOR'S BOOK NO.

BY

CHECKED BY

CROSS REFERENCED BY *Runco 10-2-51*


THIS MAP BELONGS IN E: 49-191

23

CSB 2010-6

HIGHWAY
8 HIGHWAY

T.5N. R.17W.



24

NEW NAME: **GOLDEN STATE HIGHWAY**
OLD NAME: STATE HIGHWAY (UNNAMED)

VIOLIN
CANYON RD.

CSB 2010-6

PARKER

CSB 2010-5

STATE

ROAD

GOLDEN

STATE
OLD RIDGE ROUTE

25

TAPIA
CANYON
ROAD

SCALE 1 INCH=1000 FEET

OFFICE OF COUNTY ENGINEER & SURVEYOR
COUNTY OF LOS ANGELES, CAL.

STREET NAME CHANGE

APPROVED BY BOARD OF SUPERVISORS: DATE **9-26-50**

C. S. INDEX MAP NO. 17

CADASTRAL MAP NO.

HOUSE NUMBERING MAP NO. S-285

POSTAL DISTRICT SAUGUS

LOCALITY CASTAIC

OFFICE WORK BY I.B. DATE 8-25-50

CHECKED BY M.A.B. DATE 8-28-50

DISTRIBUTION MADE DATE

50-39

E-49

IN RE CHANGE OF NAMES OF CERTAIN STREETS:) Minute Book 364, Page 123
 ORDER APPROVING RECOMMENDATIONS OF) September 26, 1950
 REGIONAL PLANNING COMMISSION.) (for map see page 193)

On motion of Supervisor Darby, unanimously carried, and in accordance with a recommendation by the Regional Planning Commission, it is ordered that the following street name changes be and the same are hereby authorized, to wit:

40 Change the name of a portion of GOLDEN STATE HIGHWAY in Sections 23-24-25, T5N, R17W, SBB & M, to CASTAIC ROAD.

All that certain portion of Golden State Highway, formerly State Highway Route VII-LA-4-A&G (old alignment) and other streets lying within said alignment and adjacent thereto, as shown on County Surveyor's Map No. B-2010 5-6, on file in the office of the Surveyor of the County of Los Angeles, extending northwesterly from Engineer Station 264+27.36 on the 132 ft. roadway shown on said County Surveyor's Map No. B-2010-5, to a line 196.74 ft. northwesterly from Engineer Station 83+31.03 on the 100 ft roadway shown on aforesaid maps.

Copied by Hostetler, Oct. 26, 1950; compared by Bunco.

PLATTED ON INDEX MAP NO. 17 BY Fenster 11-30-50

PLATTED ON CADASTRAL MAP NO. BY

PLATTED ON ASSESSOR'S BOOK NO. BY

CHECKED BY CROSS REFERENCED BY Bunco 10-2-51

23

HIGHWAY


CSB 2010-6

E. HIGHWAY

STA. 83+3103

T.5N.

R.17W.



24

VIOLIN

CANYON ROAD

NEW NAME: CASTAIC ROAD

OLD NAME: GOLDEN STATE HIGHWAY
(OLD ROAD)

PARKER

STATE

CSB 2010-5

GOLDEN STATE

ROAD

CSB 2010-6

OLD RIDGE ROUTE

25

STA 264+2736

TAPIA CANYON ROAD

SCALE 1 INCH = 1000 FEET

OFFICE OF COUNTY ENGINEER & SURVEYOR
COUNTY OF LOS ANGELES, CAL.

STREET NAME CHANGE

APPROVED BY BOARD OF SUPERVISORS: DATE 9-26-50

C. S. INDEX MAP NO. 17

CADASTRAL MAP NO. -

HOUSE NUMBERING MAP NO. S-285

POSTAL DISTRICT SAUGUS

LOCALITY CASTAIC

OFFICE WORK BY I.B. DATE 8-25-50

CHECKED BY MAB DATE 8-25-50

DISTRIBUTION LOGS DATE E49

50-40

IN RE CHANGE OF NAMES OF CERTAIN STREETS:) Minute Book 364, Page 123
 ORDER APPROVING RECOMMENDATIONS OF) September 26, 1950
REGIONAL PLANNING COMMISSION.) (for map see page 195)

On motion of Supervisor Darby, unanimously carried, and in accordance with a recommendation by the Regional Planning Commission, it is ordered that the following street name changes be and the same are hereby authorized, to wit:

- 41 Establish the name of ELIZABETH LAKE CANYON ROAD in Sections 24 & 25, T5N, R17W, SBB&M.

All that certain portion of road unnamed, known as or called Old Ridge Route as shown on County Surveyor's Map Nos. 8013-1 and 8044 on file in the office of the Surveyor of the County of Los Angeles, extending northerly from a line drawn at right angles to said road from the intersection of the westerly line of aforesaid road with the northeasterly line of Golden State Highway (old alignment) as shown on County Surveyor's Map No. B-2010-6 on file in the office of the Surveyor of the County of Los Angeles, to a line drawn at right angles to said Old Ridge Route from the intersection of the northeasterly line of said last mentioned road with the northwesterly line of Elizabeth Lake Canyon Road (County Surveyor's Map No. 8773-1 on file in the office of the Surveyor of the County of Los Angeles.)

Copied by Hostetler, Oct. 26, 1950; compared by Runco.

PLATTED ON INDEX MAP NO.

17 BY *Fensler* 11-30-50

PLATTED ON CADASTRAL MAP NO.

BY

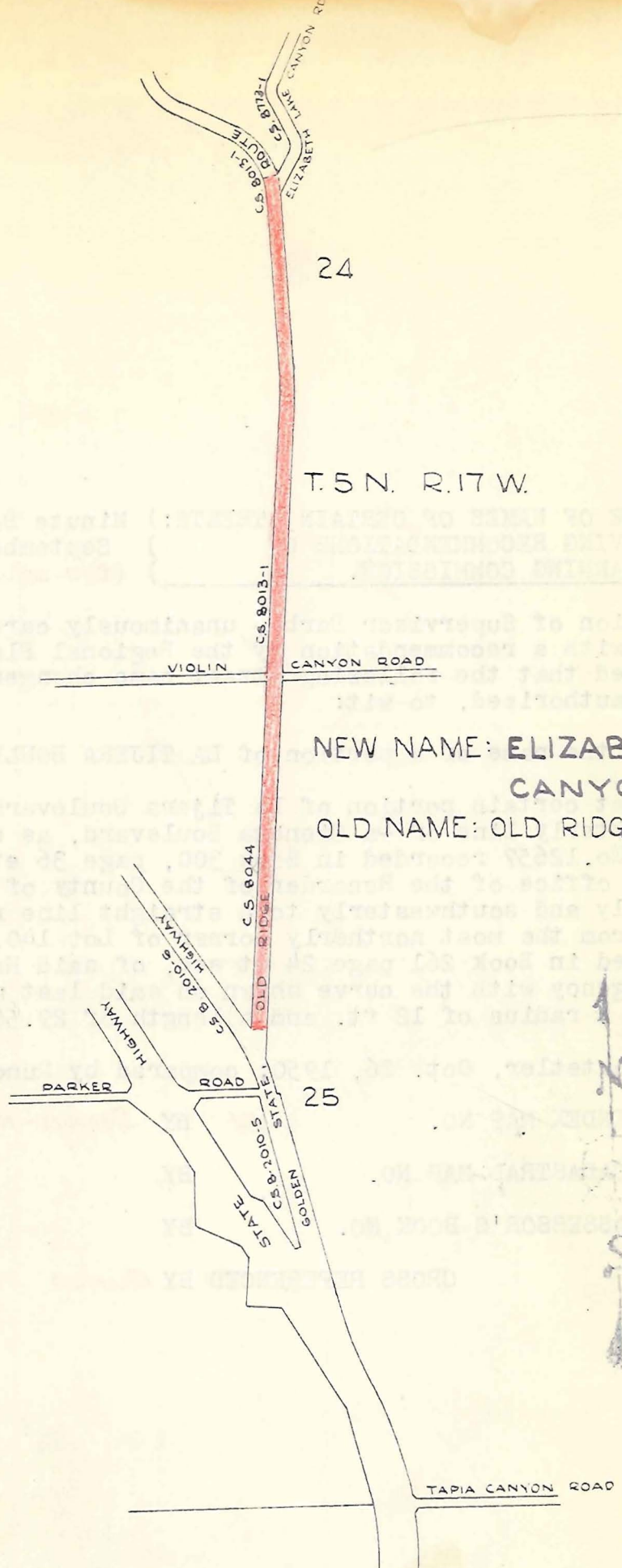
PLATTED ON ASSESSOR'S BOOK NO.

BY

CHECKED BY

CROSS REFERENCED BY *Runco* 10-2-51

THIS MAP BELONGS IN E: 49-195



SCALE 1 INCH = 1000 FEET
OFFICE OF COUNTY ENGINEER & SURVEYOR
COUNTY OF LOS ANGELES, CAL.
STREET NAME CHANGE
APPROVED BY BOARD OF SUPERVISORS: DATE 9-26-50
C. S. INDEX MAP NO. 17
CADASTRAL MAP NO. -
HOUSE NUMBERING MAP NO. -
POSTAL DISTRICT SAUGUS
LOCALITY CASTAIC
OFFICE WORK BY I.B. DATE 8-25-50
CHECKED BY M.A.B. DATE 8-28-50
DISTRIBUTION MADE DATE E-49

50-41

IN RE CHANGE OF NAMES OF CERTAIN STREETS:) Minute Book 364, Page 123
 ORDER APPROVING RECOMMENDATIONS OF) September 26, 1950
REGIONAL PLANNING COMMISSION.) (for map see page 197)

On motion of Supervisor Darby, unanimously carried, and in accordance with a recommendation by the Regional Planning Commission, it is ordered that the following street name changes be and the same are hereby authorized, to wit:

42 Change the name of a portion of LA TIJERA BOULEVARD to 59th Street.

All that certain portion of La Tijera Boulevard, extending from the westerly line of La Cienega Boulevard, as shown on map of Tract No. 12657 recorded in Book 300, page 36 et seq, of Maps, in the office of the Recorder of the County of Los Angeles, westerly and southwesterly to a straight line running northwesterly from the most northerly corner of Lot 140, Tract No. 15839 recorded in Book 261 page 24 et seq, of said Maps, to its point of tangency with the curve shown on said last mentioned maps having a radius of 12 ft. and a length of 29.56 ft.

Copied by Hostetler, Oct. 26, 1950; compared by Runco.

PLATTED ON INDEX MAP NO. 24 BY *Danvers - 10-11-50*

PLATTED ON CADASTRAL MAP NO. BY

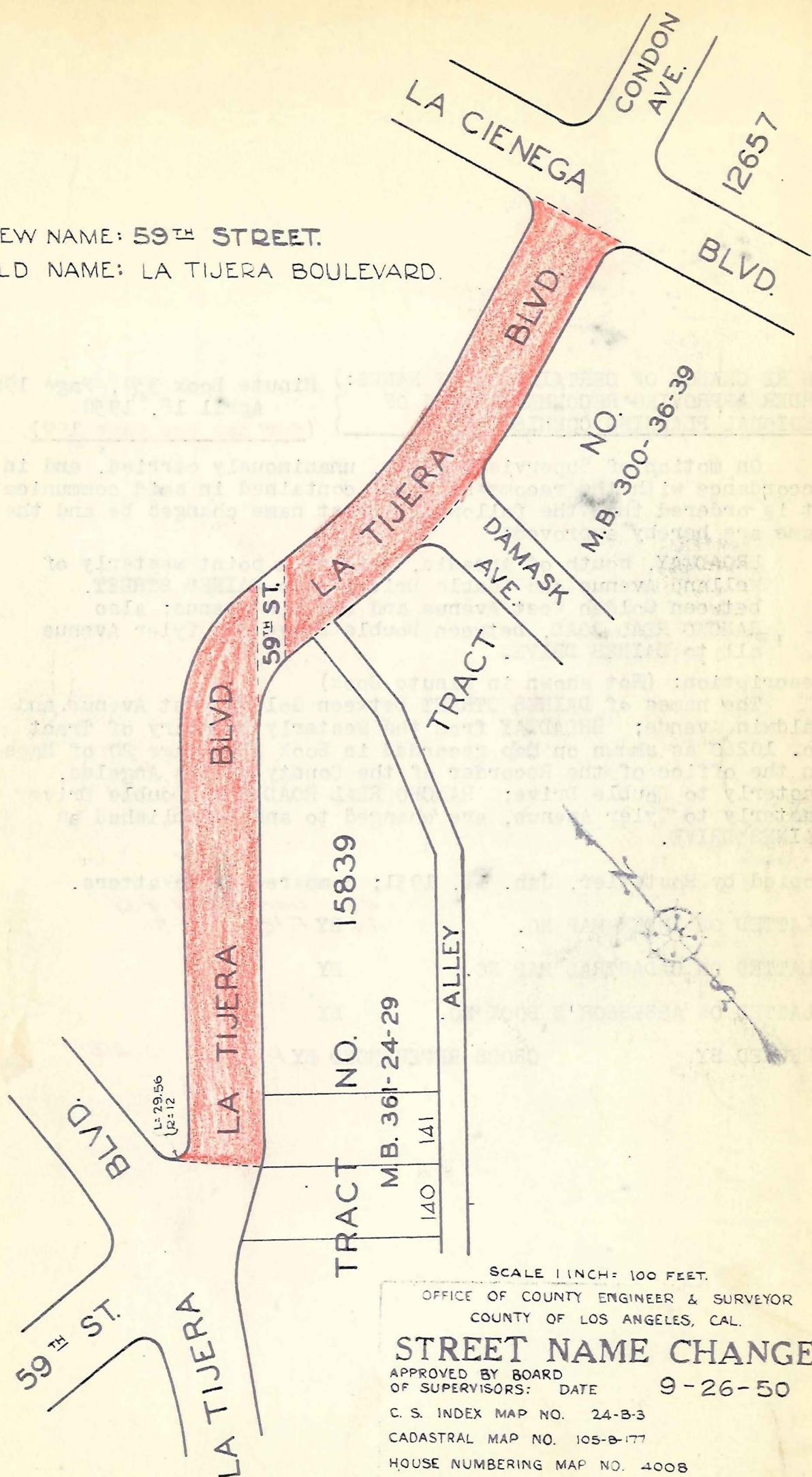
PLATTED ON ASSESSOR'S BOOK NO. BY

CHECKED BY CROSS REFERENCED BY *RUNCO 10-3-51*

THIS MAP BELONGS IN E: 49-197

NEW NAME: 59TH STREET.

OLD NAME: LA TIJERA BOULEVARD.



SCALE 1 INCH = 100 FEET.

OFFICE OF COUNTY ENGINEER & SURVEYOR
COUNTY OF LOS ANGELES, CAL.**STREET NAME CHANGE**APPROVED BY BOARD
OF SUPERVISORS: DATE 9-26-50

C. S. INDEX MAP NO. 24-B-3

CADASTRAL MAP NO. 105-B-177

HOUSE NUMBERING MAP NO. 4008

POSTAL DISTRICT LOS ANGELES

LOCALITY BALDWIN HILLS

OFFICE WORK BY I.B.

DATE 8-28-50

CHECKED BY M.A.B.

DATE 8-29-50

DISTRIBUTION MADE

DATE.

50-42

E-49

IN RE CHANGE OF CERTAIN STREET NAMES:) Minute Book 359, Page 196
 ORDER APPROVING RECOMMENDATIONS OF) April 18, 1950
 REGIONAL PLANNING COMMISSION:) (for map see page 199)

On motion of Supervisor Darby, unanimously carried, and in accordance with the recommendations contained in said communication, it is ordered that the following street name changes be and the same are hereby approved:

BROADWAY, south of Arcadia, between a point westerly of Welland Avenue and Double Drive; Also DAINES STREET, between Golden West Avenue and Baldwin Avenue; also RANCHO REAL ROAD, between Double Drive and Tyler Avenue all to DAINES DRIVE.

Description: (Not shown in Minute Book)

The names of DAINES STREET between Golden West Avenue and Baldwin Avenue; BROADWAY from the westerly boundary of Tract No. 10260 as shown on map recorded in Book 219, Page 20 of Maps, in the office of the Recorder of the County of Los Angeles, easterly to Double Drive; RANCHO REAL ROAD from Double Drive easterly to Tyler Avenue, are changed to and established as DAINES DRIVE.

Copied by Hostetler, Jan. 28, 1951; compared by McWatters.

PLATTED ON INDEX MAP NO.

46 Danvers 4-4-51
44 BY Fitch 2-9-51

PLATTED ON CADASTRAL MAP NO.

BY

PLATTED ON ASSESSOR'S BOOK NO.

BY

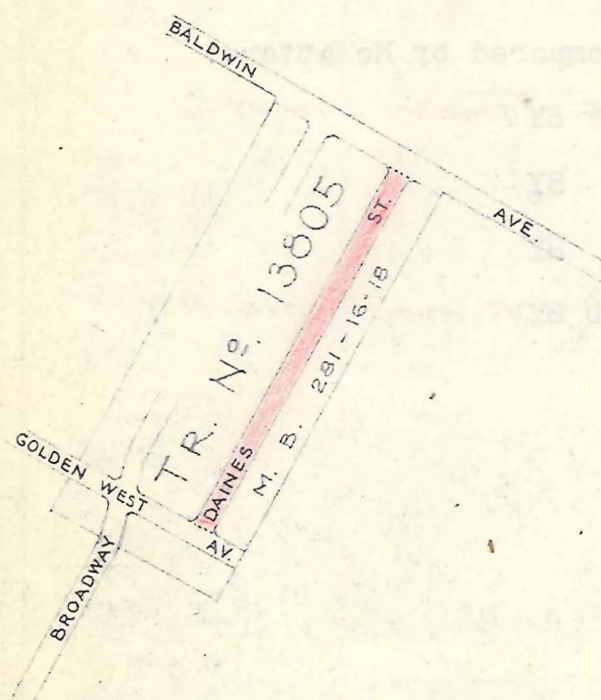
CHECKED BY

CROSS REFERENCED BY Runco 10-4-51

NEW NAME: DAINES DR.

OLD NAME: { RANCHO REAL RD.
BROADWAY
DAINES ST.

That portion of BROADWAY, a private street, lying between MC CULLOCH AVE. and the Wly bdy. of TR. N^o 10260 M.B. 219-20 is to be known as DAINES DR.



OFFICE OF COUNTY ENGINEER & SURVEYOR
COUNTY OF LOS ANGELES, CAL.

STREET NAME CHANGE

APPROVED BY BOARD

OF SUPERVISORS : DATE APRIL 18, 1950

C.S. INDEX MAP NO. 44-40

CADASTRAL MAP NO. 147-B-269

HOUSE NUMBERING MAP NO. 2008, 2050

POSTAL DISTRICT TEMPLE CITY

LOCALITY TEMPLE CITY

OFFICE WORK BY R.L.S. DATE 4/29/50

CHECKED BY M.A.B. DATE 4/29/50

DISTRIBUTION MADE DATE E-49

IN RE CHANGE OF CERTAIN STREET NAMES:) Minute Book 359, Page 196
 ORDER APPROVING RECOMMENDATIONS OF) April 18, 1950
 REGIONAL PLANNING COMMISSION:) (for map see page 201)

On motion of Supervisor Darby, unanimously carried, and in accordance with the recommendations contained in said communication, it is ordered that the following street name changes be and the same are hereby approved:

La MERCED ROAD between the intersection with Potrero Grande Drive and San Gabriel Blvd. to POTRERO GRANDE DRIVE.

Description: (not shown in Minute Book)

The names of La MERCED ROAD and MESA DRIVE lying between San Gabriel Boulevard and Falling Leaf Avenue are changed to POTRERO GRANDE DRIVE.

The limit of Falling Leaf Avenue is described as follows:

Beginning at the most southerly corner of Lot 9, Tract No. 701, as shown on map recorded in Book 16, pages 110 and 111, of Maps in the office of the Recorder of the County of Los Angeles; thence northwesterly along the southwesterly line of said lot a distance of 82.90 feet to an angle point therein; thence westerly in a direct line to the most easterly corner of Lot 64, said tract; thence northwesterly to the southerly line of La Merced Road; thence northeasterly in a direct line to Falling Leaf Avenue at the southeasterly corner of Lot 26, Tract No. 7123 as shown on map recorded in Book 82, pages 72 and 74 of Maps, Records of said County.

Copied by Hostetler, Jan. 18, 1951; compared by McWatters.

PLATTED ON INDEX MAP NO.

36 BY *Tensler 2-14-51*

PLATTED ON CADASTRAL MAP NO.

BY

PLATTED ON ASSESSOR'S BOOK NO.

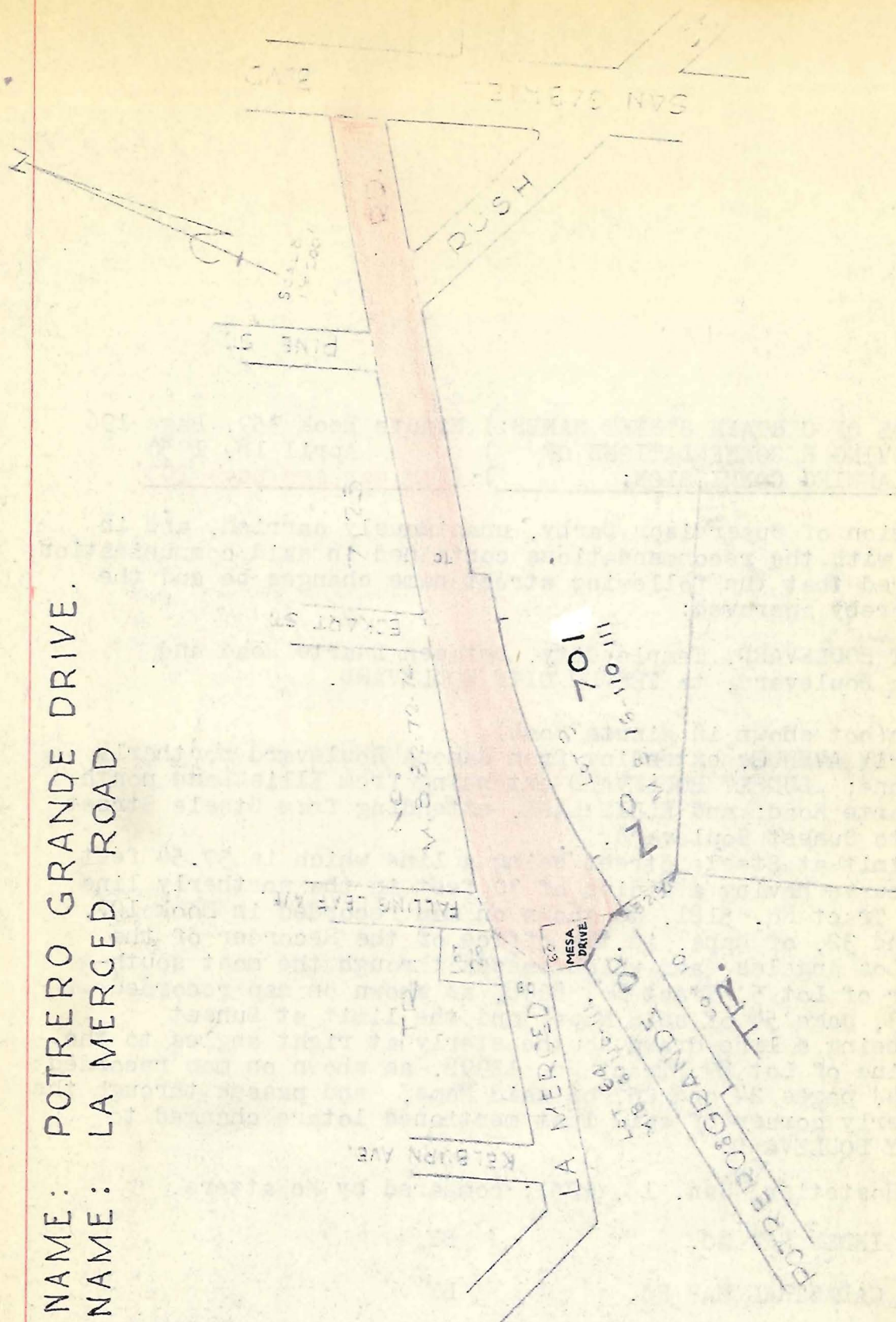
BY

CHECKED BY

CROSS REFERENCED BY *Runco 10-4-51*

THIS MAP BELONGS IN E: 49-201

NEW NAME: POTRERO GRANDE DRIVE.
 OLD NAME: LA MERCED ROAD



OFFICE OF COUNTY ENGINEER & SURVEYOR
 COUNTY OF LOS ANGELES, CAL.

STREET NAME CHANGE

APPROVED BY BOARD
 OF SUPERVISORS : DATE APR. 18, 1950
 C.S. INDEX MAP NO. 32 D-1
 CADASTRAL MAP NO. 125 2 137
 HOUSE NUMBERING MAP NO. 2278
 POSTAL DISTRICT SAN 6782
 LOCALITY SAN 6782
 OFFICE WORK BY M. S. DATE 4-21-50
 CHECKED BY R. L. S. DATE 4-21-50
 DISTRIBUTION MADE E-49 DATE E-49

IN RE CHANGE OF CERTAIN STREET NAMES:) Minute Book 359, Page 196
ORDER APPROVING RECOMMENDATIONS OF) April 18, 1950
REGIONAL PLANNING COMMISSION:) (for map see page 203)

On motion of Supervisor Darby, unanimously carried, and in accordance with the recommendations contained in said communication, it is ordered that the following street name changes be and the same are hereby approved:

SUNSET BOULEVARD, Temple City, between Duarte Road and Ramona Boulevard, to TEMPLE CITY BOULEVARD.

Description(not shown in Minute Book)

CLOVERLY AVENUE, extending from Ramona Boulevard northerly to Ellis Lane; SUNSET BOULEVARD extending from Ellis Lane northerly to Duarte Road; and ELLIS LANE, extending from Steele Street northerly to Sunset Boulevard.

The limit at Steele Street being a line which is 39.54 feet along the curve having a radius of 30 feet in the northerly line of Lot 90, Tract No. 5181, as shown on map recorded in Book 107, pages 31 and 32, of Maps, in the office of the Recorder of the County of Los Angeles, and which passes through the most southerly corner of Lot 5, Tract No. 8008, as shown on map recorded in Book 133, page 54 of said Maps, and the limit at Sunset Boulevard being a line drawn southeasterly at right angles to the easterly line of Lot 89, Tract No. 12998, as shown on map recorded in Book 264, pages 24 and 25, of said Maps, and passes through the most southerly corner of said last mentioned lotare changed to TEMPLE CITY BOULEVARD.

Copied by Hostetler, Jan. 18, 1951; compared by McWatters.

PLATTED ON INDEX MAP NO. BY Parsons 2/15/51

PLATTED ON CADASTRAL MAP NO. BY

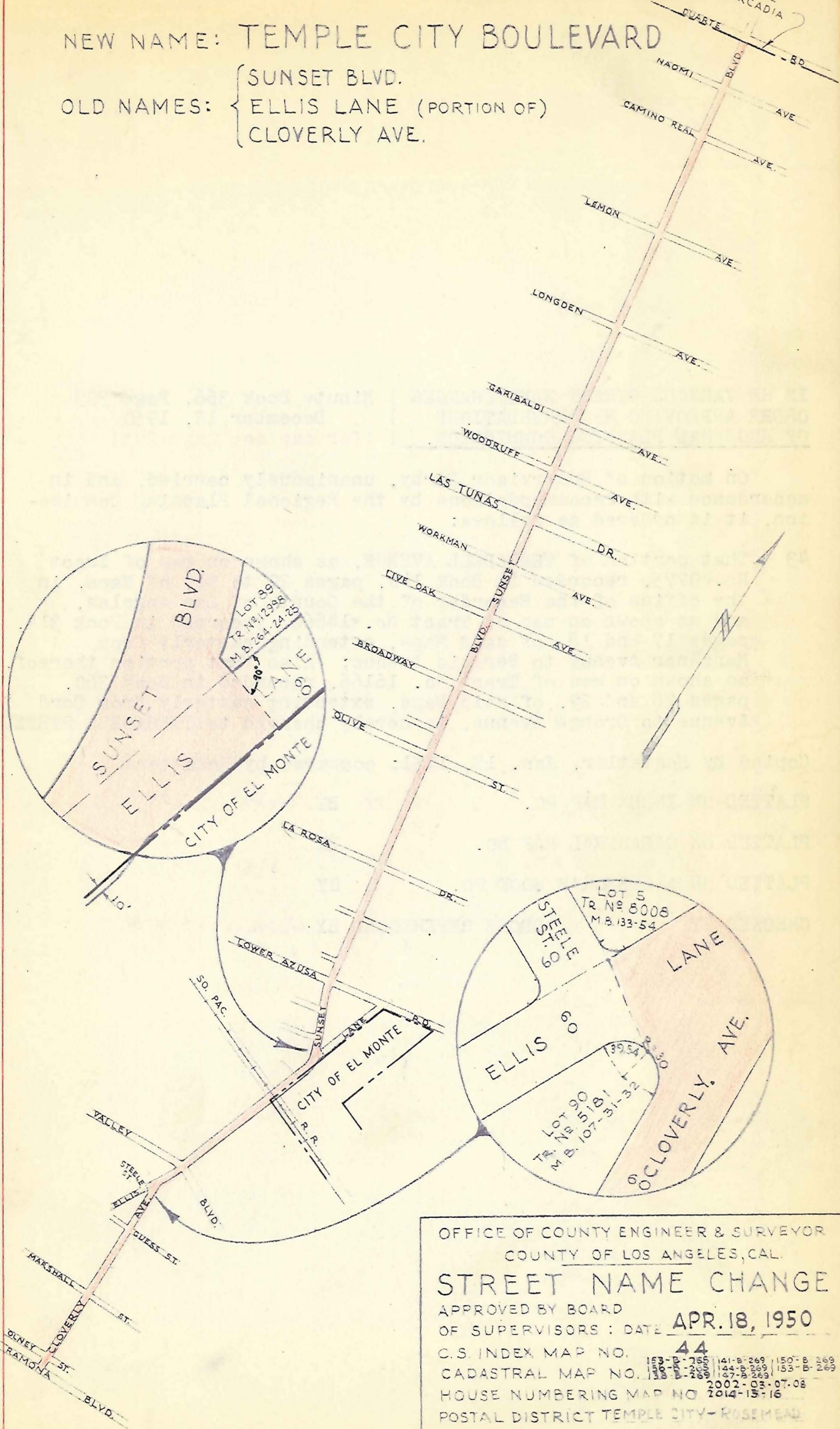
PLATTED ON ASSESSOR'S BOOK NO. BY

CHECKED BY CROSS REFERENCED BY Runco 10-31-51

NEW NAME: TEMPLE CITY BOULEVARD

OLD NAMES: { SUNSET BLVD.
ELLIS LANE (PORTION OF)
CLOVERLY AVE.

THIS MAP BELONGS IN E:49-203



OFFICE OF COUNTY ENGINEER & SURVEYOR
COUNTY OF LOS ANGELES, CAL.

STREET NAME CHANGE

APPROVED BY BOARD
OF SUPERVISORS : DATE APR. 18, 1950

C.S. INDEX MAP NO. 44

CADASTRAL MAP NO. 138-B-269

HOUSE NUMBERING MAP NO. 2002-03-07-08

POSTAL DISTRICT TEMPLE CITY-ROSEMEAD

LOCALITY TEMPLE CITY

OFFICE WORK BY R.L.S. DATE 4/20/50

CHECKED BY M.A.B. DATE 4-21-50

DISTRIBUTION MADE DATE E-49

IN RE VARIOUS STREET NAME CHANGES) Minute Book 366, Page 393
 ORDER APPROVING RECOMMENDATIONS) December 12, 1950
OF REGIONAL PLANNING COMMISSION.) (for map see page 205)

On motion of Supervisor Darby, unanimously carried, and in accordance with recommendations by the Regional Planning Commission, it is ordered as follows:

- 43 That portion of TERRADELL AVENUE, as shown on map of Tract No. 9775, recorded in Book 140, pages 29 to 31, of Maps, in the office of the Recorder of the County of Los Angeles, and as shown on map of Tract No. 14866, recorded in Book 314, pages 17 and 18, of said Maps, extending easterly from Manzanar Avenue to Serapis Avenue; Also that portion thereof, as shown on map of Tract No. 16166, recorded in Book 360, pages 28 and 29, of said Maps, extending easterly from Cord Avenue to Orange Avenue, is hereby changed to TERRADELL STREET.

Copied by Hostetler, Jan. 18, 1951; compared by McWatters.

PLATTED ON INDEX MAP NO.

36 BY *Fensler 2-14-51*

PLATTED ON CADASTRAL MAP NO.

BY

PLATTED ON ASSESSOR'S BOOK NO.

BY

CHECKED BY

CROSS REFERENCED BY *Runco 10-5-51*

NEW NAME:	TERRADELL	STREET
OLD NAME:	TERRADELL	AVENUE.

SUPERVISORIAL DIST NO. 1

SCALE: 1"=600'

OFFICE OF COUNTY ENGINEER & SURVEYOR
COUNTY OF LOS ANGELES, CAL.

STREET NAME CHANGE

APPROVED BY BOARD OF SUPERVISORS: DATE Dec. 12, 1950

C. S. INDEX MAP NO. 36-D-6

CADASTRAL MAP NO.99-B-253, 96-B-253, 96-B-257

HOUSE NUMBERING MAP NO. 3315, 3316, 3317

RIVERA
POSTAL DISTRICT

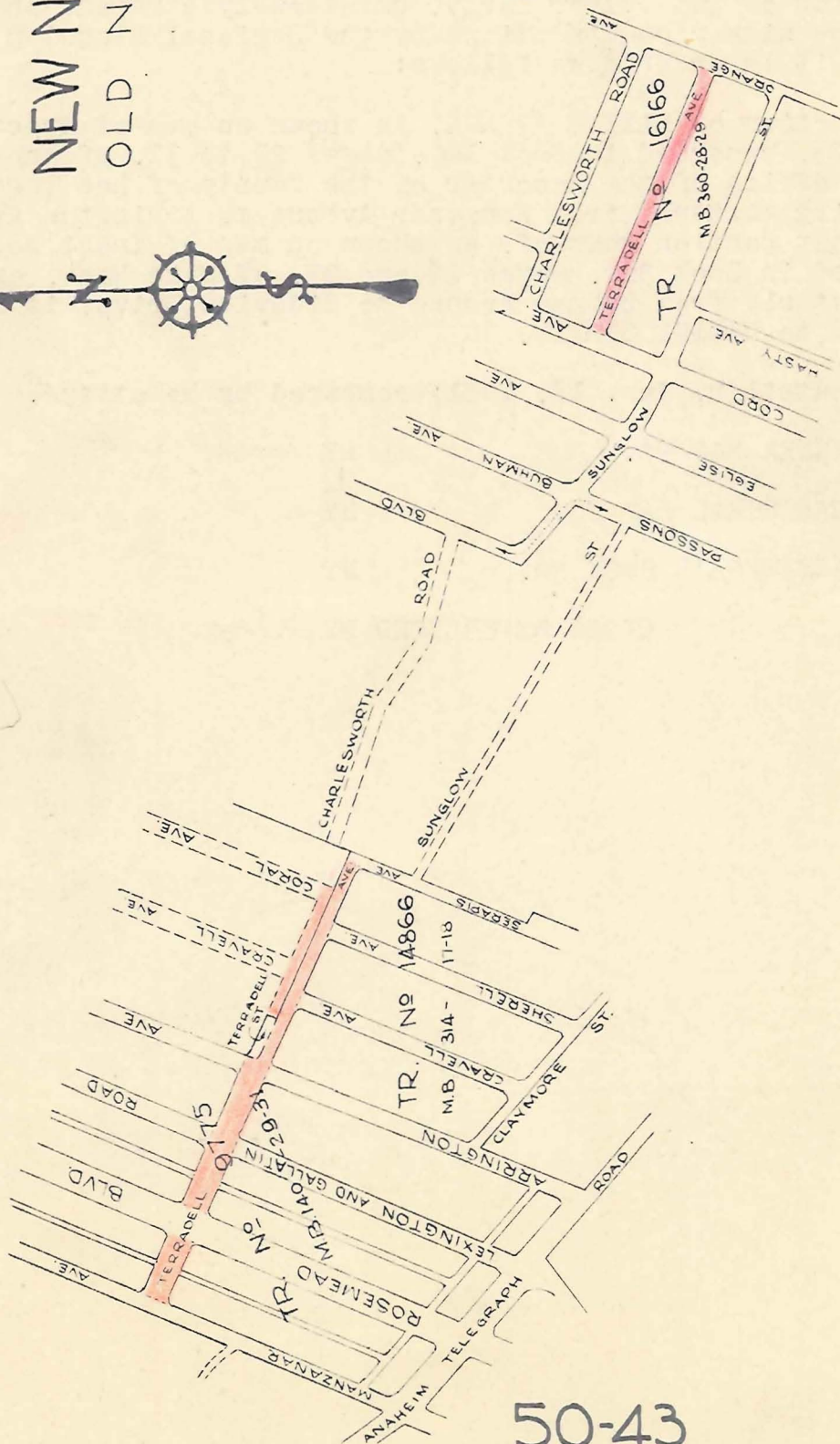

LOCALITY RIVERA

OFFICE WORK BY I. B. DATE 9-12-50

CHECKED BY _____ DATE 10-6-50 M.A.B.

DISTRIBUTION MADE

DATE



50-43

E-4.9

IN RE VARIOUS STREET NAME CHANGES:) Minute Book 366, page 393
 ORDER APPROVING RECOMMENDATIONS) December 12, 1950
OF REGIONAL PLANNING COMMISSION) (for map see page 207)

On motion of Supervisor Darby, unanimously carried, and in accordance with recommendations by the Regional Planning Commission, it is ordered as follows:

- 44 That portion of MAXINE AVENUE, as shown on map of Tract No. 9775, recorded in Book 140, pages 29 to 31, of Maps, in the office of the Recorder of the County of Los Angeles, extending easterly from Manzanar Avenue to Arrington Avenue; Also that portion thereof, as shown on map of Tract No. 16166, recorded in Book 360, pages 28 and 29, of said Maps, extending easterly from Buhman Avenue to Sideview Drive, is hereby changed to MAXINE STREET.

Copied by Hostetler, Jan. 18, 1951; compared by McWatters.

PLATTED ON INDEX MAP NO. 36 BY Fensler 2-14-51

PLATTED ON CADASTRAL MAP NO. BY

PLATTED ON ASSESSOR'S BOOK NO. BY

CHECKED BY CROSS REFERENCED BY Runco 10-5-51

NEW NAME: MAXINE STREET.
OLD NAME: MAXINE AVENUE.

SUPERVISORIAL DIST No. 1

SCALE: 1"=600'

OFFICE OF COUNTY ENGINEER - SURVEY
COUNTY OF LOS ANGELES

STREET NAME CHANGE

APPROVED BY BOARD OF SUPERVISORS: DATE **Dec. 12, 1950**

C. S. INDEX MAP NO. 36-D-6

CADASTRAL MAP NO. 96-B-257, 99-B-253

HOUSE NUMBERING MAP NO. 3315, 3316, 3317

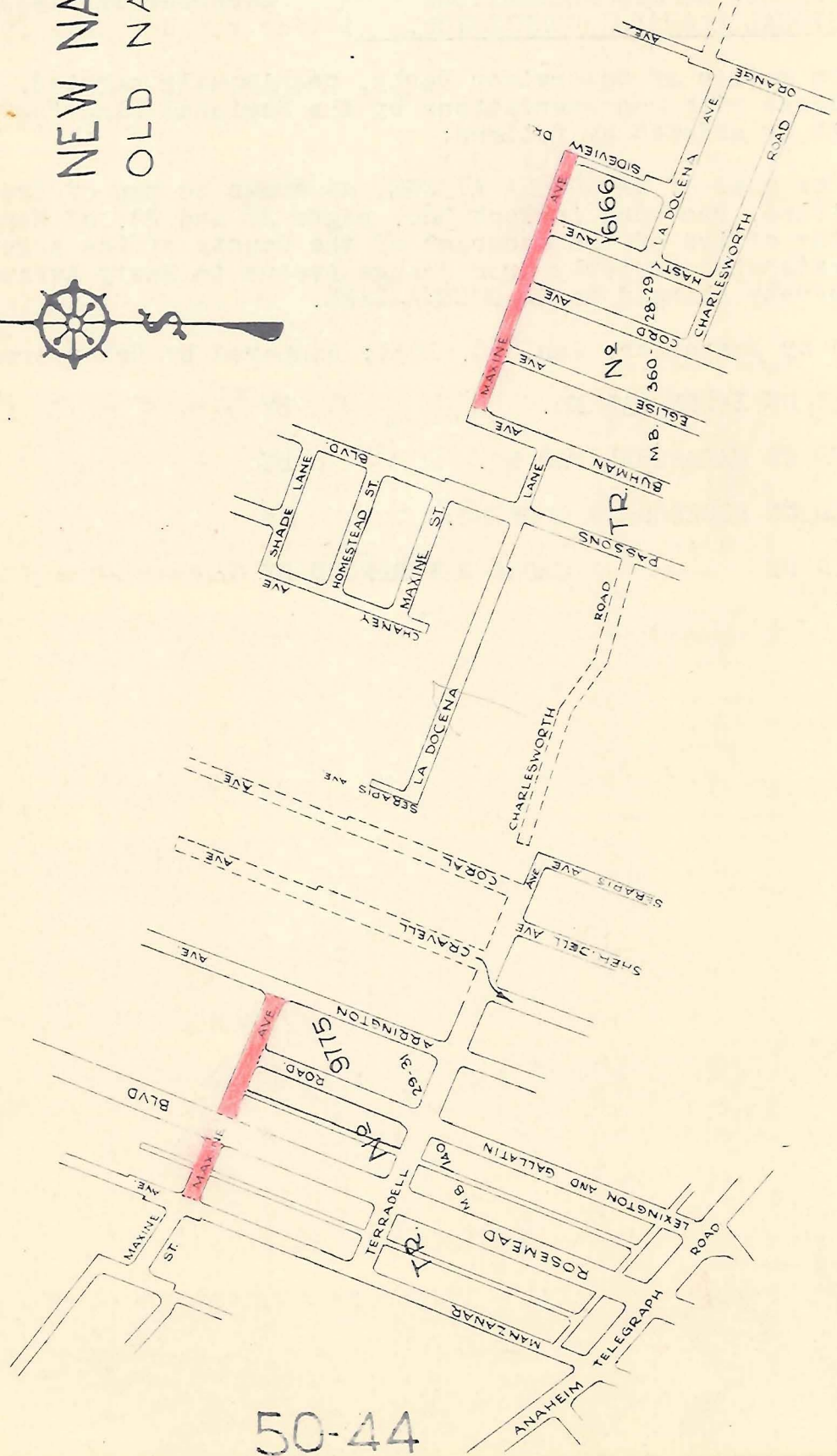

POSTAL DISTRICT RIVERA

LOCALITY RIVERA

OFFICE WORK BY 1 B. DATE 9-13-50

CHECKED BY _____ MA 8
DATE _____ DATE _____

CONTROLLED BY	MADE	DATE
DISTRIBUTION	MADE	DATE



IN RE VARIOUS STREET NAME CHANGES: } Minute Book 366, page 393
 ORDER APPROVING RECOMMENDATIONS } December 12, 1950
OF REGIONAL PLANNING COMMISSION.) (for map see page 209)

On motion of Supervisor Darby, unanimously carried, and in accordance with recommendations by the Regional Planning Commission, it is ordered as follows:

- 45 The name of LA DOCENA AVENUE, as shown on map of Tract No. 16166, recorded in Book 360, pages 28 and 29, of Maps, in the office of the Recorder of the County of Los Angeles, extending westerly from Orange Avenue to Hasty Avenue, is hereby changed to LA DOCENA LANE.

Copied by Hostetler, Jan. 18, 1951; compared by McWatters.

PLATTED ON INDEX MAP NO.

36 BY *Fensler 2-14-51*

PLATTED ON CADASTRAL MAP NO.

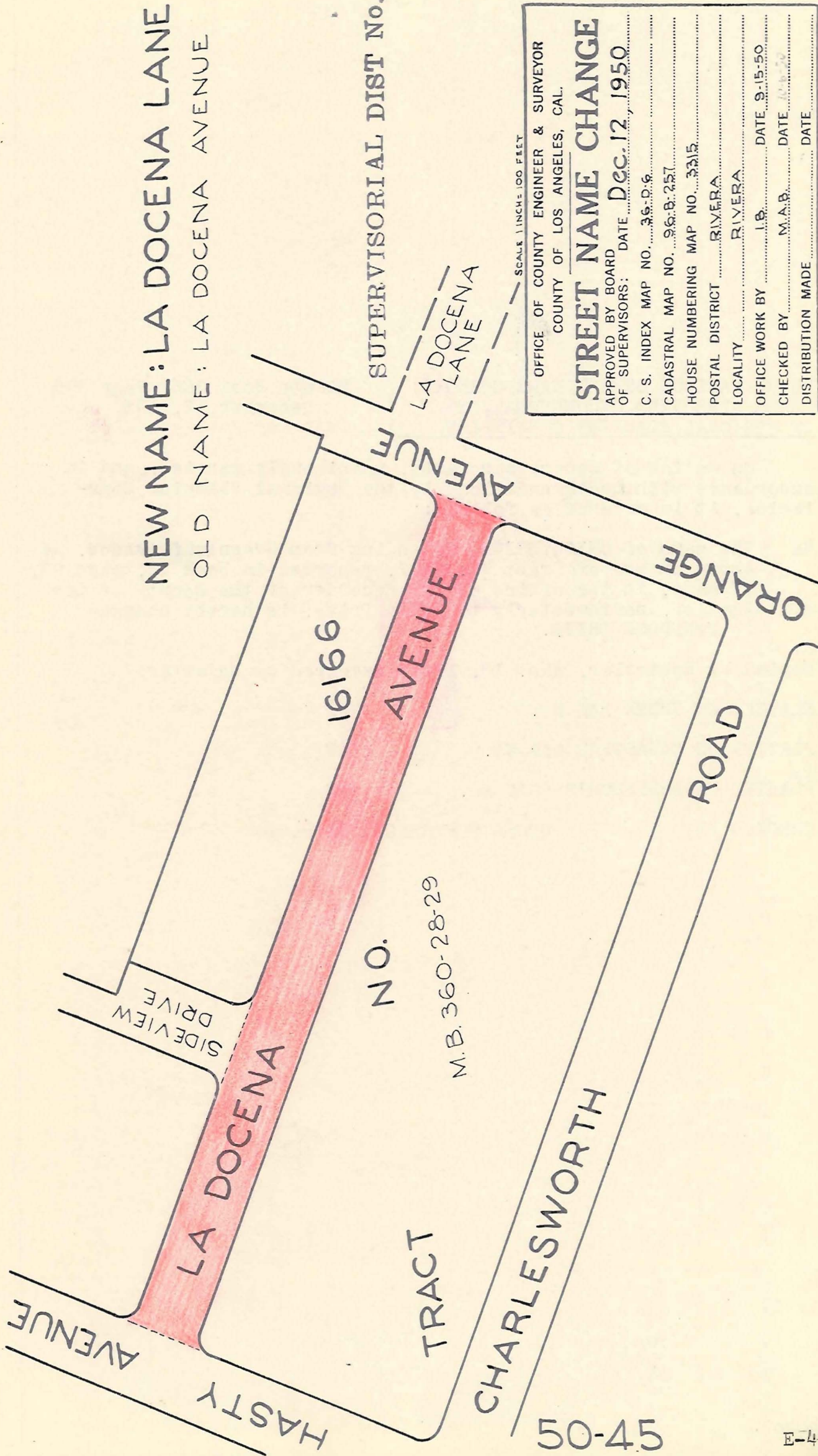
BY

PLATTED ON ASSESSOR'S BOOK NO.

BY

CHECKED BY

CROSS REFERENCED BY *Runco 10-3-51*



IN RE VARIOUS STREET NAME CHANGES:) Minute Book 366, Page 393
 ORDER APPROVING RECOMMENDATIONS) December 12, 1950
OF REGIONAL PLANNING COMMISSION) (for map see page 211)

On motion of Supervisor Darby, unanimously carried, and in accordance with recommendations by the Regional Planning Commission, it is ordered as follows:

- 46 The name of UNION DRIVE, extending from Greenleaf Avenue, as shown on map of Tract No. 3812, recorded in Book 78, page 90, of Maps, in the office of the Recorder of the County of Los Angeles, northwesterly to Villa Drive, is hereby changed to DANBROOK DRIVE.

Copied by Hostetler, Jan. 18, 1951; compared by McWatters

PLATTED ON INDEX MAP NO. 34 BY *Danvers 1-23-51*

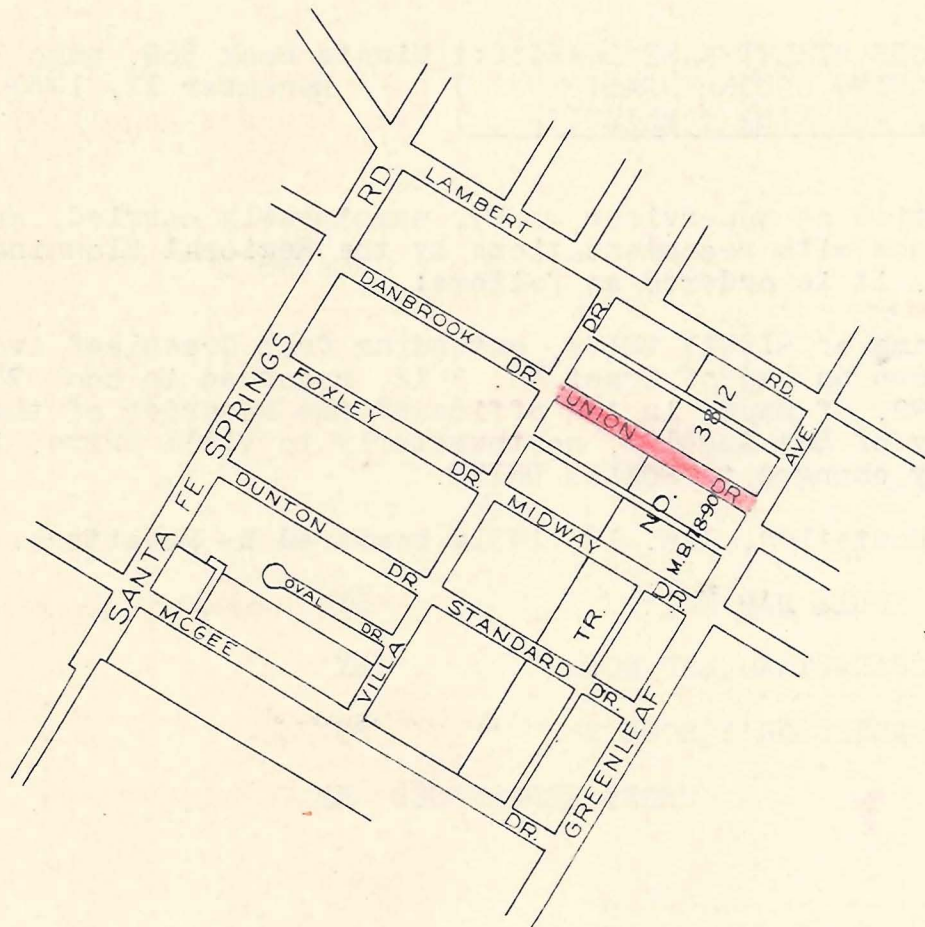
PLATTED ON CADASTRAL MAP NO. BY

PLATTED ON ASSESSOR'S BOOK NO. BY

CHECKED BY CROSS REFERENCED BY *Runco 10-3-51*

NEW NAME : DANBROOK DRIVE
 OLD NAME : UNION DRIVE

THIS MAP BELONGS IN E:40-211



SUPERVISORIAL DIST No. 1

SCALE: 1"=600'

OFFICE OF COUNTY ENGINEER & SURVEYOR
 COUNTY OF LOS ANGELES, CAL.

STREET NAME CHANGE

APPROVED BY BOARD
 OF SUPERVISORS: DATE Dec. 12, 1950

C. S. INDEX MAP NO. 34A-1

CADASTRAL MAP NO. —

HOUSE NUMBERING MAP NO. 3623

POSTAL DISTRICT WHITTIER

LOCALITY WHITTIER

OFFICE WORK' BY WAB. DATE 9-20-50

CHECKED BY M.A.B. DATE 10-2-50

DISTRIBUTION MADE — DATE —

50-46

E-49

IN RE VARIOUS STREET NAME CHANGES:) Minute Book 366, page 393
ORDER APPROVING RECOMMENDATIONS) December 12, 1950
OF REGIONAL PLANNING COMMISSION) (for map see page 213)

On motion of Supervisor Darby, unanimously carried, and in accordance with recommendations by the Regional Planning Commission, it is ordered as follows:

- 47 The name of MIDWAY DRIVE, extending from Greenleaf Avenue, as shown on map of Tract No. 3812, recorded in Book 78, page 90, of Maps, in the office of the Recorder of the County of Los Angeles, northwesterly to Villa Drive, is hereby changed to FOXLEY DRIVE.

Copied by Hostetler, Jan. 18, 1951; compared by McWatters.


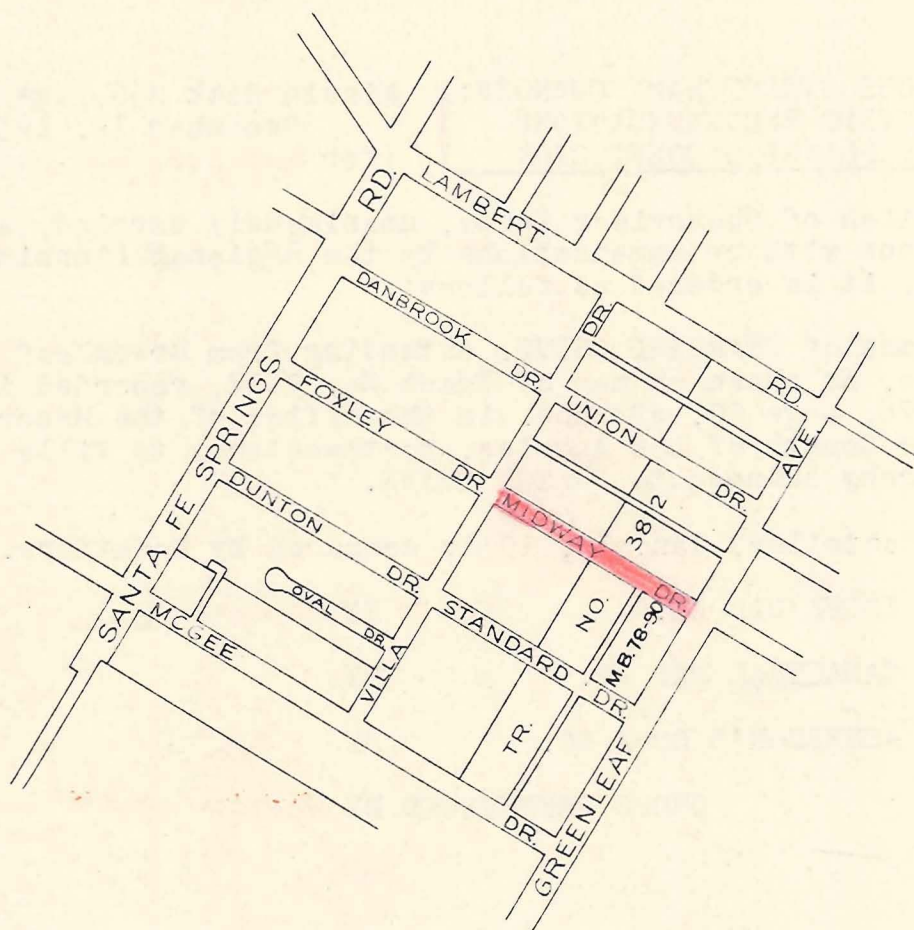
PLATTED ON INDEX MAP NO. 34BY Danvers 1-23-51

PLATTED ON CADASTRAL MAP NO. BY

PLATTED ON ASSESSOR'S BOOK NO. BY

CHECKED BY CROSS REFERENCED BY Runco 10-3-51

NEW NAME : FOXLEY DRIVE
 OLD NAME : MIDWAY DRIVE



SUPERVISORIAL DIST No. 1

SCALE: 1"=600'

OFFICE OF COUNTY ENGINEER & SURVEYOR
 COUNTY OF LOS ANGELES, CAL.

STREET NAME CHANGE

APPROVED BY BOARD OF SUPERVISORS: DATE Dec. 12, 1950

C. S. INDEX MAP NO. 34-A-1

CADASTRAL MAP NO. _____

HOUSE NUMBERING MAP NO. 3623

POSTAL DISTRICT WHITTIER

LOCALITY WHITTIER

OFFICE WORK BY W. A. B. DATE 9-20-50

CHECKED BY M. A. B. DATE 10-5-50

DISTRIBUTION MADE _____ DATE _____

IN RE VARIOUS STREET NAME CHANGES:) Minute Book 366, Page 393
 ORDER APPROVING RECOMMENDATIONS) December 12, 1950
OF REGIONAL PLANNING COMMISSION) (for map see page 215)

On motion of Supervisor Darby, unanimously carried, and in accordance with recommendations by the Regional Planning Commission, it is ordered as follows:

- 48 The name of STANDARD DRIVE, extending from Greenleaf Avenue, as shown on map of Tract No. 3812, recorded in Book 78, page 90, of Maps, in the office of the Recorder of the County of Los Angeles, northwesterly to Villa Drive, is hereby changed to DUNTON DRIVE.

Copied by Hostetler, Jan. 18, 1951; compared by McWatters.

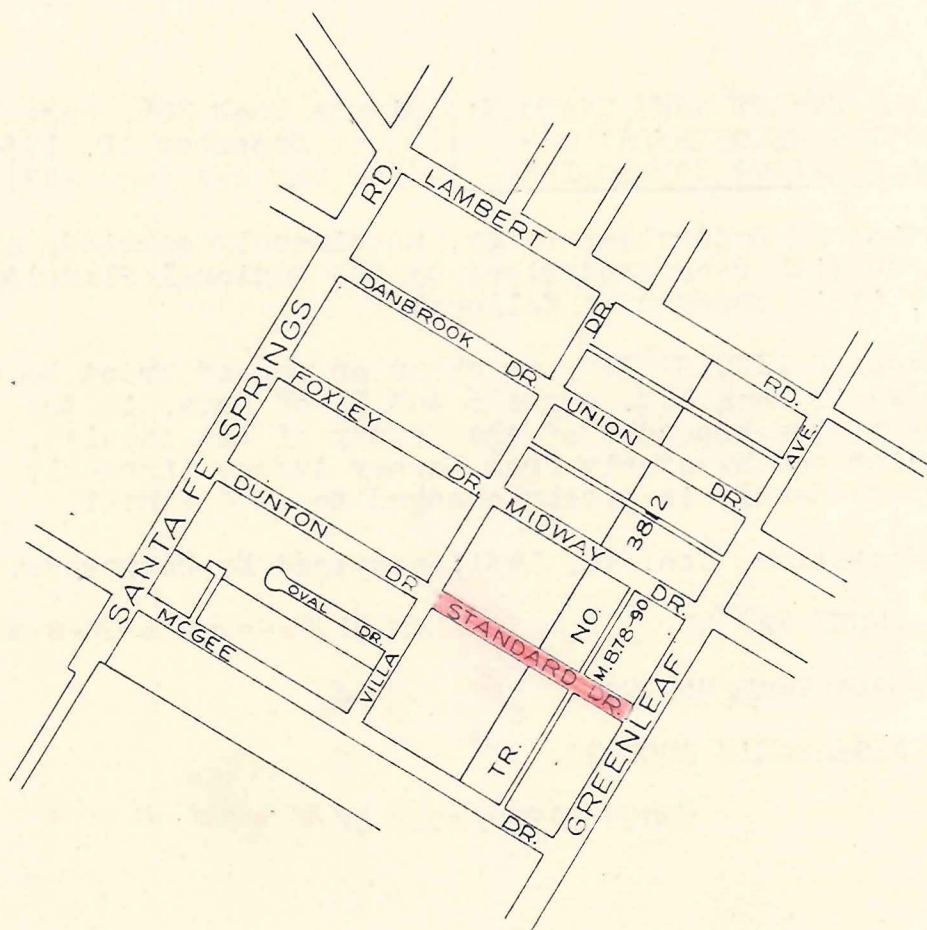
PLATTED ON INDEX MAP NO. 34 BY Danvers 1-23-51

PLATTED ON CADASTRAL MAP NO. BY

PLATTED ON ASSESSOR'S BOOK NO. BY

CHECKED BY CROSS REFERENCED BY Runco 10-3-51

NEW NAME : DUNTON DRIVE
 OLD NAME : STANDARD DRIVE



SUPERVISORIAL DIST No. 1

SCALE 1"=600'

OFFICE OF COUNTY ENGINEER & SURVEYOR
 COUNTY OF LOS ANGELES, CAL.

STREET NAME CHANGE

APPROVED BY BOARD
 OF SUPERVISORS: DATE Dec. 12, 1950
 C. S. INDEX MAP NO. 34-A-1
 CADASTRAL MAP NO. _____
 HOUSE NUMBERING MAP NO. 3623
 POSTAL DISTRICT WHITTIER
 LOCALITY WHITTIER
 OFFICE WORK BY W.A.B. DATE 9-20-50
 CHECKED BY M.A.B. DATE 10-6-50
 DISTRIBUTION MADE _____ DATE E-49

50-48

THIS MAP BELONGS IN E:49-215

IN RE VARIOUS STREET NAME CHANGES:) Minute Book 366, Page 393
 ORDER APPROVING RECOMMENDATIONS) December 12, 1950
OF REGIONAL PLANNING COMMISSION.) (for map see page 217)

On motion of Supervisor Darby, unanimously carried, and in accordance with recommendations by the Regional Planning Commission, it is ordered as follows:

- 49 The name of PICO STREET, as shown on map of Tract No. 6155, recorded in Book 108, pages 6 and 7, of Maps, in the office of the Recorder of the County of Los Angeles, extending northwesterly from Downey Avenue (formerly Santa Gertrudes Road), is hereby changed to OTTO STREET.

Copied by Hostetler, Jan. 18, 1951; compared by McWatters.

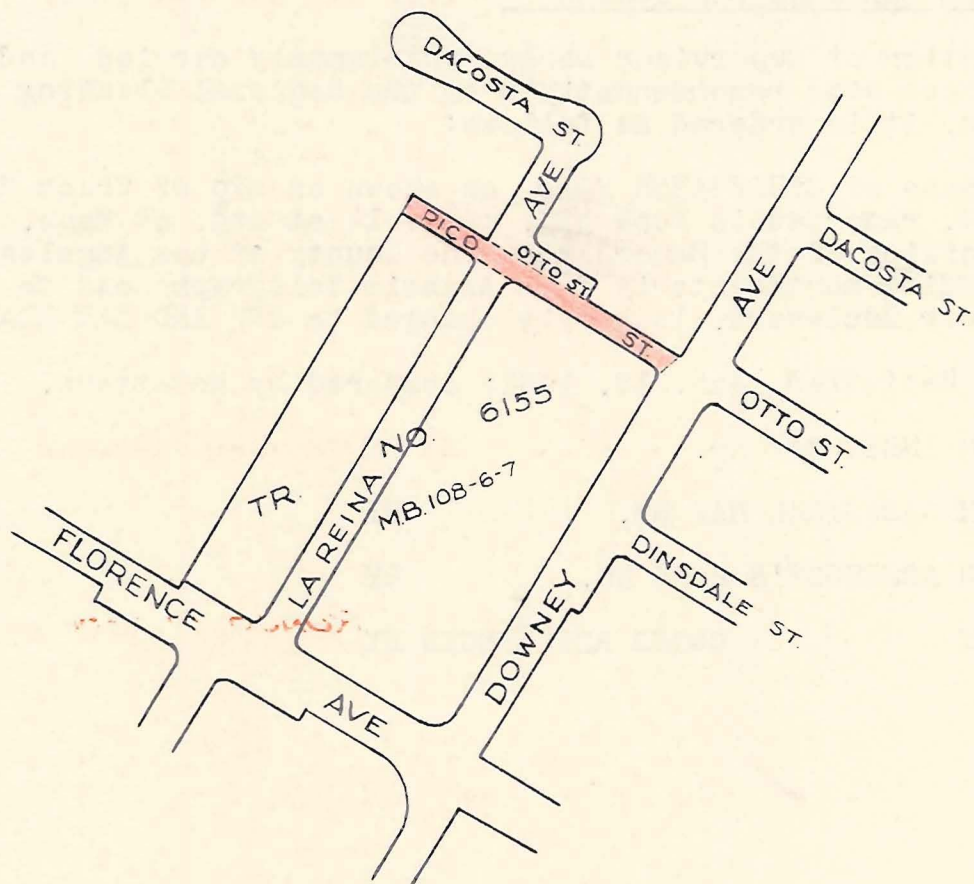
PLATTED ON INDEX MAP NO. 33 BY *Danvers 3-6-51*

PLATTED ON CADASTRAL MAP NO. BY

PLATTED ON ASSESSOR'S BOOK NO. BY

CHECKED BY CROSS REFERENCED BY *RUNCO 10-11-51*

NEW NAME : OTTO STREET
OLD NAME : PICO STREET



SUPERVISORIAL DIST No. 1

SCALE 1"=250'

OFFICE OF COUNTY ENGINEER & SURVEYOR
 COUNTY OF LOS ANGELES, CAL.

STREET NAME CHANGE

APPROVED BY BOARD OF SUPERVISORS: DATE Dec. 12, 1950

C. S. INDEX MAP NO. 33 A-1

CADASTRAL MAP NO. 93 B 249

HOUSE NUMBERING MAP NO. 3402

POSTAL DISTRICT DOWNEY

LOCALITY DOWNEY

OFFICE WORK BY H. L. DATE 10-26-50

CHECKED BY M. A. B. DATE OCT '50

DISTRIBUTION MADE _____ DATE _____

50-49

E-49

IN RE VARIOUS STREET NAME CHANGES:) Minute Book 366, Page 393,
ORDER APPROVING RECOMMENDATIONS) December 12, 1950
OF REGIONAL PLANNING COMMISSION) (for map see page 219)

On motion of Supervisor Darby, unanimously carried, and in accordance with recommendations by the Regional Planning Commission, it is ordered as follows:

51 The name of STUDEBAKER ROAD, as shown on map of Tract No. 16194, recorded in Book 370, pages 14 et seq, of Maps, in the office of the Recorder of the County of Los Angeles, extending northeasterly from Anaheim Telegraph Road to Pioneer Boulevard, is hereby changed to ORR AND DAY ROAD.

Copied by Hostetler, Jan. 18, 1951; compared by McWatters.

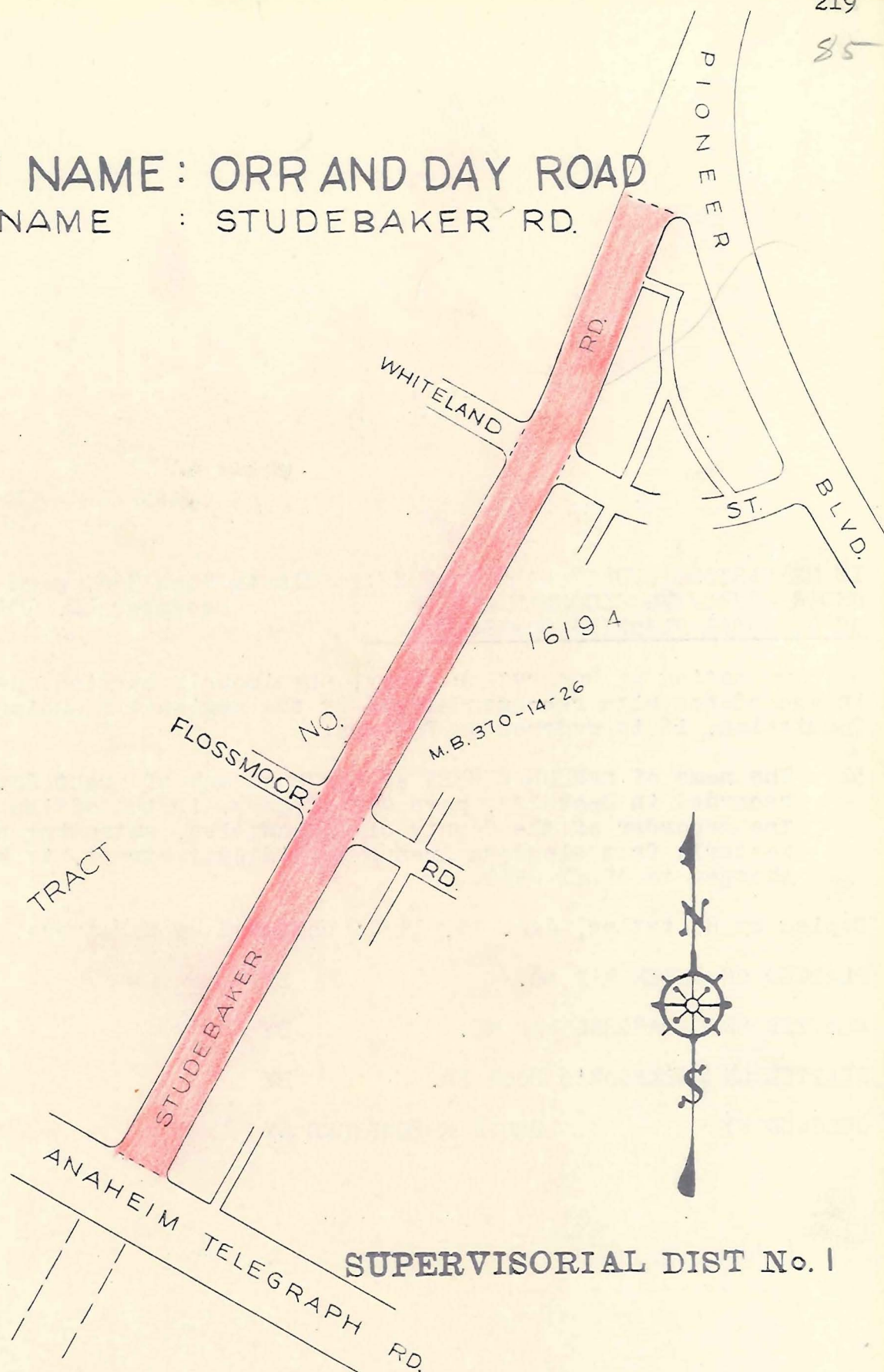
PLATTED ON INDEX MAP NO. 33 BY *Danvers 3-6-51*

PLATTED ON CADASTRAL MAP NO. BY

PLATTED ON ASSESSOR'S BOOK NO. BY

CHECKED BY CROSS REFERENCED BY *Runco 10-11-51*

NEW NAME: ORR AND DAY ROAD
 OLD NAME : STUDEBAKER RD.



SUPERVISORIAL DIST No. 1

(NO SCALE)

OFFICE OF COUNTY ENGINEER & SURVEYOR
 COUNTY OF LOS ANGELES, CAL.

STREET NAME CHANGE

APPROVED BY BOARD
 OF SUPERVISORS: DATE Dec. 12, 1950

C. S. INDEX MAP NO. 33-C1

CADASTRAL MAP NO. —

HOUSE NUMBERING MAP NO. 3614

POSTAL DISTRICT WHITTIER

LOCALITY WHITTIER

OFFICE WORK BY W.A.B. DATE 9-26-50

CHECKED BY — DATE —

DISTRIBUTION MADE — DATE —

IN RE VARIOUS STREET NAME CHANGES:) Minute Book 366, page 393
 ORDER APPROVING RECOMMENDATIONS) December 12, 1950
OF REGIONAL PLANNING COMMISSION.) (for map see page 221)

On motion of Supervisor Darby, unanimously carried, and in accordance with recommendations by the Regional Planning Commission, it is ordered as follows:

- 52 The name of NEWTON STREET as shown on map of Tract No. 11995, recorded in Book 220, page 49, of Maps, in the office of the Recorder of the County of Los Angeles, extending northwesterly from Glendora Avenue to Ridgeway Street, is hereby changed to ABBEY STREET.

Copied by Hostetler, Jan. 17, 1951; compared by McWatters.

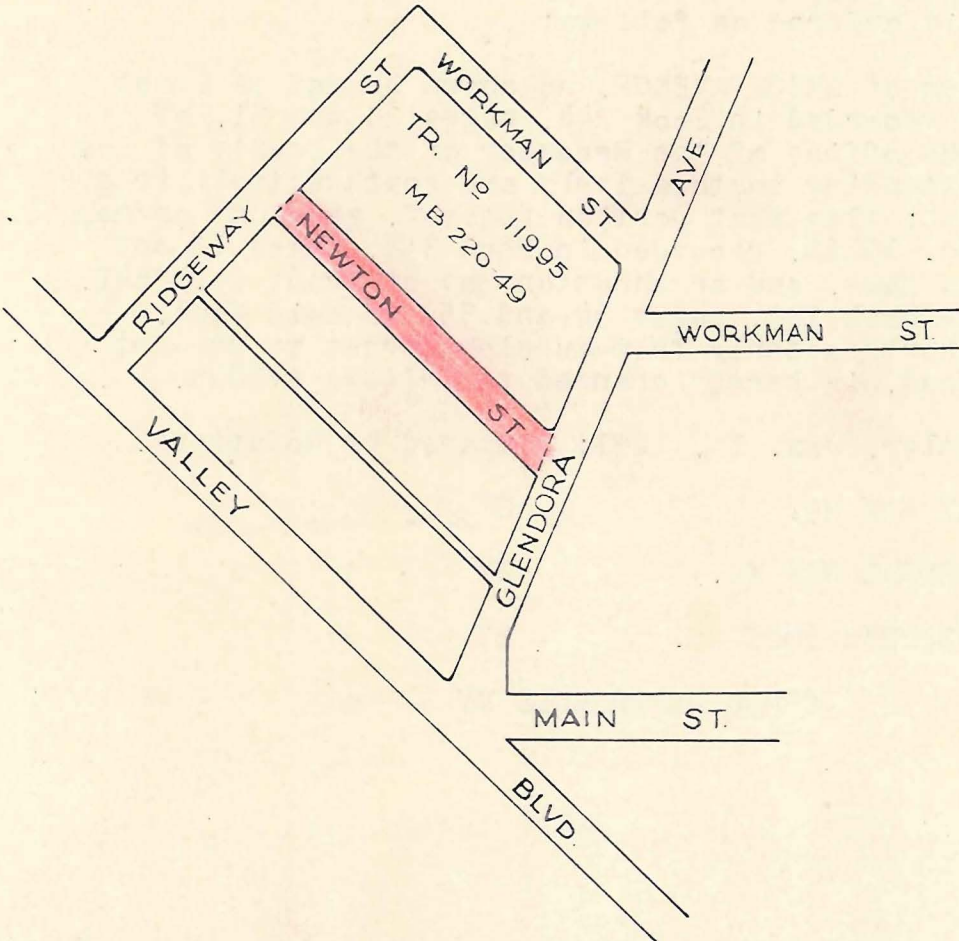
PLATTED ON INDEX MAP NO. 38 BY *Fensler* 4-4-51

PLATTED ON CADASTRAL MAP NO. BY

PLATTED ON ASSESSOR'S BOOK NO. BY

CHECKED BY CROSS REFERENCED BY *Runco* 10-11-51

NEW NAME : ABBEY STREET
OLD NAME : NEWTON STREET



SUPERVISORIAL DIST No. 1

SCALE: 1"=250'

OFFICE OF COUNTY ENGINEER & SURVEYOR	
COUNTY OF LOS ANGELES, CAL.	
STREET NAME CHANGE	
APPROVED BY BOARD OF SUPERVISORS: DATE	Dec. 12, 1950
C. S. INDEX MAP NO.	38 A.B-2
CADASTRAL MAP NO.	
HOUSE NUMBERING MAP NO.	2532
POSTAL DISTRICT	PUENTE
LOCALITY	PUENTE
OFFICE WORK BY	H. L. DATE 10-26-50
CHECKED BY	M. A. B. DATE OCT. 50
DISTRIBUTION MADE	DATE

THIS MAP BELONGS IN E:49-221

IN RE VARIOUS STREET NAME CHANGES:) Minute Book 366, Page 393
 ORDER APPROVING RECOMMENDATIONS) December 12, 1950
OF REGIONAL PLANNING COMMISSION.) (for map see page 223)

On motion of Supervisor Darby, unanimously carried, and in accordance with recommendations by the Regional Planning Commission, it is ordered as follows:

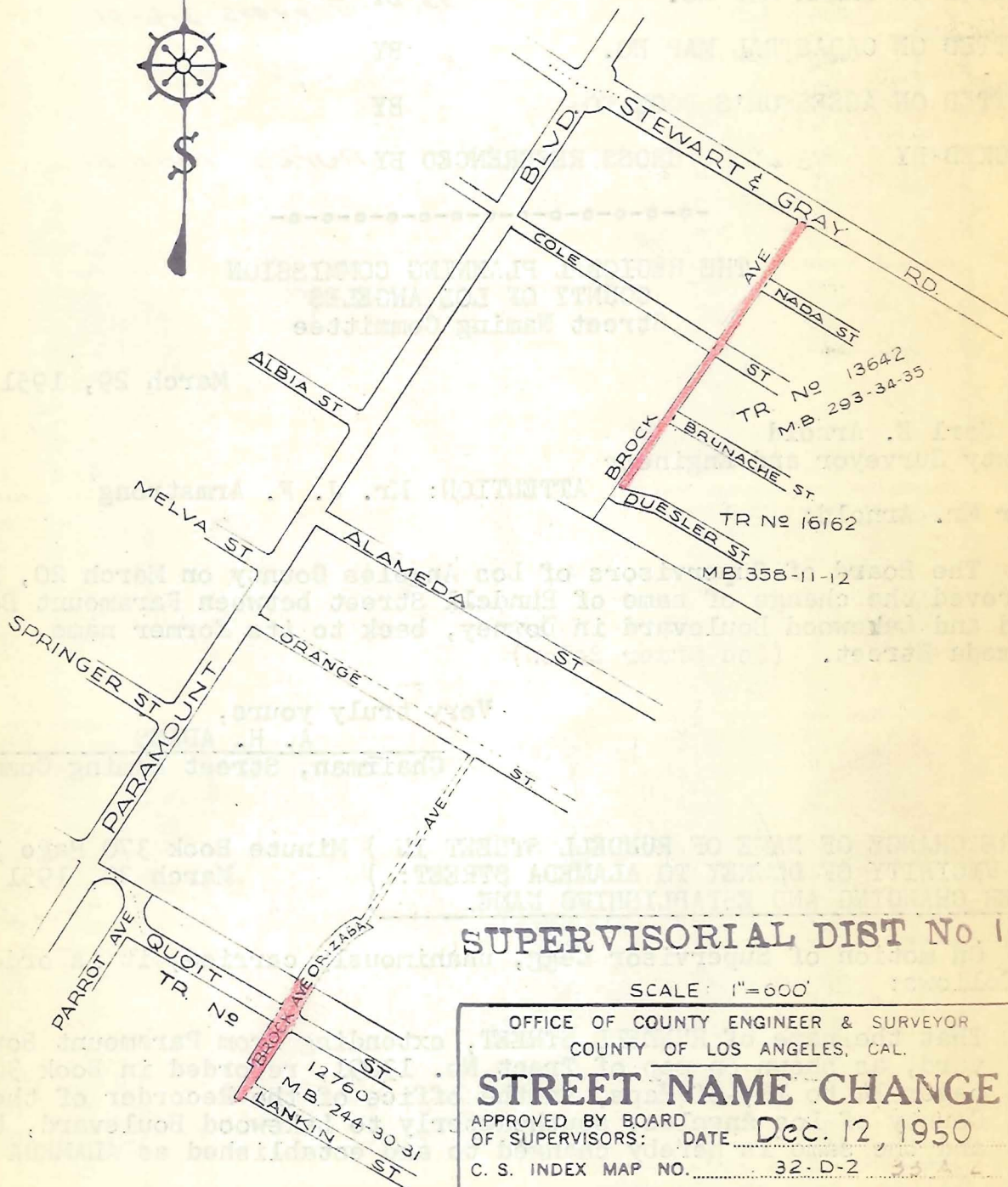
53 That portion of BROCK AVENUE, as shown on map of Tract No. 12760, recorded in Book 244, pages 30 and 31, of Maps, in the office of the Recorder of the County of Los Angeles, extending northeasterly and southwesterly from Quait Street; Also that portion thereof, as shown on map of Tract No. 16162, recorded in Book 358, pages 11 and 12, of said Maps, and as shown on map of Tract No. 13642, recorded in Book 293, pages 34 and 35, of said Maps, extending northeasterly from Duesler Street to Stewart and Gray Road, is hereby changed to ORIZABA AVENUE.

Copied by Hostetler, Jan. 18, 1951; compared by McWatters.

PLATTED ON INDEX MAP NO. 32 BY *Parsons 1-29-51*
 33 *Danvers 3-6-51*
 PLATTED ON CADASTRAL MAP NO. BY
 PLATTED ON ASSESSOR'S BOOK NO. BY
 CHECKED BY CROSS REFERENCED BY *Runco 10-15-51*

NEW NAME : ORIZABA AVENUE

OLD NAME : BROCK AVE.



SUPERVISORIAL DIST No. 1

SCALE: 1"=600'

OFFICE OF COUNTY ENGINEER & SURVEYOR
COUNTY OF LOS ANGELES, CAL.

STREET NAME CHANGE

APPROVED BY BOARD OF SUPERVISORS: DATE Dec. 12, 1950

C. S. INDEX MAP NO. 32-D-2

CADASTRAL MAP NO. 84 B 241 87 B 241

HOUSE NUMBERING MAP NO. 3415 - 3416

POSTAL DISTRICT DOWNEY

LOCALITY DOWNEY

OFFICE WORK BY H. L. DATE 10-26-50

CHECKED BY M. A. B. DATE OCT 50

DISTRIBUTION MADE DATE

IN RE VARIOUS STREET NAME CHANGES:) Minute Book 366, Page 393
ORDER APPROVING RECOMMENDATIONS) December 12, 1950
OF REGIONAL PLANNING COMMISSION.) (for map see page 225)
(SEE ALSO RE NAMING ORDER BELOW)

On motion of Supervisor Darby, unanimously carried, and in accordance with recommendations by the Regional Planning Commission, it is ordered as follows:

54 The name of ALAMEDA STREET, extending from Paramount Boulevard, as shown on map of Tract No. 13091, recorded in Book 309, pages 14 to 16, of Maps, in the office of the Recorder of the County of Los Angeles, southeasterly to Lakewood Boulevard, is hereby changed to RUNDELL STREET.

Copied by Hostetler, Jan. 18, 1951; compared by McWatters.

PLATTED ON INDEX MAP NO. 32 BY *Parsons 1-29-51*
33 BY *Danvers 3-6-51*

PLATTED ON CADASTRAL MAP NO. BY

PLATTED ON ASSESSOR'S BOOK NO. BY

CHECKED BY CROSS REFERENCED BY *Runco 10-15-51*

THE REGIONAL PLANNING COMMISSION
COUNTY OF LOS ANGELES
Street Naming Committee

March 29, 1951

Mr. Carl E. Arnold
County Surveyor and Engineer

ATTENTION: Mr. J. F. Armstrong

Dear Mr. Arnold:

The Board of Supervisors of Los Angeles County on March 20, 1951, approved the change of name of Rundell Street between Paramount Boulevard and Lakewood Boulevard in Downey, back to its former name, Alameda Street. (See Order Below)

Very truly yours,
A. H. ADAMS
Chairman, Street Naming Committee

IN RE CHANGE OF NAME OF RUNDELL STREET IN) Minute Book 370 Page 36
THE VICINITY OF DOWNEY TO ALAMEDA STREET:) March 20, 1951
ORDER CHANGING AND ESTABLISHING NAME.)

On motion of Supervisor Legg, unanimously carried, it is ordered as follows:

That the name of RUNDELL STREET, extending from Paramount Boulevard, as shown on map of Tract No. 13091, recorded in Book 309, pages 14 to 16, of Maps, in the office of the Recorder of the County of Los Angeles, southeasterly to Lakewood Boulevard, be and the same is hereby changed to and established as ALAMEDA STREET.

Copied by Willeford, Sept. 21, 1951; compared by Poggione.

PLATTED ON INDEX MAP NO. BY

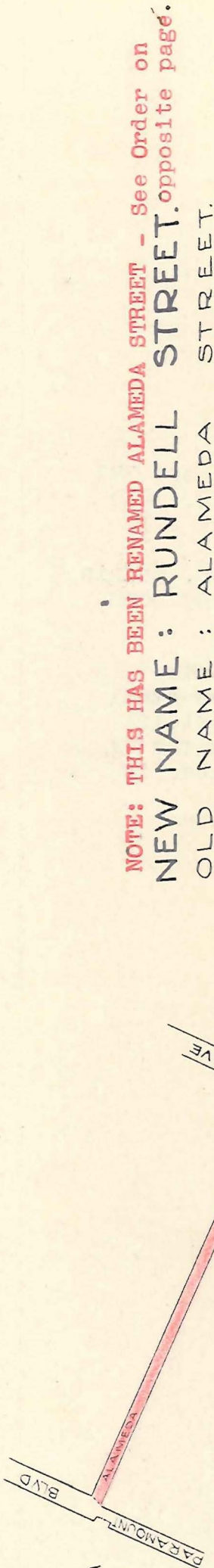
PLATTED ON CADASTRAL MAP NO. BY

PLATTED ON ASSESSOR'S BOOK NO. BY

CHECKED BY CROSS REFERENCED BY *Runco 10-15-51*


THIS MAP BELONGS IN E:49-225

TR. N^o 13091
M.B. 309-14-16



NOTE: THIS HAS BEEN RENAMED ALAMEDA STREET - See Order on
NEW NAME: RUNDELL STREET. opposite page.
OLD NAME: ALAMEDA STREET.

SUPERVISORIAL DIST NO. 1



SCALE: 1" = 600'

OFFICE OF COUNTY ENGINEER & SURVEYOR
COUNTY OF LOS ANGELES, CAL.

STREET NAME CHANGE

APPROVED BY BOARD
OF SUPERVISORS: DATE Dec. 12, 1950

C. S. INDEX MAP NO. 33-A-2, 32-02

CADASTRAL MAP NO. 84-B-241, 84-B-245

HOUSE NUMBERING MAP NO. 3415, 3416

POSTAL DISTRICT DOWNEY

LOCALITY DOWNEY

OFFICE WORK BY I.B. DATE 9-27-50

CHECKED BY M.A.B. DATE 10-26-50

DISTRIBUTION MADE DATE

50-54

E-49

IN RE VARIOUS STREET NAME CHANGES:) Minute Book 366, Page 393
 ORDER APPROVING RECOMMENDATIONS) December 12, 1950
OF REGIONAL PLANNING COMMISSION.) (for map see page 227)

On motion of Supervisor Darby, unanimously carried, and in accordance with recommendations by the Regional Planning Commission, it is ordered as follows:

55 The name of FAIRGROVE AVENUE, extending northwesterly from Baldwin Park Boulevard to a point northwesterly of Athol Street, at the southeasterly boundary of Tract No. 14121, recorded in Book 366, pages 48 and 49 of Maps, in the office of the Recorder of the County of Los Angeles, is hereby changed to FAIRGROVE STREET.

Copied by Hostetler, Jan. 18, 1951; compared by McWatters.

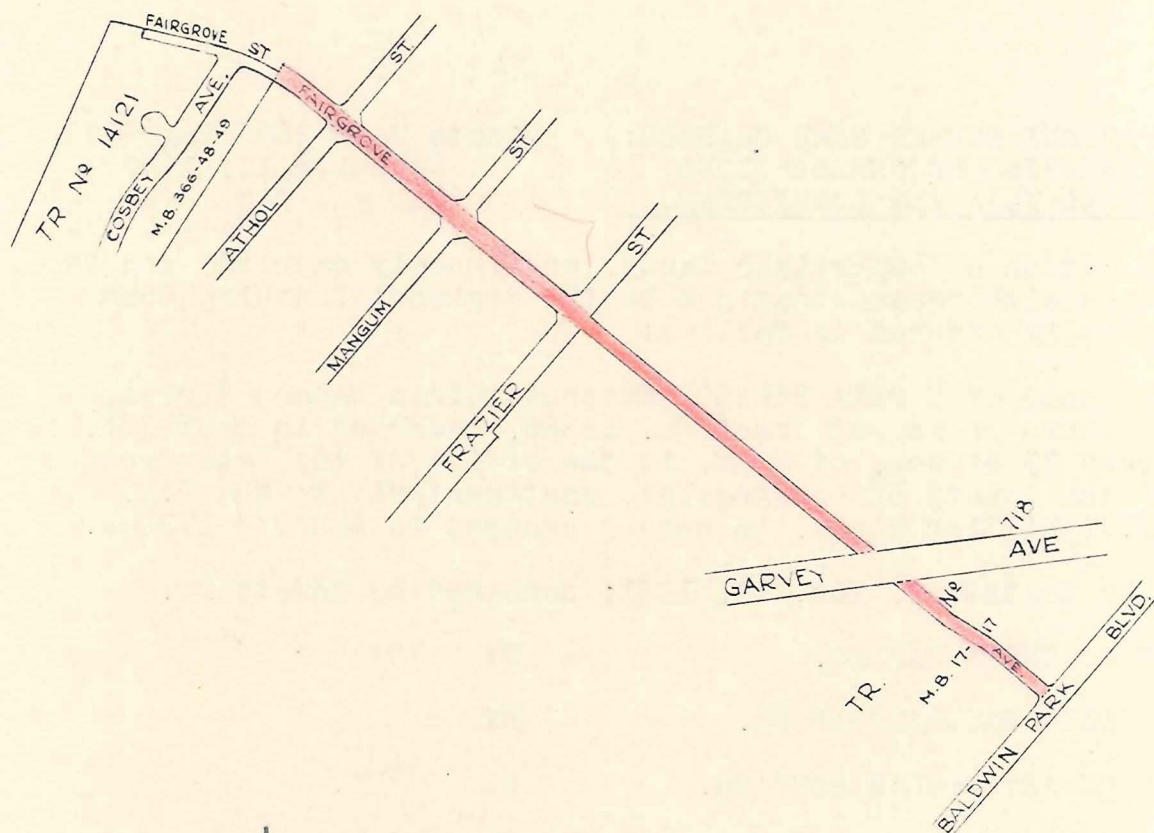
PLATTED ON INDEX MAP NO. 46 BY *Danvers 4-4-51*

PLATTED ON CADASTRAL MAP NO. BY

PLATTED ON ASSESSOR'S BOOK NO. BY

CHECKED BY CROSS REFERENCED BY *Runco 10-15-51*

NEW NAME: FAIRGROVE STREET.
OLD NAME: FAIRGROVE AVENUE.



SUPERVISORIAL DIST No. 1

SCALE 1 INCH = 600 FEET.

OFFICE OF COUNTY ENGINEER & SURVEYOR
COUNTY OF LOS ANGELES, CAL.

STREET NAME CHANGE

APPROVED BY BOARD
OF SUPERVISORS: DATE Dec. 12, 1950

C. S. INDEX MAP NO. 46 C 5

CADASTRAL MAP NO. —

HOUSE NUMBERING MAP NO. 2302, 2303

POSTAL DISTRICT BALDWIN PARK

LOCALITY BALDWIN PARK

OFFICE WORK BY I.B. DATE 10-9-50

CHECKED BY M.A.B. DATE 10-20-50

DISTRIBUTION MADE — DATE —

50-55

E-49

THIS MAP BELONGS IN E:49-227

IN RE VARIOUS STREET NAME CHANGES:) Minute Book 366, Page 393
 ORDER APPROVING RECOMMENDATIONS) December 12, 1950
OF REGIONAL PLANNING COMMISSION.) (for map see page 229)

On motion of Supervisor Darby, unanimously carried, and in accordance with recommendations by the Regional Planning Commission, it is ordered as follows:

- 56 The name of TOPEKA STREET, extending from Bascom Street, as shown on map of Tract No. 16366, recorded in Book 384, pages 33 et seq, of Maps, in the office of the Recorder of the County of Los Angeles, southwesterly to the P.E. Ry. (Whittier Line), is hereby changed to SERAPIS AVENUE.

Copied by Hostetler, Jan. 19, 1951; compared by McWatters.

PLATTED ON INDEX MAP NO. 36 BY *Fensler 2-14-51*

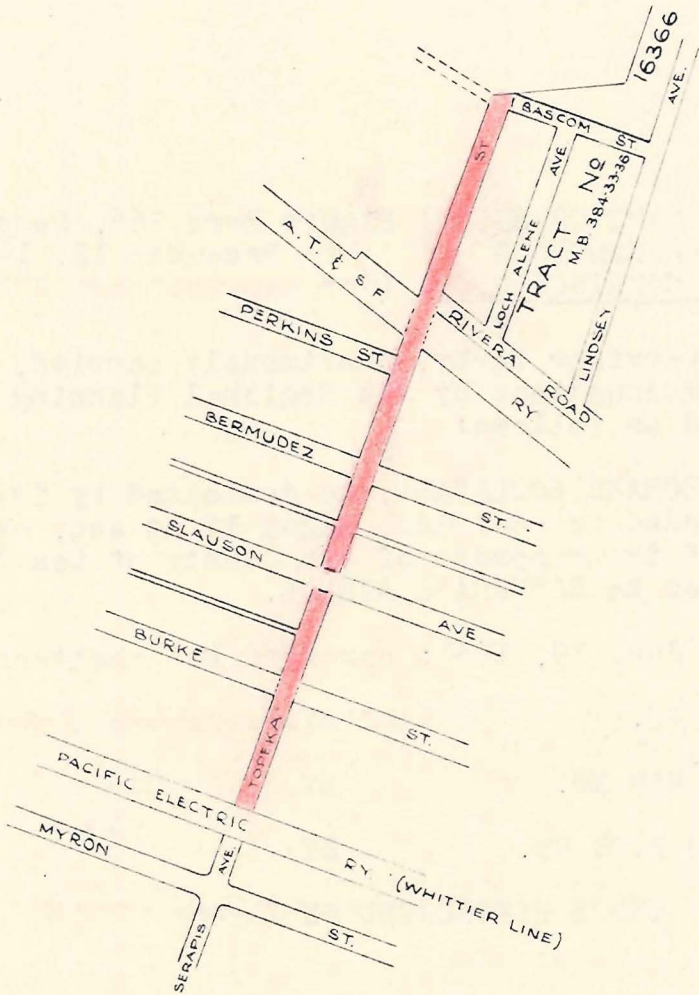
PLATTED ON CADASTRAL MAP NO. BY

PLATTED ON ASSESSOR'S BOOK NO. BY

CHECKED BY CROSS REFERENCED BY *Runco 10-15-51*

NEW NAME: SERAPIS AVENUE.
OLD NAME: TOPEKA STREET.

THIS MAP BELONGS IN E:49-229



SUPERVISORIAL DIST No. 1

SCALE 1 INCH = 600 FEET

OFFICE OF COUNTY ENGINEER & SURVEYOR
COUNTY OF LOS ANGELES, CAL.

STREET NAME CHANGE

APPROVED BY BOARD
OF SUPERVISORS: DATE Dec. 12, 1950

C. S. INDEX MAP NO. 36 D-6

CADASTRAL MAP NO. 99-B-257-102-B-257

HOUSE NUMBERING MAP NO. 3312, 3316

POSTAL DISTRICT RIVERA

LOCALITY RIVERA

OFFICE WORK BY J.B. DATE 10-9-50

CHECKED BY M.A.B. DATE OCT. '50

DISTRIBUTION MADE _____ DATE _____

IN RE VARIOUS STREET NAME CHANGES:) Minute Book 366, Page 393
 ORDER APPROVING RECOMMENDATIONS) December 12, 1950
OF REGIONAL PLANNING COMMISSION.) (for map see page 231)

On motion of Supervisor Darby, unanimously carried, and in accordance with recommendations by the Regional Planning Commission, it is ordered as follows:

- 57 The name of ROSECRANS BOULEVARD, as dedicated by Tract No. 16200, recorded in Book 360, pages 12 et seq, of Maps, in the office of the Recorder of the County of Los Angeles, is hereby changed to ROSECRANS AVENUE.

Copied by Hostetler, Jan. 19, 1951; compared by McWatters.

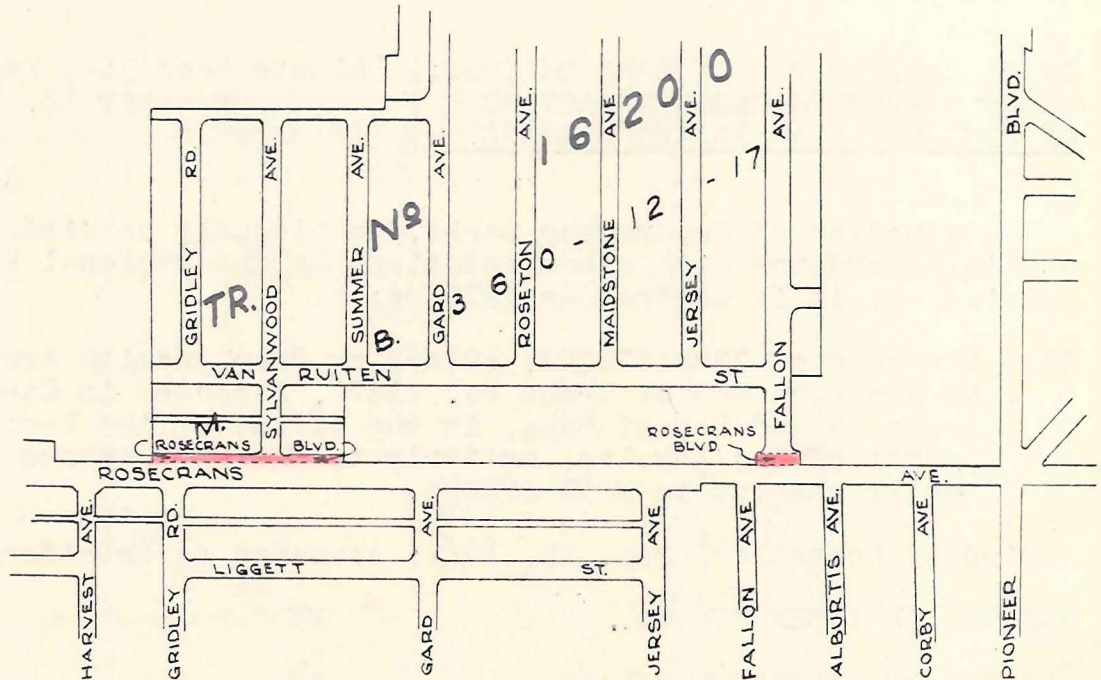
PLATTED ON INDEX MAP NO. *33 BY Donvers 3-6-51*

PLATTED ON CADASTRAL MAP NO. BY

PLATTED ON ASSESSOR'S BOOK NO. BY

CHECKED BY CROSS REFERENCED BY *Runco 10-3-51*

NEW NAME: ROSECRANS AVENUE.
OLD NAME: ROSECRANS BOULEVARD.



SUPERVISORIAL DIST No. 1

SCALE: 1"=600'

OFFICE OF COUNTY ENGINEER & SURVEYOR
COUNTY OF LOS ANGELES, CAL.

STREET NAME CHANGE

APPROVED BY BOARD
OF SUPERVISORS: DATE Dec. 12, 1950

C. S. INDEX MAP NO. 33 C-3,4

CADASTRAL MAP NO. 75-B-257, 75-B-261

HOUSE NUMBERING MAP NO. 3543, 3544, 3547

POSTAL DISTRICT NORWALK

LOCALITY NORWALK

OFFICE WORK BY I.B. DATE 10-13-50

CHECKED BY M.A.B. DATE OCT-50

DISTRIBUTION MADE _____ DATE _____

IN RE VARIOUS STREET NAME CHANGES:) Minute Book 366, Page 393
 ORDER APPROVING RECOMMENDATIONS) December 12, 1950
OF REGIONAL PLANNING COMMISSION.) (for map see page 233)

On motion of Supervisor Darby, unanimously carried,
 and in accordance with recommendations by the Regional Planning
 Commission, it is ordered as follows:

- 58 The name of 73rd STREET, extending from Ansmith Avenue,
 as shown on map of Tract No. 11676, recorded in Book 229,
 pages 27 and 28, of Maps, in the office of the Recorder,
 County of Los Angeles, westerly to Hunsaker Avenue, is
 hereby changed to MOTZ STREET.

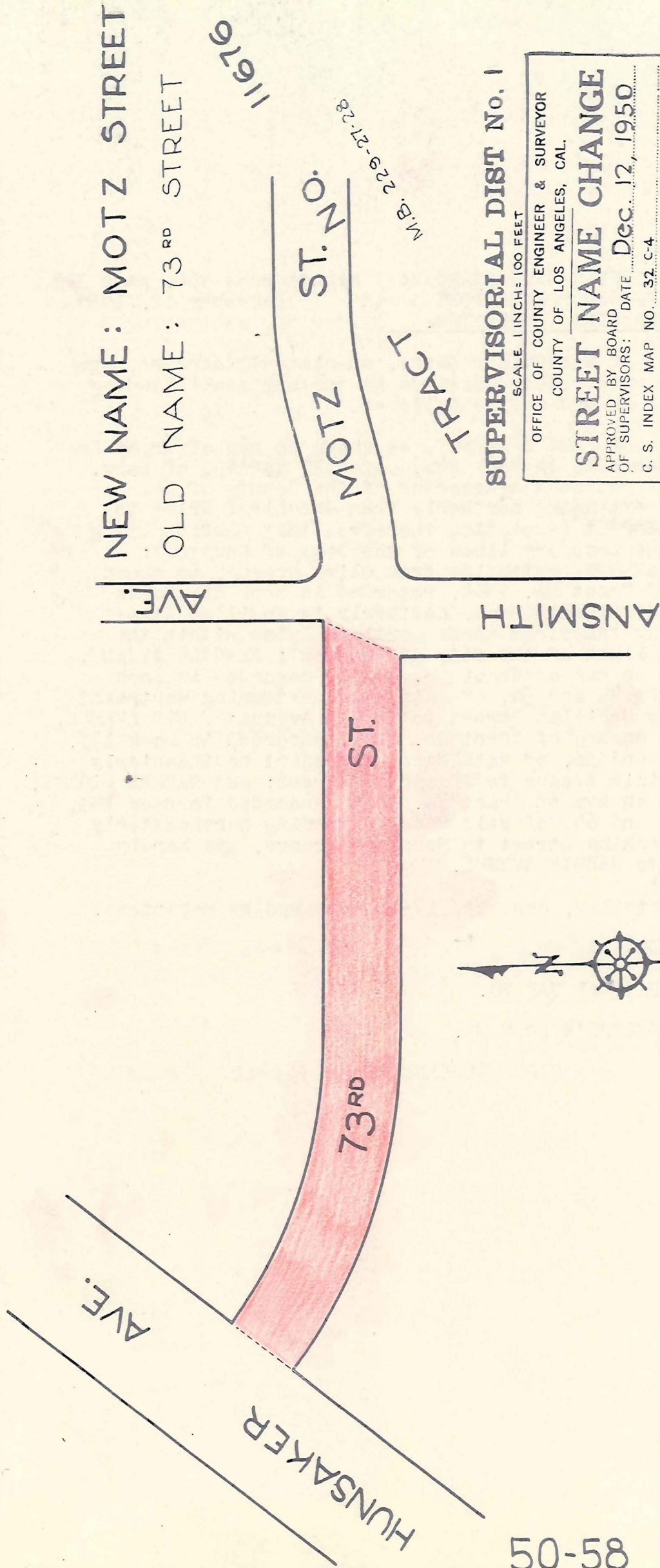
Copied by Hostetler, Jan. 19, 1951; compared by McWatters.

PLATTED ON INDEX MAP NO. 32 BY *Parsons 1-29-51*

PLATTED ON CADASTRAL MAP NO. BY

PLATTED ON ASSESSOR'S BOOK NO. BY

CHECKED BY CROSS REFERENCED BY *Runco 10-15-51*



SUPERVISORIAL DIST No. 1

SCALE 1 INCH = 100 FEET

OFFICE OF COUNTY ENGINEER & SURVEYOR
COUNTY OF LOS ANGELES, CAL.

STREET NAME CHANGE

APPROVED BY BOARD OF SUPERVISORS: DATE **Dec. 12, 1950**

C. S. INDEX MAP NO. 32 C-4

CADASTRAL MAP NO.

HOUSE NUMBERING MAP NO. 3117


POSTAL DISTRICT PARAMOUNT

LOCALITY CLEARWATER

OFFICE WORK BY I.B. DATE 10-10-50

CHECKED BY M.A.B. DATE OCT. 50

DISTRIBUTION MADE DATE



IN RE VARIOUS STREET NAME CHANGES:) Minute Book 366, page 393
 ORDER APPROVING RECOMMENDATIONS) December 12, 1950
OF REGIONAL PLANNING COMMISSION.) (for map see page 235)

On motion of Supervisor Darby, unanimously carried, and in accordance with recommendations by the Regional Planning Commission, it is ordered as follows:

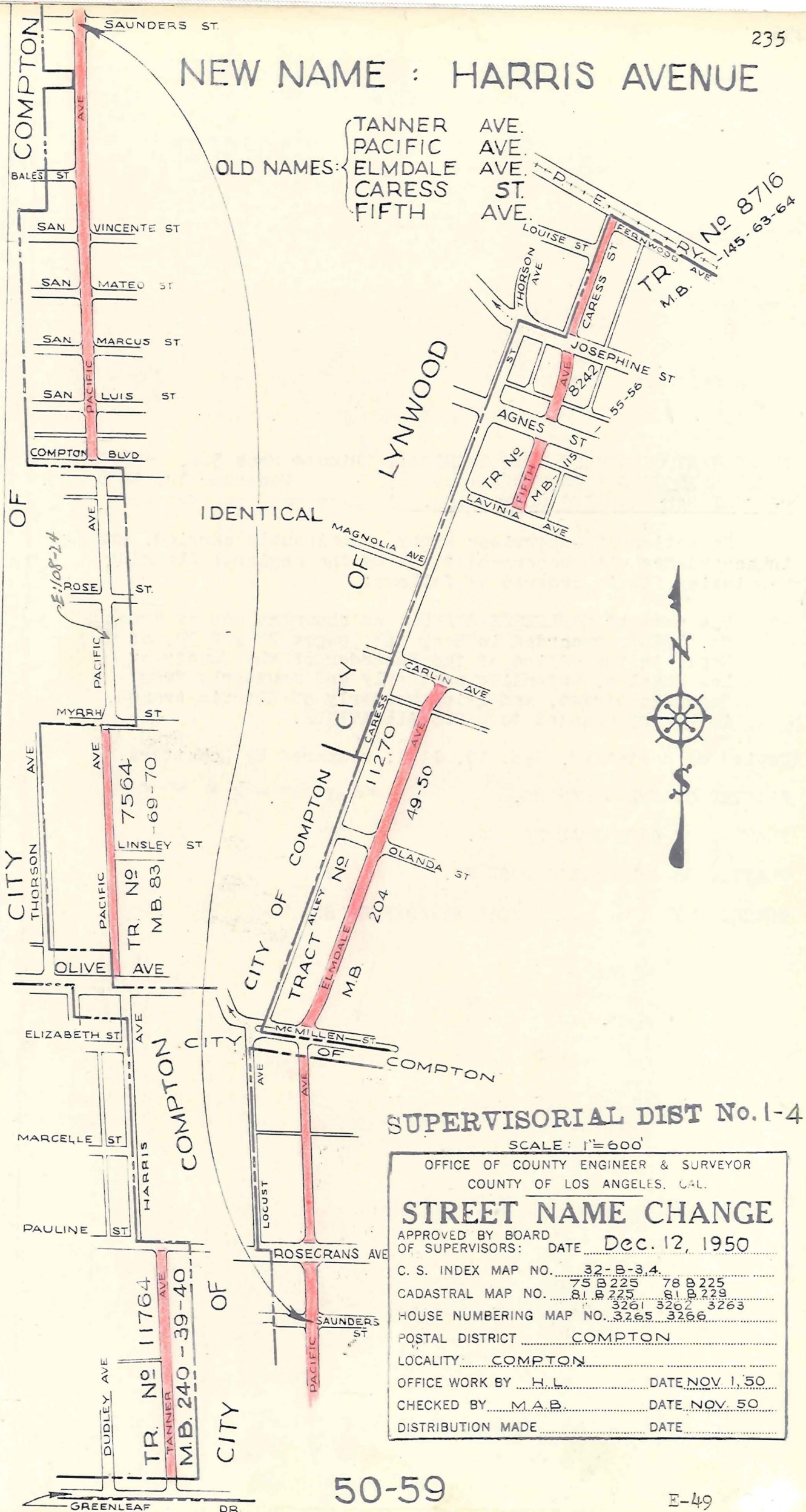
- 59 The names of TANNER AVENUE, as shown on map of Tract No 11764, recorded in Book 240, pages 39 and 40, of Maps, in the office of the Recorder of the County of Los Angeles, extending northerly from Greenleaf Drive to Pauline Street (excepting therefrom that portion lying within the boundary lines of the City of Compton); PACIFIC AVENUE, extending from Olive Avenue, as shown on map of Tract No. 7564, recorded in Book 83, pages 69 and 70, of said Maps, northerly to McMillan Street (excepting therefrom those portions lying within the boundary lines of the City of Compton); ELMDALE AVENUE, as shown on map of Tract No. 11270, recorded in Book 204, pages 49 and 50, of said Maps, extending northeast-erly from McMillan Street to Carlin Avenue; FIFTH AVENUE, as shown on map of Tract No. 8242, recorded in Book 115, pages 55 and 56, of said Maps, extending northeasterly from Lavinia Avenue to Josephine Street; and CARESS STREET, as shown on map of Tract No. 8716, recorded in Book 145, pages 63 and 64, of said Maps, extending northeasterly from Josephine Street to Fernwood Avenue, are hereby changed to HARRIS AVENUE.

Copied by Hostetler, Jan. 19, 1951; compared by McWatters.

PLATTED ON INDEX MAP NO.	32	BY <i>Parsons 1-29-51</i>
PLATTED ON CADASTRAL MAP NO.		BY
PLATTED ON ASSESSOR'S BOOK NO.		BY
CHECKED BY		CROSS REFERENCED BY <i>Runco 10-22-51</i>

NEW NAME : HARRIS AVENUE

OLD NAMES: {
TANNER
PACIFIC
ELMDALE
CARESS
FIFTH
AVE.
AVE.
AVE.
ST.
AVE.



SUPERVISORIAL DIST No. 1-4

SCALE: 1"=600'

OFFICE OF COUNTY ENGINEER & SURVEYOR
COUNTY OF LOS ANGELES, CAL.

STREET NAME CHANGE

APPROVED BY BOARD
OF SUPERVISORS: DATE Dec. 12, 1950

C. S. INDEX MAP NO. 32-B-3.4

CADASTRAL MAP NO. 75 B 225 78 B 225
81 B 225 81 B 229HOUSE NUMBERING MAP NO. 3261 3262 3263
3265 3266

POSTAL DISTRICT COMPTON

LOCALITY COMPTON

OFFICE WORK BY H. L. DATE NOV. 1, 50

CHECKED BY M. A. B. DATE NOV. 50

DISTRIBUTION MADE DATE

50-59

E-49

THIS MAP BELONGS IN E:49-235

IN RE VARIOUS STREET NAME CHANGES:) Minute Book 366, Page 393
 ORDER APPROVING RECOMMENDATIONS) December 12, 1950
OF REGIONAL PLANNING COMMISSION.) (for map see page 237)

On motion of Supervisor Darby, unanimously carried, and in accordance with recommendations by the Regional Planning Commission, it is ordered as follows:

- 60 The name of MAPLETREE AVENUE, as shown on map of Tract No. 15785, recorded in Book 363, pages 28 and 29, of Maps, in the office of the Recorder of the County of Los Angeles, extending northerly and southerly from Ranchito Street, and lying westerly of Elrovia Avenue, is hereby changed to CROSSVALE AVENUE.

Copied by Hostetler, Jan. 19, 1951; compared by McWatters.

PLATTED ON INDEX MAP NO.

46 BY DANVERS 4-4-51

PLATTED ON CADASTRAL MAP NO.

BY

PLATTED ON ASSESSOR'S BOOK NO.

BY

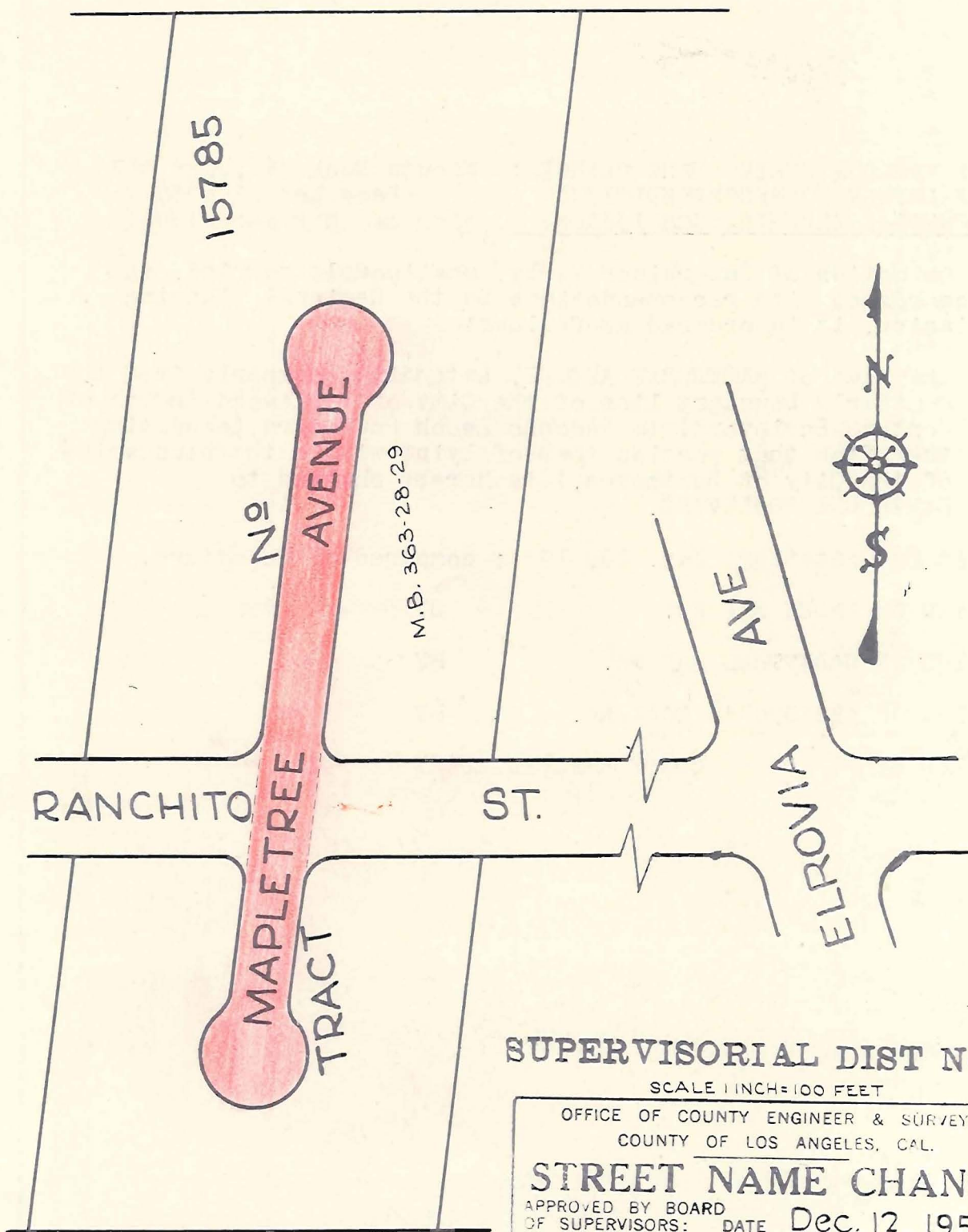
CHECKED BY

CROSS REFERENCED BY *RUNCO 10-16-51*

NEW NAME: CROSSVALE AVENUE.

OLD NAME: MAPLETREE AVENUE

LOWER AZUSA RD.



SUPERVISORIAL DIST No. 1

SCALE 1 INCH=100 FEET

OFFICE OF COUNTY ENGINEER & SURVEYOR
COUNTY OF LOS ANGELES, CAL.**STREET NAME CHANGE**APPROVED BY BOARD
OF SUPERVISORS: DATE Dec. 12, 1950C. S. INDEX MAP NO. 46 B-4

CADASTRAL MAP NO. _____

HOUSE NUMBERING MAP NO. 2101POSTAL DISTRICT EL MONTELOCALITY EL MONTEOFFICE WORK BY I.B. DATE 10-10-50CHECKED BY M.A.B. DATE OCT. -50

DISTRIBUTION MADE _____ DATE _____

50-60

E-49

THIS MAP BELONGS IN E:49-237

IN RE VARIOUS STREET NAME CHANGES:) Minute Book 366, page 393
 ORDER APPROVING RECOMMENDATIONS) December 12, 1950
OF REGIONAL PLANNING COMMISSION.) (for map see page 239)

On motion of Supervisor Darby, unanimously carried, and in accordance with recommendations by the Regional Planning Commission, it is ordered as follows:

- 61 The name of HAWTHORNE AVENUE, extending southerly from the southerly boundary line of the City of Inglewood (north of Century Boulevard) to Redondo Beach Boulevard, (excepting therefrom that portion thereof lying within the boundaries of the City of Hawthorne,) is hereby changed to HAWTHORNE BOULEVARD.

Copied by Hostetler, Jan. 19, 1951; compared by McWatters.

PLATTED ON INDEX MAP NO. 24 BY PARSONS 2/8/51

PLATTED ON CADASTRAL MAP NO. BY

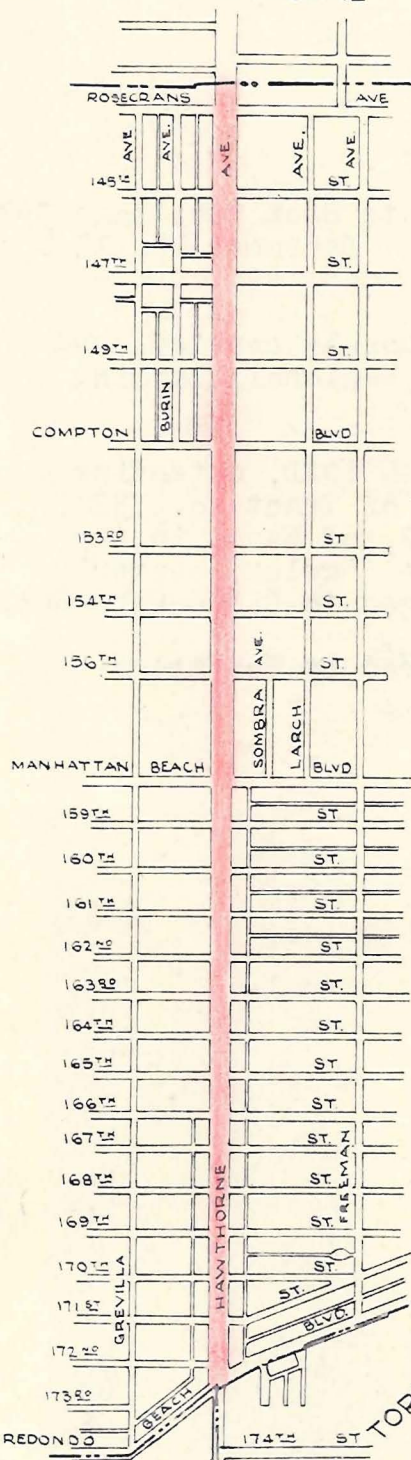
PLATTED ON ASSESSOR'S BOOK NO. BY

CHECKED BY CROSS REFERENCED BY RUNCO 10-29-51

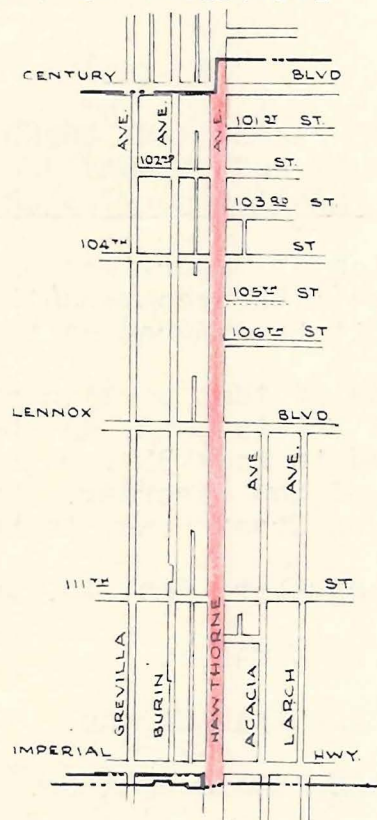
NEW NAME: HAWTHORNE BOULEVARD

OLD NAME : HAWTHORNE AVENUE

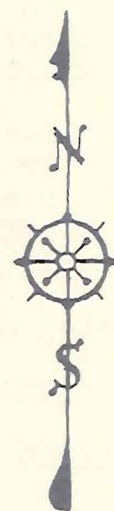
CITY OF HAWTHORNE

CITY OF
REDONDO BEACHCITY OF
TORRANCE

CITY OF INGLEWOOD



CITY OF HAWTHORNE



SUPERVISORIAL DIST No. 4

SCALE 1 INCH = 1500 FEET.

OFFICE OF COUNTY ENGINEER & SURVEYOR
COUNTY OF LOS ANGELES, CAL.

STREET NAME CHANGE

APPROVED BY BOARD
OF SUPERVISORS: DATE Dec. 12, 1950C. S. INDEX MAP NO. 24 B-5, 25 C-3

CADASTRAL MAP NO. _____

HOUSE NUMBERING MAP NO. 4147, 4148, 4155,
4156, 4157, 4158POSTAL DISTRICT LAWDALE & INGLEWOODLOCALITY HAWTHORNEOFFICE WORK BY I.B. DATE 10-11-50CHECKED BY M.A.B. DATE OCT. 50

DISTRIBUTION MADE _____ DATE _____

IN RE VARIOUS STREET NAME CHANGES:) Minute Book 366, page 393
ORDER APPROVING RECOMMENDATIONS) December 12, 1950
OF REGIONAL PLANNING COMMISSION.) (for map see page 241)

On motion of Supervisor Darby, unanimously carried, and in accordance with recommendations by the Regional Planning Commission, it is ordered as follows:

- 62 The name of that portion of RISINGHILL ROAD, extending from El Prieto Road, as shown on map of Tract No.15320, recorded in Book 334, pages 36 and 37, of Maps, in the office of the Recorder, County of Los Angeles, easterly to Canyon Crest Road, is hereby changed to CLOVERHILL ROAD.

Copied by Hostetler, Jan. 19, 1951; compared by McWatters.

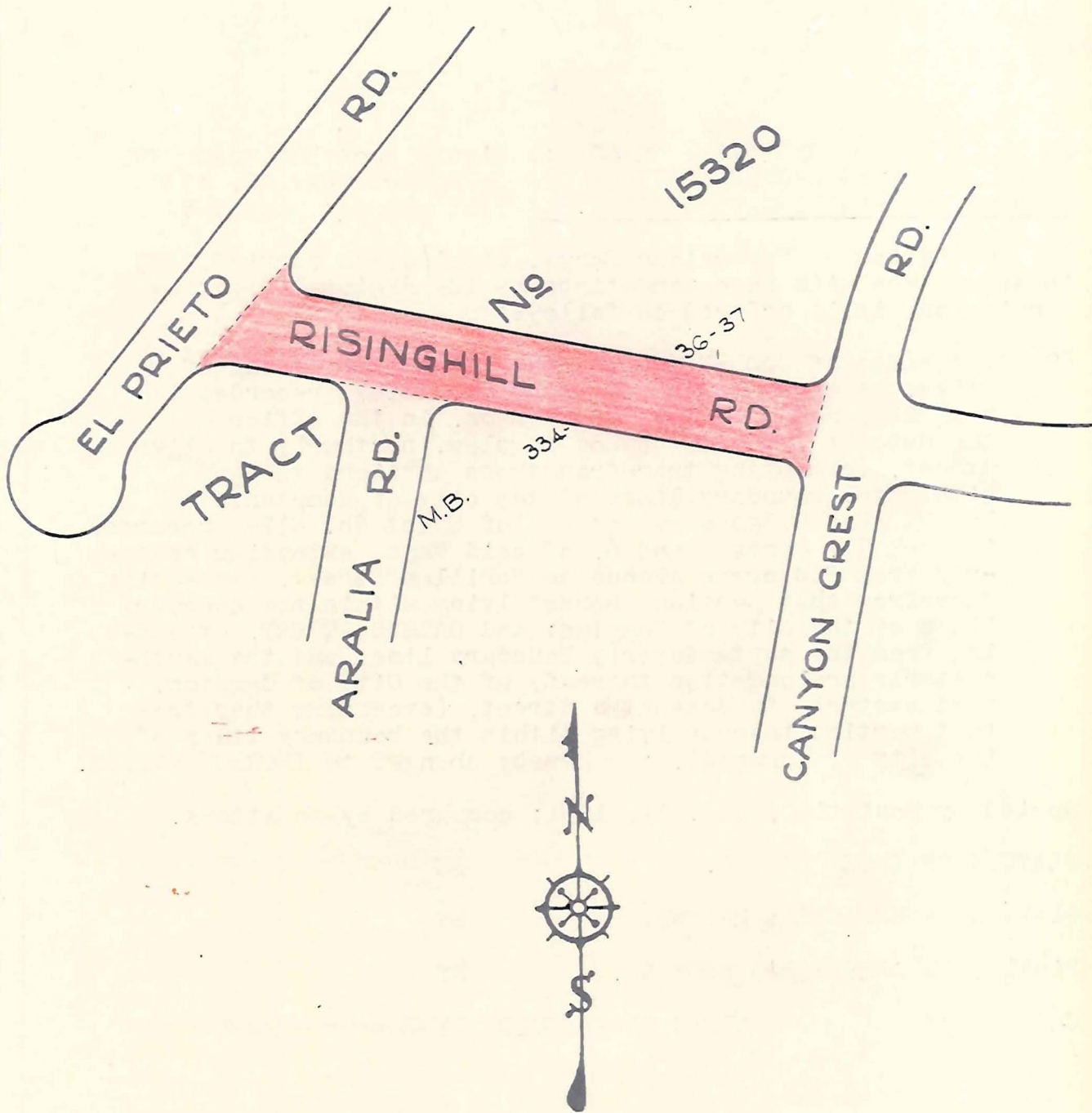
PLATTED ON INDEX MAP NO. 16 BY Fensler 3-28-51

PLATTED ON CADASTRAL MAP NO. BY

PLATTED ON ASSESSOR'S BOOK NO. BY

CHECKED BY CROSS REFERENCED BY RUNCO 10-16-51

NEW NAME : CLOVERHILL ROAD
 OLD NAME : RISINGHILL ROAD



SUPERVISORIAL DIST No. 5

SCALE 1 INCH = 100 FEET

OFFICE OF COUNTY ENGINEER & SURVEYOR
 COUNTY OF LOS ANGELES, CAL.

STREET NAME CHANGE

APPROVED BY BOARD
 OF SUPERVISORS: DATE Dec. 12, 1950

C. S. INDEX MAP NO. 16-A-4

CADASTRAL MAP NO. 1

HOUSE NUMBERING MAP NO. S-463

POSTAL DISTRICT ALTADENA

LOCALITY ALTADENA

OFFICE WORK BY I.B. DATE 10-11-50

CHECKED BY M.A.B. DATE OCT '50

DISTRIBUTION MADE DATE

IN RE VARIOUS STREET NAME CHANGES:) Minute Book 366, page 393
 ORDER APPROVING RECOMMENDATIONS) December 12, 1950
 OF REGIONAL PLANNING COMMISSION.) (for map see page 243)

On motion of Supervisor Darby, unanimously carried, and in accordance with recommendations by the Regional Planning Commission, it is ordered as follows:

- 63 The names of DUDLEY AVENUE, extending from Greenleaf Drive, as shown on map of Tract No. 12187, recorded in Book 225, pages 49 and 50, of Maps, in the office of the Recorder, County of Los Angeles, northerly to Olive Street, (excepting therefrom those portions thereof within the boundary lines of the city of Compton); LOCUST AVENUE, as shown on map of Tract No. 8174, recorded in Book 91, pages 5 and 6, of said Maps, extending northerly from Rosecrans Avenue to McMillan Street, (excepting therefrom that portion thereof lying within the boundary lines of the City of Compton; and CARESS STREET, extending from the northeasterly boundary line, and the southeasterly prolongation thereof, of the City of Compton, northeasterly to Josephine Street, (excepting therefrom that portion thereof lying within the boundary lines of the city of Lynwood), are hereby changed to THORSON AVENUE.

Copied by Hostetler, Jan. 19, 1951; compared by McWatters.

PLATTED ON INDEX MAP NO.

32 BY *Parsons 1-29-51*

PLATTED ON CADASTRAL MAP NO.

BY

PLATTED ON ASSESSOR'S BOOK NO.

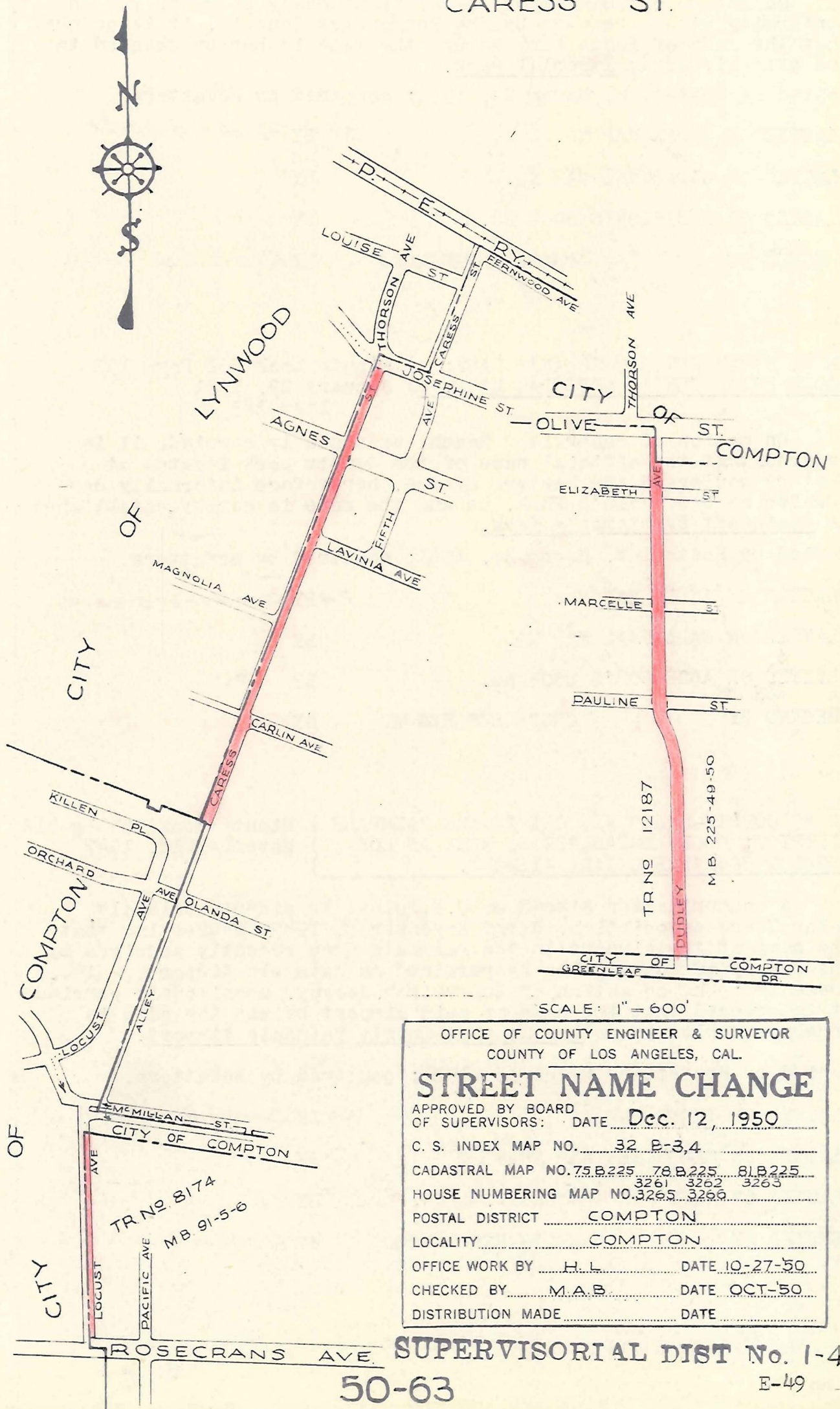
BY

CHECKED BY

CROSS REFERENCED BY *RUNCO 10-24-51*

NEW NAME : THORSON AVENUE
OLD NAMES : DUDLEY AVE.
LOCUST AVE.
CARESS ST.

THIS MAP BELONGS IN E:49-243



OFFICE OF COUNTY ENGINEER & SURVEYOR
COUNTY OF LOS ANGELES, CAL.

STREET NAME CHANGE

APPROVED BY BOARD
OF SUPERVISORS: DATE Dec. 12, 1950

C. S. INDEX MAP NO. 32 B-3,4

CADASTRAL MAP NO. 75 B 225 78 B 225 81 B 225
3261 3262 3263

HOUSE NUMBERING MAP NO. 3265 3266

POSTAL DISTRICT COMPTON

LOCALITY COMPTON

OFFICE WORK BY H. L. DATE 10-27-50

CHECKED BY M. A. B. DATE OCT-50

DISTRIBUTION MADE _____ DATE _____

SUPERVISORIAL DIST No. 1-4
50-63
E-49

IN RE HONDO PARK: ORDER AUTHORIZING) Minute Book 367 Page 77,
 CHANGE OF NAME TO IMPERIAL PARK.) December 19, 1950
) Item 56

On motion of Supervisor Roach, unanimously carried, and in conformity with a request by the Hondo Park Council, it is ordered that the name of Hondo Park be and the same is hereby changed to and established as Imperial Park.

Copied by Hostetler, March 28, 1951; compared by McWatters

PLATTED ON INDEX MAP NO. 32 BY *Fensler 4-24-51*
 PLATTED ON CADASTRAL MAP NO. BY
 PLATTED ON ASSESSOR'S BOOK NO. BY
 CHECKED BY CROSS REFERENCED BY *Runco 10-22-51*

IN RE SOUTHWEST SPORTSMAN'S PARK:) Minute Book 368 Page 192
ORDER ESTABLISHING OFFICIAL NAME.) January 23, 1951
) Item 183
 (See also E:183-200)

On motion of Supervisor Roach, unanimously carried, it is ordered that the official name of the County park located at Century Boulevard and Western Avenue, heretofore informally designated as Sportsman's Park, be and the same is hereby established as Southwest Sportsman's Park.

Copied by Hostetler, March 28, 1951; compared by McWatters.

PLATTED ON INDEX MAP NO. 24 BY *Danvers 5-24-51*
 PLATTED ON CADASTRAL MAP NO. BY
 PLATTED ON ASSESSOR'S BOOK NO. BY
 CHECKED BY CROSS REFERENCED BY *Runco 10-22-51*

IN RE COUNTY-OWNED AIRPORT IN THE PALMDALE) Minute Book 330 Pg 412
 DISTRICT: ORDER ESTABLISHING NAME AS LOS) November 18, 1947
ANGELES COUNTY PALMDALE AIRPORT.)

A communication signed by C.B. Colby, President, Palmdale Water Users Association, dated November 8, 1947, requesting that the name of the airport in the Palmdale area recently acquired by the County of Los Angeles be retained as Palmdale Airport, - is presented; and on motion of Supervisor Jessup, unanimously carried, it is ordered that the name of said airport be and the same is hereby established as Los Angeles County Palmdale Airport.

Copied by Hostetler, March 28, 1951; compared by McWatters.

PLATTED ON INDEX MAP NO. 65 BY *Danvers 5-25-51*
 PLATTED ON CADASTRAL MAP NO. BY
 PLATTED ON ASSESSOR'S BOOK NO. BY
 CHECKED BY CROSS REFERENCED BY *Runco 10-22-51*

27767 Fauquier Road
Malibu, California
December 26, 1952

Mr. Wm. J. Fox
COUNTY SURVEYOR AND ENGINEER
108 West Second Street
Los Angeles, California

Dear Sir:

We the property owners, who control a majority of the properties held on a private road now known as FAUQUIER ROAD, do hereby petition you to change the name from FAUQUIER ROAD to WINDING WAY. The latter name has been OK'd by Mr. George Kerry's office and is not repetitious.

We would also like to have the name WINDING WAY extend to the Pacific Coast Highway and have DELAPLANE ROAD, a side road running to Ramirez Canyon, branch from WINDING WAY instead of WINDING WAY branching from it. As the names now stand, it is necessary to take DELAPLANE ROAD for 300 feet and then enter FAUQUIER ROAD which necessitates using both road names when giving directions. There are no properties with an address on DELAPLANE ROAD. Therefore, this change would be a great help to us and would not inconvenience anyone.

The enclosed signatures represent all of the persons now living on FAUQUIER ROAD and some who do not. We have contacted all property owners, either by phone or letter, and they are all in favor of the name change but because of the cost incurred in reaching these owners we do not have all the signatures but can do so if absolutely necessary.

Yours very sincerely,

S. HARRY LUND, Treasurer
Escondido Road Association

SHL:hl
encl.

OFFICE OF
COUNTY ENGINEER and SURVEYOR
725 Los Angeles County Engineering Building
Los Angeles

January 9, 1953

Mr. S. H. Lund
27767 Fouquier Road
Malibu, California

Dear Mr. Lund:

In compliance with your petition we are changing the name of Fouquier Road to Winding Way. Also, we are changing that portion of Delaplane Road to Winding Way as requested.

Yours very truly,

William J. Fox
COUNTY ENGINEER & SURVEYOR

Harold A. Harris
Division Engineer
Mapping Division

HAH-WCP:jlz

Copied Jan. 28, 1953.

IN RE HITCHINS AVENUE AND TEMPLE AVENUE) Minute Book 369 page 41
IN TEMPLE CITY AREA: ORDER CHANGING) February 13, 1951
NAMES TO CAMELLIA AVENUE.) Item No. 127

19 On motion of Supervisor Legg, unanimously carried, it is ordered that the name of Hitchins Avenue as shown on map of Tract No. 14467 recorded in Book 296, pages 29 to 30, incl., of maps in the office of the Recorder of the County of Los Angeles, extending northerly from Lower Azusa Road to Blackley Street and the name of Temple Avenue as shown on map of Tract No. 6561, recorded in Book 72, pages 34 and 35 of said maps, extending northerly from Live Oak Avenue to the northerly line of Tract No. 13277, recorded in Book 266, page 9 of said maps, be and they are hereby changed to CAMELLIA AVENUE.

Copied by Hostetler, March 28, 1951; compared by McWatters.

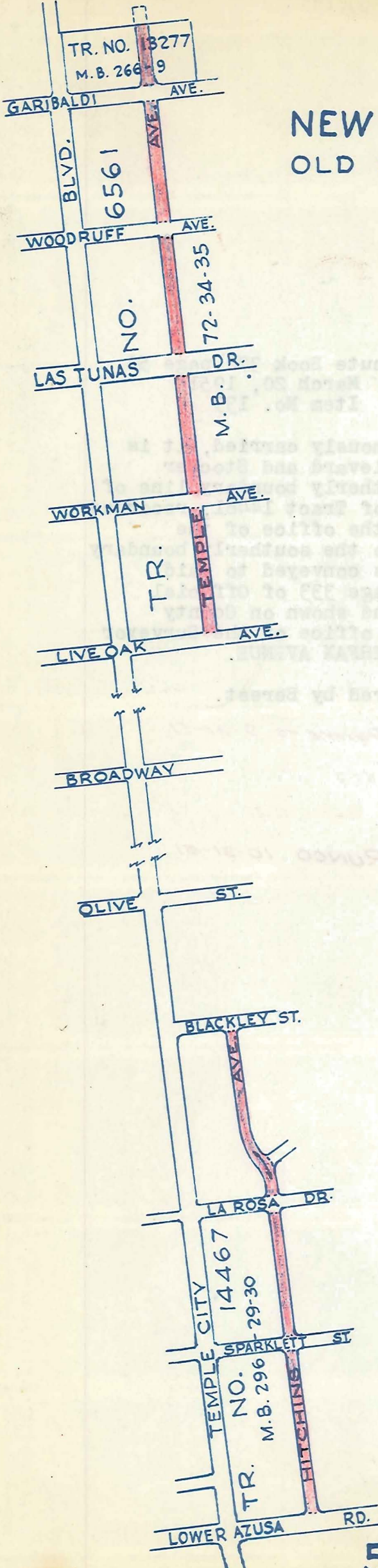
PLATTED ON INDEX MAP NO. 44 BY *Parsons 5/2/51*

PLATTED ON CADASTRAL MAP NO. 147B 269 BY *R.S.F. 11-19-51*

PLATTED ON ASSESSOR'S BOOK NO. BY

CHECKED BY CROSS REFERENCED BY *Runco 10-25-51*

NEW NAME: CAMELLIA AVENUE
OLD NAMES { **TEMPLE AVENUE**
HITCHINS AVENUE



SCALE 1 INCH=600 FEET.

SUPERVISORIAL DISTRICT NO. 1

OFFICE OF COUNTY ENGINEER & SURVEYOR
 COUNTY OF LOS ANGELES, CAL.

STREET NAME CHANGE

APPROVED BY BOARD
 OF SUPERVISORS: DATE **FEB. 13, 1951**
 C. S. INDEX MAP NO. **44 CD 345**
 CADASTRAL MAP NO. **147B269-144B269-150B269-153B269**
 HOUSE NUMBERING MAP NO. **2003-2007-2016**
 POSTAL DISTRICT **TEMPLE CITY**
 LOCALITY **TEMPLE CITY**
 OFFICE WORK BY **M.A.B.** DATE **FEB. '51**
 CHECKED BY **A.F.L.** DATE **FEB. '51**
 DISTRIBUTION MADE **A.F.L.** DATE **2-27-51**

50-19

E: 49-247

THIS MAP BELONGS IN

IN RE CHANGE OF NAMES OF LA CIENEGA) Minute Book 370 page 52,
 BOULEVARD AND STOCKER STREET TO) March 20, 1951
FAIRFAX AVENUE.) Item No. 139

On motion of Supervisor Legg, unanimously carried, it is ordered that the names of La Cienega Boulevard and Stocker Street, extending northerly from the northerly boundary line of the City of Los Angeles as shown on map of Tract 14461, recorded in Book 301, pages 40 and 41 of Maps in the office of the Recorder of the County of Los Angeles, to the southerly boundary line of Stocker Street (new alignment) as conveyed to said County by deed recorded in Book 34576, page 333 of Official Records in the office of said Recorder and shown on County Surveyor's Map No. B-2196 on file in the office of the Surveyor of said County, are hereby changed to FAIRFAX AVENUE.

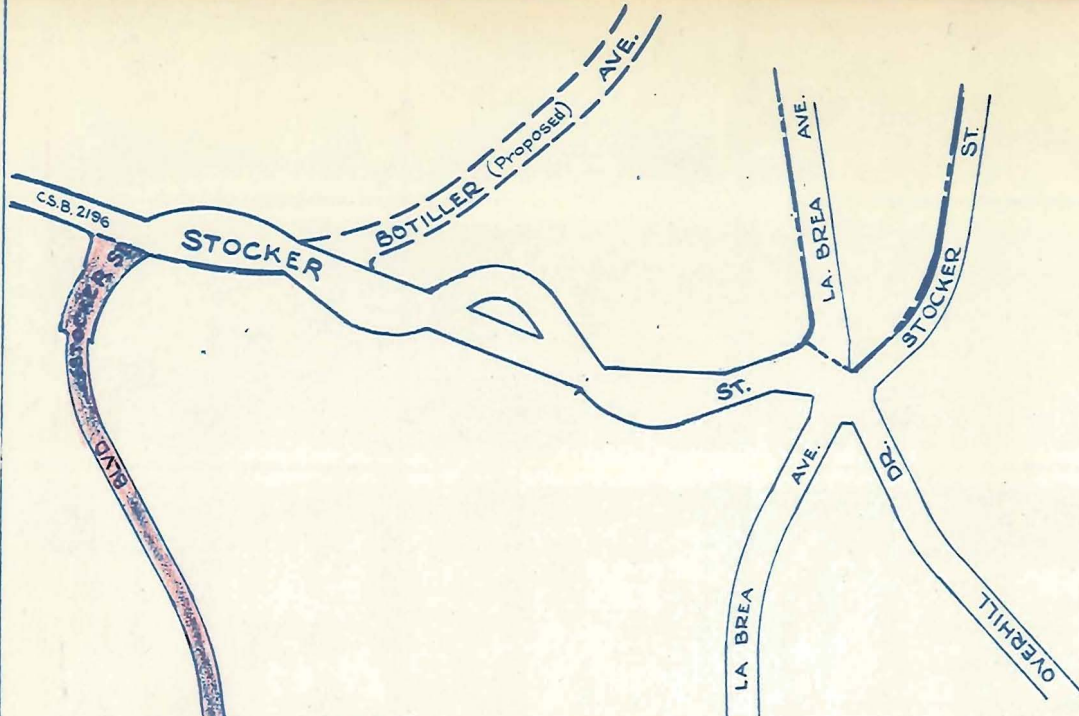
Copied by Hostetler, June 7, 1951; compared by Berest.

PLATTED ON INDEX MAP NO. *24 BY DANVERS 9-20-51*

PLATTED ON CADASTRAL MAP NO. *105 B 177* BY *W.C.P. 10-8-51*

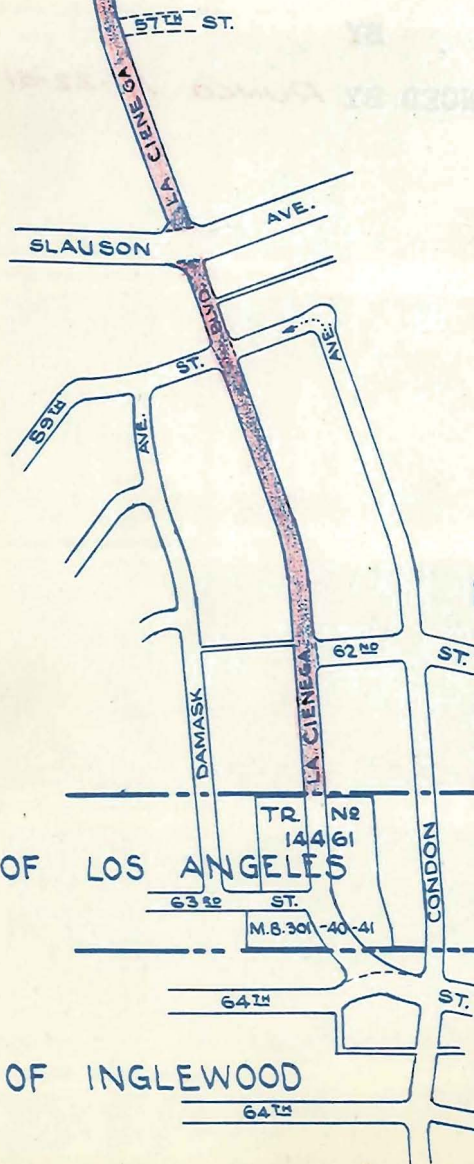
PLATTED ON ASSESSOR'S BOOK NO. *839-1* BY

CHECKED BY CROSS REFERENCED BY *RUNCO 10-31-51*



NEW NAME: FAIRFAX AVENUE.

OLD NAMES: { STOCKER STREET. (Portion of)
LA CIENEGA BOULEVARD



SCALE 1 INCH = 600 FEET

SUPERVISORIAL DIST No. 4

OFFICE OF COUNTY ENGINEER & SURVEYOR
COUNTY OF LOS ANGELES, CAL.

STREET NAME CHANGE

APPROVED BY BOARD OF SUPERVISORS: DATE **MAR. 20, 1951**

C. S. INDEX MAP NO. **24 A-3**

CADASTRAL MAP NO. **108 B 177 111 B 177**

HOUSE NUMBERING MAP NO. **4008**

POSTAL DISTRICT **LOS ANGELES**

LOCALITY **WINDSOR HILLS**

OFFICE WORK BY **I.B.** DATE **11-21-50**

CHECKED BY **M.A.B.** DATE **12-1-50**

DISTRIBUTION MADE _____ DATE _____

CITY OF LOS ANGELES

CITY OF INGLEWOOD

IN E: 49-249

THIS MAP BELONGS

IN RE PARKINSON AVENUE EXTENDING NORTHERLY) MINUTE BOOK 370 PAGE
 FROM SECOND STREET IN THE EAST WHITTIER AREA:) 222
ORDER CHANGING NAME TO DAVISTA DRIVE.) April 3, 1951

On motion of Supervisor Legg, unanimously carried, and in accordance with a recommendation by the Regional Planning Commission, it is ordered that the name of Parkinson Avenue extending Northerly from Second Street in the East Whittier area, through tract No. 16632, recorded in Map Book 394, pages 15 and 16, be and the same is hereby changed to and established as Davista Drive.

Copied by Willeford, Sept. 21, 1951; compared by Poggione

PLATTED IN INDEX MAP NO. BY

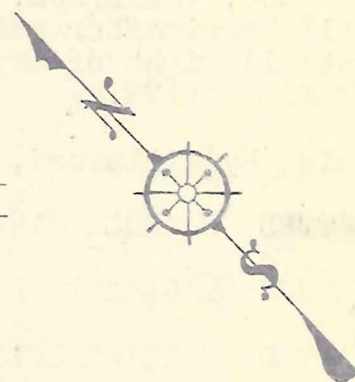
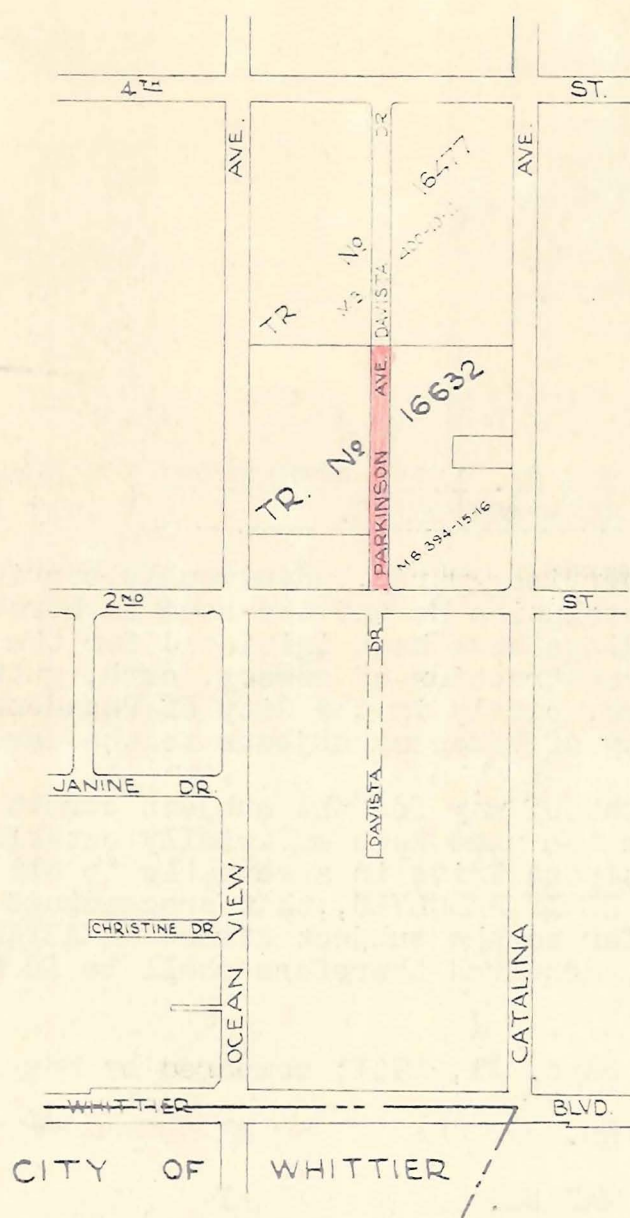
PLATTED ON CADASTRAL MAP NO. BY

PLATTED ON ASSESSOR'S BOOK NO. BY

CHECKED BY CROSS REFERENCED BY *RUNCO 10-22-51*

NEW NAME: DAVISTA DRIVE.

OLD NAME: PARKINSON AVENUE.



SCALE 1 INCH = 500 FEET

SUPERVISORIAL DIST No. 1

OFFICE OF COUNTY ENGINEER & SURVEYOR
COUNTY OF LOS ANGELES, CAL.

STREET NAME CHANGE

APPROVED BY BOARD
OF SUPERVISORS: DATE APR. 3, 1951

S. INDEX MAP NO. 34 C-1

CADASTRAL MAP NO.

HOUSE NUMBERING MAP NO. 3639

POSTAL DISTRICT WHITTIER

LOCALITY WHITTIER

OFFICE WORK BY I.B. DATE 11-29-50

CHECKED BY M.A.B. DATE JAN. 51

DISTRIBUTION MADE DATE

50-76

E-49

IN E:49-251

THIS MAP BELONGS

IN RE COUNTY IMPROVEMENT NO. 1425: RESOLUTION) Minute Book 373 Page 187
CHANGING THE NAME TO ALTAPASA DRIVE.) July 17, 1951

On motion of Supervisor Darby, unanimously carried, it is ordered that the following resolution be and the same is hereby adopted:

WHEREAS, proceedings have been initiated for the improvement of Worcester Avenue by construction of sewers, curb, gutter, pavement and drainage structure, partly in the City of Pasadena; and

WHEREAS, the City of Pasadena objects to the name Worcester Avenue; and

WHEREAS, the right of way for the subject street has not yet been acquired nor has the name been officially established; and WHEREAS, the name Altapasa Drive is acceptable to all parties concerned:

NOW, THEREFORE, BE IT RESOLVED, that proceedings in this matter shall hereinafter refer to the subject street as ALTAPASA DRIVE and that all right of way acquired therefore shall be in the name of ALTAPASA DRIVE.

Copied by Willeford, Sept. 21, 1951; compared by Poggione

PLATTED ON INDEX MAP NO. 50 BY *Parsons 10-2-51*

PLATTED ON CADASTRAL MAP NO. BY

PLATTED ON ASSESSORIS BOOK NO. BY

CHECKED BY CROSS REFERENCED BY *Runco 10-22-51*

WOODBURY ROAD

BLK. 4 DRIVE

WOODWARD AVENUE

40

549

776

60

M.B. 16-7

CITY OF PASADENA

SUPERVISORIAL DIST No. 5

OFFICE OF COUNTY ENGINEER & SURVEYOR
COUNTY OF LOS ANGELES, CAL.

STREET NAME CHANGE

APPROVED BY BOARD
OF SUPERVISORS: DATE JULY 17, 1951

C. S. INDEX MAP NO. 50 B 2

CADASTRAL MAP NO.

HOUSE NUMBERING MAP NO. 2249

POSTAL DISTRICT ALTADENA

LOCALITY ALTADENA

OFFICE WORK BY R.A.O. DATE 8-22-51

CHECKED BY *M.A.B.* DATE *8-22-51*

DISTRIBUTION MADE DATE

MONTANA
STREET

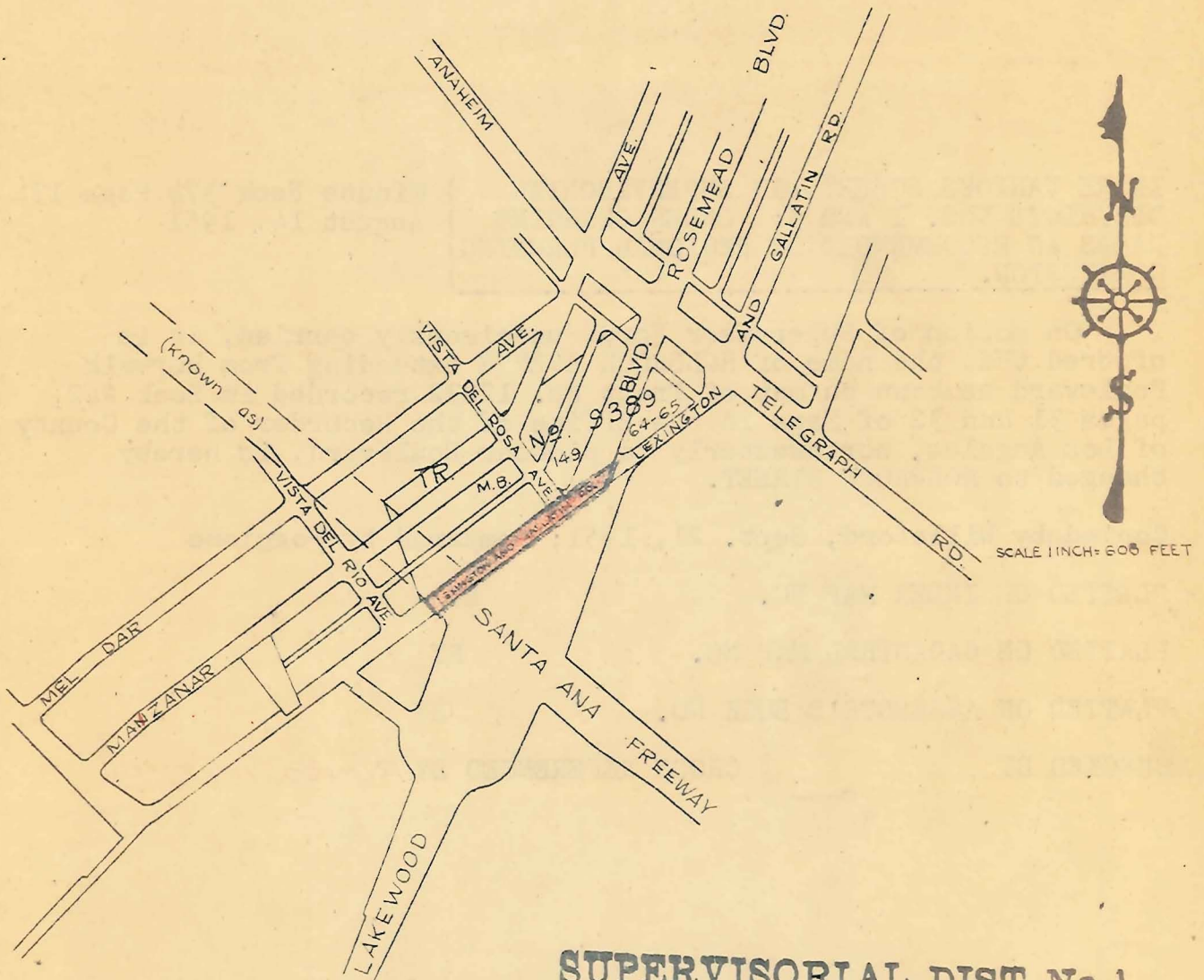
IN RE VARIOUS STREETS IN SUPERVISORIAL) MINUTE BOOK 374 PAGE 134
DISTRICTS NOS. 1 AND 5: ORDER CHANGING) August 14, 1951
NAMES AS RECOMMENDED BY REGIONAL)
PLANNING COMMISSION.)

On motion of Supervisor Ford, unanimously carried, it is ordered that the name of LEXINGTON AND GALLATIN ROAD as shown on maps of Tract No. 9389 recorded in Book 149, pages 64 and 65 of maps in the office of the Recorder of the County of Los Angeles, extending southwesterly from the southerly prolongation of the easterly line of Lakewood Blvd. (formerly Orangewood Blvd.) to the southwesterly line of State Highway Department Right of Way, Route VII-LA-166-4, unnamed, known as or called Santa Ana Freeway, is hereby changed to LAKEWOOD BOULEVARD.

Copied by Willeford, Sept. 21, 1951; compared by Poggione
PLATTED ON INDEX MAP NO. ³⁶ *Danvers 10-8-51*
³³ BY *Sollance 10-4-51*
PLATTED ON CADASTRAL MAP NO. *966753* BY *Bayer V. Jr*
PLATTED ON ASSESSOR'S BOOK NO. BY
CHECKED BY CROSS REFERENCED BY *RUNCO 10-30-51*

NEW NAME: LAKEWOOD BOULEVARD

OLD NAME: LEXINGTON AND GALLATIN ROAD



SUPERVISORIAL DIST No. 1

OFFICE OF COUNTY ENGINEER & SURVEYOR
COUNTY OF LOS ANGELES, CAL.

STREET NAME CHANGE

APPROVED BY BOARD OF SUPERVISORS: DATE 8-14-51

C. S. INDEX MAP NO. 33 B-1, 36 C-6

CADASTRAL MAP NO. 96 B-253

HOUSE NUMBERING MAP NO. 3403

POSTAL DISTRICT RIVERA

LOCALITY RIVERA

OFFICE WORK BY J.S. DATE 11-14-50

CHECKED BY I.B. DATE 11-21-50

DISTRIBUTION MADE DATE

IN RE VARIOUS STREETS IN SUPERVISORIAL) Minute Book 374 Page 134
DISTRICTS NOS. 1 AND 5: ORDER CHANGING) August 14, 1951
NAMES AS RECOMMENDED BY REGIONAL PLANNING)
COMMISSION.

On motion of Supervisor Ford, unanimously carried, it is ordered that the name of HOLBROOK AVENUE extending from Norwalk Boulevard as shown on map of Tract No. 12232 recorded in Book 242, pages 31 and 32 of Maps in the office of the Recorder of the County of Los Angeles, northwesterly to pioneer Boulevard, is hereby changed to HOLBROOK STREET.

Copied by Willeford, Sept. 21, 1951; compared by Poggione

PLATTED ON INDEX MAP NO. BY

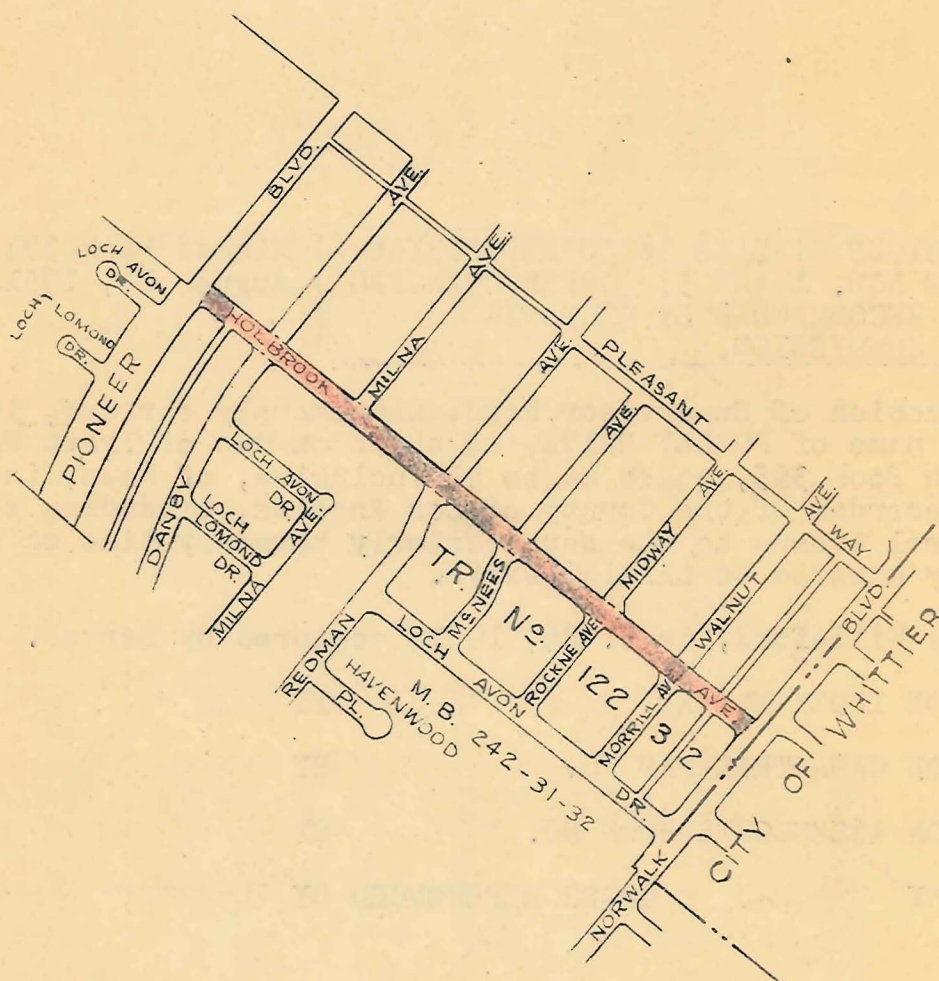
PLATTED ON CADASTRAL MAP NO. BY

PLATTED ON ASSESSOR'S BOOK NO. BY

CHECKED BY CROSS REFERENCED BY *RUNCO 10-29-51*

NEW NAME: HOLBROOK STREET.

OLD NAME: HOLBROOK AVENUE.



Scale 1"=600'

SUPERVISORIAL DIST No. 1

OFFICE OF COUNTY ENGINEER & SURVEYOR
COUNTY OF LOS ANGELES, CAL.

STREET NAME CHANGE

APPROVED BY BOARD
OF SUPERVISORS: DATE 8-14-51

C. S. INDEX MAP NO. 37-A-4-5

CADASTRAL MAP NO. 108 B 265

HOUSE NUMBERING MAP NO. 3609

POSTAL DISTRICT WHITTIER

LOCALITY WHITTIER

OFFICE WORK BY J.S. DATE 11-20-50

CHECKED BY I.B. DATE 11-21-50

DISTRIBUTION MADE DATE

IN RE VARIOUS STREETS IN SUPERVISORIAL) Minute Book 374 Page 134
 DISTRICTS NOS. 1 AND 5: ORDER CHANGING) August 14, 1951
 NAMES AS RECOMMENDED BY REGIONAL)
PLANNING COMMISSION.

On motion of Supervisor Ford, unanimously carried, it is ordered that the name of FOXLEY DRIVE, as shown on map of Tract No. 15043, recorded in Book 395, pages 46 to 48 inclusive, of Maps, in the office of the Recorder of the County of Los Angeles, extending southeasterly from Laurel Avenue to the southeasterly boundary line of said tract, is hereby changed to LANNING DRIVE.

Copied by Willeford, Sept. 24, 1951; compared by Berest.

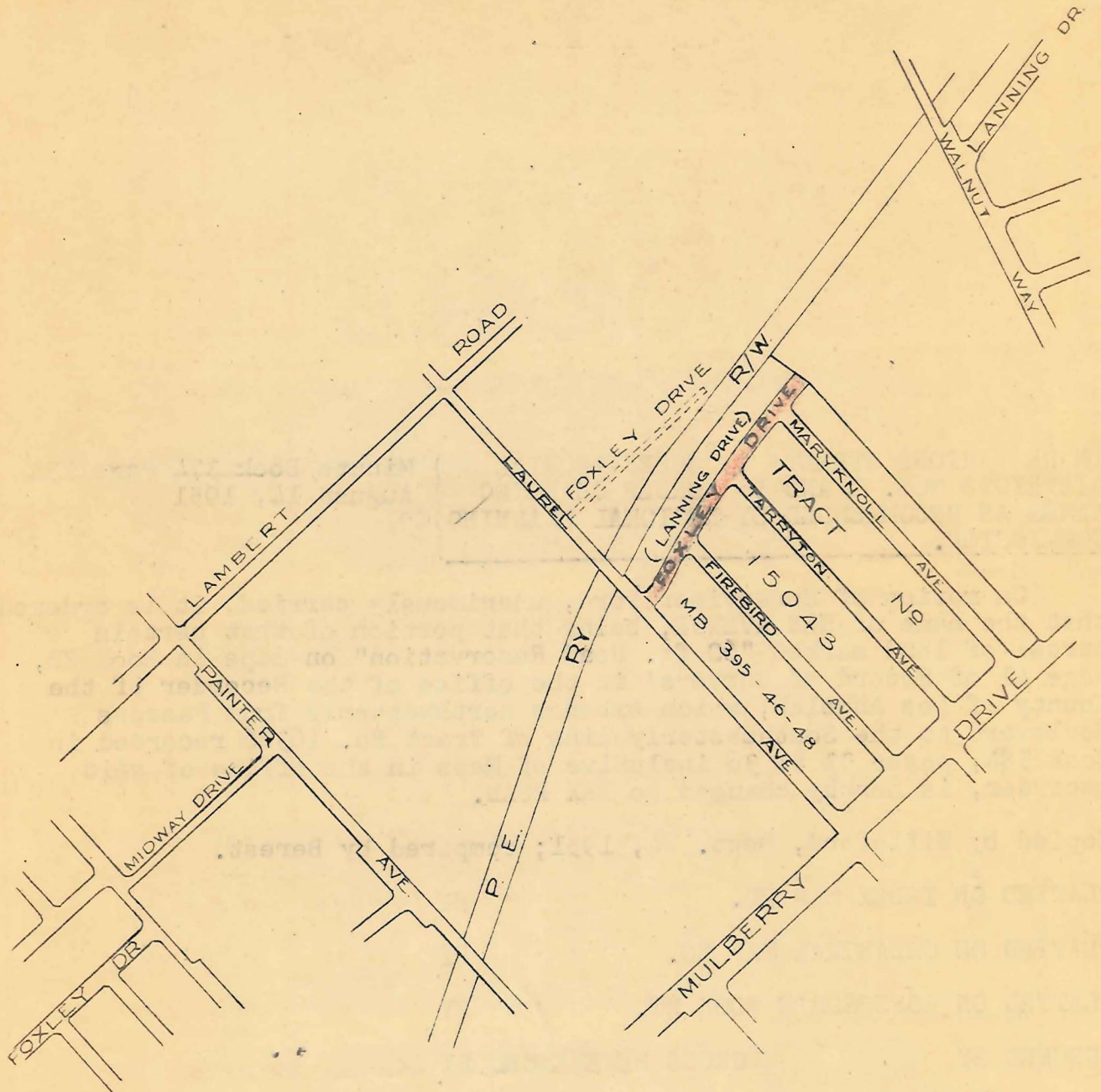
PLATTED ON INDEX MAP NO. BY

PLATTED ON CADASTRAL MAP NO. BY

PLATTED ON ASSESSOR'S BOOK NO. BY

CHECKED BY CROSS REFERENCED BY *RUNCO 10-23-51*

NEW NAME: LANNING DRIVE
 OLD NAME: FOXLEY DRIVE



SCALE 1 INCH = 600 FT
 SUPERVISORIAL DIST. No. 1

OFFICE OF COUNTY ENGINEER & SURVEYOR COUNTY OF LOS ANGELES, CAL.	
STREET NAME CHANGE	
APPROVED BY BOARD OF SUPERVISORS: DATE 8 14 51	
C. S. INDEX MAP NO. 34-B-1	
CADASTRAL MAP NO.	
HOUSE NUMBERING MAP NO. 3627	
POSTAL DISTRICT WHITTIER	
LOCALITY WHITTIER	
OFFICE WORK BY RAO	DATE 7-12-51
CHECKED BY	DATE
DISTRIBUTION MADE	DATE

THIS MAP BELONGS IN 4 E:49-259

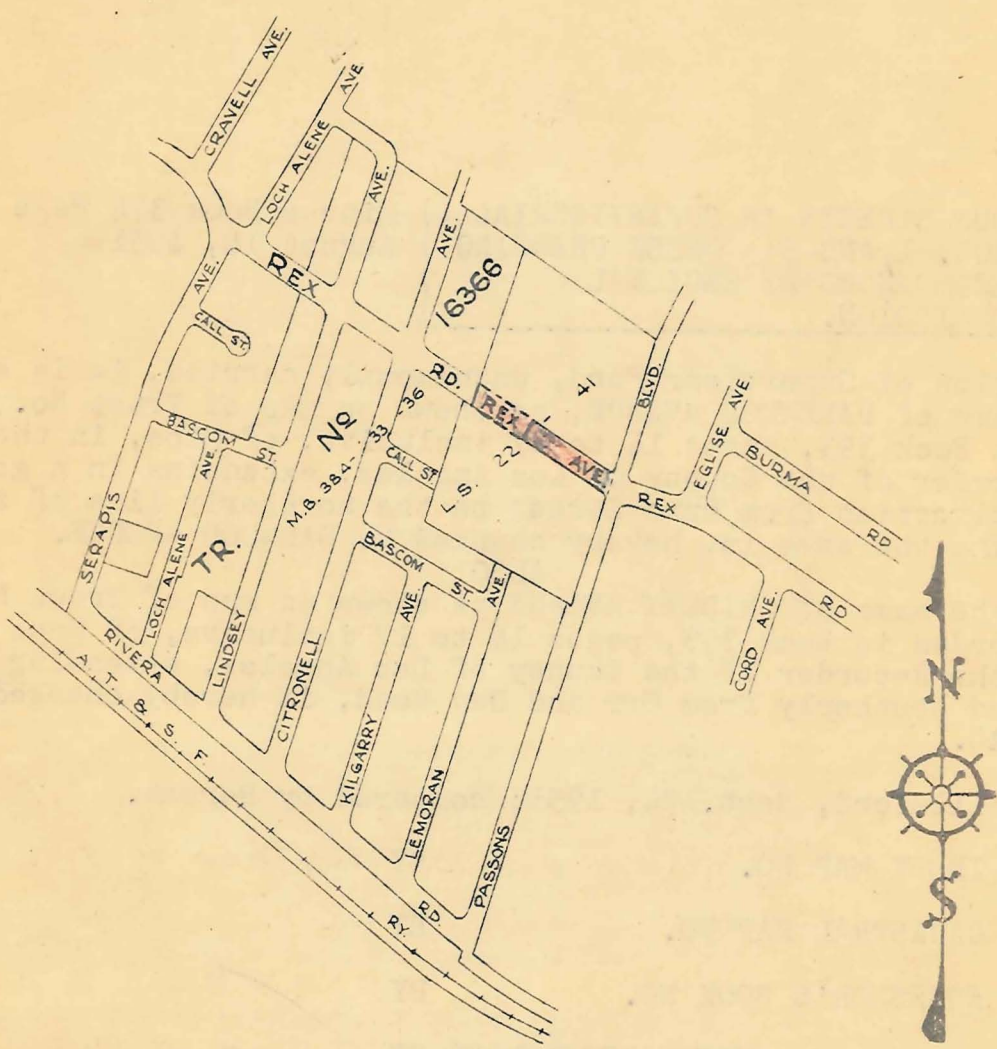
IN RE VARIOUS STREETS IN SUPERVISORIAL) Minute Book 374 Page 134
DISTRICTS NOS. 1 AND 5: ORDER CHANGING) August 14, 1951
NAMES AS RECOMMENDED BY REGIONAL PLANNING)
COMMISSION.

On motion of Supervisor Ford, unanimously carried, it is ordered that the name of REX AVENUE, being that portion of that certain parcel of land marked "60 ft. Road Reservation" on maps in Book 22, page 41 of Record of Surveys' in the office of the Recorder of the County of Los Angeles, which extends northwesterly from Passons Boulevard to the Southeasterly line of Tract No. 16366 recorded in Book 384, pages 33 to 36 inclusive of Maps in the office of said recorder, is hereby changed to REX ROAD.

Copied by Willeford, Sept. 24, 1951; compared by Berest.

PLATTED ON INDEX MAP NO. 36 BY *Danvers 10-8-51*
PLATTED ON CADASTRAL MAP NO. BY
PLATTED ON ASSESSOR'S BOOK NO. BY
CHECKED BY CROSS REFERENCED BY *Runco 10-22-51*

NEW NAME: REX ROAD.
OLD NAME: REX AVENUE.



SCALE 1 INCH = 600 FEET

SUPERVISORIAL DIST No. 1

OFFICE OF COUNTY ENGINEER & SURVEYOR
COUNTY OF LOS ANGELES, CAL.

STREET NAME CHANGE

APPROVED BY BOARD
OF SUPERVISORS: DATE 8-14-51
C. S. INDEX MAP NO. 36 D-5
CADASTRAL MAP NO. 102 B 257
HOUSE NUMBERING MAP NO. 3312
POSTAL DISTRICT RIVERA
LOCALITY RIVERA
OFFICE WORK BY I.B. DATE 11-30-50
CHECKED BY M.A.B. DATE 12-27-50
DISTRIBUTION MADE DATE

THIS MAP BELONGS IN E:49-261

IN RE VARIOUS STREETS IN SUPERVISORIAL) Minute Book 374 Page 134
 DISTRICTS NOS. 1 AND 5: ORDER CHANGING) August 14, 1951
 NAMES AS RECOMMENDED BY REGIONAL)
 PLANNING COMMISSION.)

On motion of Supervisor Ford, unanimously carried, it is ordered that the name of DALEWOOD AVENUE, as shown on map of Tract No. 16767, recorded in Book 393, pages 14 to 17 inclusive, of Maps, in the office of the Recorder of the County of Los Angeles, extending in a general northerly direction from Dune Street to the northerly line of said tract, be and the same is, hereby changed to DALWOOD AVENUE.

ALSO

That the name of GRIDLEY AVENUE as shown on map of Tract No. 16767, recorded in Book 393, pages 14 to 17 inclusive, of Maps in the office of the Recorder of the County of Los Angeles, extending westerly and southerly from Orr and Day Road, is hereby changed to GRIDLEY ROAD.

Copied by Willeford, Sept. 24, 1951; compared by Berest.

PLATTED ON INDEX MAP NO.

33BY Sollance 10-4-51

PLATTED ON CADASTRAL MAP NO.

BY

PLATTED ON ASSESSOR'S BOOK NO.

BY

CHECKED BY

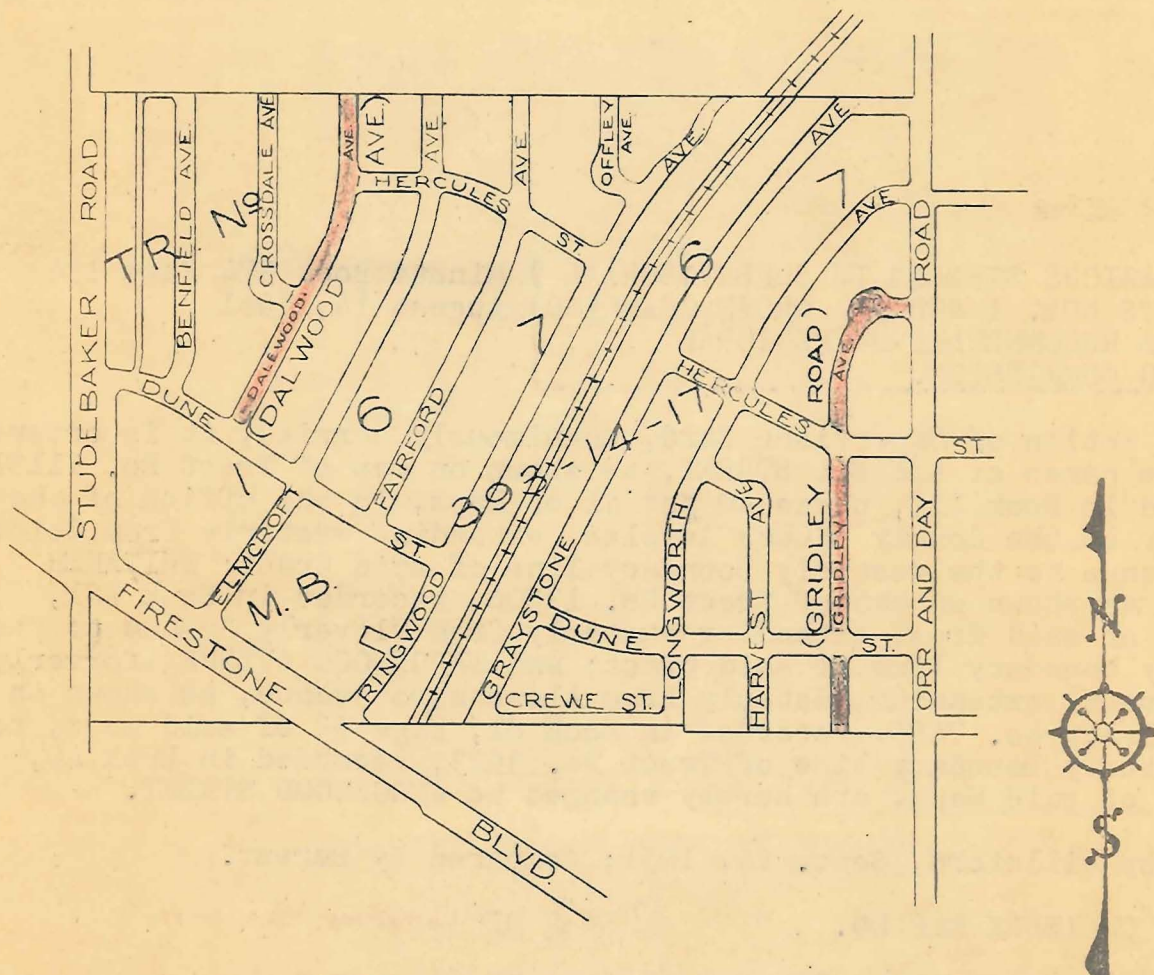
CROSS REFERENCED BY Runco 10-29-51

NEW NAMES

OLD NAMES

DALWOOD AVENUE - DALEWOOD AVENUE

GRIDLEY ROAD - GRIDLEY AVENUE



SCALE: 1" = 600 FT.

SUPERVISORIAL DIST No. 1

OFFICE OF COUNTY ENGINEER & SURVEYOR
COUNTY OF LOS ANGELES, CAL.

STREET NAME CHANGE

APPROVED BY BOARD
OF SUPERVISORS: DATE 8-14-51

C. S. INDEX MAP NO. 33-C-2-3

CADASTRAL MAP NO. 84 B 257

HOUSE NUMBERING MAP NO. 3503

POSTAL DISTRICT NORWALK

LOCALITY NORWALK

OFFICE WORK BY R.A.O. DATE 7-12-51

CHECKED BY M.A.B. DATE 7-17-51

DISTRIBUTION MADE DATE

IN RE VARIOUS STREETS IN SUPERVISORIAL) Minute Book 374 Page 134
 DISTRICTS NOS. 1 AND 5: ORDER CHANGING) August 14, 1951
 NAMES AS RECOMMENDED BY REGIONAL
PLANNING COMMISSION. }

On motion of Supervisor Ford, unanimously carried, it is ordered that the names of LYNDELL STREET, as shown on map of Tract No. 11131, recorded in Book 214, pages 40 and 41 of Maps, in the office of the Recorder of the County of Los Angeles, extending westerly from Golden West Avenue to the westerly boundary line of said tract; WHITAKER STREET, as shown on map of Tract No. 13806, recorded in Book 281, page 44 of said Maps, extending easterly from Cloverly Avenue to the easterly boundary line of said tract; and WEDGEWOOD AVENUE (formerly Inez Street) extending westerly from Alessandro Avenue, as shown on map of Tract No. 7485, recorded in Book 81, page 52 of said maps, to the westerly boundary line of Tract No. 3623, recorded in Book 40, page 52 of said Maps, are hereby changed to WEDGEWOOD STREET.

Copied by Willeford, Sept. 24, 1951; compared by Berest.

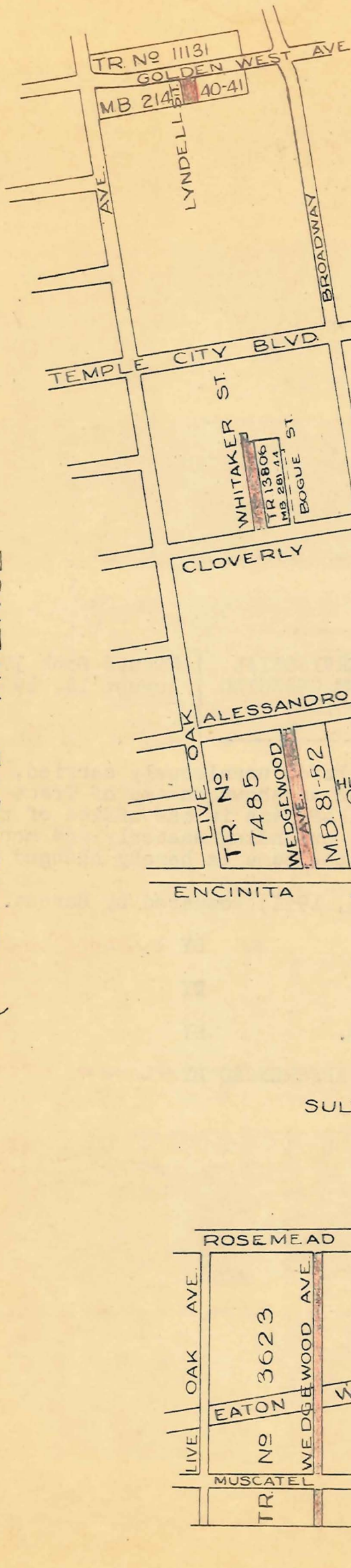
PLATTED ON INDEX MAP NO. 44 BY *Parsons* 9-28-51

PLATTED ON CADASTRAL MAP NO. 147-B-261, 265, 269 BY *R.S.F.* 11-19-51

PLATTED ON ASSESSOR'S BOOK NO. BY

CHECKED BY CROSS REFERENCED BY *RUNCO* 10-29-51

NEW NAME: WEDGEWOOD STREET
OLD NAMES : { LYNDELL STREET
WHITAKER STREET
WEDGEWOOD AVENUE



SUPERVISORIAL DIST No. 1

OFFICE OF COUNTY ENGINEER & SURVEYOR
COUNTY OF LOS ANGELES, CAL.

STREET NAME CHANGE

APPROVED BY BOARD
OF SUPERVISORS: DATE 8-14-51

C. S. INDEX MAP NO. 44 C, D - 4,
CADASTRAL MAP NO. 147B261-147B265-147B269,
HOUSE NUMBERING MAP NO. 2006, 2008
POSTAL DISTRICT SAN GABRIEL-TEMPLE CITY
LOCALITY SAN GABRIEL

OFFICE WORK BY DO DATE 6-29-51
CHECKED BY M A B DATE 7-17-51
DISTRIBUTION MADE DATE

SCALE 1"=600'

IN RE VARIOUS STREETS IN SUPERVISORIAL) Minute Book 374 Page 134
DISTRICTS NOS. 1 AND 5: ORDER CHANGING) August 14, 1951
NAMES AS RECOMMENDED BY REGIONAL)
PLANNING COMMISSION.

On motion of Supervisor Ford, unanimously carried, it is ordered that the name of RAKISITS LANE as shown on map of Tract No. 13550, recorded in Book 283, page 41 of Maps in the office of the Recorder of the County of Los Angeles, extending easterly and northerly from Ocean View Boulevard, be and the same is hereby changed to LUANA LANE.

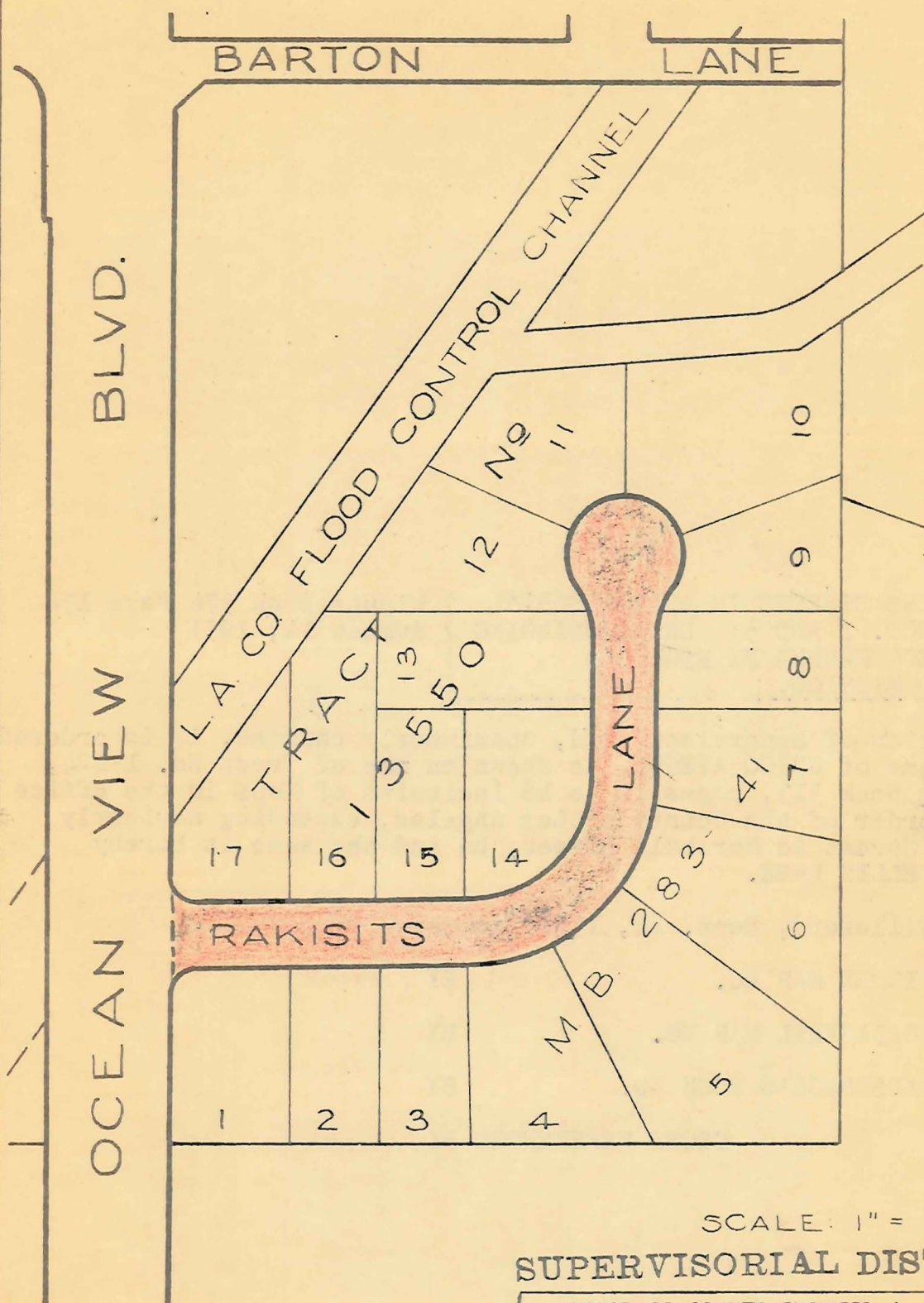
Copied by Willeford, Sept. 24, 1951; compared by Berest.

PLATTED ON INDEX MAP NO. 51 BY DILLON 10-22-51
PLATTED ON CADASTRAL MAP NO. BY
PLATTED ON ASSESSOR'S BOOK NO. BY
CHECKED BY CROSS REFERENCED BY RUNCO 10-22-51

NEW NAME: LUANA LANE

OLD NAME: RAKISITS LANE

THIS MAP BELONGS IN E:49-267



SCALE: 1" = 100 FEET
SUPERVISORIAL DIST No. 5

OFFICE OF COUNTY ENGINEER & SURVEYOR
COUNTY OF LOS ANGELES, CAL.

STREET NAME CHANGE

APPROVED BY BOARD
OF SUPERVISORS: DATE 3-14-51
C. S. INDEX MAP NO. 51-C-5
CADASTRAL MAP NO. 189 B 217
HOUSE NUMBERING MAP NO. 1010
POSTAL DISTRICT MONTROSE
LOCALITY MONTROSE
OFFICE WORK BY RAO DATE 7-16-51
CHECKED BY M.A.B. DATE 7-16-51
DISTRIBUTION MADE _____ DATE _____

41

IN RE VARIOUS STREETS IN SUPERVISORIAL) Minute Book 374 Page 134
DISTRICTS NOS. 1 AND 5: ORDER CHANGING) August 14, 1951
NAMES AS RECOMMENDED BY REGIONAL)
PLANNING COMMISSION.)

On motion of Supervisor Ford, unanimously carried, it is ordered that the name of CHICO AVENUE, as shown on map of Tract No. 14424, recorded in Book 313, pages 14 to 18 inclusive of Maps in the office of the Recorder of the County of Los Angeles, extending northerly from Olnêy Street to Marshall Street, be and the same is hereby changed to ELLIS LANE.

Copied by Willeford, Sept. 24, 1951; compared by Berest.

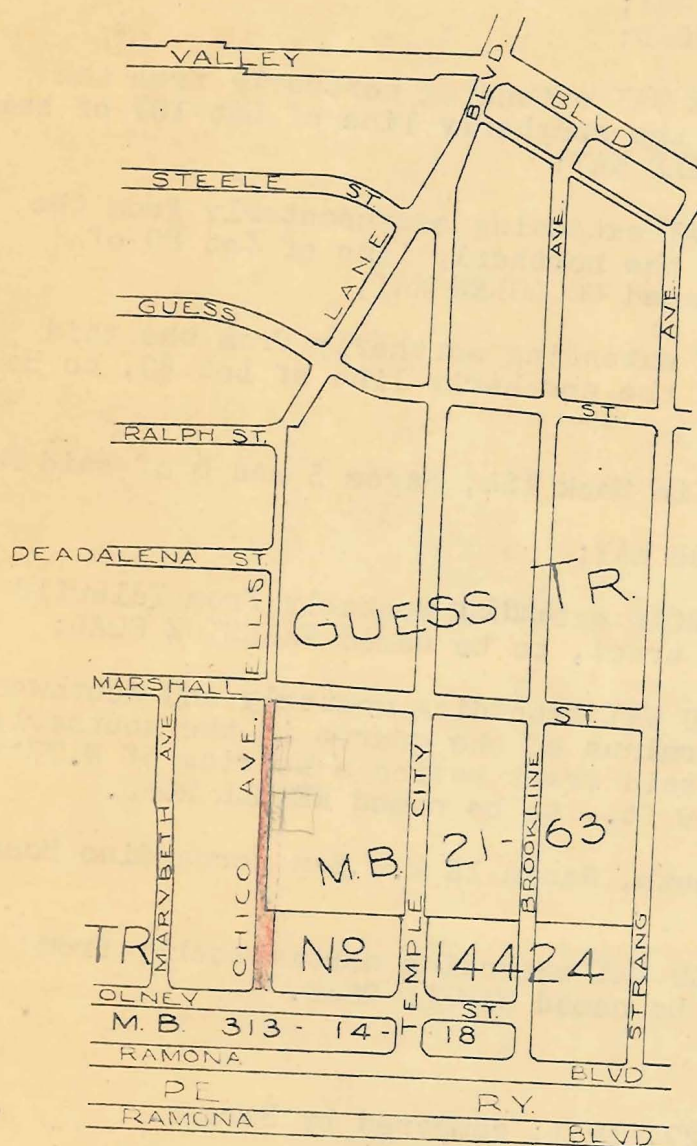
PLATTED ON INDEX MAP NO. 44 BY Parsons 9-28-51

PLATTED ON CADASTRAL MAP NO. BY

PLATTED ON ASSESSOR'S BOOK NO. BY

CHECKED BY GROSS REFERENCED BY Runco 10-25-51

OLD NAME: CHICO AVENUE



SCALE 1" = 600 FT

OFFICE OF COUNTY ENGINEER & SURVEYOR
COUNTY OF LOS ANGELES, CAL.

APPROVED BY BOARD
OF SUPERVISORS: DATE 8-14-51

C. S. INDEX MAP NO. 44-D-6

CADASTRAL MAP NO. 138 B 269

HOUSE NUMBERING MAP NO. 2014

POSTAL DISTRICT ROSE MEAD

LOCALITY ROSEMEAD

OFFICE WORK BY R.A.O. DATE 7 17 51

CHECKED BY M. A. B. DATE 7-17-51

DISTRIBUTION MADE DATE

THIS MAP BELONGS IN E:49-269

IN RE CHANGE OF NAMES OF VARIOUS STREETS) Minute Book 374 Page 291
 IN SUPERVISORIAL DISTRICT NO. 4:) August 28, 1951
ADOPTION OF VARIOUS ORDERS.

On motion of Supervisor Darby, unanimously carried, it is ordered that the names of those certain thoroughfares, hereinafter described, as shown on the maps of certain tracts listed below, on file in the office of the Recorder of the County of Los Angeles, be and the same are changed as herein set forth.

In Tract No. 7959, recorded in Book 113, pages 90 to 91 of Maps:

DOROTHY WAY to INGLESIDE WAY;
 NEWELL ROAD to FAIRSIDE ROAD;

That portion of INGLESIDE WAY extending northerly from the easterly prolongation of the southerly line of Lot 107 of said tract, to be named IDLEWILD WAY;

Those portions of GLEN WAY extending southeasterly from the westerly prolongation of the northerly line of Lot 89 of aforesaid tract, to be named COOLGLEN WAY;

That portion of GLEN WAY extending northerly from the said westerly prolongation of the northerly line of Lot 89, to be named INGLESIDE WAY.

In Tract No. 10670, recorded in Book 164, pages 5 and 6 of said Maps:

BINGHAM ROAD to INGLESIDE WAY;

That portion of NEWELL ROAD extending westerly from Idlewild Way as shown on map of said tract, to be named FAIRSIDE ROAD;

That portion of IDLEWILD WAY extending westerly and southwesterly from the westerly terminus of the course in the southerly line of Lot 39 of aforesaid tract having a bearing of N.77°26'E., and a distance of 127.39 ft., to be named NEWELL ROAD.

In Section 26, Township 1 South, Range 18 W., San Bernardino Base and Meridian:

That portion of IDLEWILD WAY extending northeasterly from Corral Canyon Road, to be named NEWELL ROAD.

ITEM NO. 4505

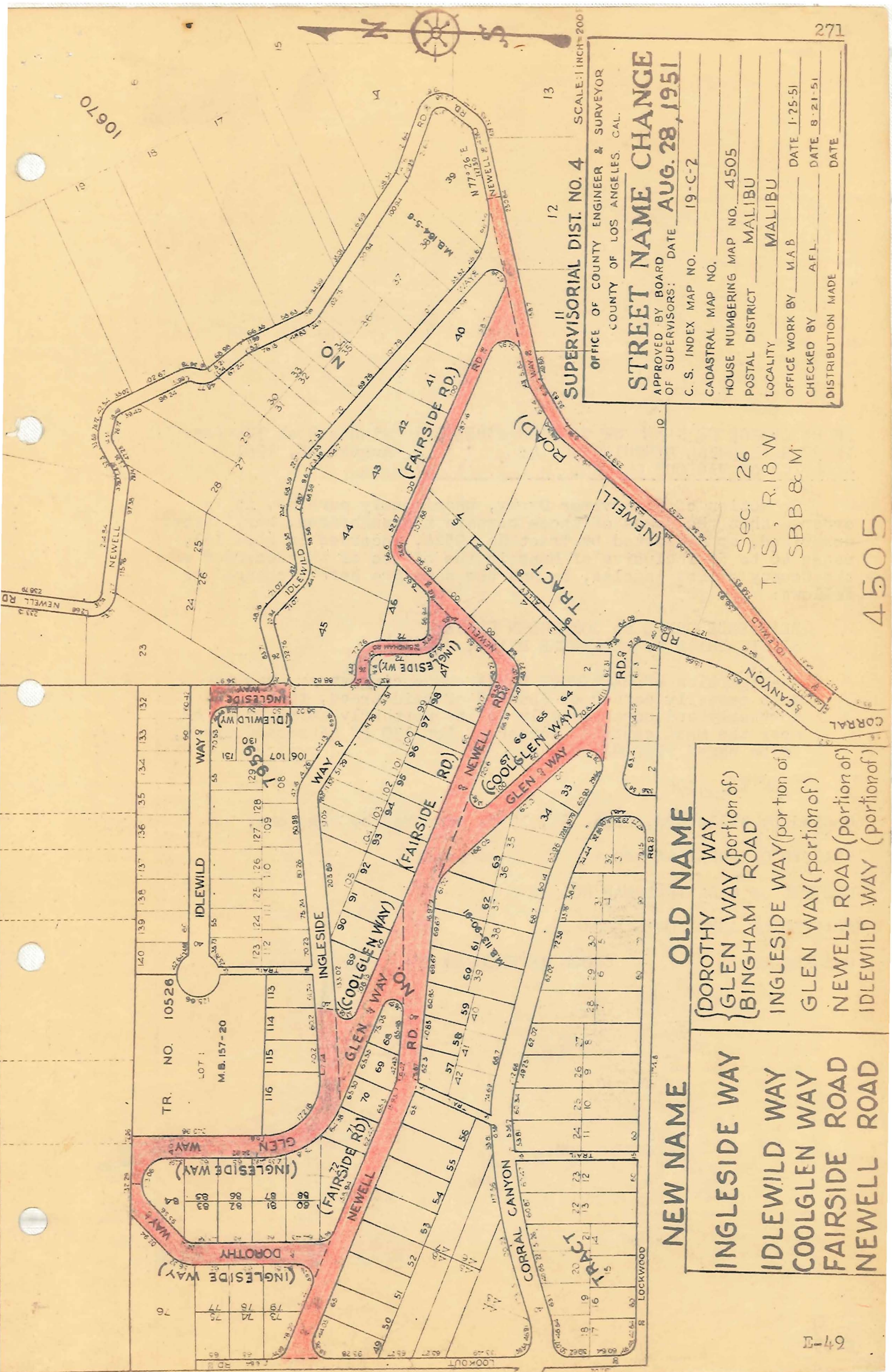
Copied by Willeford, Sept. 27, 1951; compared by Berest.

PLATTED ON INDEX MAP NO. BY

PLATTED ON CADASTRAL MAP NO. BY

PLATTED ON ASSESSOR'S BOOK NO. BY

CHECKED BY CROSS REFERENCED BY *Runco 10-16-51*



SUPERVISORIAL DIST. NO. 4 SCALE: 1 INCH = 200 FEET

OFFICE OF COUNTY ENGINEER & SURVEYOR
COUNTY OF LOS ANGELES, CAL.

STREET NAME CHANGE

APPROVED BY BOARD OF SUPERVISORS: DATE **AUG. 28, 1951**

C. S. INDEX MAP NO. 19-C-2

CADASTRAL MAP NO. _____

HOUSE NUMBERING MAP NO. 4505

POSTAL DISTRICT MALIBU

LOCALITY MALIBU

OFFICE WORK BY H.A.B. DATE 1-25-51

CHECKED BY AFL. DATE 8-21-51

DISTRIBUTION MADE _____ DATE _____

NEW NAME OLD NAME

INGLESIDE WAY	{ DOROTHY WAY
IDLEWILD WAY	{ GLEN WAY (portion of)
COOLGLEN WAY	{ BINGHAM ROAD
FAIRSIDE ROAD	INGLESIDE WAY (portion of)
NEWELL ROAD	GLEN WAY (portion of)
	NEWELL ROAD (portion of)
	IDLEWILD WAY (portion of)

Sec. 26
T1S, R18W
SBB & M

4505

IN RE CHANGE OF NAMES OF VARIOUS STREETS) Minute Book 374 Page 291
 IN SUPERVISORIAL DISTRICT NO. 4:) August 28, 1951
ADOPTION OF VARIOUS ORDERS.)

On motion of Supervisor Darby, unanimously carried, it is ordered that the names of those certain thoroughfares, hereinafter described, as dedicated by Tract No. 9524, recorded in Book 153, pages 46 to 50 inclusive of Maps in the office of the Recorder of the County of Los Angeles, be and the same are hereby changed as follows:

SEABREEZE DRIVE to CORALGLEN DRIVE;
 SEQUIT DRIVE to SEABREEZE DRIVE;

That portion of BARRYMORE DRIVE commencing at or near the most easterly corner of Lot 217 of said tract, thence northerly and northeasterly to its northerly terminus at or near the most easterly corner of Lot 130 of aforesaid tract, to be named VISTAMAR DRIVE.

ITEM NO. 4506

Copied by Willeford, Sept. 27, 1951; compared by Poggione.

PLATTED ON INDEX MAP NO. BY

PLATTED ON GADASTRAL MAP NO. BY

PLATTED ON ASSESSOR'S BOOK NO. BY

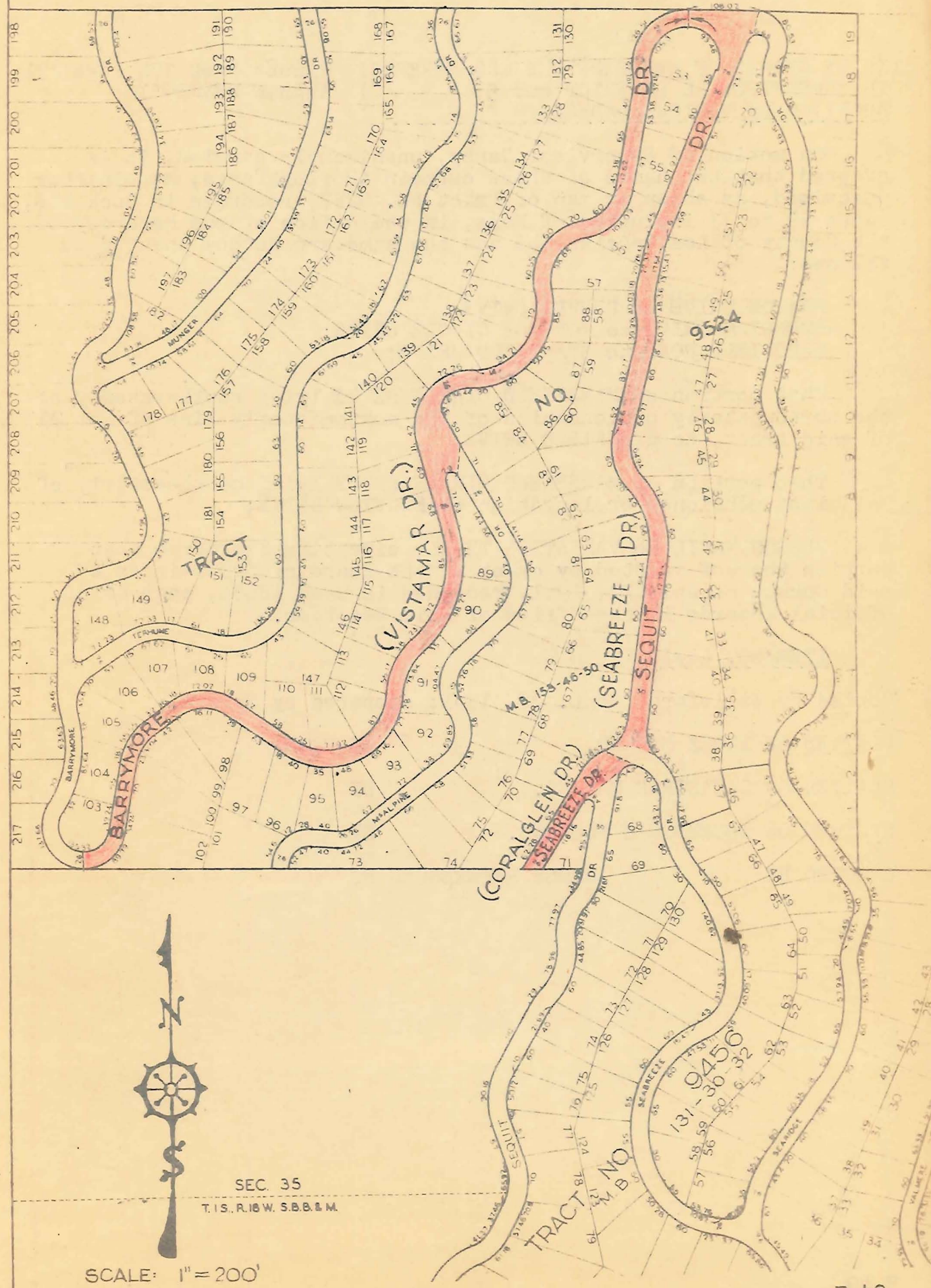
CHECKED BY CROSS REFERENCED BY *Runco 10-22-51*

OFFICE OF COUNTY ENGINEER & SURVEYOR
COUNTY OF LOS ANGELES, CAL 273

NEW NAMES	OLD NAMES
VISTAMAR DRIVE	(PORTION OF) BARRYMORE DRIVE
SEABREEZE DRIVE	(PORTION OF) SEQUIT DRIVE
CORALGLEN DRIVE	(PORTION OF) SEABREEZE DRIVE

STREET NAME CHANGE

APPROVED BY BOARD OF SUPERVISORS DATE AUG. 28, 1951
 C. S. INDEX MAP NO 19-C-2
 CADASTRAL MAP NO _____
 HOUSE NUMBERING MAP NO. 4506
 POSTAL DISTRICT MALIBU
 LOCALITY MALIBU
 OFFICE WORK BY H. L. DATE JAN. '51.
 CHECKED BY M. A. B. DATE MAR. '51
 DISTRIBUTION MADE _____ DATE _____



SCALE: 1" = 200'

4506

IN RE CHANGE OF NAMES OF VARIOUS STREETS) Minute Book 374 Page 291
 IN SUPERVISORIAL DISTRICT NO. 5:) August 28, 1951
ADOPTION OF VARIOUS ORDERS.)

On motion of Supervisor Darby, unanimously carried, it is ordered that the names of those certain thoroughfares, hereinafter described, as shown on map of Tract No. 9287, recorded in Book 138, pages 29 to 33 inclusive of Maps, in the office of the Recorder of the County of Los Angeles, be and the same are hereby changed as follows:

PAXTON DRIVE to PURPLE DRIVE;
 STERLING DRIVE to PORTAGE CIRCLE DRIVE;
 MANSFIELD ROAD to STANFIELD DRIVE;

That portion of MANSFIELD CIRCLE DRIVE lying southwesterly of the northwesterly prolongation of the northeasterly line of Lot 237 of said tract, to STANFIELD DRIVE;

That portion of MANSFIELD CIRCLE DRIVE lying northeasterly of said last mentioned prolongation to MANVIEW DRIVE;

BURSON TRAIL to VARIATION TRAIL, excepting therefrom that portion thereof vacated by order of the Board of Supervisors of said County on July 22, 1941, recorded in Book 18654, page 66 of Official Records in the office of said Recorder.

ITEM NO. 4431

Copied by Willeford, Sept. 27, 1951; compared by Berest.

PLATTED ON INDEX MAP NO.

59 BY *Danvers 10-22-51*

PLATTED ON CADASTRAL MAP NO.

BY

PLATTED ON ASSESSOR'S BOOK NO.

BY

CHECKED BY

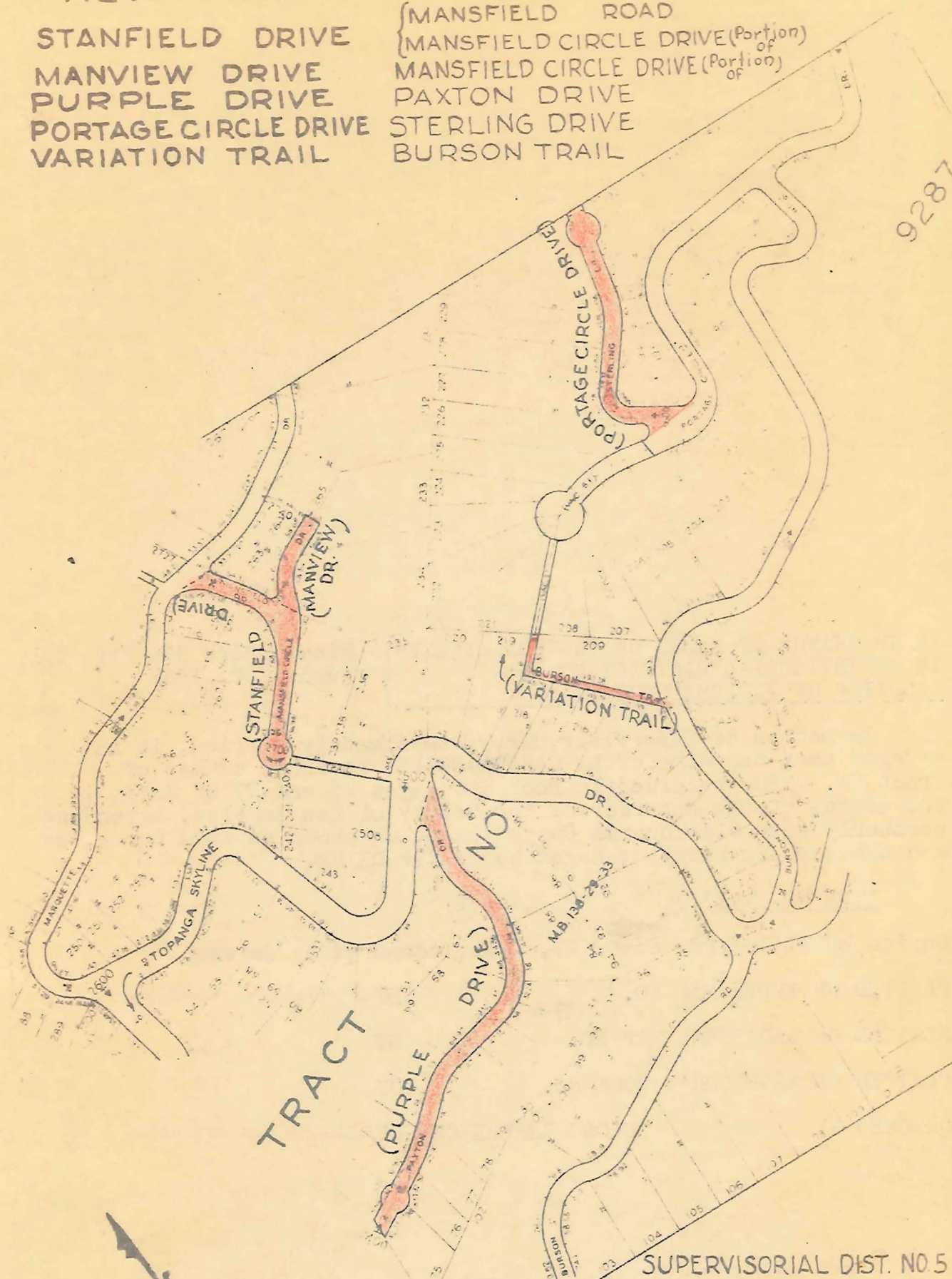
CROSS REFERENCED BY *RUNCO 10-23-51*

NEW NAMES

STANFIELD DRIVE
 MANVIEW DRIVE
 PURPLE DRIVE
 PORTAGE CIRCLE DRIVE
 VARIATION TRAIL

OLD NAMES

{ MANSFIELD ROAD
 { MANSFIELD CIRCLE DRIVE (Portion)
 { MANSFIELD CIRCLE DRIVE (Portion)
 PAXTON DRIVE
 STERLING DRIVE
 BURSON TRAIL



SUPERVISORIAL DIST. NO. 5

OFFICE OF COUNTY ENGINEER SURVEYOR
 COUNTY OF LOS ANGELES, CAL.

STREET NAME CHANGE

APPROVED BY BOARD
 OF SUPERVISORS: DATE AUG. 28, 1951

C. S. INDEX MAP NO. 59-C-3

CADASTRAL MAP NO. 153 B 93 153 B 97

HOUSE NUMBERING MAP NO. 4431

POSTAL DISTRICT TOPANGA

LOCALITY TOPANGA

OFFICE WORK BY M.A.B.

DATE 9-4-51

CHECKED BY RAO

DATE 9-4-51

DISTRIBUTION MADE

DATE

SCALE: 1" = 200'

IN RE CHANGE OF NAMES OF VARIOUS STREETS) Minute Book 374 Page 291
 IN SUPERVISORIAL DISTRICT NO. 5:) August 28, 1951
ADOPTION OF VARIOUS ORDERS.

On motion of Supervisor Darby, unanimously carried, it is ordered that the name of LA CANADA DRIVE, as shown on map of Tract No. 7320, recorded in Book 96, pages 26 and 27 of Maps, in the office of the Recorder of the County of Los Angeles, extending northerly from Old Topanga Canyon Road, as shown on said tract, be and the same is hereby changed to RANKIN DRIVE.

ITEM NO. 4432

Copied by Willeford, Sept. 27, 1951; compared by Berest.

PLATTED ON INDEX MAP NO. *59 BY DANVERS 10-22-51*

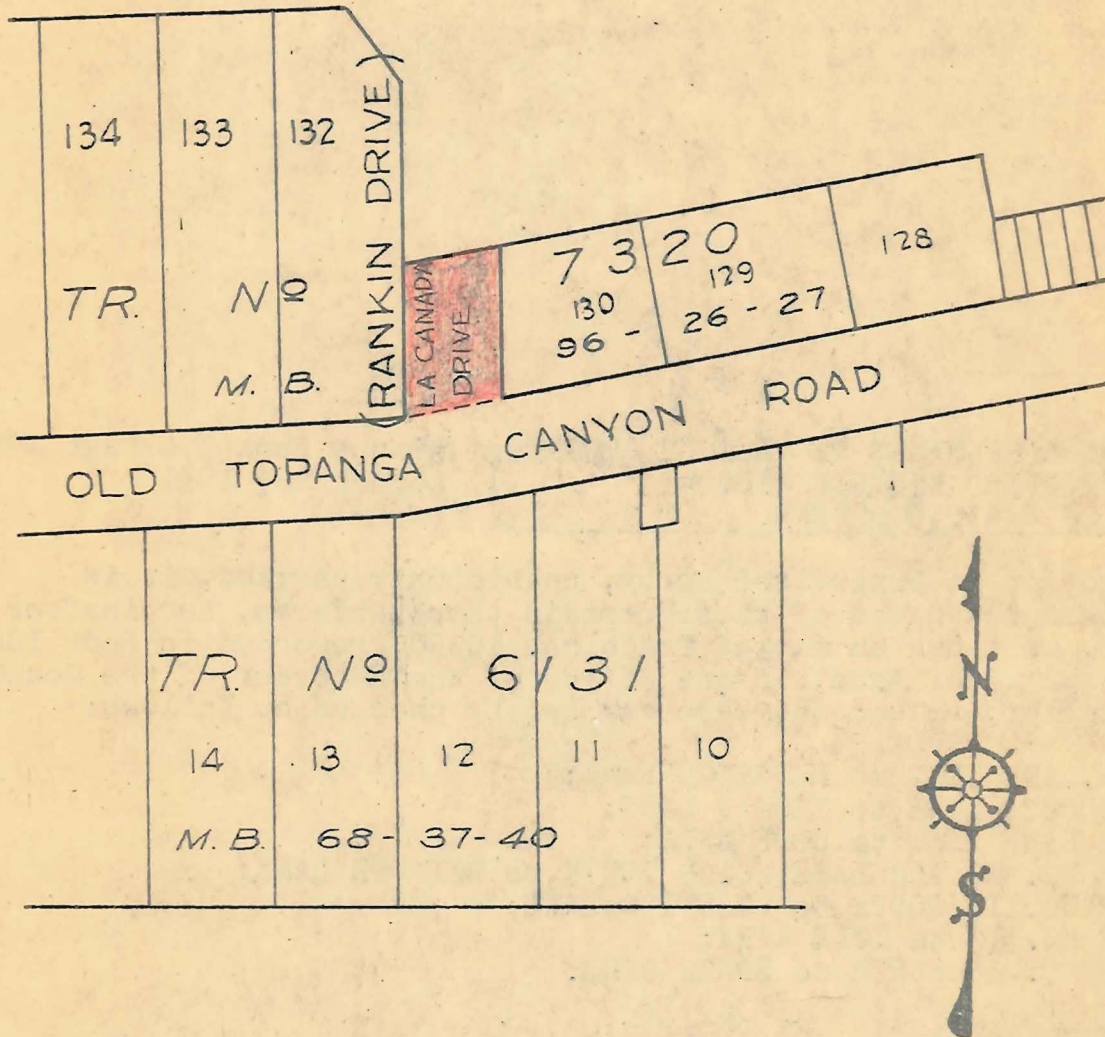
PLATTED ON CADASTRAL MAP NO. BY

PLATTED ON ASSESSOR'S BOOK NO. BY

CHECKED BY CROSS REFERENCED BY *RUNCO 10-23-51*

NEW NAME: RANKIN DRIVE

OLD NAME: LA CANADA DRIVE



SCALE: 1" = 100'

SUPERVISORIAL DIST No: 5

OFFICE OF COUNTY ENGINEER & SURVEYOR
COUNTY OF LOS ANGELES, CAL.

STREET NAME CHANGE

APPROVED BY BOARD
OF SUPERVISORS: DATE AUG. 28, 1951
C. S. INDEX MAP NO. 59 C 2
CADASTRAL MAP NO. 150 B 97
HOUSE NUMBERING MAP NO. 4432
POSTAL DISTRICT TOPANGA
LOCALITY TOPANGA
OFFICE WORK BY RAO DATE 8-30-51
CHECKED BY MAB DATE 8-30-51
DISTRIBUTION MADE _____ DATE _____

4432

IN RE CHANGE OF NAMES OF VARIOUS STREETS) Minute Book 374 Page 291
 IN SUPERVISORIAL DISTRICT NO. 5:) August 28, 1951
ADOPTION OF VARIOUS ORDERS.)

On motion of Supervisor Darby, unanimously carried, it is ordered that the names of those certain thoroughfares, hereinafter described, as shown on map of Tract No. 10390, recorded in Book 188, pages 26 and 27 of Maps, in the office of the Recorder of the County of Los Angeles, be and the same are hereby changed as follows:

MAIN LANE WEST to MERCATOR LANE;
 CLUBHOUSE LANE to YEOMAN LANE;
 MAIN LANE EAST to CODE LANE;
 LANE NO. 10 and LANE NO. 3 SOUTH to AZIMUTH LANE;
 LANE NO. 11 SOUTH to QUANTICO LANE;
 LANE NO. 12 to YULE LANE;
 LANE NO. 15 NORTH to SONAR LANE.

ITEM NO. 4433

Copied by Willeford, Sept. 27, 1951; compared by Berest.

PLATTED ON INDEX MAP NO. 59 BY *Danvers 10-22-51*

PLATTED ON CADASTRAL MAP NO. 147 B 97 BY *R.S.F. 11-19-51*

PLATTED ON ASSESSOR'S BOOK NO. BY

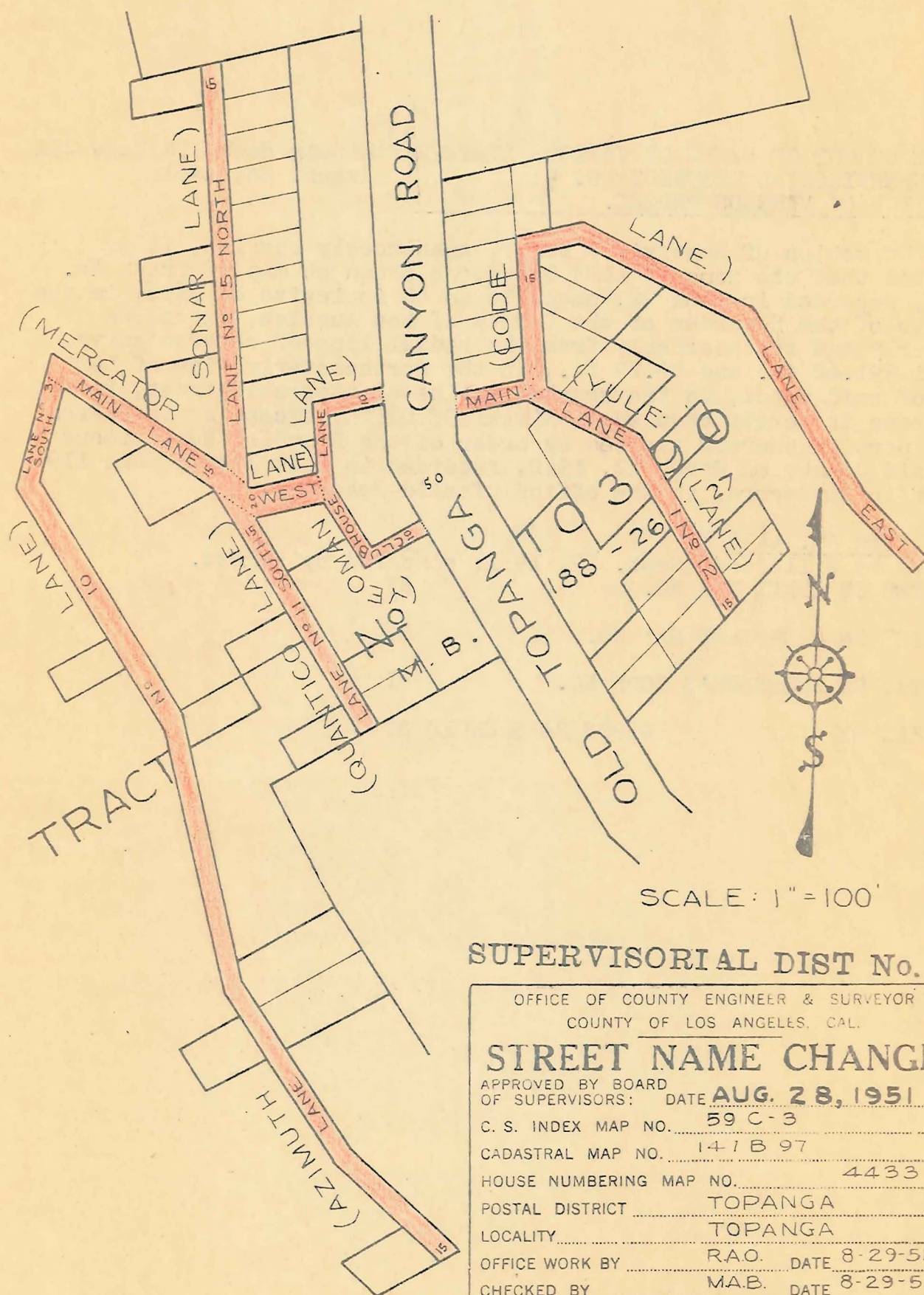
CHECKED BY CROSS REFERENCED BY *RUNCO 10-22-51*

NEW NAMES :

CODE LANE
 MERCATOR LANE
 AZIMUTH LANE
 QUANTICO LANE
 SONAR LANE
 YEOMAN LANE
 YULE LANE

OLD NAMES :

MAIN LANE EAST
 MAIN LANE WEST
 LANE N^o 10 - LANE N^o 3 SOUTH
 LANE N^o 11 SOUTH
 LANE N^o 15 NORTH
 CLUBHOUSE LANE
 LANE N^o 12



SCALE : 1" = 100'

SUPERVISORIAL DIST No. 5

OFFICE OF COUNTY ENGINEER & SURVEYOR
 COUNTY OF LOS ANGELES, CAL.

STREET NAME CHANGE

APPROVED BY BOARD
 OF SUPERVISORS: DATE **AUG. 28, 1951**
 C. S. INDEX MAP NO. **59 C-3**
 CADASTRAL MAP NO. **147 B 97**
 HOUSE NUMBERING MAP NO. **4433**
 POSTAL DISTRICT **TOPANGA**
 LOCALITY **TOPANGA**
 OFFICE WORK BY **RAO.** DATE **8-29-51**
 CHECKED BY **MAB.** DATE **8-29-51**
 DISTRIBUTION MADE _____ DATE _____

4433

E-49

IN RE CHANGE OF NAMES OF VARIOUS STREETS)	Minute Book 374 Page 291
IN SUPERVISORIAL DISTRICT NO. 5:	August 28, 1951
ADOPTION OF VARIOUS ORDERS.	

On motion of Supervisor Darby, unanimously carried, it is ordered that the name of ALTA DRIVE, as shown on map of Tract No. 3944, recorded in Book 72, pages 36 to 44 inclusive of Maps, in the office of the Recorder of the County of Los Angeles, extending easterly and southeasterly from the radial line of reverse curve, radii 391.62 ft. and 29.27 ft., in the northeasterly line of Lot 295 of said tract, to the southerly line of aforesaid tract, be and the same is hereby changed to ALTARIDGE DRIVE, excepting therefrom that portion thereof vacated by order of the Board of Supervisors of said County on March 12, 1940, recorded in Book 17386, page 119 of Official Records in the office of said Recorder.

ITEM NO. 4438

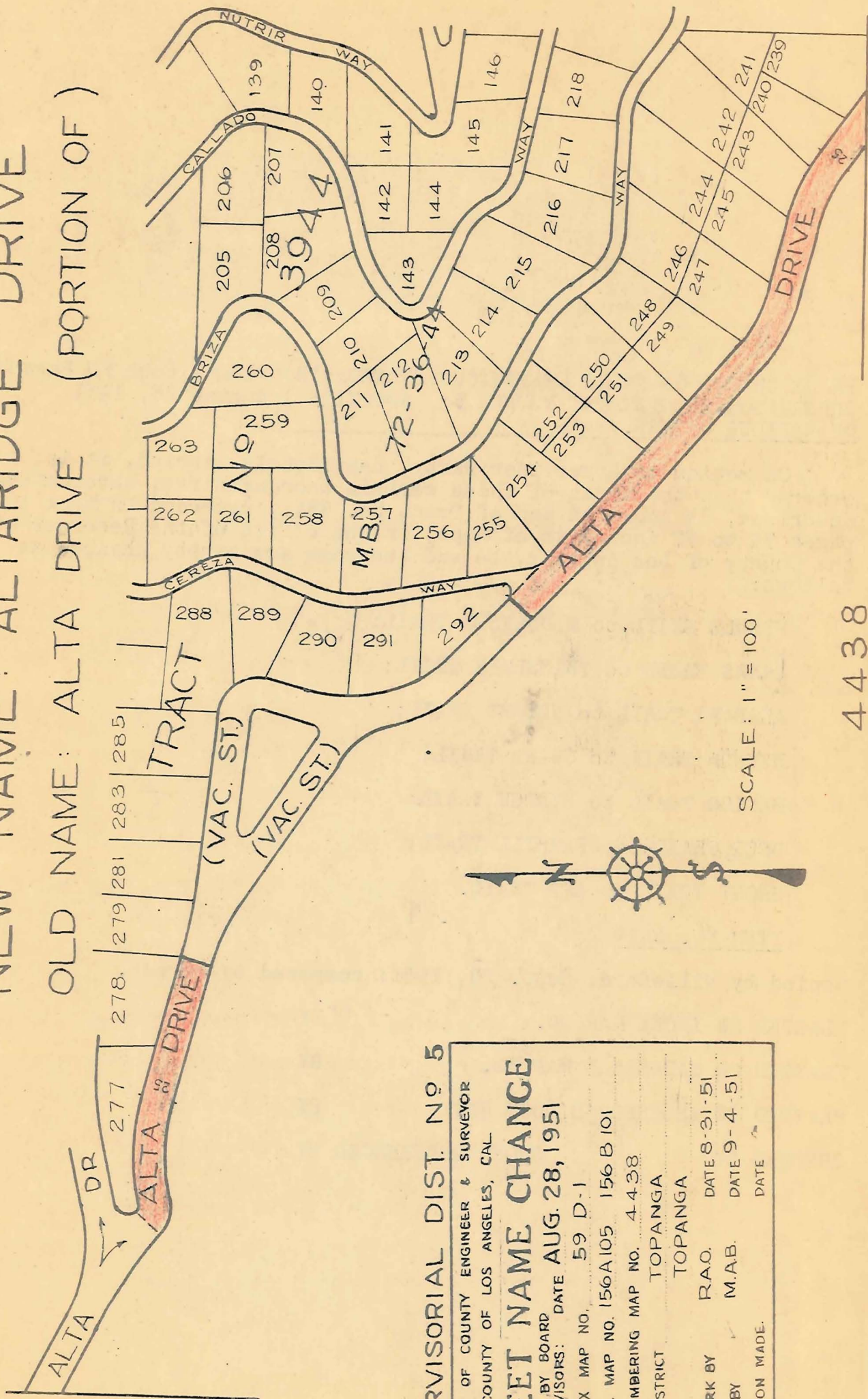
Copied by Willeford, Sept. 27, 1951; compared by Berest.
 PLATTED ON INDEX MAP NO. *59 BY Danvers 10-22-51*

PLATTED ON CADASTRAL MAP NO. BY

PLATTED ON ASSESSOR'S BOOK NO. BY

CHECKED BY CROSS REFERENCED BY *Runco 10-23-51*

NEW NAME: ALTARIDGE DRIVE
 OLD NAME: ALTA DRIVE (PORTION OF)



SUPERVISORIAL DIST. NO 5

OFFICE OF COUNTY ENGINEER & SURVEYOR COUNTY OF LOS ANGELES, CAL.	
STREET NAME CHANGE	
APPROVED BY BOARD OF SUPERVISORS:	DATE AUG. 28, 1951
C. S. INDEX MAP NO.	59 D-1
CADASTRAL MAP NO.	156A105 156B101
HOUSE NUMBERING MAP NO.	4438
POSTAL DISTRICT	TOPANGA
LOCALITY	TOPANGA
OFFICE WORK BY	RAO. DATE 8-31-51
CHECKED BY	M.A.B. DATE 9-4-51
DISTRIBUTION MADE.	DATE

SCALE: 1" = 100'

4438

IN RE CHANGE OF NAMES OF VARIOUS STREETS IN) Minute Book 374 Page 291
 SUPERVISORIAL DISTRICT NUMBER 5: ADOPTION) August 28, 1951
 OF VARIOUS ORDERS.)

On motion of Supervisor Darby, unanimously carried, it is ordered that the names of those certain thoroughfares, hereinafter described, as shown on map of Tract No. 8545, recorded in Book 108, pages 75 to 77 inclusive of Maps, in the office of the Recorder of the County of Los Angeles, be and the same are hereby changed as follows:

MIDDLE TRAIL to MIDDLESEX TRAIL;

TEXAS TRAIL to TWINSLOPE TRAIL;

ALABAMA TRAIL to HELMET TRAIL;

NEVADA TRAIL to CHART TRAIL;

MEXICO TRAIL to BYROCK TRAIL;

DEER TRAIL to DEERHILL TRAIL;

SHORT TRAIL to AFT TRAIL.

ITEM NO. 4439

Copied by Willeford, Sept. 28, 1951; compared by Berest.

PLATTED ON INDEX MAP NO.

59 BY Danvers 10-22-51

PLATTED ON CADASTRAL MAP NO.

BY

PLATTED ON ASSESSOR'S BOOK NO.

BY

CHECKED BY

CROSS REFERENCED BY RUNCO 10-29-51

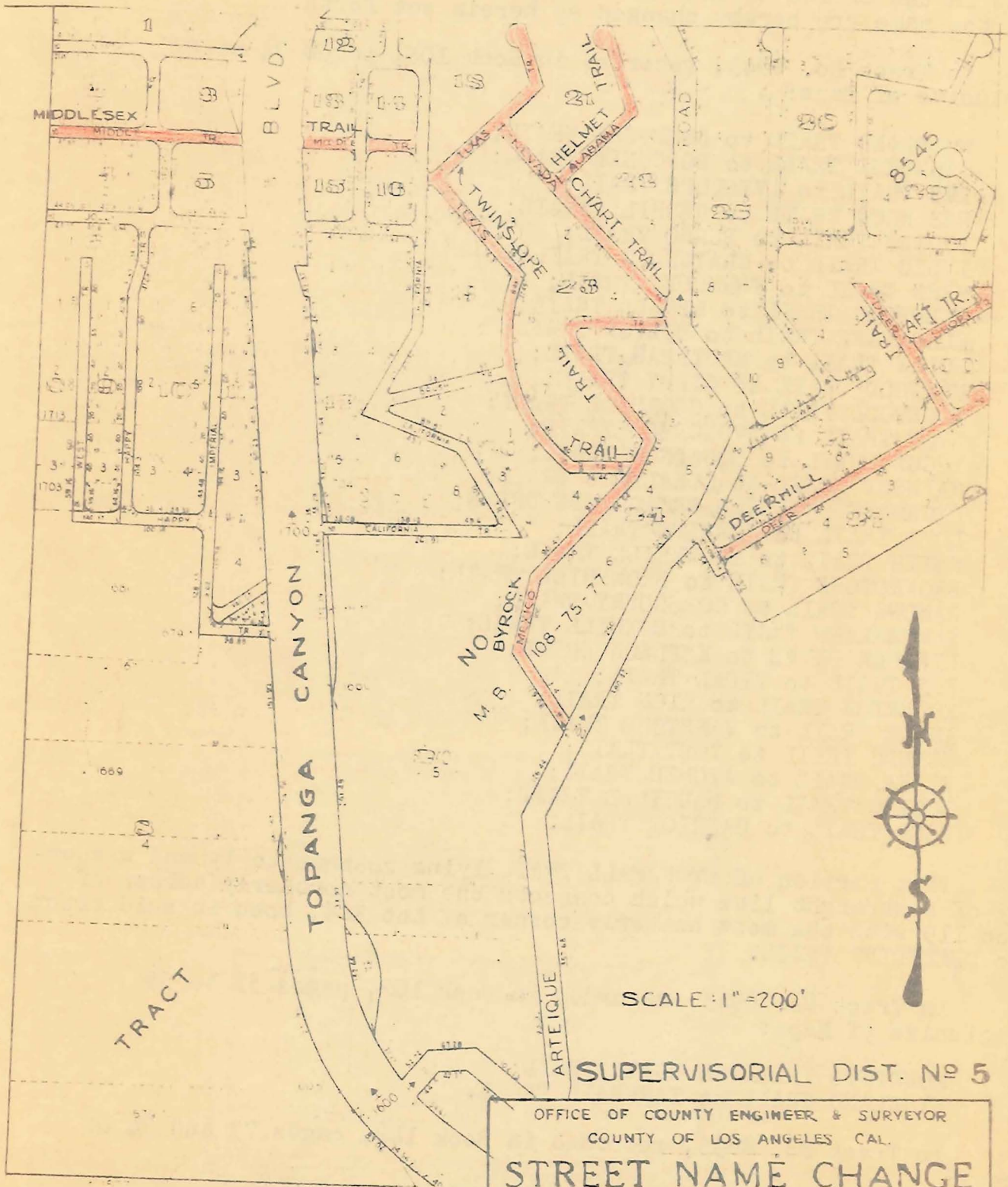
NEW NAMES

MIDDLESEX TRAIL
BYROCK " "
TWINSLOPE " "
HELMET " "
AFT " "
DEERHILL " "
CHART " "

OLD NAMES

MIDDLE TRAIL
MEXICO " "
TEXAS " "
ALABAMA " "
SHORT " "
DEER " "
NEVADA " "

283



SUPERVISORIAL DIST. No 5

OFFICE OF COUNTY ENGINEER & SURVEYOR
COUNTY OF LOS ANGELES CAL.

STREET NAME CHANGE

APPROVED BY BOARD
OF SUPERVISORS: DATE AUG. 28, 1951

C. S. INDEX MAP NO 59 D 2

CADASTRAL MAP NO 105B105 105B109

HOUSE NUMBERING MAP NO 4439

POSTAL DISTRICT TOPANGA

LOCALITY TOPANGA

OFFICE WORK BY R.A.O. DATE 9-4-51

CHECKED BY M.A.B. DATE 9-4-51

DISTRIBUTION MADE DATE

4439

E-49

IN RE CHANGE OF NAMES OF VARIOUS STREETS) Minute Book 374 Page 291
 IN SUPERVISORIAL DISTRICT NUMBER 5:) August 28, 1951
ADOPTION OF VARIOUS ORDERS.

On motion of Supervisor Darby, unanimously carried, it is ordered that the names of those certain thoroughfares, hereinafter described, as shown on the maps of certain tracts listed below, on file in the office of the Recorder of the County of Los Angeles, be and the same are hereby changed as herein set forth.

In Tract No. 6943, recorded in Book 105, pages 74 to 82 inclusive of Maps:

WOODLAND TRAIL to DEEPFORK TRAIL;
 OAKHURST TRAIL to BOSCOMBE TRAIL;
 IVY TRAIL to IVYSLOPE TRAIL;
 RED ROCK TRAIL to REDHILL TRAIL;
 INDIAN TRAIL to BURRO TRAIL;
 INDIO TRAIL to CLAYCROFT TRAIL;
 FERN TRAIL to FERNCOVE TRAIL;
 GLENWOOD TRAIL to RECALL TRAIL;
 FLAGSTAFF TRAIL to BRETON TRAIL;
 HOLLY TRAIL to MASTHEAD TRAIL;
 MAYWOOD TRAIL to GILBY TRAIL;
 EDGEWOOD TRAIL to COOLHILL TRAIL;
 AVON TRAIL to AVONCREST TRAIL;
 YUCCA TRAIL to SQUADRON TRAIL;
 RAINBOW TRAIL to CORALWOOD TRAIL;
 SYCAMORE DRIVE to BROADHAVEN DRIVE;
 LOMA TRAIL to BEARING TRAIL;
 KEITH TRAIL to BROWNHILL TRAIL;
 BROWNSTONE TRAIL to BROWNHILL TRAIL;
 RAMONA TRAIL to CORSSBURY TRAIL;
 SUMMERLAND TRAIL to BOXHILL TRAIL;
 LINCOLN DRIVE to KEELSON DRIVE;
 FOX TRAIL to TIDAL TRAIL;
 EDGERTON TRAIL to RION TRAIL;
 ANGLE TRAIL to VANSTONE TRAIL;
 SCENIC TRAIL to YOST TRAIL;
 VISTA TRAIL to ATOMIC TRAIL;
 ENCINO TRAIL to NAUTICAL TRAIL;
 DEER TRAIL to PATRIOT TRAIL.

That portion of STONEWALL TRAIL lying southwesterly and westerly of a straight line which connects the most northerly corner of Lot 119 with the most easterly corner of Lot 308, both in said tract, to DEEPCLIFF TRAIL.

In Tract No. 6943, recorded in Book 102, pages 51 to 55 inclusive of Maps:

MOUNTAIN TRAIL to NOVEL TRAIL;
 HIGHLAND TRAIL to TAFFRAIL TRAIL.

In Tract No. 8633, recorded in Book 142, pages 73 and 74 of maps:

ROSARIO TERRACE to CORALSEA TERRACE.

ITEM NO. 4440

Copied by Willeford, Sept. 28, 1951; compared by Berest.

PLATTED ON INDEX MAP NO.

59 BY Danvers 10-22-51

PLATTED ON CADASTRAL MAP NO.

BY

PLATTED ON ASSESSOR'S BOOK NO.

BY

CHECKED BY

CROSS REFERENCED BY Runco 10-26-51

DATE

12



IN RE CHANGE OF NAMES OF VARIOUS STREETS IN) Minute Book 374 Page 291
 SUPERVISORIAL DISTRICT NUMBER 5: ADOPTION) August 28, 1951
 OF VARIOUS ORDERS.

On motion of Supervisor Darby, unanimously carried, it is ordered that the names of those certain thoroughfares, hereinafter described, as shown on map of Tract No. 6915, recorded in Book 96, pages 83 to 88 inclusive of Maps, in the office of the Recorder of the County of Los Angeles, be and the same are hereby changed as follows:

LOOKOUT TRAIL to AIRCRAFT TRAIL;
 SIGNAL TRAIL to STARBOARD TRAIL;
 FALL TRAIL to INSPECTION TRAIL;
 MOUNTAIN TRAIL to BEAM TRAIL;
 LOMA TRAIL to BROKEN TRAIL;
 SENTINAL TRAIL to BROKEN TRAIL;
 HOLLY TRAIL to TROPHY TRAIL;
 BASIN TRAIL to DEVIATION TRAIL;
 ALDER TRAIL to SPINNER TRAIL;
 SPRING TRAIL to CRUISE TRAIL;
 HILL TRAIL to TOPMOST TRAIL;

That portion of OAK TRAIL lying easterly of and adjacent to Lots 11 and 17, also that portion thereof lying northerly of and adjacent to Lots 114 and 115, to TROPHY TRAIL;

That portion of OAK TRAIL lying southwesterly of and adjacent to Lot 10, to RED BLUFF TRAIL;

That portion of CANON TRAIL lying easterly of the southerly prolongation of the easterly line of that certain private street in Lot 39 of said tract, to STAFF TRAIL;

That portion of CANON TRAIL extending westerly from the southerly prolongation of the easterly line of that certain private street in Lot 39 of aforesaid tract, to HIGHVALE TRAIL;

That certain private street in Lot 39 of said tract, to HIGHVALE TRAIL;

That portion of CASTLE TOP TRAIL lying easterly of the northeasterly prolongation of the northwesterly line of that certain private street in Lot 39 of above mentioned tract, to HIGHVALE TRAIL;

That portion of OAK TRAIL extending southerly from the easterly prolongation of the northerly line of Castle Top Trail, to HIGHVALE TRAIL;

That portion of OAK TRAIL commencing at a straight line which connects the most westerly corner of Lot 10 with the most northerly corner of Lot 12, thence northerly and northeasterly to a straight line connecting the most northerly corner of Lot 9 with the most easterly corner of Lot 115, all in said tract, to CASTLE TOP TRAIL.

ITEM NO. 4441

Copied by Willeford, Sept. 28, 1951; compared by Berest.

PLATTED ON INDEX MAP NO.

59 BY Danvers 10-22-51

PLATTED ON CADASTRAL MAP NO.

BY

PLATTED ON ASSESSOR'S BOOK NO.

BY

CHECKED BY

CROSS REFERENCED BY Runco 10-19-51

SUPERVISORIAL DIST. NO 5

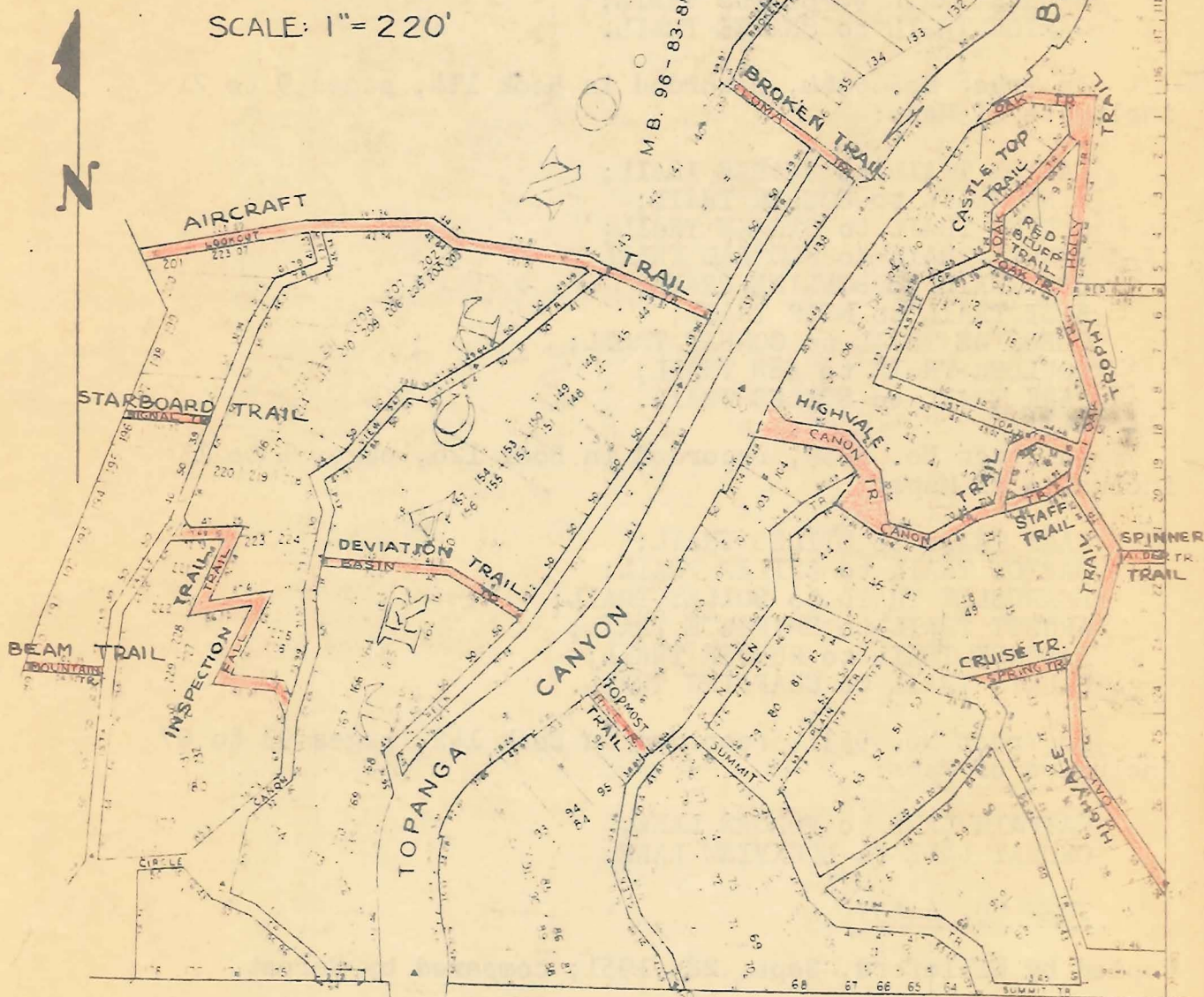
OFFICE OF COUNTY ENGINEER & SURVEYOR
COUNTY OF LOS ANGELES, CAL

STREET NAME CHANGE

APPROVED BY BOARD
OF SUPERVISORS DATE AUG. 28, 1951

C. S. INDEX MAP NO. 59 D-3
 CADASTRAL MAP NO. 147 B 105
 HOUSE NUMBERING MAP NO. 4441
 POSTAL DISTRICT TOPANGA
 LOCALITY TOPANGA
 OFFICE WORK BY RAO DATE 9-5-51
 CHECKED BY MAB DATE 9-6-51
 DISTRIBUTION MADE DATE

SCALE: 1" = 220'



NEW NAMES

HIGHVALE TRAIL
 AIRCRAFT "
 STARBOARD "
 INSPECTION "
 BEAM "
 BROKEN "
 TROPHY "
 TROPHY "
 RED BLUFF "
 STAFF "
 DEVIATION "
 SPINNER "
 CRUISE "
 TOPMOST "

OLD NAMES:

CANON, OAK & CASTLETOP TRAILS (PORTIONS OF)
 LOOKOUT TRAIL
 SIGNAL "
 FALL "
 MOUNTAIN "
 { LOMA "
 SENTINAL "
 HOLLY
 OAK TRAIL (PORTION OF)
 " " "
 " " "
 CANON " "
 BASIN TRAIL
 ALDER "
 SPRING "
 HILL "

444-1

IN RE CHANGE OF NAMES OF VARIOUS STREETS) Minute Book 374 Page 291
 IN SUPERVISORIAL DISTRICT NUMBER 5:) August 28, 1951
ADOPTION OF VARIOUS ORDERS.)

On motion of Supervisor Darby, unanimously carried, it is ordered that the names of those certain thoroughfares, hereinafter described, as shown on the maps of certain tracts listed below, on file in the office of the Recorder of the County of Los Angeles, be and the same are changed as herein set forth.

In Tract No. 8319, recorded in Book 105, pages 37 to 42 inclusive of Maps:

OVERLOOK TRAIL to IRONSIDES TRAIL;
 HIDDEN TRAIL to STATUS TRAIL;
 CANYON TRAIL to SEABEE TRAIL.

In Tract No. 5664, recorded in Book 114, pages 9 to 21 inclusive of Maps:

CANYON TRAIL to SEABEE TRAIL;
 LINK TRAIL to BOSLER TRAIL;
 SPRING TRAIL to STRAKE TRAIL;
 MINUTE TRAIL to FLOTSAM TRAIL;
 OAK TRAIL to BOWLINE TRAIL;
 EAST TRAIL to NEAP TRAIL;
 GLENSIDE TRAIL to COMBAT TRAIL;
 BOULDER TRAIL to EBB TRAIL;
 PARK TRAIL to STILES TRAIL.

In Tract No. 8859, recorded in Book 126, pages 1 to 13 inclusive of Maps:

PARK TRAIL to STILES TRAIL;
 BARTOW TRAIL to STILES TRAIL;
 BEARDSLEY TRAIL to BOXLEY TRAIL;
 ARNOTT TRAIL to SHIPMATE TRAIL;
 BABCOCK TRAIL to RUDDER TRAIL;
 PAUL'S TRAIL to CHAFFING TRAIL.

In Tract No. 9531, recorded in Book 142, pages 93 to 97 inclusive of Maps:

MAYFAIR LANE to VULCAN LANE;
 ORDWAY LANE to LOCKVIEW LANE;

ITEM NO. 4443

Copied by Willeford, Sept. 28, 1951; compared by Berest.

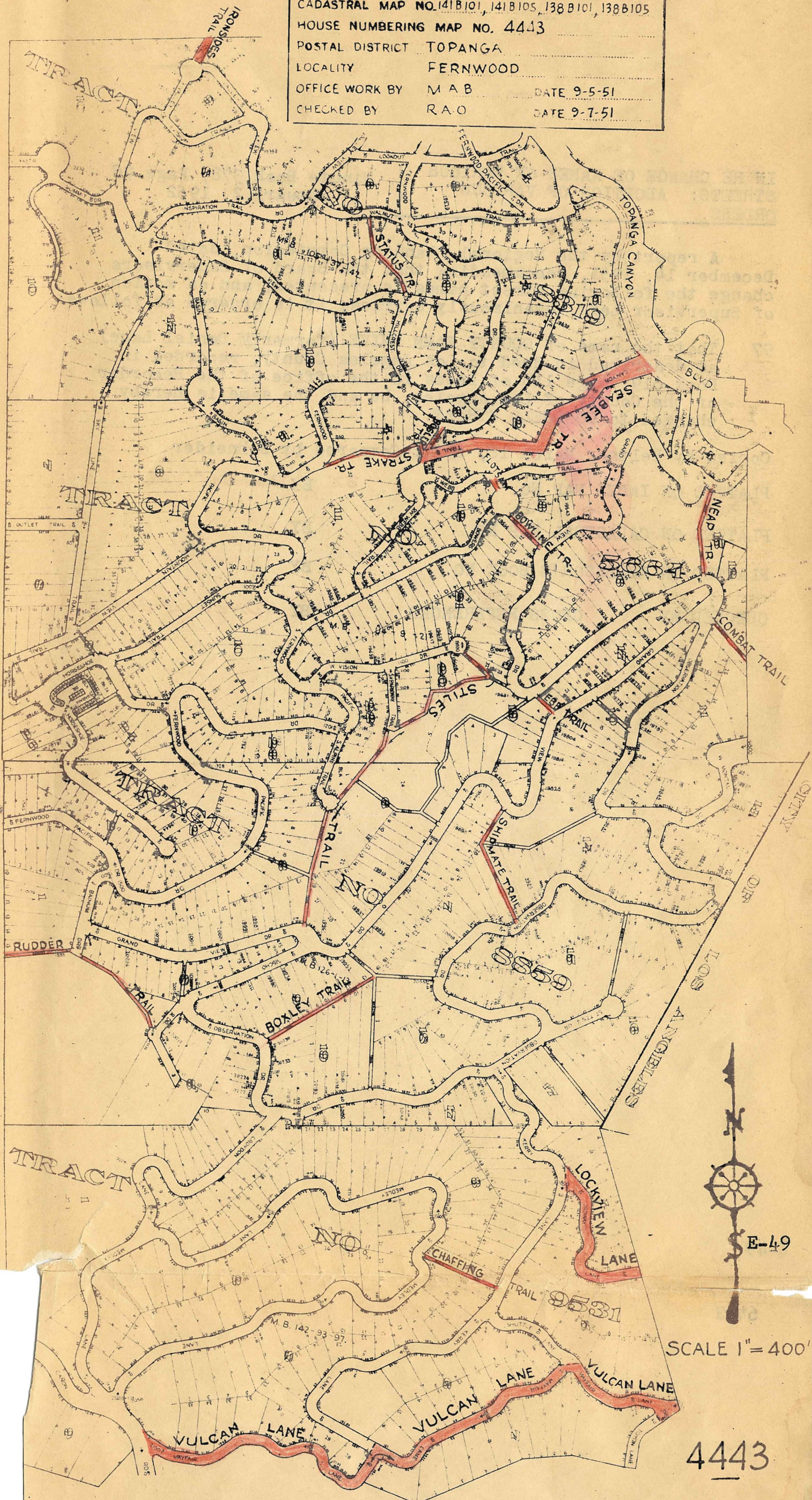
PLATTED ON INDEX MAP NO. ⁵⁸₅₉ BY *DILLON 10-17-51*
DANVERS 10-22-51

PLATTED ON CADASTRAL MAP NO. *138 E 101* BY *NCP 10-18-51*

PLATTED ON ASSESSOR'S BOOK NO. BY

CHECKED BY CROSS REFERENCED BY *RUNCO 10-29-51*

CHECKED BY R.A.O. DATE 9-7-51



NEW NAMES		OLD NAMES		NEW NAMES		OLD NAMES	
IRONSIDES TRAIL		OVERLOOK TRAIL		EBB TRAIL		BOULDER TRAIL	
STATUS	"	HIDDEN	"	STILES	"	PARK & BARTOW TR	
SEABEE	"	CANYON	"	BOXLEY	"	BEARDSLEY TRAIL	
BOSLER	"	LINK	"	SHIPMATE	"	ARNOTT	"
STRAKE	"	SPRING	"	RUDDER	"	BABCOCK	"
FLOTSAM	"	MINUTE	"	CHAFFING	"	PAUL'S	"
BOWLINE	"	OAK	"	VULCAN LANE		MAYFAIR LANE	
NEAP	"	EAST	"	LOCKVIEW	"	ORDWAY	"
COMBAT	"	GLENSIDE	"				

IN RE CHANGE OF NAMES OF VARIOUS
STREETS: ADOPTION OF VARIOUS
ORDERS.

Minute Book 378, Page 78
January 2, 1952

A report by the Regional Planning Commission, dated December 14, 1951, recommending that the Board of Supervisors change the following Street names is presented; and on motion of Supervisor Legg, unanimously carried, it is ordered as follows:

97 That the name of COUNTY FARM DRIVE (formerly Daniel Lane) as described in deed to Los Angeles County, recorded in Book 619, page 116 of Deeds in the office of the Recorder of the County of Los Angeles, be and the same is hereby changed to CONSUELO STREET.

Copied by Keltner March 18, 1952; Compared by Schneider

PLATTED ON INDEX MAP NO.

32 BY PARSONS 4/3/52

PLATTED ON CADASTRAL MAP NO.

BY

PLATTED ON ASSESSOR'S BOOK NO.

BY

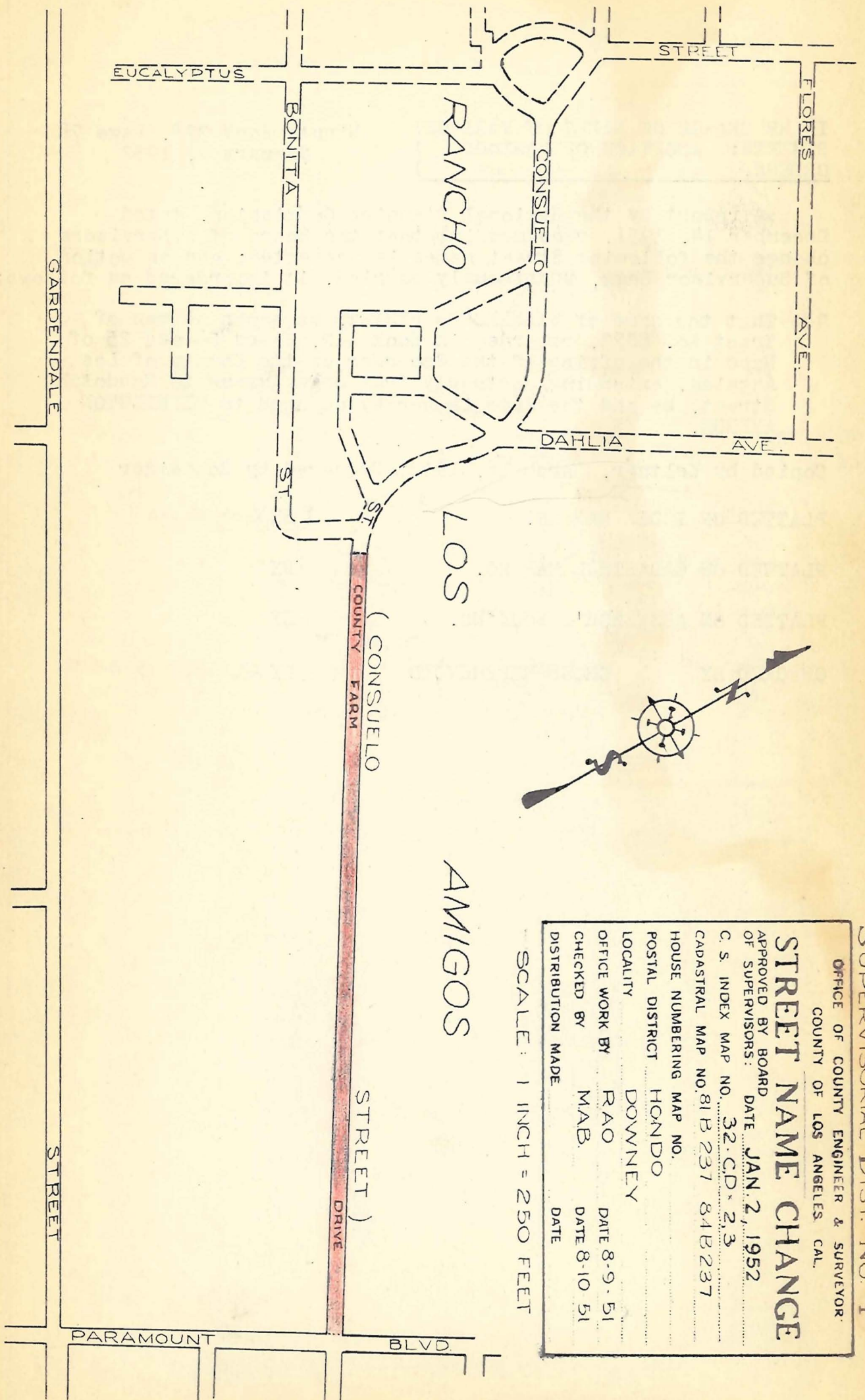
CHECKED BY

CROSS REFERENCED

BY RUNCO 3-24-52

NEW NAME: CONSUELO STREET

OLD NAME: COUNTY FARM DRIVE



SUPERVISORIAL DIST. NO. 1

OFFICE OF COUNTY ENGINEER & SURVEYOR
COUNTY OF LOS ANGELES, CAL.

STREET NAME CHANGE

APPROVED BY BOARD OF SUPERVISORS: DATE JAN 2, 1952

C. S. INDEX MAP NO. 32-CD-2,3

CADASTRAL MAP NO. 81B237 84B237

HOUSE NUMBERING MAP NO.

POSTAL DISTRICT HONDO

LOCALITY DOWNEY

OFFICE WORK BY RAO DATE 8-9-51

CHECKED BY MAB. DATE 8-10-51

DISTRIBUTION MADE DATE

IN RE CHANGE OF NAMES OF VARIOUS)
STREETS: ADOPTION OF VARIOUS
ORDERS.

Minute Book 378, Page 78
January 2, 1952

A report by the Regional Planning Commission, dated December 14, 1951, recommending that the Board of Supervisors change the following Street names is presented; and on motion of Supervisor Legg, unanimously carried, it is ordered as follows:

- 98 That the name of WILMINGTON STREET, as shown on map of Tract No. 8073, recorded in Book 117, pages 24 and 25 of Maps in the office of the Recorder of the County of Los Angeles, extending northerly from Gage Avenue to Randolph Street, be and the same is hereby changed to WILMINGTON AVENUE.

Copied by Keltner, March 18, 1952; Compared by Schneider

PLATTED ON INDEX MAP NO.

7 BY *Geo. Hayes* 6-4-52

PLATTED ON CADASTRAL MAP NO.

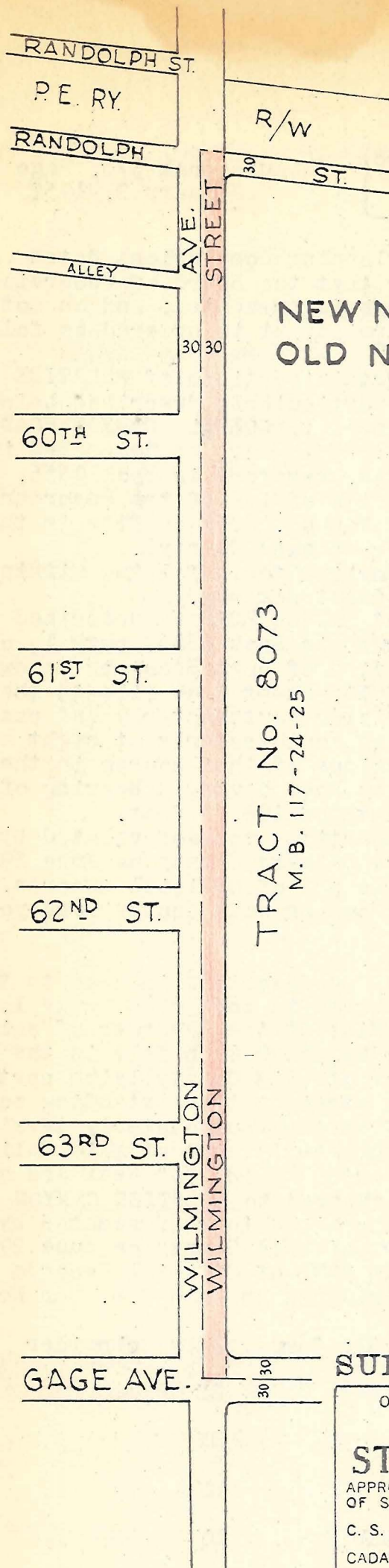
BY

PLATTED ON ASSESSOR'S BOOK NO.

BY

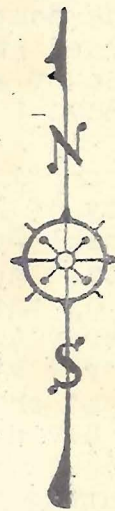
CHECKED BY CROSS REFERENCED

BY *Runco* 3-24-52



NEW NAME: WILMINGTON AVENUE
OLD NAME: WILMINGTON STREET

TRACT No. 8073
M.B. 117-24-25



SCALE 1 INCH=200 FEET.

SUPERVISORIAL DIST No. 2

OFFICE OF COUNTY ENGINEER & SURVEYOR
COUNTY OF LOS ANGELES, CAL.

STREET NAME CHANGE

APPROVED BY BOARD
OF SUPERVISORS: DATE JAN. 2, 1952
C. S. INDEX MAP NO. 7-B-4-5
CADASTRAL MAP NO. 105-B-213
HOUSE NUMBERING MAP NO. 3287
POSTAL DISTRICT LOS ANGELES
LOCALITY MIRAMONTE-FLORENCE
OFFICE WORK BY M.A.B. DATE 9-7-51
CHECKED BY R.A.O. DATE 9-7-51
DISTRIBUTION MADE _____ DATE _____

IN RE CHANGE OF NAMES OF VARIOUS)
STREETS: ADOPTION OF VARIOUS
ORDERS.

Minute Book 378, Page 78
January 2, 1952

A report by the Regional Planning Commission, dated December 14, 1951, recommending that the Board of Supervisors change the following Street names is presented; and on motion of Supervisor Legg, unanimously carried, it is ordered as follows:

- 101 That the names of those certain portions of SOLSTICE CANYON ROAD and MALIBU ROAD more particularly described below, be and the same are hereby changed to CORRAL CANYON ROAD.
PARCEL #1: Said SOLSTICE CANYON ROAD, as described in deed to the County of Los Angeles, recorded in Book 9555, page 152 of Official Records in the office of the Recorder of said County (Shown on C.S. Map No. 8856 on file in the office of the County Surveyor of said County).
 Excepting therefrom that portion thereof lying within the boundary lines of Pacific Coast Highway.
PARCEL #2: Said portion of MALIBU ROAD as described in deed to said County, recorded in Book 6846, page 1, of Official Records in the office of said Recorder (shown on County Surveyors Map No. 8070, sheet 2 on file in the office of said County Surveyor), lying southeasterly and easterly of a straight line extending southwesterly at right angles from the southeasterly terminus of that course in the northeasterly line of said Malibu Road having a bearing of North $34^{\circ} 52' 50''$ West and a length of 166.03 feet.
 Excepting therefrom those portions thereof vacated by order of the Board of Supervisors of said County on June 29, 1937, recorded in Book 15057, page 337 of Official Records, in the office of said Recorder (shown on said County Surveyors Map No. 8070-2).
- 102 That portion of MALIBU ROAD as described in deed to the County of Los Angeles, recorded in Book 6846, page 1, of Official Records in the office of the Recorder of said County. (shown on C.S. Map No. 8070-2 on file in the office of the County Surveyor of said County) lying northwesterly and westerly of a straight line extending southwesterly at right angles from the southeasterly terminus of that course in the northeasterly line of said Malibu Road having a bearing of North $34^{\circ} 52' 50''$ West and a length of 166.03 feet, is hereby changed to SOLSTICE CANYON ROAD.
 Excepting therefrom those portions thereof vacated by order of the Board of Supervisors of said County on June 29, 1937, recorded in Book 15057 page 337, of Official Records in the office of said Recorder (shown on said C.S. Map No. 8070-2)

Copied by Keltner, March 18, 1952; Compared by Schneider

PLATTED ON INDEX MAP NO.

19 BY Parsons 7/11/52

PLATTED ON CADASTRAL MAP NO.

BY

PLATTED ON ASSESSOR'S BOOK NO.

482-1 BY

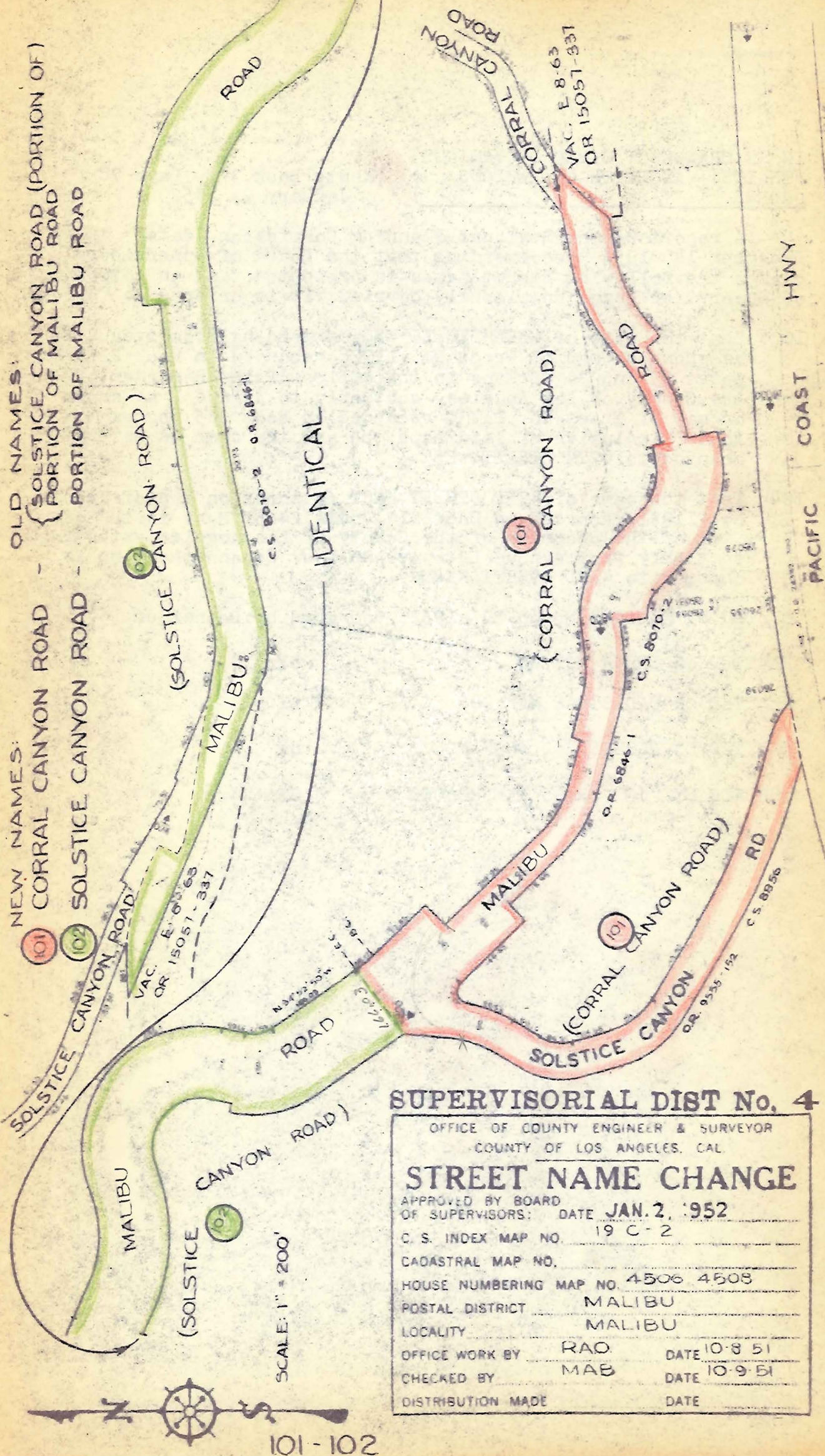
CHECKED BY

CROSS REFERENCED

BY RUNCO 3-24-52

NEW NAMES:
 (101) CORRAL CANYON ROAD - { SOLSTICE CANYON ROAD (PORTION OF)
 (102) SOLSTICE CANYON ROAD - PORTION OF MALIBU ROAD

OLD NAMES:
 { SOLSTICE CANYON ROAD (PORTION OF)
 PORTION OF MALIBU ROAD



SUPERVISORIAL DIST No. 4

OFFICE OF COUNTY ENGINEER & SURVEYOR
 COUNTY OF LOS ANGELES, CAL.

STREET NAME CHANGE

APPROVED BY BOARD
 OF SUPERVISORS: DATE JAN. 2, 1952

C. S. INDEX MAP NO. 19 C-2

CADASTRAL MAP NO.

HOUSE NUMBERING MAP NO. 4506 4508

POSTAL DISTRICT MALIBU

LOCALITY MALIBU

OFFICE WORK BY RAD DATE 10-8-51

CHECKED BY MAB DATE 10-9-51

DISTRIBUTION MADE DATE

IN RE CHANGE OF NAMES OF VARIOUS)
 STREETS: ADOPTION OF VARIOUS
 ORDERS.

Minute Book 378, Page 78
 January 2, 1952

A report by the Regional Planning Commission, dated December 14, 1951, recommending that the Board of Supervisors change the following Street names is presented; and on motion of Supervisor Legg, unanimously carried, it is ordered as follows:

- 103 That the name of 46TH STREET WEST extending from Avenue L as shown on map of Tract No. 11728 recorded in Book 212, pages 29 and 30 of Maps in the office of the Recorder of the County of Los Angeles, southerly to Avenue M as shown on map of Tract No. 11439 recorded in Book 205, pages 14 to 17, inclusive of said Maps, be and the same is hereby changed to 47TH STREET WEST.
- 104 That the name of 43RD STREET WEST as shown on map of Tract No. 11921 recorded in Book 219, page 24 of Maps in the office of the Recorder of the County of Los Angeles, extending southerly from Avenue L to Avenue L-8, be and the same is changed to 42ND STREET WEST.

Copied by Keltner March 19, 1952; Compared by Schneider

PLATTED ON INDEX MAP NO.

71 BY Hayes 6/13/52

PLATTED ON CADASTRAL MAP NO.

BY

PLATTED ON ASSESSOR'S BOOK NO.

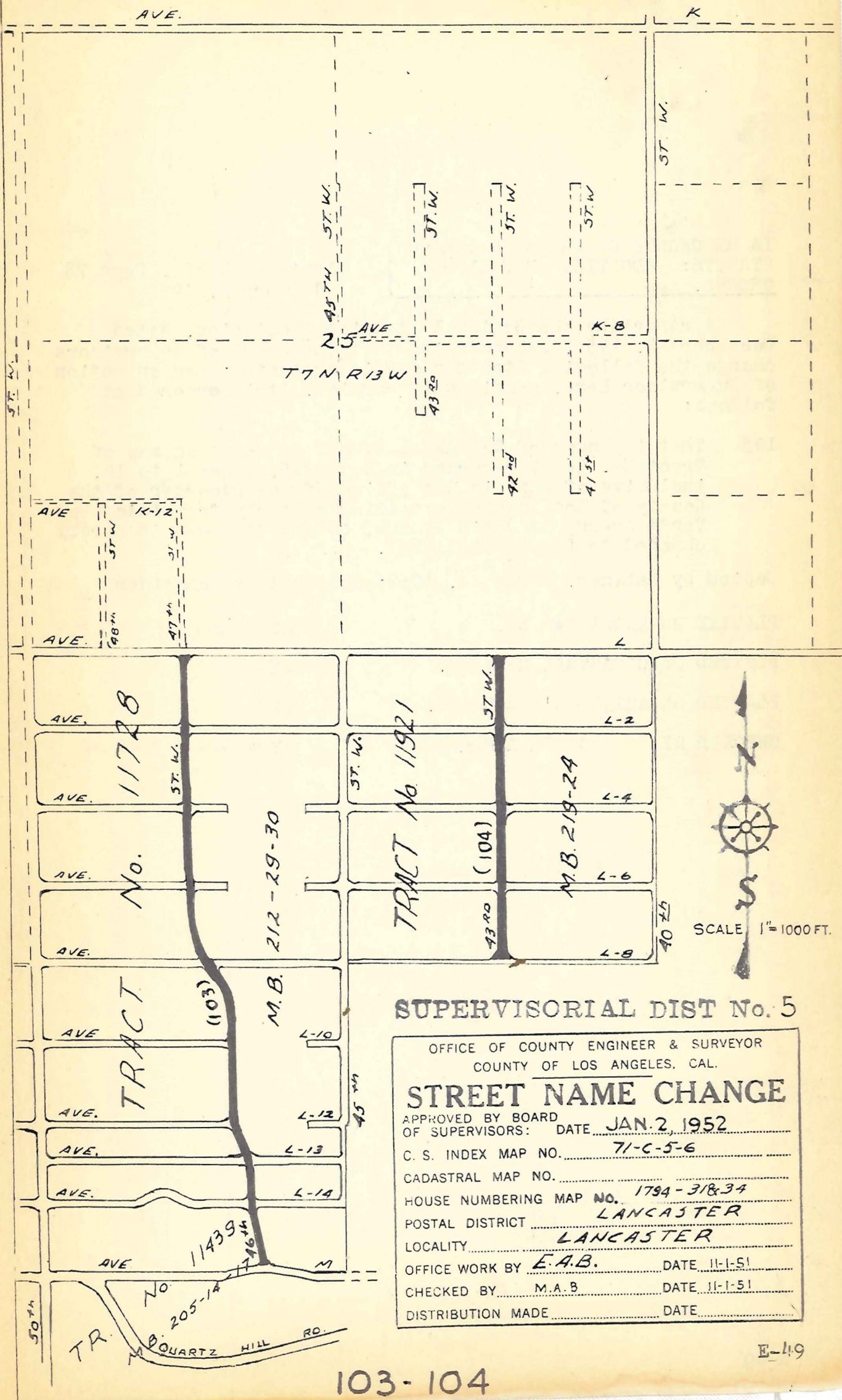
BY

CHECKED BY CROSS REFERENCED

BY RUNCO 3-24-52

NEW NAME
(103) 47TH STREET WEST
(104) 42ND STREET WEST

OLD NAME
46TH STREET W.
43RD STREET W.



SUPERVISORIAL DIST No. 5

OFFICE OF COUNTY ENGINEER & SURVEYOR
COUNTY OF LOS ANGELES, CAL.

STREET NAME CHANGE

APPROVED BY BOARD OF SUPERVISORS: DATE JAN. 2, 1952

C. S. INDEX MAP NO. 71-C-5-6

CADASTRAL MAP NO.

HOUSE NUMBERING MAP NO. 1794-318-34

POSTAL DISTRICT LANCASTER

LOCALITY LANCASTER

OFFICE WORK BY E.A.B. DATE 11-1-51

CHECKED BY M.A.B. DATE 11-1-51

DISTRIBUTION MADE DATE

IN RE CHANGE OF NAMES OF VARIOUS)
 STREETS: ADOPTION OF VARIOUS
 ORDERS.

Minute Book 378, Page 78
 January 2, 1952

A report by the Regional Planning Commission, dated December 14, 1951, recommending that the Board of Supervisors change the following Street names is presented; and on motion of Supervisor Legg, unanimously carried, it is ordered as follows:

- 105 That the name of BARBANELL AVENUE as shown on map of Tract No. 16887 recorded in Book 395, pages 1 to 10, inclusive of Maps in the office of the Recorder of the County of Los Angeles extending easterly from Palo Verde Avenue to Josie Avenue, be and the same is hereby changed to BARBANELL STREET.

Copied by Keltner, March 18, 1952; Compared by Schneider

PLATTED ON INDEX MAP NO.

3/ BY Sollance 6-19-52

PLATTED ON CADASTRAL MAP NO.

BY

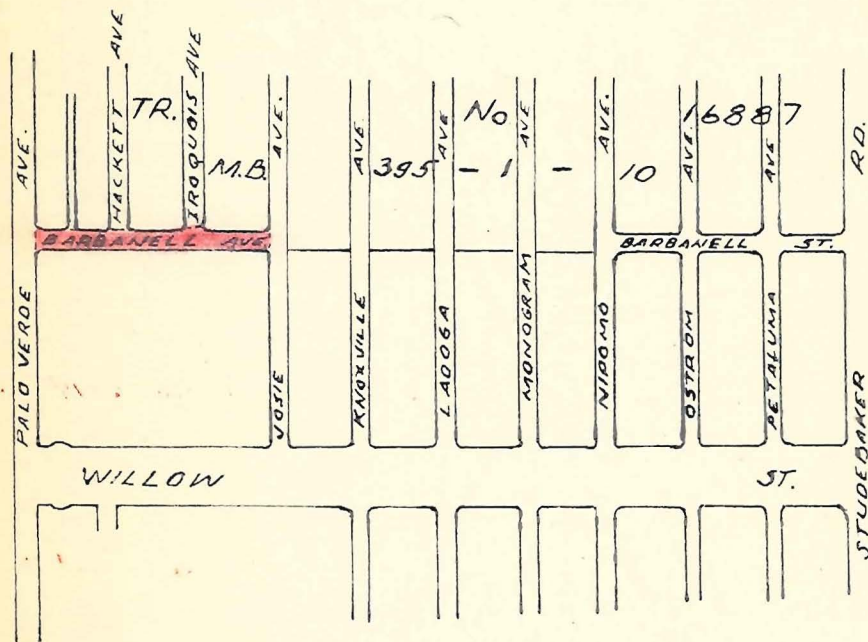
PLATTED ON ASSESSOR'S BOOK NO.

BY

CHECKED BY CROSS REFERENCED

BY RUNCO 3-24-52

NEW NAME : BARBANELL STREET
 OLD NAME : BARBANELL AVE.



SCALE 1" = 600'

SUPERVISORIAL DIST No.1

OFFICE OF COUNTY ENGINEER & SURVEYOR
 COUNTY OF LOS ANGELES, CAL.

STREET NAME CHANGE

APPROVED BY BOARD
 OF SUPERVISORS: DATE JAN. 2, 1952

C. S. INDEX MAP NO. 31 - B - C - 3

CADASTRAL MAP NO.

HOUSE NUMBERING MAP NO. 3037

POSTAL DISTRICT LAKEWOOD

LOCALITY LAKEWOOD

OFFICE WORK BY E. A. B. DATE 11-1-51

CHECKED BY M. A. B. DATE 11-6-51

DISTRIBUTION MADE DATE

