Recorded in Book 46998 Page 253, February 24,1955; #1117
Grantor: Donald Witherbee and Victoria Witherbee, h/w
Grantee: County of Los Angeles
Nature of Conveyance: Grant Deed
Date of Conveyance: February 1, 1955
Granted for: (Purpose not stated)
Description: Lots 68,69,70,71,72,73 and 74 of Tract No. 10078, as per map recorded in book 141, pages 23 to 25 inclusive of Maps, in the office of the county recorder of said county.
SUBJECT TO; Covenants, conditions, restrictions and easements of record.
Accepted by County of Los Angeles, February 15, 1955
Copied by Joyce, March 21, 1955;Cross Referenced by H. Blonstein 4/15/55
Delineated on M.B. 141-25

Torrens Doc. No. 4213-X, Entered on Cert. SW-53412, March 22, 1955
Recorded in Book 47261 Page 180, O.R., March 22, 1955; #3626
COUNTY OF LOS ANGELES)
Plaintiff,) NO. 616 167
vs)
JOSEPH E. FERRELL, et al.) FINAL ORDER OF CONDEMNATION
Defendants) IMPERIAL HIGHWAY 32

IT IS HEREBY ORDERED, ADJUDGED AND DECREED: That the real properties heretofore referred to and described as Parcels 32-33 and 32-34, be and same are condemned as prayed, and the plaintiff, COUNTY OF LOS ANGELES, shall and by this judgment does take and acquire an easement in, upon, over and across Parcels 32-33 and 32-34, for public road and highway purposes, SUBJECT TO the interests of the defendant, ARROYO DITCH AND WATER COMPANY.

Said real properties are more particularly described as follows:

PARCEL 32-33:(Affects registered land):

That portion of that certain parcel of land in Lot N, Rancho Santa Gertrudes Subdivided for the Santa Gertrudes Land Association, as shown on map recorded in Book 1, page 502, of Miscellaneous Records, in the office of the Recorder of the County of Los Angeles, originally described as Parcel 2 in Certificate of Title No. SW-53412, on file in the office of the Registrar of Titles of said County, which lies within the northeasterly 50 feet of said Lot N.

EXCEPTING therefrom that portion thereof within Imperial Highway, as same existed on February 5, 1953.

PARCEL 32-34:

That portion of the northeasterly 50 feet of Lot N, Rancho Santa Gertrudes Subdivided for the Santa Gertrudes Land Association, as shown on map recorded in Book 1, page 502, of Miscellaneous Records, in the office of the Recorder of the County of Los Angeles, which lies between the southeasterly line of that certain parcel of land described in deed to Clarence Miller et ux, recorded as Document No. 479 on January 24, 1940, in Book 17200, page 252, of Official Records, in the office of said recorder, and the northwesterly line of that certain parcel of land described in deed to Stephen G. Skinner Jr., et ux, recorded as Document No. 130 on August 12, 1944, in Book 21174, Page 250, of said Official Records.

EXCEPTING therefrom that portion thereof within that certain parcel of land originally described as Parcel 2 in Certificate of Title No. SW-53412, on file in the office of the Registrar of Titles of said county.

ALSO EXCEPTING therefrom that portion thereof within Imperial Highway as same existed on February 5, 1953.

Dated this March 9, 1955.

C.L. Kincaid
Acting Presiding Judge

Copied by Fumi, April14, 1955; Cross Referenced by H. Blonstein 4/15/55
Delineated on C.F. 2395

SAGE 707

IN RE CERTAIN STREETS IN SUPERVISOR DISTRICT) Minute Book 412
NO. 1: ORDER AUTHORIZING CHANGE OF NAMES.) Page 116
) November 30, 1954

On motion of Supervisor Jessup, unanimously carried and in accordance with recommendations by the County Engineer and Surveyor, it is ordered:

That the names of LIVIA AVENUE and STACY STREET, lying northerly of Base Line Road in the south 1/2 of Section 32, Township 1 North, Range 8 West, San Bernardino Meridian, be and the same is hereby changed to LIVE OAK DRIVE.

Copied by Willett, April 1, 1955; Cross Referenced by A. Blanstain 4/15/55
Delineated on F.M. 11686

3

3

NEW NAME
OLD NAMES

LIVE OAK DRIVE
{LIVIA AVE.
{STACY ST.

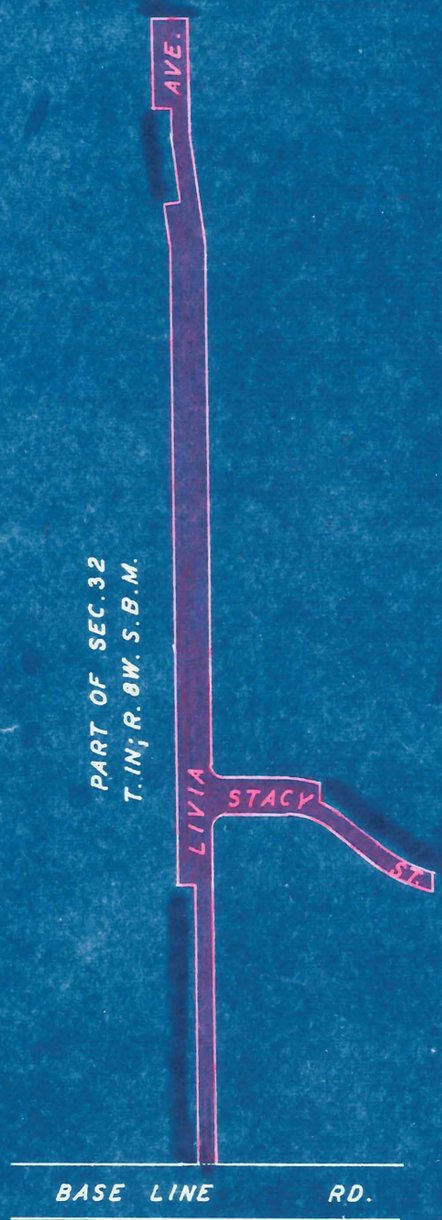



SCALE: 1 INCH = 200 FEET

OFFICE OF COUNTY ENGINEER & SURVEYOR
COUNTY OF LOS ANGELES CAL.

STREET NAME CHANGE
NO. 68

APPROVED BY BOARD OF SUPERVISORS DATE Nov. 30, 1954
C.S. INDEX MAP NO. 49 B 1
CADASTRAL MAP NO. -
HOUSE NUMBERING MAP NO. 2804
POSTAL DISTRICT CLAREMONT
LOCALITY CLAREMONT
OFFICE WORK BY J.A.S DATE 11-1-54
CHECKED BY M.A.B. DATE 11-1-54
DISTRIBUTION MADE J.A.S DATE 12-2-54
SUPERVISORIAL DISTRICT NO. 1

B-146

IN RE CERTAIN STREETS IN SUPERVISOR DISTRICT) Minute Book 412
NO. 1: ORDER AUTHORIZING CHANGE OF NAMES.) Page 116
) November 30, 1954

On motion of Supervisor Jessup, unanimously carried and in accordance with recommendations by the County Engineer and Surveyor, it is ordered:

That the name of that portion of CENTER STREET (60 feet wide) as shown on County Surveyor's Map No. B-686 sheet 5 on file in the office of the Surveyor of the County of Los Angeles, extending easterly from a line that is perpendicular with and distant 748 feet more or less from the center line of Woodruff Avenue to the northerly line of Center Street (100 feet wide) as shown on above mentioned map, be and the same is hereby changed to HAYFORD STREET.

That the name of that portion of CENTER STREET (60 feet wide) as shown on map of Somerset Acres, Sheet 5, recorded in Book 14 page 78 of Maps, in the office of the Recorder of the County of Los Angeles, extending 350 feet more or less easterly from the northerly prolongation of the center line of Chicago Avenue, be and the same is hereby changed to TRABUCO STREET.

Copied by Willett, April 1, 1955; Cross Referenced by H. Blonstein 4/15/55
Delineated on C.S. B-686-5
C.F. 239-2

5

5

① NEW NAME — HAYFORD STREET
OLD NAME — CENTER ST.

② NEW NAME — TRABUCO STREET
OLD NAME — CENTER ST.

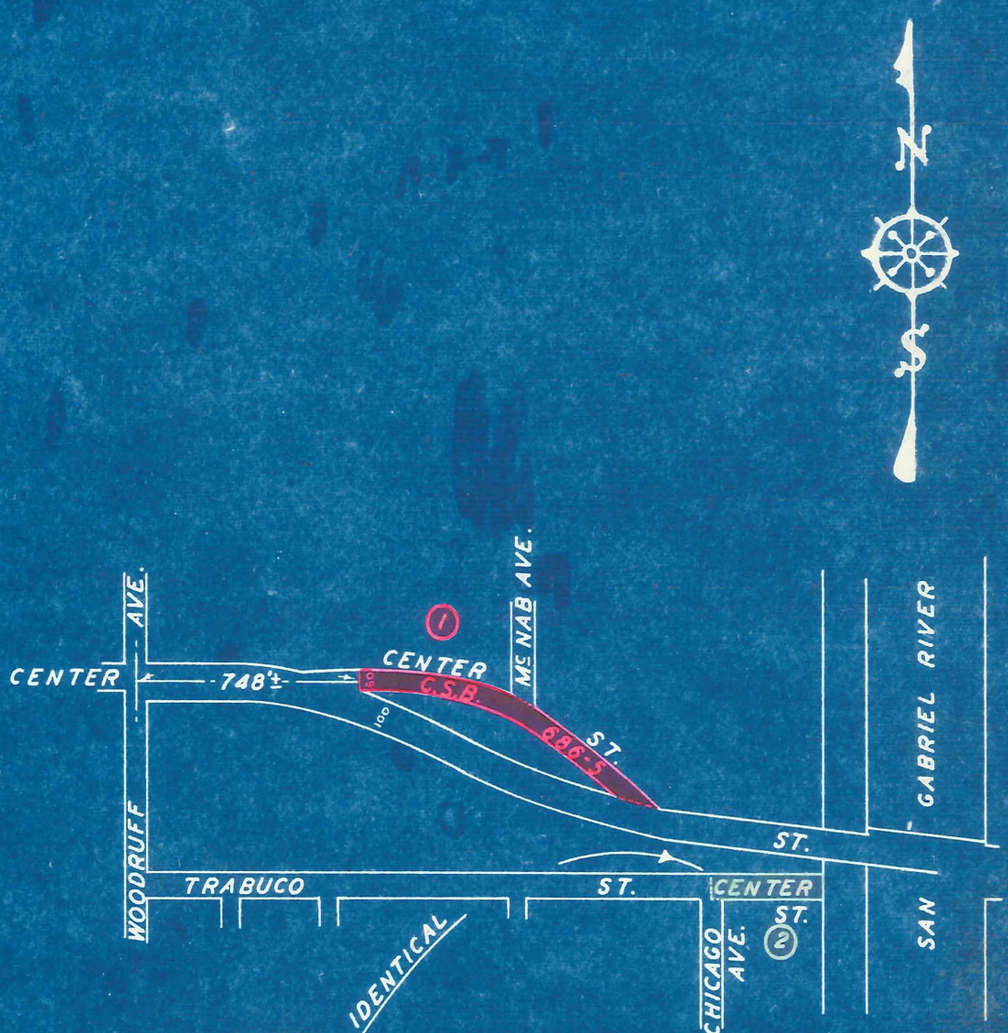

SCALE: 1 INCH = 600 FEET

OFFICE OF COUNTY ENGINEER & SURVEYOR
COUNTY OF LOS ANGELES CAL.

STREET NAME CHANGE NO. 58

APPROVED BY BOARD OF SUPERVISORS — DATE Nov. 30, 1954
C.B. INDEX MAP NO. 33-B-4
CADASTRAL MAP NO. 69 B 253 72 B 253
HOUSE NUMBERING MAP NO. 3122
POSTAL DISTRICT BELLFLOWER
LOCALITY BELLFLOWER
OFFICE WORK BY J.S — DATE 11-10-54
CHECKED BY M.B — DATE 11-10-54
DISTRIBUTION MADE J.S — DATE 12-2-54

SUPERVISORIAL DISTRICT No. 1

E-146

IN RE RAMONA BOULEVARD: ORDER AUTHORIZING) Minute Book 413
CHANGE OF NAME OF PORTION OF SAID STREET IN) Page 142
SUPERVISOR DISTRICT NO. 3 TO CITY TERRACE DRIVE.) December 28, 1954

On motion of Supervisor Ford, unanimously carried, and in accordance with a recommendation by the County Engineer and Surveyor, it is ordered:

That the name of that portion of RAMONA BOULEVARD (100 feet wide) extending easterly from the southerly prolongation of the easterly line of Lot 63, as shown on map of Tract No. 6144 recorded in Book 66 pages 29-32 of Maps in the office of the Recorder of the County of Los Angeles to the westerly prolongation of the southerly lines of Lots 9 and 10, Block 11 as shown on map of Tract No. 6332 recorded in Book 67 pages 89-97 of Maps in the office of said Recorder, be and the same is hereby changed to and established as CITY TERRACE DRIVE.

Copied by Willett, April 1, 1955; Cross Referenced by IWAMOTO 4-15-55
Delineated on FM. 11291, FM. 10860, MB. 66-30, MB. 65-35, 36

NEW NAME CITY TERRACE DRIVE

OLD NAME RAMONA BLVD.

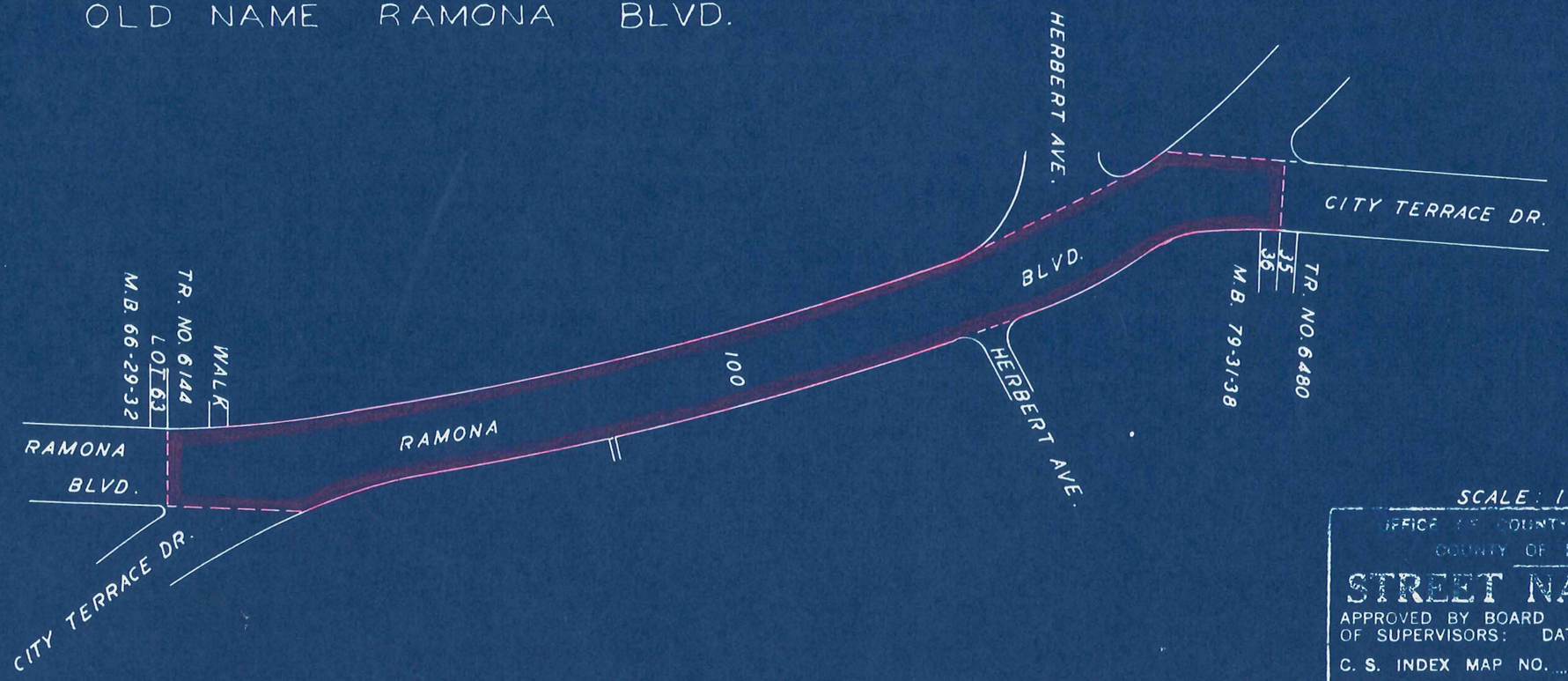

SCALE: 1 INCH = 200 FEET

OFFICE OF COUNTY ENGINEER & SURVEYOR
COUNTY OF LOS ANGELES, CAL.

STREET NAME CHANGE

APPROVED BY BOARD OF SUPERVISORS: DATE DEC 28 1954

C. S. INDEX MAP NO. 7-E-1

CADASTRAL MAP NO. 132 B 229

HOUSE NUMBERING MAP NO. 3200, 01, 02

POSTAL DISTRICT LOS ANGELES

LOCALITY CITY TERRACE

OFFICE WORK BY J.A.S DATE 12-7-54

CHECKED BY M.A.B DATE 12-7-54

DISTRIBUTION MADE J.S DATE 12-29-54

SUPERVISORIAL DISTRICT NO. 3

S. N. C. NO. 11

E-146

7

Recorded in Book 47182 Page 104, O.R., March 14, 1955; #3835
Grantor: Standard Oil Company of California, a corp.
Grantee: County of Los Angeles
Nature of Conveyance: Easement
Date of Conveyance: January 17, 1955
Granted for: Placerita Canyon Road
Search No. 6-23 & 24
Description: Parcel A. That portion of Fractional Section 6, Township 3 North, Range 15 West, S.B.B.&M., within a strip of land 60 feet wide lying 30 feet on each side of the following described center line:

Beginning at a point in that certain course having a length of 219.59 feet in the center line of the 60 foot strip of land described in Parcel 1 of deed to County of Los Angeles for Placerita Canyon Road recorded as Document No. 1720, on April 19, 1940, in Book 17446, page 186, of Official Records, in the office of the Recorder of the County of Los Angeles, said point being South 6°45'35" East along said certain course 24.88 feet from the northerly terminus thereof, said point also being the beginning of a curve concave to the southeast, tangent to said certain course, and having a radius of 100 feet; thence northeasterly along said curve 157.08 feet; thence North 83°14'25" East, 43.62 feet to a point hereby designated "Point A"; thence continuing North 83°14'25" East, 51.13 feet to the beginning of a curve concave to the south, tangent to said last mentioned course, and having a radius of 200 feet; thence easterly along said last mentioned curve, 156.53 feet; thence South 51°55'05" East, 208.03 feet to the beginning of a curve concave to the west, tangent to said last mentioned course, and having a radius of 400 feet; thence southeasterly along said last mentioned curve 87.29 feet to a point hereby designated "Point B", a radial of said last mentioned curve to said last mentioned point bears North 50°35'07" East; thence continuing southerly along said last mentioned curve 477.00 feet.

Parcel B.

That portion of above mentioned Fractional Section 6, within a strip of land 60 feet wide lying 30 feet on each side of the following described center line:

Beginning at above designated "Point A", said "Point A" being the beginning of a curve concave to the north, having a radius of 250 feet, tangent to above described course having a bearing of North 83°14'25" East and tangent to that certain 300 foot radius curve in the center line of the 60 foot strip of land described in Parcel 1 of above mentioned deed to County of Los Angeles; thence westerly along said 250 foot radius curve to said 300 foot radius curve.

Excepting from last above described 60 foot strip of land that portion thereof within above described Parcel A.

Parcel C.

That portion of above mentioned Fractional Section 6, within a strip of land 60 feet wide lying 30 feet on each side of the following described center line:

Commencing at the intersection of that certain curve having a radius of 3500 feet in the center line of that certain 100 foot strip of land described in deed to State of California for Public Highway, recorded as Document No. 719, on December 9, 1937, in Book 15462, page 219, of Official Records, in the office of above mentioned recorder, with the center line of the 60 foot strip of land described in Parcel 1 of above mentioned deed to County of Los Angeles, a radial of said certain curve to said intersection bears South 52°49'22" East; thence northeasterly along said certain curve 117.77 feet to the true point of beginning, a radial of said certain curve to said true point of beginning bears South 54°45'03" East; thence South 54°45'03" East 220.00 feet to a point hereby designated "Point C"; thence continuing South 54°45'03" East 250.00 feet to a point hereby designated "Point D"; thence continuing South

107.95'

54°45'03" East 193.00 feet to the beginning of a curve concave to the southwest, tangent to said last mentioned course and having a radius of 1000 feet; thence southeasterly along said last mentioned curve 37.00 feet to a point hereby designated "Point E", a radial of said last mentioned curve to said last mentioned point bears North 37°22'09" East; thence continuing southeasterly along said last mentioned curve 150.00 feet to a point hereby designated "Point F", a radial of said last mentioned curve to said last mentioned point bears North 45°57'49" East; thence continuing southeasterly along said last mentioned curve 91.19 feet; thence South 38°48'42" East 206.72 feet to a point hereby designated "Point G", said last mentioned point being the beginning of a curve concave to the north, tangent to said last mentioned course and having a radius of 1000 feet; thence southeasterly along said last mentioned curve 592.09 feet to a point hereby designated "Point H", a radial of said last mentioned curve to said last mentioned point bears South 17°15'50" West; thence easterly along said last mentioned curve 60.00 feet to a point hereby designated "Point I", a radial of said last mentioned curve to said last mentioned point bears South 13°49'34" West; thence continuing easterly along said last mentioned curve 330.00 feet to a point hereby designated "Point J", a radial of said last mentioned curve to said last mentioned point bears South 5°04'53" East; thence continuing easterly along said last mentioned curve 111.93 feet; thence North 78°30'20" East 118.07 feet to a point hereby designated "Point K"; thence continuing North 78°30'20" East 40.00 feet to a point hereby designated "Point L"; thence continuing North 78°30'20" East 481.03 feet to a point hereby designated "Point M"; thence continuing North 78°30'20" East 390.00 feet to a point hereby designated "Point N"; thence continuing North 78°30'20" East 61.12 feet to a point in the easterly boundary of said Fractional Section 6 distant South 0°57'05" West thereon 1593.64 feet from the northeasterly corner of said Fractional Section 6; thence continuing North 78°30'20" East, 20 feet.

Excepting from last above described 60 foot strip of land that portion thereof within above described Parcel A.

Excepting from above described 60 foot strips of land those portion thereof within public roads of record as same existed on April 12, 1954.

Parcel D.

That portion of above mentioned Fractional Section 6, described as follows:

Beginning at the intersection of the northeasterly line of above described Parcel C with the westerly line of above described Parcel A; thence northwesterly along said northeasterly line, 25 feet; thence easterly in a direct line 30.95 feet to a point in said westerly line distant northerly thereon 25 feet from the point of beginning; thence southerly along said westerly line 25 feet to said point of beginning.

Parcel E.

That portion of above mentioned Fractional Section 6, described as follows:

Beginning at the intersection of the northeasterly line of above described Parcel C with the easterly line of above described Parcel A; thence southeasterly along said northeasterly line, 25 feet; thence northerly in a direct line 38.7 feet to a point in said easterly line, distant northerly thereon 25 feet from the point of beginning; thence southerly along said easterly line 25 feet to said point of beginning.

Parcel F.

That portion of above mentioned Fractional Section 6, described as follows:

Beginning at the intersection of the northeasterly line of above described Parcel C with the southeasterly line of that certain 100 foot strip of land described in above mentioned deed to State of California; thence southeasterly along said northeasterly line to the beginning of a curve concave to the east, tangent to said northeasterly line, tangent to said southeasterly line and

S&E 707

having a radius of 100 feet; thence northerly along said curve 153.52 feet to said southeasterly line; thence southwesterly along said southeasterly line to the point of beginning.

Parcel G.

That portion of above mentioned Fractional Section 6 described as follows:

Beginning at the intersection of the southwesterly line of above described Parcel C with the southeasterly line of that certain 100 foot strip of land described in above mentioned deed to State of California; thence southeasterly along said southwesterly line to the beginning of a curve concave to the south, tangent to said southwesterly line, tangent to said southeasterly line and having a radius of 200 feet; thence westerly along said curve 301.88 feet to said southeasterly line; thence northeasterly along said southeasterly line to the point of beginning.

Above described Parcels A to G inclusive are to be known as PLACERITA CANYON ROAD.

Together with slope easements for, and the right to construct, maintain, operate and use, cuts and/or fills over the following described parcels of land:

Parcels H to X. (Descriptions not copied)

Accepted by the County of Los Angeles, March 14, 1955
Copied by Willett April 7, 1955; Cross Referenced by H. Blonstein 4/18/55
Delineated on C.S. B-2283-1

Recorded in Book 47139 Page 212, O.R., March 9, 1955; #3705
Grantor: County of Los Angeles
Grantee: Paul Fedor
Nature of Conveyance: Grant Deed
Date of Conveyance: January 15, 1952
Granted for: (Purpose not stated)
Description: All of its right, title, and interest in and to the real property situated in the County of Los Angeles, State of California, described as:

PARCEL 1:

That portion of that certain parcel of land in Lot 37, Tract No. 899 as shown on map recorded in Book 18, page 95 of Maps, in the office of the Recorder of the County of Los Angeles, described in deed to said County, recorded as document No. 2820, on December 20, 1949, in Book 31776, page 32 of Official Records in the office of said recorder, which lies northeasterly of the following described line:

Beginning at the intersection of the southeasterly line of said lot with a line parallel with and 100 feet northeasterly, measured at right angles, from the southwesterly line of said lot; thence northwesterly along said parallel line 141.73 feet to the beginning of a curve concave to the northeast, tangent to said parallel line and having a radius of 250 feet; thence northwesterly along said curve 123.74 feet.

EXCEPTING therefrom that portion thereof lying southeasterly of the southwesterly prolongation of the northwesterly line of Lot 8, Tract No. 3602, as shown on map recorded in Book 38, page 92, of above mentioned maps.

Reference is hereby made to County Surveyor's Map No. B-2053 on file in the office of the Surveyor of the County of Los Angeles.
Copied by Fumi, April 7, 1955; Cross Referenced by H. Blonstein 4/18/55
Delineated on M.B. 18-95
C.S. B-2497-3

Recorded in Book 46573 Page 84,. O.R., January 6, 1955; #3633
Grantor: R. A. Walton
Grantee: County of Los Angeles
Nature of Conveyance: Easement
Date of Conveyance: December 17, 1954
Granted for: Mulholland Highway
Search No. 8- .3, 3S.1, 3S.2 and 4
Description: Parcel A. That portion of the south half of the northeast quarter of Section 4, Township 1 South, Range 17 West, S.B.B.&M., and that portion of Lot 1 in the northeast quarter of said section, within a strip of land 80 feet wide, lying 40 feet on each side of the following described center line:

Beginning at a point in the southerly line of the northeast quarter of said section that is South 89°38'05" West thereon 813.56 feet from the southeasterly corner of the northeast quarter of said section; thence North 8°53'55" East 168.13 feet to a point hereby designated "Point A"; thence continuing North 8°53'55" East 403.08 feet to the beginning of a curve concave to the west, and having a radius of 1500 feet; thence northerly along said last mentioned curve 352.37 feet; thence North 4°33'40" West 366.42 feet to the beginning of a curve concave to the east and having a radius of 1500 feet; thence northerly along said last mentioned curve 543.13 feet to a point hereby designated "Point B", a radial of said last mentioned curve to said last mentioned point bears North 73°48'54" West; thence continuing northerly along said last mentioned curve 154.60 feet; thence North 22°05'25" East 388.07 feet, to the beginning of a curve concave to the west, and having a radius of 1500 feet; thence northerly along said last mentioned curve 345.36 feet; thence North 8°53'55" East 6.81 feet to a point in the northerly line of said Section 4 that is North 89°51'25" West thereon 429.88 feet from the northeasterly corner of said section.

The above described curves are tangent to the straight lines which they join.

The side lines of above described 80 feet strip of land shall be prolonged or shortened at the beginning thereof, so as to terminate in said southerly line.

Excepting from above described 80 foot strip of land that portion thereof lying northeasterly of the southwesterly line of that certain parcel of land described in deed to John F. Gensley Jr. et ux, recorded as Document No. 1928, on October 31, 1947, in Book 25626, page 367 of Official Records, in the office of the Recorder of the County of Los Angeles.

Above described Parcel A is to be known as MULHOLLAND HIGHWAY.

Reference is hereby made to County Surveyor's Map No. B 2336, Sheet 3 on file in the office of the Surveyor of the County of Los Angeles,

Together with slope easements for, and the right to construct, maintain, operate and use, cuts and/or fills in connection with above described 80 foot strip of land, in and across the following described parcels of land:

Parcels B and C: (Descriptions not copied)
Accepted by the County of Los Angeles, January 4, 1955
Copied by Willett, April 13, 1955; Cross Referenced by H. Blonstein 4/22/55
Delineated on C.S. B-2336-3

Recorded in Book 47248 Page 3, O.R., March 21, 1955;#3027

COUNTY OF LOS ANGELES, Plaintiff,
-vs-
ANTONY SAIDH, et al., Defendants.

NO. 617 616
FINAL ORDER OF CONDEMNATION

SLAUSON AVENUE 28

NOW, THEREFORE, IT IS HEREBY ORDERED, ADJUDGED, AND DECREED:

That the real properties heretofore referred to and described as Parcels 28-2, 28-9S, 28-11, 28-11S, be and the same are condemned as prayed, and the plaintiff, COUNTY OF LOS ANGELES, shall and by this judgment does take and acquire an easement in, upon, over, and across Parcels 28-2, 28-9S, 28-11, and 28-11S for public road and highway purposes, SUBJECT TO the interests of the defendants, SOUTHERN CALIFORNIA EDISON COMPANY, and its Trustees, HARRIS TRUST AND SAVINGS BANK and SECURITY-FIRST NATIONAL BANK OF LOS ANGELES, and CITY OF LOS ANGELES.

Said real properties are more particularly described as follows:

PARCEL 28-2 (In the City of Montebello):

That portion of Lot 23 of East Laguna, as shown on map filed as Exhibit "A" in Case No. B-81961 of the Superior Court of the State of California in and for the County of Los Angeles, within a strip of land 35 feet wide, the northerly line of which is parallel with and 85 feet northerly, measured at right angles, from the center line of that certain 100 foot strip of land described in deed to the City of Montebello for Slauson Avenue, recorded as Document No. 2046, on December 5, 1947, in Book 25884, page 192, of Official Records, in the office of the Recorder of the County of Los Angeles.

EXCEPTING therefrom that portion thereof lying southeasterly of the southeasterly boundary of the City of Montebello, as same existed on May 5, 1953.

PARCEL 28-9S (Slope easement for cuts and/or fills):not copied

PARCEL 28-11:

That portion of that certain parcel of land in part of the Rancho Santa Gertrudes, as shown on map recorded in Book 1, pages 156 to 158 inclusive, of Patents, in the office of the Recorder of the County of Los Angeles, conveyed to Edward M. Selby by deed recorded in Book 1706, page 268, of Official Records, in the office of said recorder, which lies within that certain 100 foot strip of land described in deed to County of Los Angeles for Slauson Avenue, recorded as Document No. 3076, on September 4, 1947, in Book 25059, page 66, of said Official Records.

EXCEPTING therefrom that portion thereof which lies southeasterly of the southeasterly line of that certain 120 foot strip of land described in deed to the City of Los Angeles, recorded as Document No. 277, on December 10, 1936, in Book 14612, page 185, of said Official Records.

PARCEL 28-11S (Slope easement for cuts and/or fills):Not copied

DATED MARCH 1, 1955

RICHARDS
PRESIDING JUDGE

Copied by Joyce, April 15, 1955; Cross Referenced by H. Blonstein 4/22/55
Delineated on C.F. 2403

Torrens Doc. No. 4210-X, Entered on Cert. VD-71102 et al., Mar. 22'55
Recorded in Book 47261 Page 406, O.R., March 22, 1955;#3623

COUNTY OF LOS ANGELES, plaintiff,
-vs-
PHILIP GRAETCH, et al., Defendants.

NO. 637 387
FINAL ORDER OF CONDEMNATION

(LUITWIELER AVENUE 1)

NOW, THEREFORE, IT IS HEREBY ORDERED, ADJUDGED, AND DECREED:

That the real properties heretofore referred to and described as Parcels 1--1,1-2, 1-3, and 1-4, be and the same are condemned as prayed for, and the plaintiff, COUNTY OF LOS ANGELES, Shall and by this judgment does take and acquire an easement in,upon, over, and across Parcels 1-1, 1-2, 1--3, and 1-4 for public road and highway purposes, SUBJECT TO the interests of the defendants, SOUTHERN CALIFORNIA EDISON COMPANY, and its Trustee SECURITY-FIRST NATIONAL BANK OF LOS ANGELES, GENERAL TELEPHONE COMPANY OF CALIFORNIA AND ITS Trustee, SECURITY FIRST NATIONAL BANK OF LOS ANGELES, SOUTHERN COUNTIES GAS COMPANY, and its Trustee, AMERICAN TRUST COMPANY

Said real properties are more particularly described as follows:

PARCEL 1-1: (Affects Registered Land, Last Certificate of Title No. QB-31654):

That portion of that certain parcel of land in Block 4, Corona Tract, as shown on map recorded in Book 37, page 56, of Miscellaneous Records, in the office of the Recorder of the County of Los Angeles originally described in Certificate of Title No.QB-31654 on file in the office of the Registrar of Titles of the County of Los Angeles within a strip of land 100 feet wide lying 50 feet on each side of the following described center line:

Beginning at the intersection of the center line of Sante Fe Street (100 feet wide) as shown on map of Tract No. 1246, recorded in Book 18, pages 62 and 63, of Maps, in the office ofsaid recorder with the center line of Luitwieler Avenue (40 feet wide) as shown on said last mentioned map; thence North 0°32'10" East along the northerly prolongation of said last mentioned center line 310.54 feet to the beginning of a curve concave to the west, having a radius of 2000 feet; tangent to said last mentioned course, and tangent to the southerly prolongation of the center line of Luitwieler Avenue (100 feet wide) as said last mentioned center line is shown onmap of Tract No. 14446, recorded in Book 384, pages 23 to 28 inclusive, of said Maps; thence northerly along said curve 279.59 feet to said southerly prolongation; thence North 7°28'25" West along said southerly prolongation 149.82 feet to the southerly boundary of said last mentioned tract; thence North 7°28'25" West along said last mentioned center line 50.00 feet.

PARCEL 1-2 (Affects Registered Land, Last Certificate of Title No. VD-71102)

That portion of that certain parcel of land in Block 4,Corona Tract, as shown on map recorded in Book 37, page 56, of Miscellaneous Records, in the office of the Recorder of the County of Los Angeles originally described in Certificate of Title No. VD-71102, on file in the office of the Registrar of Titles of the County of Los Angeles, within a strip of land 100 feet wide lying 50 feet on each side of the following described center line:

Beginning at the intersection of the center line of Sante Fe Street (100 feet wide), as shown on map of Tract No.1246, recorded in Book 18, pages 62 and 63, of Maps, in the office of said recorder with the center line of Luitwieler Avenue (40 feet wide), as shown on said last mentioned map; thence North 0°32'10" East along the northerly prolongation of said last mentioned center line 310.54 feet to the beginning of a curve concave to the west, having a radius of 2000 feet, tangent to said last mentioned course, and tangent to the southerly prolongation of the center line of Luitwieler Avenue (100 feet wide) as said last mentioned center line is shown on map of Tract No. 14446, recorded in Book 384, pages 23 to 28, inclusive, of said Maps; thence northerly along said curve 279.59 feet to said southerly prolongation; thence North 7°28'25" West along siad southerly prolongation 149.82 feet to the southerly boundary of said last

S&E 707

mentioned tract; thence North 7°28'25" West along said last mentioned center line 50.00 feet.

EXCEPTING therefrom that portion thereof which lies southerly of the northeasterly line of that certain parcel of land originally described in Certificate of Title No.1AV-115515 on file in the o office of the Registrar of Titles of the County of Los Angeles.

PARCEL 1-3 (Affects Registered Land, Last Certificate of Title No. 1AV-115515):

That portion of that certain parcel of land in Block 4, Corona Tract, as shown on map recorded in Book 37, page 56, of Miscellaneous Records, in the office of the Recorder of the County of Los Angeles originally described in Certificate of Title No. 1AV-115515 on file in the office of the Registrar of Titles of the County of Los Angeles, within a strip of land 100 feet wide lying 50 feet on each side of the following described center line:

Beginning at the intersection of the center line of Santa Fe Street (100 feet wide), as shown on map of Tract No. 1246, recorded in Book 18, pages 62 and 63, of Maps, in the office of said recorder, with the center line of Luitwieler Avenue (40 feet wide) as shown on said last mentioned map; thence North 0°32'10" East along the northerly prolongation of said last mentioned center line 310.54 feet to the beginning of a curve concave to the west, having a radius of 2000 feet, tangent to said last mentioned course, and tangent to the southerly prolongation of the center line of Luitwieler A enue (100 feet wide) as said last mentioned center line is shown on map of Tract No. 14446, recorded in Book 384, pages 23 to 28 inclusive, of said Maps; thence northerly along said curve 279.59 feet to said southerly prolongation; thence North 7°28'25" West along said southerly prolongation 149.82 feet to the southerly boundary of said last mentioned tract; thence North 7°28'25" West along said last mentioned center line 50.00 feet.

PARCEL 1-4 (Affects registered land, Last Certificate of Title No. WH-80204):

That portion of that certain parcel of land in Block 4, Corona Tract, as shown on map recorded in Book 37, page 56, of Miscellaneous Records, in the office of the Recorder of the County of Los Angeles originally described in Certificate of Title No. Wh-80204 on file in the office of the Registrar of Titles of the County of Los Angeles, within a strip of land 100 feetwide lying 50 feet on each side of the following described center line:

Beginning at the intersectinn of the center line of Santa Fe Street (100 feet wide), as shown on map of Tract No. 1246, recorded in Book 18, pages 62 and 63, of Maps, in the office of said recorder, with the center line of Luitwieler Avenue (40 feet wide), as shown on said last mentioned map; thence North 0°32'10" East along the northerly prolongation of said last mentioned center line 310.54 feet to the beginning of a curve concave to the west, having a radius of 2000 feet, tangent to said last mentioned course, and tangent to the southerly prolongation of the center line of Luitwieler Avenue (100 feet wide) as said last mentioned center line is shown on map of Tract No.14446, recorded in Book 384, pages 23 to 28 inclusive, of said Maps; thence northerly along said curve 279.59 feet to said southerly prolongation; thence North 7°28'25" West along said southerly prolongation 149.82 feet to the southerly boundary of said last mentioned tract; thence North 7°28'25" West along said last mentioned center line 50.00 feet.

The Registrar of Titles of the County of Los Angeles, State of California, is hereby authorized and directed, upon the filing for registration of certified copies of the interlocutory judgments and final order of condemnation, to enter a memorial thereof on Certificate of Title Numbers, QB-31654, VD-71102, 1AV-115515, and

WH-80204, as to Parcels 1-1,1-2, 1-3, and 1-4, and/or any subsequent certificates covering said properties.

DATED March 9, 1955; -------- C.L. Kincaid
Acting Presiding Judge

Copied by Joyce, April 18,1955;Cross Referenced by
Delineated on C.F. 2427

Ehnes
10-17-55

Torrens Doc. No. 4211-X, Entered on Cert. GW-64941, March 22, 1955
Recorded in Book 47261 Page 412, O.R., March 22, 1955;#3624

COUNTY OF LOS ANGELES, Plaintiff, -vs- WOODMAN BROS, INC., et al., Defendants.	NO. 631 817 FINAL ORDER OF CONDEMNATION (Imperial Highway 18)

NOW, THEREFORE, IT IS HEREBY ORDERED, ADJUDGED AND DECREED:

That the real properties heretofore referred to and described as Parcels 18-15, 18-16, and 18-69, be and the same are condemned as prayed, and the plaintiff, COUNTY OF LOS ANGELES, shall and by this judgment does take and acquire an easement in, upon, over and across Parcels 18-15,18-16, and 18-69 for public road and highway purposes, SUBJECT TO the interests of the defendant, SOUTHERN CALIFORNIA WATER COMPANY, and its trustee,BANK OF AMERICA NATIONAL TRUST AND SAVINGS ASSOCIATION.

Said reql properties are more particularly described as follows:

PARCEL 18-15 (Affects registered land):

The southerly 17 feet of the westerly 105 feet of Lot 36, Hawthorne Acres, as shown on map recorded in Book 9, page 128, of Maps, in the office of the Recorder of the County of Los Angeles.

PARCEL 18-16 (Affects registered land):

The southerly 17 feet of the easterly 48 feet of the westerly 153 feet of Lot 36, Hawthorne Acres, as shown on map recorded in Book 9, page 128, of Maps, in the office of the Recorder of the County of Los Angeles.

PARCEL 18-69 (Affects registered land):

That portion of Lot 36, Hawthorne Acres, as shown on map recorded in Book 9, page 128, of Maps, in the office of the Recorder of the County of Los Angeles, within the following described boundaries:

Beginning at the intersection of the westerly line of said lot with the northerly line of the southerly 17 feet of said lot; thence easterly along said northerly line 17 feet; thence northwesterly in a direct line to a point in said westerly line that is northerly thereon 17 feet from the point of beginning; thence southerly along said westerly line 17 feet to said point of beginning.

The Registrar of Titles of the County of Los Angeles, State of California, is hereby authorized and directed, upon the filing for registration of a certified copy of the interlocutory judgment and final order of condemnation, to enter a memorial thereof on Certificates of Title No. TS-60015, GW-64941, TS-60015, as to Parcels 18-15, 18-16, and18-69, and/or any subsequent certificates covering said properties.

DATED March 1955, 9th C.L. Kincaid
Acting Presiding Judge

Copied by Joyce, April 18, 1955;Cross Referenced by H.Blonstein 8/1/55
Delineated on C.F. 2411

S&E 707

Torrens Doc. No. 4212-X, Entered on Cert. O.T-21419, March 22, '55
Recorded in Book 47261 Page 395, O.R., March 22, 1955;#3625

COUNTY OF LOS ANGELES, Plaintiff,)
-vs-)
MORRIS R. HASSON, et al., Defendants.)

NO. 627 817
FINAL ORDER OF CONDEMNATION

(Santa Fe Avenue 24)

NOW, THEREFORE, IT IS HEREBY ORDERED, ADJUDGED AND DECREED:

That the real property heretofore referred to and described as Parcel 24-40, be and same is condemned as prayed,and the plaintiff, COUNTY OF LOS ANGELES, shall and by this judgment does take and acquire an easement in, upon, over and across Parcel 24-40, for public road and highway purposes.

Said real property is more particularly described as follows:

PARCEL 24-40 (In the City of Compton; affects Registered Land):

That portion of Lot 6, Tract No. 4563, as shown on map recorded in Book 49, page 81, of Maps, in the office of the Recorder of the County of Los Angeles, within a strip of land 100 feet wide lying 50 feet on each side of the following described center line:

Beginning at the northerly terminus of that certain course in the center line of Santa Fe Avenue, shown as having a length of 399.89 feet on map of Tract No. 13238, recorded in Book 311, pages 18 and 19, of said Maps, (said certain course for the purpose of this description bears North 11°02'25" East); thence northerly along a curve, concave to the west, tangent to said certain course, and having a radius of 2000 feet, a distance of 497.32 feet; thence North 3°12'25" West 2119.58 feet to a point in the center line of Elm Street, as said last mentioned center line is shown on map of Tract No. 6468, recorded in Book 100, pages 73 to 76 inclusive, of said Maps, that is easterly along said last mentioned center line 30.04 feet from a line parallel with and 20 feet westerly, measured at rightangles, from the westerly line of Lot 2, Block 12, said last mentioned tract.

The Registrar of Titles of the County of Los Angeles, State of California, is hereby authorized and directed, upon, the filing for registration of a certified copy of the interlocutory judgment and final order of condemnation, to enter a memorial thereof on Certificate of Title No. OT-21419 as to Parcel 24-40, and/or any subsequent certificate covering said land.

DATED March 9, 1955

C.L.Kincaid
Acting Presiding Judge

Copied by Joyce, April 18, 1955;Cross Referenced by H. Blonstein 4/27/55
Delineated on C.F. 2420

Recorded in Book 47175 Page 24, O.R., March 14, 1955; #594
Grantor: Campanula Properties, Inc., a California Corporation
Grantee: County of Los Angeles
Nature of Conveyance: Grant Deed
Date of Conveyance: February 3, 1955
Granted for: Bellflower Parking Lot
Search 2
Description: The North 96 feet of the East 13 feet of Lot 9, and the North 96 feet of Lot 10, and the North 96 feet of the West 22 feet of Lot 11, all in Block 24, Tract 3557, as per map recorded in Book 38, Page 69 of Maps, in the office of the County Recorder of Los Angeles County. Accepted by County of L.A., March 8, 1955
Copied by Fumi, April 20, 1955; Cross Referenced by H. Blonstein 4/27/55
Delineated on M.B. 38-69

Recorded in Book 47195 Page 59, O.R., March 15, 1955; #4398
Grantor: Carl Finley (also known as Carl H. Finley) and Vera J. Finley, h/w
Grantee: County of Los Angeles
Nature of Conveyance: Easement
Date of Conveyance: February 20, 1952
Granted for: Foster Avenue
Search No. 4-1
Description: The northeasterly 30 feet of the northwesterly 50 feet of the southwest half of Lot 35, El Monte Walnut Place, as shown on map recorded in Book 6, page 104, of Maps, in the office of the Recorder of the County of Los Angeles.
To be known as FOSTER AVENUE.
Accepted by County of Los Angeles, March 11, 1955
Copied by Fumi, April 20, 1955; Cross Referenced by H. Blonstein 4/27/55
Delineated on C.S. B-1207-2

Recorded in Book 47195 Page 55, O.R., March 15, 1955; #4399
Grantor: Rodolfo Ginez and Virginia Ginez, h/w
Grantee: County of Los Angeles
Nature of Conveyance: Easement
Date of Conveyance: February 20, 1952
Granted for: Foster Avenue
Search No. 4-2
Description: The northeasterly 30 feet of the southeasterly 50 feet of the northwesterly 100 feet of the southwest half of Lot 35, El Monte Walnut Place, as shown on map recorded in Book 6, page 104, of Maps, in the office of the Recorder of the County of Los Angeles.
To be known as FOSTER AVENUE.
Accepted by County of Los Angeles, March 11, 1955
Copied by Fumi, April 20, 1955; Cross Referenced by H. Blonstein 4/27/55
Delineated on C.S. B-1207-2

Recorded in Book 47195 Page 53, O.R., March 15, 1955; #4400
Grantor: Irvin F. Klenske and Faye J. Klenske, h/w
Grantee: County of Los Angeles
Nature of Conveyance: Easement
Date of Conveyance: February 20, 1952
Granted for: Foster Avenue
Search No. 4-3
Description: The northeasterly 30 feet of the southeasterly 100 feet of the northwesterly 200 feet of the southwest half of Lot 35, El Monte Walnut Place, as shown on map recorded in Book 6, page 104, of Maps, in the office of the Recorder of the County of Los Angeles.
To be known as Foster Avenue.
Accepted by County of Los Angeles, March 11, 1955
Copied by Fumi, April 20, 1955; Cross Referenced by H. Blonstein 4/27/55
Delineated on C.S. B-1207-2

S&E 707

Recorded in Book 47195 Page 31, O.R., March 15, 1955; #4493
Grantor: Frank S. Briggs and Rubie N. Briggs, h/w
Grantee: County of Los Angeles
Nature of Conveyance: Easement
Date of Conveyance: February 21, 1952
Granted for: Foster Avenue
Search No. 4-4
Description: The northeasterly 30 feet of the southeasterly 100 feet of the northwesterly 300 feet of the southwest half of Lot 35, El Monte Walnut Place, as shown on map recorded in Book 6, page 104, of Maps, in the office of the Recorder of the County of Los Angeles.
To be known as Foster Avenue.
Accepted by County of Los Angeles, March 11, 1955
Copied by Fumi, April 20, 1955; Cross Referenced by H. Blonstein 4/27/55
Delineated on C.S. B-1207-2

Recorded in Book 47195 Page 33, O.R., March 15, 1955; #4494
Grantor: Fred H. Mayer and Lulu L. Mayer, h/w
Grantee: County of Los Angeles
Nature of Conveyance: Easement
Date of Conveyance: February 21, 1952
Granted for: Foster Avenue
Search No. 4-5
Description: The northeasterly 30 feet of the southeasterly 100 feet of the northwesterly 400 feet of the southwest half of Lot 35, El Monte Walnut Place, as shown on map recorded in Book 6, page 104, of Maps, in the office of the Recorder of the County of Los Angeles.
To be known as Foster Avenue.
Accepted by County of Los Angeles, March 11, 1955
Copied by Fumi, April 20, 1955; Cross Referenced by H. Blonstein 4/27/55
Delineated on C.S. B-1207-2

Recorded in Book 47195 Page 35, O.R., March 15, 1955; #4495
Grantor: Anthony Hejtmanek and Apolena Hejtmanek, h/w
Grantee: County of Los Angeles
Nature of Conveyance: Easement
Date of Conveyance: February 20, 1952
Granted for: Foster Avenue
Search No. 4-6
Description: The northeasterly 30 feet of the northwesterly 50 feet of the southeasterly 527.36 feet of the southwest half of Lot 35, El Monte Walnut Place, as shown on map recorded in Book 6, page 104, of Maps, in the office of the Recorder of the County of Los Angeles.
To be known as Foster Avenue.
Accepted by County of Los Angeles, March 11, 1955
Copied by Fumi, April 20, 1955; Cross Referenced by H. Blonstein 4/27/55
Delineated on C.S. B-1207-2

Recorded in Book 47195 Page 37, O.R., March 15, 1955; #4496
Grantor: Clifford B. McQueen and Mary E. McQueen, h/w
Grantee: County of Los Angeles
Nature of Conveyance: Easement
Date of Conveyance: February 20, 1952
Granted for: Foster Avenue
Search No. 4-8
Description: The northeasterly 30 feet of the northwesterly 100 feet of the southeasterly 427.36 feet of the southwest half of Lot 35, El Monte Walnut Place, as shown on map recorded in Book 6, page 104, of Maps, in the office of the Recorder of the County of Los Angeles.

To be known as Foster Avenue.
Accepted by County of Los Angeles, March 11, 1955
Copied by Fumi, April 20, 1955; Cross Referenced by H. Blonstein 4/27/55
Delineated on C.S. B-1207-2

Recorded in Book 47195 Page 39, O.R., March 15, 1955; #4497
Grantor: Marcella M. Sowers, an unmarried woman
Grantee: County of Los Angeles
Nature of Conveyance: Easement
Date of Conveyance: February 21, 1952
Granted for: Foster Avenue
Search No. 4-9
Description: The northeasterly 30 feet of the northwesterly 75 feet of the southeasterly 327.36 feet of the southwest half of Lot 35, El Monte Walnut Place, as shown on map recorded in Book 6, page 104, of Maps, in the office of the Recorder of the County of Los Angeles.

To be known as Foster Avenue.
Accepted by County of Los Angeles, March 11, 1955
Copied by Fumi, April 20, 1955; Cross Referenced by H. Blonstein 4/27/55
Delineated on C.S. B-1207-2

Recorded in Book 47195 Page 45, O.R., March 15, 1955; #4500
Grantor: William Howard Codling and Betty Jane Codlingh/w
Grantee: County of Los Angeles
Nature of Conveyance: Easement
Date of Conveyance: February 20, 1952
Granted for: Foster Avenue
Search No. 4-12
Description: The northeasterly 30 feet of the southeasterly 132.36 feet of the southwest half of Lot 35, El Monte Walnut Place, as shown on map recorded in Book 6, Page 104, of Maps, in the office of the Recorder of the County of Los Angeles.

To be known as Foster Avenue.
Accepted by County of Los Angeles, March 11, 1955
Copied by fumi, April 20, 1955; Cross Referenced by H. Blonstein 4/27/55
Delineated on C.S. B-1207-2

S&E 707

Recorded in Book 47195 Page 43, O.R., March 15, 1955; #4499
Grantor: Edwin R. Daugherty and Ladessa M. Daugherty, h/w
Grantee: County of Los Angeles
Nature of Conveyance : Easement
Date of Conveyance: February 20, 1952
Granted for: Foster Avenue
Search No. 4-11
Description: The northeasterly 30 feet of the northwesterly 60 feet of the southeasterly 192.36 feet of the southwest half of Lot 35, El Monte Walnut Place, as shown on map recorded in Book 6, page 104, of Maps, in the office of the Recorder of the County of Los Angeles.
To be known as Foster Avenue.
Accepted by County of Los Angeles, March 11, 1955
Copied by Fumi, April 20, 1955; Cross Referenced by H. Blonstein 4/27/55
Delineated on C. S. B- 1207-2

Recorded in Book 47195 Page 41, O.R., March 15, 1955; #4498
Grantor: Willard D. Slayton, who acquired title as Willard F. Slayton and Mary C. Slayton, h/w
Grantee: County of Los Angeles
Nature of Conveyance: Easement
Date of Conveyance: February 20, 1952
Granted for: Foster Avenue
Search No. 4-10
Description: The northeasterly 30 feet of the northwesterly 60 feet of the southeasterly 252.36 feet of the southwest half of Lot 35, El Monte Walnut Place, as shown on map recorded in Book 6, page 104, of Maps, in the office of the Recorder of Los Angeles.
To be known as Foster Avenue.
Accepted by County of Los Angeles, March 11, 1955;
Copied by Fumi, April 20, 1955; Cross Referenced by H. Blonstein 4/27/55
Delineated on C. S. B- 1207-2

Recorded in Book 47190 Page 428, O.R., March 15, 1955; #4502
Grantor: Shirley Harrison Leonard and Mary Babbette Leonard
Grantee: County of Los Angeles
Nature of Conveyance: Easement
Date of Conveyance: February 20, 1952
Granted for: Foster Avenue
Search No. 4-15
Description: The southwesterly 30 feet of the southeasterly 62 feet of the northwesterly 507 feet of the northeast half of Lot 35, El Monte Walnut Place, as shown on map recorded in Book 6, page 104, of Maps, in the office of the Recorder of the County of Los Angeles.
To be known as Foster Avenue.
Accepted by County of Los Angeles, March 11, 1955
Copied by Fumi, April 20, 1955; Cross Referenced by H. Blonstein 4/27/55
Delineated on C. S. B- 1207-2

Recorded in Book 47190 Page 430, O.R., March 15, 1955; #4503
Grantor: Stanley L. Allen, a married man, as his separate property
Grantee: County of Los Angeles
Nature of Conveyance: Easement
Date of Conveyance: February 21, 1952
Granted for: Foster Avenue
Search No. 4-16
Description: The southwesterly 30 feet of the southeasterly 93 feet of the northwesterly 600 feet of the northeast half of Lot 35, El Monte Walnut Place, as shown on map recorded in Book 6, page 104, of Maps, in the office of the Recorder of the County of Los Angeles.

To be known as Foster Avenue.
Accepted by County of Los Angeles, March 11, 1955
Copied by Fumi, April 20, 1955; Cross Referenced by H.Blonstein 4/27/55
Delineated on C.S. B-1207-2

Recorded in Book 47190 Page 426, O.R., March 15, 1955; #4501
Grantor: Wayne E. Bressler and Donna A. Bressler, h/w
Grantee: County of Los Angeles
Nature of Conveyance: Easement
Date of Conveyance: February 22, 1952
Granted for: Foster Avenue
Search No. 4-13, 14, 15, 17 and 18
Description: The southwesterly 30 feet of the northeast half of Lot 35, El Monte Walnut Place as shown on map recorded in Book 6, page 104, of Maps, in the office of the Recorder of the County of Los Angeles.

EXCEPTING therefrom that portion thereof within the southeasterly 93 feet of the northwesterly 600 feet of said northeast half.

To be known as Foster Avenue.
Accepted by County of Los Angeles, March 11, 1955
Copied by Fumi, April 20, 1955; Cross Referenced by H.Blonstein 4/27/55
Delineated on C.S. B-1207-2

Recorded in Book 47190 Page 432, O. R., March 15, 1955; #4505
Grantor: Rudolph C. Muravez also known as Rudolph Carl Maravez, and Carmen D. Muravez, also known as Carmen D. Maravez,h/w
Grantee: County of Los Angeles
Nature of Conveyance: Easement
Date of Conveyance: January 21, 1955
Granted for: Florence Avenue
Search No. 32-2
Description: That portion of the southwesterly 20 feet of the northeasterly 30 feet of Lot 1, Tract No. 1290, as shown on map recorded in Book 20, page 155, of Maps, in the office of the Recorder of the County of Los Angeles, which lies within that certain parcel of land described in deed to Rudolph C. Muravez et ux, recorded as Document No. 794, on April 17, 1953, in Book 41499, page 142, of Official Records, in the office of said recorder.

To be known as Florence Avenue.
Accepted by County of Los Angeles, March 14, 1955
Copied by Fumi, April 20, 1955; Cross Referenced by H. Blonstein 5/9/55
Delineated on C.S. B-763-1

S&E 707

Recorded in Book 47195 Page 22, O.R., March 15, 1955; #4491
Grantor: Montebello Unified School District of L.A. County
Grantee: County of Los Angeles
Nature of Conveyance: Perpetual Easement
Date of Conveyance: February 3, 1955
Granted for: Public Road and Highway Purposes -FLORENCE PLACE
Search No. 2-1
Description: That portion of that certain parcel of land in Rancho San Antonio, as shown on map recorded in Book 1, page 389, of Patents, in the office of the Recorder of the County of Los Angeles, described in deed to Montebello Unified School District of Los Angeles County, recorded as Document No. 1174, on April 6, 1950, in Book 32780, page 86, of Official Records, in the office of said recorder, within a strip of land 40 feet wide, the northerly line of which is the easterly prolongation of the southerly line of Lot 20, Block 7, Tract No. 11763, as shown on map recorded in Book 221, pages 48, 49 and 50, of Maps, in the office of said recorder.

The southerly line of above described 40 foot strip of land shall be prolonged westerly at the beginning thereof so as to terminate in the southeasterly line of said tract.

To be known as Florence Place.

Conditions not copied.

Accepted by County of Los Angeles, March 11, 1955
Copied by Fumi, April 20, 1955; Cross Referenced by H. Blonstein 5/9/55
Delineated on C.S. B-1496

Recorded in Book 47288 Page 142, O.R., March 24, 1955; #3139
Grantor: County of Los Angeles
Grantee: Owners of Record
Nature of Conveyance: Quitclaim Deed
Date of Conveyance: January 4, 1955
Granted for: (Purpose not stated)
Description: All right, title, and interest acquired by deed recorded in Book 6678, page 217, of Deeds, in the office of the Recorder of the County of Los Angeles, in and to the real property in the County of Los Angeles, State of California, which lies within the boundaries of Tract No. 17897, as shown on map recorded in Book 535, pages 24, 25 and 26, of Maps, in the office of said recorder.

NOTE: Deeds 6678-217 copied in D:27-130 describes this interest as: "All reservations not released or conv'd to Stearns Rancho.

Copied by Fumi, April 21, 1955; Cross Referenced by H. Blonstein 5/9/55
Delineated on Not Referenced.

Recorded in Book 47220 Page 340, O.R., March 17, 1955; #3605

IN RE VACATION OF A PORTION OF FUTURE STREET, TRACT NO. 13079, ROAD DIVISION NO. 109.) MARCH 15, 1955.

On motion of Supervisor Jessup, unanimously carried, it is ordered that the following resolution be and the same is hereby adopted:

Whereas, it is hereby determined and declared that the following described portion of Future Street, Road Division No. 109, situated lying and being in the County of Los Angeles, State of California, is no longer necessary to public convenience, and is unnecessary for present or prospective public use:

NOW THEREFORE, BE IT RESOLVED AND ORDERED, that said portion of said highway be and the same is hereby vacated and abandoned, to wit:

That portion of that certain Future Street as shown on and dedicated by map of Tract No. 13079, recorded in Book 250, page 35, of Maps, in the office of the Recorder of the County of Los Angeles, which lies within Lot 4, said tract.

Subject to the reservation of rights as prescribed in Section 959.1 of the Streets and Highways Code of the State of California.

Adopted by the Board of Supervisors of the County of Los Angeles State of California, on March 15, 1955.

Copied by Fumi, April 22, 1955; Cross Referenced by H. Blonstein 5/6/55

Delineated on M.B. 250-35

Recorded in Book 47190 Page 409, O.R., March 15, 1955; #4516

Grantor: Clarence Walter Hicks and Miriam Louise Hicks, h/w

Grantee: County of Los Angeles

Nature of Conveyance: Easement

Date of Conveyance: February 10, 1955

Granted for: Foster Road

Search No. 7-2

Description: That portion of that certain parcel of land in the southeast quarter of the southwest quarter of the northeast quarter of Section 15, Township 3 South, Range 12 West, S.B.B.&M., described in deed to Clarance Walter Hicks et ux, recorded as Document No. 3169, on January 30, 1950, in Book 32121, page 155, of Official Records, in the office of the Recorder of the County of Los Angeles, within a strip of land 40 feet wide, the southerly line of which is the westerly prolongation of the center line of Foster Road as said center line is shown on map of Tract No. 14464, recorded in Book 326, pages 11 to 14 inclusive, of Maps, in the office of said recorder.

Excepting therefrom those portions thereof within public roads of record, as same existed on August 27, 1954.

To be known as Foster Road.

Accepted by County of Los Angeles, March 11, 1955

Copied by Fumi, April 22, 1955; Cross Referenced by H. Blonstein 5/6/55

Delineated on C.S. B-2065-3

Recorded in Book 47190 Page 388, O.R., March 15, 1955; #4517

Grantor: Alameda School District of Los Angeles County

Grantee: County of Los Angeles

Nature of Conveyance: Perpetual Easement

Date of Conveyance: February 1, 1955

Granted for: Foster Road

Search No. 7-1

Description: That portion of the southwest quarter of the southwest quarter of the northeast quarter of Section 15, Township 3 South, Range 12 West, S.B.B.&M., within a strip of land 40 feet wide the southerly line of which is the westerly prolongation of the center line of Foster Road as said center line is shown on map of Tract No. 14464, recorded in Book 326, pages 11 to 14 inclusive, of Maps, in the office of the Recorder of the County of Los Angeles.

EXCEPTING therefrom those portions thereof within public roads of record, as same existed on August 27, 1954.

To be known as Foster Road.

Conditions not copied.

Accepted by County of Los Angeles, March 11, 1955

Copied by Fumi, April 22, 1955; Cross Referenced by H. Blonstein 5/6/55

Delineated on C.S. B-2065-3

S&E 707

Recorded in Book 47221 Page 158, O.R., March 17, 1955; #2545
IN RE VACATION OF A PORTION OF LA MADERA AVENUE,
ROAD DIVISION NO. 106.) MARCH 15, 1955

On motion of Supervisor Jessup, unanimously carried, it is ordered that the following resolution be and the same is hereby adopted:

WHEREAS, it is hereby determined and declared that the following described portion of La Madera Avenue, Road Division No. 106, situated, lying and being in the County of Los Angeles, State of California, is no longer necessary to public convenience, and is unnecessary for present or prospective public use:

NOW, THEREFORE, BE IT RESOLVED AND ORDERED, that said portion of said highway be and the same is hereby vacated and abandoned, to wit:

That portion of La Madera Avenue, formerly Florence Avenue, as shown on map of Tract No. 9727, recorded in Book 173, pages 14 and 15, of Maps, in the office of the Recorder of the County of Los Angeles, within the following described boundaries:

Beginning at the most northerly corner of Lot 13, said tract; thence South 35°12'08" West along the northwesterly line of said lot a distance of 84.57 feet to a point, said point being the beginning of a curve, concave to the east and having a radius of 25 feet, a radial of said curve to said point bears North 89°53'01" West thence northerly along said curve 5.12 feet; thence North 11°50'29" East 37.48 feet to the beginning of a curve concave to the west, tangent to said last mentioned course and having a radius of 162.64 feet; thence northerly along said last mentioned curve 43.01 feet to the beginning of a reverse curve concave to the east and having a radius of 15 feet; thence northerly along said reverse curve 9.06 feet to the northwesterly prolongation of the northeasterly line of said lot; thence southeasterly along said northwesterly prolongation 49.72 feet to the point of beginning.

Subject to the reservation of rights as prescribed in Section 959.1 of the Streets and Highways Code of the State of California.

Adopted by the Board of Supervisors of the County of Los Angeles, March 15, 1955;
Copied by Fumi, April 22, 1955; Cross Referenced by H. Blonstein 5/2/55
Delineated on ~~M.R. 173-15~~ C.S.B. 1380-3

Recorded in Book 47201 Page 12, O.R., March 16, 1955; #644
Grantor: Nellie Preciado, a widow
Grantee: County of Los Angeles
Nature of Conveyance: Grant Deed
Date of Conveyance: January 19, 1955
Granted for: Road Department Administrative Center Site Parcel 48
Description: Lot 10, Block "J", Flanagan Subdivision of Orange Slope Tract, as per map recorded in Book 13 page 82 ofMiscellaneous Records in the office of the County Recorder of said County.

EXCEPT therefrom that portion of said lot 10, lying northerly of a line beginning at a point in the east line of said lot, 34 feet south of the northeast corner thereof; thence west parallel with the north line thereof, a distance of 56 feet; thence southwesterly to a point in the westerly line of said lot, 60 feet southerly from the northwest corner thereof.

SUBJECT TO:

1. General and special taxes for the fiscal year 1954-1955, second installment only.

2. Covenants, conditions, restrictions, reservations and easements of record, if any.

Accepted by County of Los Angeles, March 8, 1955
Copied by Fumi, April 27, 1955; Cross Referenced by H. Blonstein 4/29/55
Delineated on M.R. 13-82

Recorded in Book 47201 Page 16, O.R., March 16, 1955; #648
Grantor: Bartolo N. Pena and Veronica Pena, h/w
Grantee: County of Los Angeles
Nature of Conveyance: Grant Deed
Date of Conveyance: January 31, 1955
Granted for: Road Department Administrative Center Site
Parcel 34
Description: Lot 20, Block "H", Flanagan Subdivision of Orange Slope Tract, as per map recorded in Book 13 Page 82 of Miscellaneous Records in the office of the County Recorder of said County.

ALSO the northerly half of that portion of Biggy Street adjoining said lot on the south as shown on the map of said Tract.

SUBJECT TO:

1. General and special taxes for the fiscal year 1954-55, second installment only.
2. Covenants, conditions, restrictions, reservations and easements of record, if any.

Accepted by County of Los Angeles, March 8, 1955
Copied by Fumi, April 27, 1955; Cross Referenced by H. Blonstein 4/29/55
Delineated on M.R. 13-82

Recorded in Book 47203 Page 208, O.R., March 16, 1955; #858
Grantor: Librado F. Acosta and Celia R. Acosta h/w
Grantee: County of Los Angeles
Nature of Conveyance: Grant Deed
Date of Conveyance: January 20, 1955
Granted for: Road Department Administrative Center Site
Parcel 28
Description: Lot 26, Block "H", Flanagan Subdivision of Orange Slope Tract, as per map recorded in Book 13 Page 82 of Miscellaneous Records in the office of the County Recorder of said County.

ALSO the Northerly 1/2 of that portion of Biggy Street adjoining said lot on th e South and the Southerly one-half of that portion of the 20-foot alley adjoining said lot on the North and thw Westerly 1/2 of the 15-foot alley adjoining said lot on the east as shown on the map of said tract.

SUBJECT TO:

1. General and special taxes for the fiscal year 1954-55, second installment only.
2. Covenants, conditions, restrictions, reservations and easements of record, if any.

Accepted by County of Los Angeles, March 8, 1955
Copied by Fumi, April 27, 1955; Cross Referenced by H. Blonstein 4/29/55
Delineated on M.R. 13-82

Recorded in Book 47195 Page 125, O.R., March 15, 1955; #4511
Grantor: Southern Pacific Railroad Company and its lessee, Southern Pacific Company
Grantee: County of Los Angeles
Nature of Conveyance: Grant Deed
Date of Conveyance: April 9, 1954
Granted for: Nadeau Street - Short St
4-33 1
Description: All those certain pieces or parcels of land situate in the County of Los Angeles, State of California, in Section 27, T. 2 S., R. 13 W., S.B.B.&M., described as follows:

S&B 707

PARCEL A:

Beginning at the Southeasterly corner of the property described in the Easement dated August 12, 1940 to the County of Los Angeles, Recorded May 13, 1941 in Book 18449, Page 20 of Official Records in the Office of the Recorder of said County, said Southeasterly corner being the intersection of the Easterly line of the property of the Southern Pacific Railroad Company (formerly 100 feet wide) with the Southerly line of Nadeau Street (formerly Durfee Street) 60 feet wide, as shown on Map of Florence Station Tract, recorded in Book 24, page 33 of Miscellaneous Records in the office of said Recorder, and described in said Easement; thence South 89°22' West, along the Southerly line of the property described in said Easement, 86.36 feet; thence South 17°47'43" West, 10.38 feet to a point in the Easterly line of the land described in the Easement to said County of Los Angeles recorded in Book 6122, pages 211 to 216, inclusive of Deeds in the Office of said Recorder; thence South 10° 31'20" East, along last said Easterly line, 9.00 feet; thence North 35°38'40" East, 17.01 feet to a point in a line parallel with and distant Southerly 5.00feet, measured at right angles from aforesaid Southerly line of the property described in said Easement recorded May 13, 1941; thence North 89°22'00" East, along said parallel line and its Easterly prolongation 78.90 feet to a point in said Easterly line of the property of the Southern Pacific Railroad Company; thence North 10°31'20" West, thereon, 5.08 feet to the point of beginning, containing an area of 520 square feet, more or less.

PARCEL B:

Beginning at a point in the Northerly line of aforesaid property described in the Easement to the County of Los Angeles, recorded May 13, 1941, in Book 18449, page 20 of Official Records in the Office of said Recorder, distant North 89°22'00" East, measured along said Northerly line, 12.00 feet from its intersection with the Easterly line of the land described as Parcel No. 2 in the deed dated March 12, 1942 to County of Los Angeles, recorded November 12, 1942 in Book 19614, page 333 of Official Records in the Office of said Recorder; thence South 89°22'00" West, along said Northerly line, 12.00 feet; thence North 11°38'05" West, along said easterly line, 12.00 feet; thence South 51°08'02.5" East, 18.52 feet to the point of beginning, containing an area of 71 square feet, more or less. E 60-167

Grantee agrees to take all necessary steps to vacate and close to public use the existing highway crossing at grade at Short Street, in the County of Los Angeles, State of California (PUC No. BK-489.08 on Railroad's San Pedro Branch Line, and PUC No. BK-489.1 on Railroad's Santa Ana Branch Line).

Effective as of the date of the closing of said existing highway crossing at grade at Short Street for public use, Grantee does hereby quitclaim unto said Southern Pacific Roailroad Company all of the right, title and interest of Grantee in and to all that certain strip of land 60 feet wide, situate in the County of Los Angeles, State of California, in deed recorded November 3, 1930, in Book 10370, Page 193, Official Records of Los Angeles County, described as follows:

Beginning at the point of intersection of the easterly line of Southern Pacific Railroad Company's property with the westerly prolongation of the southerly line of Short Street (60) feet wide) as same is shown on map of Tract No. 9301 recorded in Book 151, Pages 99 and 100, of Maps, records of said County of Los Angeles; thence westerly, along aaid westerly prolongation of the southerly line of Short Street, a distance of 171.84 feet to a point in the westerly line of said Railroad Company's property; thence northerly, along said westerly property line, a distance of 60.90 feet to a point in

the westerly prolongation of the northerly line of said Short Street; thence easterly along said westerly prolongation of the northerly line of Short Street, a distance of 158.89 feet to a point in aforesaid easterly property line; thence Southerly, along said easterly property line, a distance of 64.51 feet to the point of beginning,

Containing an area of 9920 square feet, more or less.

Conditions not copied.

Copied by Fumi, April 27, 1955; Cross Referenced by H. Blonstein 5/2/55
Delineated on C.S. 8909

Recorded in Book 47266 Page 35, O.R., March 23, 1955; #809
Grantor: Paul Hendrickx and Bessie A. Hendrickx, h/w
Grantee: County of Los Angeles
Nature of Conveyance: Grant Deed
Date of Conveyance: January 24, 1955
Granted for: Road Department Administrative Center Site
Parcel 33
Description: Lot 21, Block "H", Flanagan Subdivision of Orange Slope Tract, as per map recorded in Book 13 page 82 of Miscellaneous Records in the office of the County Recorder of said County.

ALSO the northerly half of that portion of Biggy Street, adjoining said lot on the south; the southerly half of that portion of the 20-foot alley adjoining said lot on the north; and the easterly half of the 15-foot alley adjoining said lot on the west, as shown on the map of said Tract.

SUBJECT TO:

1. General and special taxes for the fiscal year 1954-55, second installment only.
2. Covenants, conditions, restrictions, reservations and easements of record, if any.

Accepted by County of Los Angeles, March 15, 1955
Copied by Fumi, April 28, 1955; Cross Referenced by H. Blonstein 4/29/55
Delineated on M.R. 13-82

Recorded in Book 47264 Page 25, O.R., March 23, 1955; #926
Grantor: Costante Terzi and Diletta Terzi, h/w
Grantee: County of Los Angeles
Nature of Conveyance: Grant Deed
Date of Conveyance: January 31, 1955
Granted for: Road Department Administrative Center Site
Parcel 40
Description: Lot 4 in Block "J" of th e Flanagan Subdivision of Orange Slope Tract, as per map recorded in Book 13 Page 82 of Miscellaneous Records in the office of the County Recorder of said County.

ALSO the Southerly one-half of Biggy Street, adjoining said lot on the North and the Northerly one-half of the 20-foot alley adjoining said lot on the South as shown on the map of said Tract.

SUBJECT TO:

1. General and special taxes for the fiscal year 1954-55, second installment only.
2. Covenants, conditions, restrictions, reservations and easements of record if any.

Accepted by County of Los Angeles, March 15, 1955
Copied by Fumi, April 28, 1955; Cross Referenced by H. Blonstein 4/29/55
Delineated on M.R. 13-82

S&E 707

Recorded in Book 47264 Page 115, O.R., March 23, 1955; #949
Grantor: Rosendo Munoz Perez and Maria M. Perez who acquired Title as Mary Marquez Perez, h/w
Grantee: County of Los Angeles
Nature of Conveyance: Grant Deed
Date of Conveyance: February 7, 1955
Granted for: Road Department Administrative Center Site Parcel 16
Description: Lot 13, Block "H", Flanagan Subdivision of Orange Slope Tract, as per map recorded in Book 13 Page 82 of Miscellaneous Records in the office of the County Recorder of said County.
ALSO the northerly half of that portion of the 20-foot alley adjoining said lot on the south as shown on the map of said tract.
SUBJECT TO:
1. General and special taxes for the fiscal year 1954-55, second installment only.
2. Covenants, conditions, restrictions, reservations and easements of record, if any.
Accepted by County of Los Angeles, March 15, 1955
Copied by Fumi, April 28, 1955; Cross Referenced by H. Blonstein 4/29/55
Delineated on M.R. 13-82

Recorded in Book 47266 Page 324, O.R., March 23, 1955; #1682
Grantor: Maria Digiovanni, a widow
Grantee: County of Los Angeles
Nature of Conveyance: Grant Deed
Date of Conveyance: February 3, 1955
Granted for: Road Department Administrative Center Site Parcel 46
Description: Lot 9 and Lot 11 in Block "J" of the Flanagan Subdivision of the Orange Slope Tract, as per map recorded in Book 13 Page 82 of Miscellaneous Records, in the Office of the County Recorder of said County
ALSO the Southerly half of the 20-foot alley adjoining said Lots on the North as shown on the map of said Tract.
Accepted by County of Los Angeles, March 15, 1955
Copied by Fumi, April 28, 1955; Cross Referenced by H. Blonstein 4/29/55
Delineated on M.R. 13-82

Recorded in Book 47295 Page 260, O.R., March 25, 1955; #1488
Grantor: Jessie E. Carson, a widow, Ruben E. Morales, Maria C Morales, h/w, and Charlotte Carson Mackown, a married woman who acquired title as Charlotte Carson, a single woman
Grantee: County of Los Angeles
Nature of Conveyance: Grant Deed
Date of Conveyance: January 28, 1955
Granted for: Road Department Administrative Center Site Parcel 27
Description: Lot 30 of Block "H" of Flanagan's Subdivision of Orange Slope recorded in Book 13 Page 82 of Miscellaneous Records;
ALSO the northerly half of that portion of Biggy Street adjoining said lot on the South as shown on map of said Tract.
Accepted by County of Los Angeles, March 8, 1955
Copied by Fumi, April 28, 1955; Cross Referenced by H. Blonstein 4/29/55
Delineated on M.R. 13-82

Recorded in Book 47277 Page 398, O.R., March 24, 1955; #1280
Grantor: Eliza C. White, a married woman, also known as Eliza Carson White, as to an undivided one-h alf interest
Grantee: County of Los Angeles
Nature of Conveyance: Grant Deed
Date of Conveyance: January 25, 1955
Granted for: Road Department Administrative Center Site Parcel 8
Description: An undivided one-half interest in a nd to the following described property:
PARCEL A:
All of Lots 5 and 6-Block H - Flanagan Subdivision of Orange Slope Tract, City of Los Angeles, as per map recorded in Book 13 Page 82 of Miscellaneous Records.
EXCEPT therefrom the easterly 45 feet of said Lot 5.
PARCEL B:
Northerly half of that portion of that 20 foot alley adjoining the above described parcel A on the south as shown on the map of said Tract.
Accepted by County of Los Angeles, March 8, 1955
Copied by Fumi, April 28, 1955; Cross Referenced by H. Blonstein 5/3/55
Delineated on M.R. 13-82

Recorded in Book 47324 Page 207, O.R., March 29, 1955; #3402
Grantor: Arden Farms Co., a Corporation
Grantee: County of Los Angeles
Nature of Conveyance: Easement
Date of Conveyance: February 14, 1955
Granted for: Lower Azusa Road
Search No. 13-1
Description: Those portions of Lots 25 and 26, Gidley-Pierson Tract, as shown on map recorded in Book 21, page 64, of Maps, in the office of the Recorder of the County of Los Angeles, and that portion of that certain parcel of land in the Rancho San Francisquito, as shown on map recorded in Book 1, pages 31 and 32, of Patents, in the office of said Recorder, described as Parcel 1 in deed to Arden Farms Co., recorded as Document No. 1694, on October 2, 1946, in Book 23779, page 203, of Official Records, in the office of said recorder, within a strip of land 40 feet wide the northerly line of which is described as follows:
Beginning at the intersection of the center line of Glickman Avenue (60 feet wide), with the center line of Lower Azusa Road (formerly Lower Azusa County Road) 70 feet wide, as said intersection is shown on map of Tract No. 10992, recorded in Book 193, page 1, of said Maps; thence westerly along said last mentioned center line to the northerly prolongation of the easterly line of Lot 2, Tract No. 15094, recorded in Book 316, page 7, of said Maps.
EXCEPTING therefrom that portion thereof within said Lower Azusa Road.
ALSO excepting therefrom that portion thereof which lies easterly of the westerly boundary of that certain parcel of land described in deed to Frances K. Clayton, recorded as Document No. 336, on July 26, 1949, in Book 30618, page 189, of said Official Records.
To be known as Lower Azusa Road.
Accepted by County of Los Angeles, March 23, 1955
Copied by Fumi, April 28, 1955; Cross Referenced by H. Blonstein 5/3/55
Delineated on C.S. B-308

Torrens Doc. No. 4722-X, Entered on Cert. 3AS-130262, March 30, '55
Recorded in Book 47343 Page 81, O.R., March 30, 1955; #3484

COUNTY OF LOS ANGELES, Plaintiff, vs. GLENDALE AERIE NO. 2188, F.O.E., a corporation, et al., Defendants.	)	NO. 629 780 FINAL ORDER OF CONDEMNATION

NOW THEREFORE IT IS ORDERED, ADJUDGED AND DECREED that the real property described in said complaint as Parcel 5, together with any and all improvements thereon; be and the same is hereby condemned as prayed for, and that the plaintiff COUNTY OF LOS ANGELES does hereby take and acquire the fee simple title in and to said property for public purposes, namely, for the construction and maintenance thereon of public buildings and all uses incidental thereto, and for any public use authorized by law, said property being located in the County of Los Angeles, State of California, and being more particularly described as follows:

PARCEL 5:

Lots 4 and 6 in Block 21 of that portion of the Town of Glendale included within the Crow Tract, in the City of Glendale, County of Los Angeles, State of California, as shown on map recorded in Book 21, page 96, of Miscellaneous Records, in the office of the Recorder of said County. Said land is registered under the provisions of the Land Title Law; last certificate numbered PO-27714.

Lot 8, Block 21, The Town of Glendale, in the City of Glendale, County of Los Angeles, State of California, as shown on map recorded in Book 21, page 96, of Miscellaneous Records, in the office of the Recorder of said County.

IT IS FURTHER ORDERED that all taxes, current and delinquent, and all penalties and costs, on said parcel of real property shall be canceled as of the date of the interlocutory judgment heretofore made and entered herein, being February 14, 1955.

IT IS FURTHER ORDERED AND ADJUDGED that the Registrar of Titles of Los Angeles County, State of California, be, and she is hereby authorized and directed, upon the filing for registration of a certified copy of this final order of condemnation and interlocutory judgment, to cancel Certificate of Title Number PO-27714 and issue in lieu thereof a new certificate of title in the name of the plaintiff COUNTY OF LOS ANGELES as to that portion of Parcel 5 described in the complaint herein as

Lots 4 and 6 in Block 21 of that portion of the Town of Glendale included within the Crow Tract, in the City of Glendale, County of Los Angeles, State of California, as shown on map recorded in Book 21, page 96, of Miscellaneous Records, in the office of the Recorder of said county. Said land is registered under the provisions of the Land Title Law; last certificate numbered PO-27714.

Dated: March 18, 1955.

Richards
Judge of the Superior Court

Copied by Fumi, April 28, 1955; Cross Referenced by H. Blonstein 5/3/55
Delineated on M.R. 21-96

Recorded in Book 47327 Page 352, O.R., March 29, 1955; #3189
Grantor: Paramount Unified School District of Los Angeles County
Grantee: County of Los Angeles
Nature of Conveyance: Perpetual Easement
Date of Conveyance: January 26, 1955
Granted for: Garfield Avenue
Search No. 20-2
Description: An easement to be perpetual during its continued use and right to use the hereinafter described property for the construction, reconstruction, inspection, maintenance and repair of the real property for public road and highway purposes, described as follows:

That portion of Lot 2, Block 1, California Cooperative Colony Tract, in the County of Los Angeles, State of California, as shown on map recorded in Book 21, pages 15 and 16, of Miscellaneous Records in the office of the Recorder of the County of Los Angeles, within the following described boundaries:

Beginning at the intersection of the easterly line of said lot with the southerly line of the northerly 40 feet of said lot; thence westerly along said southerly line to a line parallel with and 20 feet westerly, measured at right angles, from said easterly line; thence southerly along said parallel line to a point distant northerly thereon 17.00 feet from the southerly line of said lot; thence southwesterly, in a direct line, to a point in said last mentioned southerly line, distant westerly thereon, 37.00 feet from said easterly line; thence easterly along said last mentioned southerly line to said easterly line; thence northerly along said easterly line to the point of beginning.

To be known as GARFIELD AVENUE.

Conditions not copied.

Accepted by County of Los Angeles, March 23, 1955
Copied by Fumi, April 28, 1955; Cross Referenced by H Blonstein 5/3/55
Delineated on ~~M.B. 215-45~~ C.S.B. 485-3

Recorded in Book 47324 Page 216, O.R., March 29, 1955; #3406
Grantor: Irving Finer and Ruth Finer, h/w as j/ts
Grantee: County of Los Angeles
Nature of Conveyance: Easement
Date of Conveyance: February 15, 1955
Granted for: Downey and Sanford Bridge Road
Search No. 2-3 and 4 33-B-...
Description: The southeasterly 10 feet of the northeasterly 117 feet of Lot 3, a partition of Land among the Mahala A. Mayes Heirs, as shown on map recorded in Book 1138, page 310, of Deeds, in the office of the Recorder of the County of Los Angeles.

To be known as DOWNEY AND SANFORD BRIDGE ROAD.

Accepted by County of Los Angeles, March 23, 1955
Copied by Fumi, April 28, 1955; Cross Referenced by H. Blonstein 5/3/55
Delineated on C.S.B-763-2

S&B 707

Recorded in Book 47324 Page 218, O.R., March 29, 1955; #3407
Grantor: Robert D. Chambers and Grace E. Chambers, h/w
Grantee: County of Los Angeles
Nature of Conveyance: Easement
Date of Conveyance: February 7, 1955
Granted for: Downey and Sanford Bridge Road
Search No. 2-5
Description: That portion of the southeasterly 10 feet of Lot 3, a partition of Land among the Mahala A. Mayes Heirs, as shown on map recorded in Book 1138, page 310, of Deeds, in the office of the Recorder of the County of Los Angeles, which lies northeasterly of a line which is at right angles to the northwesterly line of Downey and Sanford Bridge Road, as shown on map of Tract No. 16024, recorded in Book 490, pages 4 and 5, of Maps, in the Office of said Recorder and which passes through a point distant northeasterly along said northwesterly line 35.00 feet from the intersection of said northwesterly line with the northwesterly prolongation of that certain course having a bearing and length of South 58°27'30" East 226.50 feet in the northeasterly boundary of Florence Avenue as shown on said last mentioned map.
EXCEPTING therefrom the northeasterly 117 feet thereof.
To be known as Downey and Sanford Bridge Road.
Accepted by County of Los Angeles, March 23, 1955
Copied by Fumi, April 29, 1955; Cross Referenced by H. Blonstein 5/3/55
Delineated on C.S. B-763-2

Recorded in Book 47324 Page 224, O.R., March 29, 1955; #3410
Grantor: James Martin a nd Gracie Audrey Martin, who acquired title as Gracie A. Martin, h/w
Grantee: County of Los Angeles
Nature of Conveyance: Easement
Date of Conveyance: March 11, 1955
Granted for: 45th Street West
Search No. 2-3f
Description: An easement for public road and highway purposes over the following described parcel of land.
That portion of the westerly 30 feet of the southwest quarter of the northeast quarter of Section 25, Township 7 North, Rangel3 West, S.B.B.&M., which lies within that certain parcel of land shown as Parcel 16 on map filed in Book 62, page 41, of Record of Surveys, in the office of the Recorder of the County of Los Angeles.
EXCEPTING therefrom that portion thereof within the northerly 220 feet of said certain parcel of land.
To be known as 45th Street West.
Accepted by County of Los Angeles, March 23, 1955
Copied by Fumi, April 29, 1955; Cross Referenced by H. Blonstein 5/3/55
Delineated on C.S. B-831-3

Recorded in Book47324 Page 232, O.R., March 29, 1955; #3412
Grantor: Donald F. Erickson and Esther M. Erickson, h/w
Grantee: County of Los Angeles
Nature of Conveyance: Easement
Date of Conveyance: February 15, 1955
Granted for: Cedar Avenue
Search No. 5-24
Description: The northerly 10 feet of the east half of Lot 5, Tract No. 2511, as shown on map recorded in Book 34, page 10, of Maps, in the office of the Recorder of the County of Los Angeles.

EXCEPTING therefrom the westerly 1 foot thereof.
To be known as Cedar Avenue.
Accepted by County of Los Angeles, March 23, 1955
Copied by Fumi, April 29, 1955; Cross Referenced by H. Blonstein 5/4/55
Delineated on M.B. 34-10

Recorded in Book 47324 Page 238, O.R., March 29, 1955; #3413
Grantor: Nahldene B. Roth, a widow
Grantee: County of Los Angeles
Nature of Conveyance: Easement
Date of Conveyance: February 15, 1955
Granted for: Emperor Avenue
Search No. 4-3 TR 44 C-4
Description: That portion of the northerly 90 feet of Lot 6, Block F, Santa Anita Land Company's Tract, as shown on map recorded in Book 6, page 137, of Maps, in the office of the Recorder of the County of Los Angeles, within the following described boundaries:

Beginning at the intersection of the southerly line of said northerly 90 feet with the most westerly line of Tract No. 18785, as shown on map recorded in Book 464, pages 19 and 20, of said Maps; thence North 9°29'10" West along said most westerly line, 5.00 feet; thence South 72°22'38" West 21.14 feet to the beginning of a curve concave to the north, tangent to said last mentioned course, tangent to said southerly line and having a radius of 200 feet; thence westerly along said curve 28.38 feet to said southerly line; thence North 80°30'30" East along said southerly line to the point of beginning.

To be known as Emperor Avenue.
Accepted by County of Los Angeles, March 23, 1955
Copied by Fumi, April 29, 1955; Cross Referenced by H. Blonstein 5/4/55
Delineated on ~~M.B. 464-20~~ M.B. 6-137 JAN LEW 9-20-67

Recorded in Book 47324 Page 256, O.R., March 29, 1955; #3417
Grantor: Cardozo Lands Inc.
Grantee: County of Los Angeles
Nature of Conveyance: Easement
Date of Conveyance: December 16, 1954
Granted for: Beverly Boulevard
Search No. 19-1
Description: That portion of Lot 46, Block 2, Tract No. 5939, as shown on map recorded in Book 62, pages 43 and 44, of Maps, in the office of the Recorder of the County of Los Angeles, within the following described boundaries:

Beginning at a point in the southwesterly boundary of said lot, distant South 26°51'00" East thereon 8.28 feet from the most westerly corner of said lot; thence South 26°51'00" East along said southwesterly boundary 3.59 feet to the northwesterly terminus of that certain curve in said southwesterly boundary, which is concave to the northeast and has a radius of 100 feet; thence southeasterly along said certain curve 39.11 feet to the southeasterly line of said lot; thence North 63°09'00" East along said southeasterly line 36.02 feet to a point in a curve, concave to the south and having a radius of 845 feet, a radial of said last mentioned curve to said last mentioned point bears North 13°07'11" East; thence westerly along said last mentioned curve 47.87 feet to the beginning of a reverse curve concave to the northeast and having a radius of 15 feet, said reverse curve being tangent

S&E 707

to said southwesterly boundary at the point of beginning; thence southwesterly along said reverse curve 13.95 feet to said point of beginning.

To be known as Beverly Boulevard.

Accepted by County of Los Angeles, March 23, 1955
Copied by Fumi, April 29, 1955; Cross Referenced by H. Blonstein 5/4/55
Delineated on M.B. 62-44

Recorded in Book 47324 Page 264, O.R., March 29, 1955; #3421
Grantor: Roy E. Olson and Mildred R. Olson, h/w
Grantee: County of Los Angeles
Nature of Conveyance: Easement
Date of Conveyance: February 14, 1955
Granted for: Avenue H
Search No. 14-4
Description: The northerly 22 feet of the northeast quarter of Section 10, Township 7 North, Range 13 West, S.B.B.&M.

EXCEPTING therefrom the easterly 30 feet thereof.

To be known as Avenue H.

Accepted by County of Los Angeles, March 23, 1955
Copied by Fumi, April 29, 1955; Cross Referenced by H. Blonstein 5/4/55
Delineated on C.S. B-831-4

Recorded in Book 47324 Page 266, O.R., March 29, 1955; #3422
Grantor: Gus P. Eliopulos and John P. Eliopulos, who acquired title as John Eliopulos
Grantee: County of Los Angeles
Nature of Conveyance: Easement
Date of Conveyance: February 14, 1955
Granted for: Avenue H.
Search No. 14-2
Description: The southerly 40 feet of the southeast quarter of Section 3, Township 7 North, Range 13 West, S.B.B.&M.

EXCEPTING therefrom the easterly 30 feet thereof.

To be known as Avenue H.

Accepted by County of Los Angeles, March 23, 1955
Copied by Fumi, April 29, 1955; Cross Referenced by H. Blonstein 5/4/55
Delineated on C.S. B-831-4

Recorded in Book 47324 Page 268, O.R., March 29, 1955; #3423
Grantor: Helen P. Eliopulos a widow
Grantee: County of Los Angeles
Nature of Conveyance: Easement
Date of Conveyance: February 14, 1955
Granted for: Avenue H
Search No. 14-1
Description: The southerly 40 feet of the southwest quarter of Section 3, Township 7 North, Range 13 West, S.B.B.&M.

EXCEPTING therefrom the westerly 30 feet thereof.

To be known as Avenue H.

Accepted by County of Los Angeles, March 23, 1955
Copied by Fumi, April 29, 1955; Cross Referenced by H. Blonstein 5/4/55
Delineated on C.S. B-831-4

Recorded in Book 47331 Page 13, O.R., March 29, 1955; #3431
Grantor: Barbara M. Giesen, a married woman, who acquired title as Barbara M. Knoeller and Nadine Rippen, a married woman
Grantee: County of Los Angeles
Nature of Conveyance: Easement
Date of Conveyance: February 4, 1955
Granted for: Pearblossom Highway
Search No. 14-7,8,10,11,22,23,25,26,36 and 37
Description: That portion of the northeast quarter of Section 12, Township 5 North, Range 12 West, S.B.B.&M. and that portion of the southeast quarter of said section, within a strip of land 80 feet wide lying 40 feet on each side of the following described center line:

Beginning at a point in the southerly line of said section, said point being South 89°59'20" East along said southerly line 824.13 feet from the southwesterly corner of said section; thence North 46°30'50" East 1218.02 feet; thence North 43°54'40" East 517.87 feet to the beginning of a curve concave to the southeast, tangent to said last mentioned course and having a radius of 1500 feet; thence northeasterly along said curve 625.95 feet; thence North 67°49'10" East 178.71 feet to the beginning of a curve concave to the northwest, tangent to said last mentioned course and having a radius of 1500 feet; thence northeasterly along said last mentioned curve 1074.10 feet; thence North 26°47'30" East 332.10 feet to the beginning of a curve concave to the west, tangent to said last mentioned course and having a radius of 1500 feet; thence northerly along said last mentioned curve 688.31 feet; thence North 0°30'00" East 312.61 feet to the beginning of a curve concave to the east, tangent to said last mentioned course, tangent to the southwesterly prolongation of that certain course having a bearing and length of South 36°25'15" West 511.43 feet in the center line of that certain 60 foot strip of land described in deed to County of Los Angeles for Pearblossom Highway (formerly Old Nadeau Road) recorded in Book 10885, page 170, of Official Records, in the office of the Recorder of the County of Los Angeles, and having a radius of1500 feet; thence northerly along said last mentioned curve 934.81 feet to said southwesterly prolongation; thence North 36°12'25" East along said southwesterly prolongation and said certain course 1010.29 feet to a point in the northerly line of said section, said last mentioned point being distant North 89°42'50" West thereon 601.69 feet from the northeasterly corner of said section; thence continuing North 36°12'25" East 90 feet.

EXCEPTING therefrom those portions thereof within public roads of record as same existed on June 14, 1954.

ALSO EXCEPTING therefrom that portion thereof within the southwest quarter of the northwest quarter of the southeast quarter of said section which lies southerly of the southerly boundary of Pearblossom Highway as same existed on June 14, 1954.

ALSO EXCEPTING therefrom that portion thereof within that certain parcel of land described in deed to Palmdale Irrigation District, recorded in Book 7209, page 114 of Deeds, in the office of said Recorder.

To be known as Pearblossom High way.

Reference is hereby made to County Surveyor's Map No. B-1900 sheet 2 on file in the office of the Surveyor of the County of Los Angeles.

Accepted by County of Los Angeles, March 23, 1955
Copied by Fumi, April 29, 1955; Cross Referenced by H. Blumstein 5/5/55
Delineated on C.S. B-1900-2

S&E 707

Recorded in Book 47331 Page 16, O.R., March 29, 1955; #3432
Grantor: Morris Spier, A single man
Grantee: County of Los Angeles
Nature of Conveyance: Easement
Date of Conveyance: February 21, 1955
Granted for: Pearblossom Highway
Search No. 14-12 and 27
Description: That portion of the southeast quarter of Section 1, Township 5 North, Range 12 West, S.B.B.&M., within a strip of land 80 feet wide lying 40 feet on each side of the following described center line:

Beginning at a point in the southerly line of said section distant North 89°42'50" West thereon 601.69 feet from the southeasterly corner of said section; thence North 36°12'25" East 172.45 feet to the beginning of a curve concave to the southeast, tangent to said last mentioned course, tangent to the northerly line of the northwest quarter of Section 7, Township 5 North, Range 11 West, S.B.B.&M., and having a radius of 3000 feet; thence northeasterly along said curve 729.30 feet to a point in the easterly line of said Section 1, distant North 0°11'05" West thereon 672.54 feet from said southeasterly corner, a radial of said curve to said last mentioned point bears North 39°51'52" West; thence continuing northeasterly along said curve 200 feet.

The side lines of above described 80 foot strip of land are to be prolonged or shortened at the beginning thereof, so as to terminate in said southerly line.

To be known as Pearblossom Highway.

Reference is made hereby to County Surveyor's Map No. B-1900 sheet 2 on file in the office of the Surveyor of the County of Los Angeles.

Accepted by County of Los Angeles, March 23, 1955
Copied by Fumi, April 29, 1955; Cross Referenced by H.Blanstein 5/5/55
Delineated on C.S. B-1900-2

Recorded in Book 47195 Page 135, O.R., March 15, 1955; #4512
Grantor: Carson Estate Company, a California corp.
Grantee: County of Los Angeles
Nature of Conveyance: Easement
Date of Conveyance: February 14, 1955
Granted for: Victoria Street
Search No. 3-2
Description: That portion of that certain parcel of land in the 216.46 acre parcel of land allotted to Victoria D. De Carson, in partition of part of the Rancho San Pedro as shown on map filed in Case No. 3284 of the Superior Court of the State of California in and for the County of Los Angeles, and in the 348 acre parcel of land allotted to Maria De Los Reyes Dominguez, in said partition, as shown on said map, described in deed to Carson Estate Company, recorded as Document No. 1543, on January 30, 1931, in Book 10564, page 317, of Official Records, in the office ofthe Recorder of said County, within a strip of land 100 feet wide, lying 50 feet on each side of the following described center line:

Beginning at the intersection of the center line of Long Beach Boulevard, 90 feet wide, as said center line is shown on map of Tract No. 7717, recorded in Book 164, pages 27 to 31, inclusive of Maps, in the office of said recorder, with a line parallel with and 80 feet northerly, measured at right angles, from the southerly line of said tract; thence westerly in a direct line to a point in that certain curve concave to the west and having a radius of 3000 feet, in the center line of the 100 foot strip of land described in deed to County of Los Angeles for Santa Fe Avenue, recorded as Document No. 1690, on May 20, 1949, in Book 30138,

page 146, of said Official Records, said point being distant southerly along said center line 1290.18 feet from the northerly terminus of said certain curve.

EXCEPTING therefrom that portion thereof within the City of Long Beach as same existed on January 5, 1955.

ALSO EXCEPTING therefrom that portion thereof within that certain parcel of land described in deed to Dominguez Estate Company, recorded as Document No. 1614, on December 3, 1953, in Book 43298, page 318, of said Official Records.

To be known as Victoria Street. Conditions not copied.
Accepted by County of Los Angeles, March 11, 1955
Copied by Fumi, April 29, 1955; Cross Referenced by H. Blonstein 5/6/55
Delineated on C. S. B-612

Recorded in Book 47190 Page 411, O.R., March 15, 1955; #4514
Grantor: Dominguez Estate Company
Grantee: County of Los Angeles
Nature of Conveyance: Easement
Date of Conveyance: February 8, 1955
Granted for: Victoria Street
Search No. 3-1
Description: PARCEL A:

Those portions of those certain parcels of land in the 216.46 acre parcel of land allotted to Victoria D. De Carson, in partition of part of the Rancho San Pedro, as shown on map filed in Case No. 3284 of the Superior Court of the State of California in and for the County of Los Angeles, and in the 348 acre parcel of land allotted to Maria De Los Reyes Dominguez, in said partition as shown on said map, described in deeds to Dominguez Estate Company, recorded as Document No. 1544, on January 30, 1931, in Book 10610, page 210, of Official Records, in the office of the Recorder of said County, and recorded as Document No. 1614 on December 3, 1953, in Book 43298, page 318, of said Official Records, within a strip of land 100 feet wide, lying 50 feet on each side of the following described center line:

Beginning at the intersection of the center line of Long Beach Boulevard, 90 feet wide, as said center line is shown on map of Tract No. 7717, recorded in Book 164, pages 27 to 31, inclusive of Maps, in the office of said recorder, with a line parallel with and 80 feet northerly, measured at right angles, from the southerly line of said tract; thence westerly in a direct line to a point in that certain curve concave to the west and having a radius of 3000 feet, in the center line of the 100 foot strip of land described in deed to County of Los Angeles for Santa Fe Avenue, recorded as Document No. 1690, on May 20, 1949, in Book 30138, page 146, of said Official Records, said point being distant southerly along said center line 1290.18 feet from the northerly terminus of said certain curve.

EXCEPTING therefrom that portion thereof which lies westerly of the easterly boundary of said last mentioned 100 foot strip of land.

ALSO EXCEPTING therefrom that portion thereof within the City of Long Beach as same existed on January 5, 1955.

PARCEL B:

That portion of the 348 acre parcel of land allotted to Maria De Los Reyes Dominguez, in above mentioned partition, within the following described boundaries:

Beginning at the intersection of above mentioned easterly boundary with the southerly line of above described Parcel A; thence southerly along said easterly boundary to the beginning of a curve concave to the southeast, tangent to said easterly

SKB 707

boundary, tangent to said southerly line and having a radius of 25 feet; thence northeasterly along said 25 foot radius curve to said southerly line; thence westerly along said southerly line to the point of beginning.

PARCEL C:

That portion of the 348 acre parcel of land allotted to Maria De Los Reyes Dominguez, in above mentioned partition, within the following described boundaries:

Beginning at the intersection of above mentioned easterly boundary with the northerly line of above described Parcel A; thence northerly along said easterly boundary to the beginning of a curve concave to the northeast, tangent to said easterly boundary tangent to said northerly line and having a radius of 20 feet; thence southeasterly along said 20 foot radius curve to said northerly line; thence westerly along said northerly line to the point of beginning.

Above described Parcels A,B and C are to be known as Victoria Street, and conditions not copied.

Accepted by County of Los Angeles, March 11, 1955
Copied by Fumi, April 29, 1955; Cross Referenced by H. Blonstein 5/6/55
Delineated on C.S. B-612

Recorded in Book 47190 Page 382, O.R., March 15, 1955; #4521
Grantor: Samual O. Perry, Jr. and Barbara H. Perry
Grantee: County of Los Angeles
Nature of Conveyance: Easement
Date of Conveyance: February 5, 1955
Granted for: 45th Street West
Search No. 2-13b
Description: The easterly 30 feet of the southeast quarter of the northeast quarter of the southeast quarter of the southwest quarter of Section 25, Township 7 North, Range 13 West, S.B.B.&M.

To be known as 45th Street West.

Accepted by County of Los Angeles, March 11, 1955
Copied by Fumi, April 29, 1955; Cross Referenced by H. Blonstein 5/6/55
Delineated on C.S. B-831-3

Recorded in Book 47190 Page 378, O.R., March 15, 1955; #4523
Grantor: Mary E. Sachs, an unmarried woman
Grantee: County of Los Angeles
Nature of Conveyance: Easement
Date of Conveyance: February 1, 1955
Granted for: 45th Street West
Search No. 11e only ($115'±)
Description: The easterly 30 feet of the northeast quarter of the southeast quarter of the southeast quarter of the southeast quarter of the northwest quarter of Section 25, Township 7 North, Range 13 West, S.B.B.&M.

EXCEPTING therefrom that portion thereof within the southerly 75 feet of the northerly 150 feet of the northeast quarter of the southeast quarter of the southeast quarter of the southeast quarter of the northwest quarter of said section.

To be known as 45th Street West.

Accepted by County of Los Angeles, March 14, 1955
Copied by Fumi, April 29, 1955; Cross Referenced by H. Blonstein 5/6/55
Delineated on C.S. B-831-3

Recorded in Book ~~47100~~ 47190 Page 404, O.R., March 15, 1955; #4524
Grantor: Union Pacific Railroad Company, a Corp. of the State of Utah
Grantee: County of Los Angeles
Nature of Conveyance: Easement
Date of Conveyance: September 14, 1954

Granted for:	Noakes Street	Eastman Avenue	Herbert Avenue
Search No.	2-1, 2-2	2-1	3-2

Description: An easement for the construction, operation and maintenance of a public highway upon and along those two parcels of land in the County of Los Angeles, State of California, described as follows:

PARCEL A:

Those portions of Lots 39 and 40, Tract No. 1, Rancho Laguna, as shown on map filed as Exhibit A in Case No. B-25296 of the Superior Court of the State of California in and for the County of Los Angeles, described as follows:

Beginning at the southwesterly corner of Lot 6, Block 12, Tract No. 4510, as shown on map recorded in Book 49, pages 27 and 28 of Maps, in the office of the Recorder of the County of Los Angele thence S. 0°03'50" W. along a line parallel with the easterly line of Rowan Avenue as described in Parcel B of deed to County of Los Angeles recorded as Document No. 3407 on August 3, 1950 in Book 33884, page323 of Official Records, in the office of said recorder, a distance of 899.36 feet to a point therein distant northerly thereon 15.00 feet from the easterly prolongation of the northerly line of Noakes Street, 60 feet wide, as described in Parcel C of said deed; thence S. 41°55'20" E. 22.30 feet to a point in said easterly prolongation distant easterly thereon 15.00 feet from said parallel line; thence S. 83°54'30" E. along said easterly prolongation 647.53 feet to a point therein distant westerly thereon 15.00 feet from the westerly line of Bonnie Beach Place as described in deed to County of Los Angeles, recorded in Book 4482, page 9 of said Official Records; thence N. 48°03'40" E. 20.06 feet to a point in said westerly line distant northerly thereon 15.00 feet from said easterly prolongation; thence S. 0°01'50" W. along said westerly line 90.33 feet to a point therein, distant southerly thereon 15.00 feetfrom the easterly prolongation of the southerly line of said Noakes Street; thence N. 41°56'20" W. 22.30 feet to a point in said last mentioned easterly prolongation distant westerly thereon 15.00 feet from said westerly line; thence N. 83°54'30" W. along said last mentioned easterly prolongation 744.23 feet to a line which is at right angles to said last mentioned easterly prolongation and which passes through a point in first above mentioned easterly prolongation distant westerly thereon 15.00 feet from a line that is parallel with and 60.00 feet westerly measured at right angles, from the course above described as having a bearing of S. 0°03'50" W.; thence N. 6°05'30" E. 60.00 feet to first above mentioned easterly prolongation; thence N. 48°04'40" E. to a point in said last mentioned parallel line distant northerly thereon 15.00 feetfrom first above mentioned easterly prolongation; thence N. 0°03'50" E. along said last mentioned parallel line 893.01 feet to the southeasterly corner of Lot 7, Block 11, said Tract No. 4510; thence S. 89°56'50" E. along the southerly line of said last mentioned tract, a distance of 60.00 feet to the point of beginning.

That portion of above described Parcel A which lies northerly of the westerly prolongation of the course above described as having a bearing of S. 83°54'30" E. is to be known as Herbert Avenue and the remainder thereof is to be known as Noakes Street.

S&E 707

PARCEL B:

That portion of above mentioned Lot 39, within the following described boundaries:

Beginning at the intersection of the northerly line of above mentioned Noakes Street with the easterly line of above mentioned Rowan Avenue, said intersection also being the southwesterly corner of that certain parcel of land described in deed to Harold Roach et al, recorded as Document No. 498 on June 3, 1953, in Book 41877, page 442 of above mentioned Official Records; thence S. 83°54'30" E. along the southerly line ofsaid certain parcel of land and along the easterly prolongation of said northerly line, 260.43 feet to the southeasterly corner of said certain parcel of land; thence N. 0° 03'50" E. along the easterly line of said certain parcel of land 828.65 feet to the southeasterly corner of Lot 7, Block 9, above mentioned Tract No. 4510; thence S. 89°56'50" E. along the southerly line of said tract a distance of 60.00 feet to the southwesterly corner of Lot 6, Block 10, said tract; thence S. 0°03'50" W. along a line parallel with said last mentioned easterly line, 820.00 feet to a point therein distant northerly thereon 15.00 feet from said easterly prolongation; thence S. 41°55'20" E. 22.30 feet to a point in said easterly prolongation distant easterly thereon 15.00 feet from said parallel line; thence S. 6°05'30" W., at right angles to said easterly prolongation; 60.00 feet to the easterly prolongation of the southerly line of said Noakes Street; thence N. 83°54'30" W. along said last mentioned easterly prolongation 329.43 feet to the southerly prolongation of said easterly line of Rowan Avenue; thence N. 0°03'50" E. alongsaid southerly prolongation 60.33 feet to the Point of BEginning.

That portion of above described Parcel B which lies northerly of first above mentioned easterly prolongation is to be known as Eastman Avenue and the remainder thereof is to be known as Noakes Street.

Conditions not copied.

This instrument is subject to all conditions, limitations, restrictions, encumbrances or interests of any person which may affect the said land; and the word "grant" as used herein shall not be construed as a covenant against the existence of any thereof.
Accepted by County of Los Angeles, March 11, 1955
Copied by Fumi, April 29, 1955; Cross Referenced by H. Blonstein 5/6/55
~~Delineated~~ on No Map in Area.

Torrens Doc. No. 4888-X, Entered on Cert. 2AS-122581, April 1, 1955
Recorded in Book 47365 Page 411, O.R., April 1, 1955; #4732

COUNTY OF LOS ANGELES, Plaintiff, vs RUFUS A. PARK, et al., Defendants	NO. 623 192 FINAL ORDER OF CONDEMNATION (INGLEWOOD AVENUE)

NOW, THEREFORE, IT IS HEREBY ORDERED, ADJUDGED AND DECREED:

That the real property heretofore referred to and described as Parcel 9-31, be and the same is condemned as prayed, and the plaintiff, COUNTY OF LOS ANGELES, shall and by this judgment does take and acquire an easement in, upon, over and across Parcel 9-31 for public road and highway purposes.

Said real property is more particularly described as follows:

PARCEL 9-31 (Affects Registered Land):

The westerly 10 feet of the northerly 38 feet of Lot 9, Tract No. 1543, as shown on map recorded in Book 18, page 198 of Maps, in the office of the Recorder of the County of Los Angeles.

The Registrar of Titles of the County of Los Angeles, State of California, is hereby authorized and directed, upon the filing for registration of a certified copy of the interlocutory judgment and final order of condemnation, to enter a memorial thereof, on Certificate of Title No. 2 AS-122581 as to Parcel 9-31, and/or any subsequent certificatecovering said land.

Dated this 18th day of March, 1955.

Richards
Presiding Judge

Copied by Fumi, May 3, 1955; Cross Referenced by H. Blonstein 5/6/55
Delineated on C.F. 2405

Recorded in Book 47309 Page 33, O.R., March 28, 1955; #697
Grantor: Ignazio Provenzano, a widower, Victor Provenzano, an unmarried man who acquired title as a married man, Michael Provenzano and Mary Provenzano, h/w, Louis Provenzano and Josephine Provenzano, h/w and Clara Provenzano Digrado, a married woman
Grantee: County of Los Angeles
Nature of Conveyance: Grant Deed
Date of Conveyance: January 25, 1955
Granted for: (Purpose not stated)
Search No. Parcel 23
Description: The East 43 feet of Lots 14 and 15 and the east 58 feet of Lot 16, Block "H", Flanagan Subdivision of Orange Slope Tract, as per map recorded in Book 13 page 82 of Miscellaneous Records in the office of the County Recorder of said County.

Also that parcel of land lying easterly of and adjoining said lots 14 and 15 and designated on said map as an alley, the same having been vacated by Ordinance No. 15180 of said City of Los Angeles, said parcel of land being more particularly described as follows:

Beginning at the nothwesterly corner of Lot 13 in said Block "H"; thence southerly to the northeasterly corner of Lot 16 of said Block "H"; thence westerly to the southeasterly corner of Lot 15 of said Block "H"; thence northerly to the northeasterly corner of Lot 14 of said Block "H"; thence easterly to the point of beginning.

SUBJECT TO:

1. General and special taxes for the fiscal year 1954-55, second installment only.
2. Covenants, conditions, restrictions, reservations and easements of record, if any.

Accepted by County of Los Angeles, March 15, 1955
Copied by Fumi, May 4, 1955; Cross Referenced by H. Blonstein 5/6/55
Delineated on M.R. 13-82

Recorded in Book 47323 Page 1, O.R., March 29, 1955; #651
Grantor: Alfons Van Roy and Elisa Van Roy, h/w
Grantee: County of Los Angeles
Nature of Conveyance: Grant Deed
Date of Conveyance: February 16, 1955
Granted for: (Purpose not stated)
Search No. Parcel 14
Description: Lot 11 in Block "H" of Flanagan Subdivision of Orange Slope Tract as per map recorded in Book 13 page 82 of Miscellaneous Records in the office of the County Recorder of said County.

S&E 707

ALSO the northerly 1/2 of that portion of the 20-foot alley adjoining said lot on the South as shown on map of said tract.
SUBJECT TO:
1. General and special taxes for the fiscal year 1954-55, second installment only.
2. Covenants, conditions, restrictions, reservations and easements of record, if any.
Accepted by County of Los Angeles, March 22, 1955
Copied by Fumi, May 4, 1955; Cross Referenced by H. Blonstein 5/6/55
Delineated on M.R. 13-82

Recorded in Book47323 Page 3, O.R., March 29, 1955; #653
Grantor: Vincenza Castiglione, a widow
Grantee: County of Los Angeles
Nature of Conveyance: Grant Deed
Date of Conveyance: February 23, 1955
Granted for: (Purpose not staaed)
Search No. Parcel 24
Description: Lot 27 in Block "H" of Flanagan Subdivision of Orange Slope Tract, as per map recorded in Book 13 Page 82 of Miscellaneous Records in the office of the County Recorder of said County.
ALSO the Southerly half of that portion of the 20-foot alley adjoining said lot on the north and the easterly half of that portion of the 15-foot alley adjoining said lot on the west, as shown on the map of said tract;
SUBJECT TO:
1. General and special taxes for the fiscal year 1954-55, second installment only.
2. Covenants, conditions, restrictions, reservations and easements of record, if any.
Accepted by County of Los Angeles, March 22, 1955
Copied by Fumi, May 4, 1955; Cross Referenced by H. Blonstein 5/6/55
Delineated on M.R. 13-82

Recorded in Book 47323 Page 21, O.R., March 29, 1955; #666
Grantor: Henry Mancinelli and Delfina Mancinelli, h/w
Grantee: County of Los Angeles
Nature of Conveyance: Grant Deed
Date of Conveyance: February 7, 1955
Search No. Parcel 39 -Granted for: (Purpose not stated)
Description: Lot 3, Block "J", Flanagan Subdivision of Orange Slope Tract, as per map recorded in Book 13 Page 82 of Miscellaneous Records in the office of the County Recorder of said County.
ALSO the southerly half of that portion of Biggy Street adjoining said lot on the north and the northerly half ofthat portion of the 20-foot alley adjoining said lot on the south, as shown on the map of said Tract.
SUBJECT TO:
1. General and special taxes for the fiscal year 1954-55, second installment only.
2. Covenants, conditions, restrictions, reservations and easements of record, if any.
Accepted by County of Los Angeles, March 22, 1955
Copied by Fumi, May 4, 1955; Cross Referenced by H. Blonstein 5/6/55
Delineated on M.R. 13-82

Recorded in Book 47319 Page 426, O.R., March 29, 1955; #750
Grantor: Angel G. Encinas and Petra M. Encinas, h/w
Grantee: County of Los Angeles
Nature of Conveyance: Grant Deed
Date of Conveyance: February 3, 1955
Granted for: (Purpose not stated)
Search No. Parcel 42
Description: The easterly 78.90 feet of Lot 6, Block "J" of Flanagan's Subdivision of the Orange Slope Tract, as per map recorded in Book 13 page 82 of Miscellaneous Records in the office of the County Recorder of said County.

ALSO the Southerly half of that portion of Biggy Street adjoining said lot on the North and the Westerly half of the 15-foot alley adjoining said lot on the East as shown on map of said Tract.
SUBJECT TO:

1. General and special taxes for the fiscal year 1954-55, second installment only.
2. Covenants, conditions, restrictions, reservations and easements of record, if any.

Accepted by County of Los Angeles, March 22, 1955
Copied by May 4, 1955; Cross Referenced by H. Blonstein 5/6/55
Delineated on M.R. 13-82

Recorded in Book 47320 Page 266, O.R., March 29, 1955; #855
Grantor: Rodolfo Castillo and Ramona Castillo, h/w Julian Castillo and Maria Castillo, h/w and Paula Castillo, a widow
Grantee: County of Los Angeles
Nature of Conveyance: Grant Deed
Date of Conveyance: January 31, 1955
Granted for: (Purpose not stated)
Search No. Parcel 26
Description: Lot 29 in Block "H" of the Flanagan Subdivision of the Orange Slope Tract, as per map recorded in Book 13 page 82 of Miscellaneous Records in the office of the County Recorder of said County.
SUBJECT TO:

1. General and special taxes for the fiscal year 1954-55, second installment only.
2. Covenants, conditions, restrictions, reservations and easements of record, if any.

Accepted by County of Los Angeles, March 15, 1955
Copied by May 4, 1955; Cross Referenced by H. Blonstein 5/6/55
Delineated on M.R. 13-82

Recorded in Book 47320 Page 426, O.R., March 29, 1955 #896
Grantor: Sebastino Castiglione, an unmarried man
Grantee: County of Los Angeles
Nature of Conveyance: Grant Deed
Date of Conveyance: February 23, 1955
Granted for: (Purpose not stated)
Search No. Parcel 25
Description: Lot 28 in Block "H" of the Flanagan Subdivision of Orange Slope Tract, as per map recorded in Book 13 page 82 of Miscellaneous Records in the office of the County Recorder of said County.

ALSO the easterly half of that portion of the 15 foot alley adjoining said lot on the west as shown on map of said tract.
SUBJECT TO:

1. General and special taxes for the fiscal year 1954-55, second installment only.

S&E 707

2. Covenants, conditions, restrictions, reservations and easements of record, if any.
Accepted by County of Los Angeles, March 22, 1955
Copied by Fumi, May 4, 1955; Cross Referenced by H. Blonstein 5/6/55
Delineated on M.R. 13-82

Recorded in Book 47331 Page 7, O.R., March 29, 1955; #3428
Grantor: Leonard F. Kloth and Maxine F. Kloth, h/w
Grantee: County of Los Angeles
Nature of Conveyance: Easement
Date of Conveyance: February 17, 1955
Granted for: Florence Avenue
Search No. 33-28A
Description: The northeasterly 25 feet of that certain parcel of land in Lot R, Rancho Santa Gertrudes Subdivided for the Santa Gertrudes Land Association, as shown on map recorded in Book 1, Page 502, of Miscellaneous Records, in the office of the Recorder of the County of Los Angeles described in deed to Leonard F. Kloth et ux, recorded as Document No. 2914, on September 20, 1954, in Book 45623, page 117, of Offic ial Records, in the office of said recorder.
To be known as FLORENCE AVENUE.
Accepted by County of Los Angeles, March 23, 1955
Copied by Fumi, May 4, 1955; Cross Referenced by H. Blonstein 5/27/55
Delineated on C.S. B-763-2

Recorded in Book 47331 Page 9, O.R., March 29, 1955; #3429
Grantor: Ardell Thomas and Sara E. Thomas, h/w
Grantee: County of Los Angeles
Nature of Conveyance: Easement
Date of Conveyance: March 9, 1955
Granted for: Florence Avenue
Search No. 33-23
Description: The northeasterly 25 feet of the southeasterly 44.78 feet of Lot 1, Tract No. 6486, as shown on map recorded in Book 90, pages 1 and 2, of Maps, in the office of the Recorder of the County of Los Angeles.
To be known as Florence Avenue.
Accepted by County of Los Angeles, March 23, 1955
Copied by Fumi, May 4, 1955; Cross Referenced by H. Blonstein 5/27/55
Delineated on C.S. B-763-2

Recorded in Book 47331 Page 11, O.R., March 29, 1955; #3430
Grantor: Walter W. Kloth and Helen M. Kloth, h/w
Grantee: County of Los Angeles
Nature of Conveyance: Easement
Date of Conveyance: February 21, 1955
Granted for: Florence Avenue
Search No. 33-28B
Description: The northeasterly 25 feet of that certain parcel of land in Lot R, Rancho Santa Gertrudes Subdivided for the Santa Gertrudes Land Association, as shown on map recorded in Book 1, page 502, of Miscellaneous Records, in the office of the Recorder of the County of Los Angeles described in deed to Walter W. Kloth et ux, recorded as Document No. 2913, on September 20, 1954, in Book 45623, page 116, of Official Records, in the office of said recorder.

To be known as FLORENCE AVENUE.
Accepted by County of Los Angeles, March 23, 1955
Copied by Fumi, May 4, 1955; Cross Referenced by H. Blonstein 5/27/55
Delineated on c.s. B-763-2

Recorded in Book 47330 Page 438, O.R., March 29, 1955; #4050
Grantor: Bernard R. Jankoff, Edith R. Jankoff, h/w, Justin J. Bayer, Irma Bayer, h/w, Max L. Shulman, Sylvia W. Shulman, h/w, Louis A. Levinson, Rhea R. Levinson, h/w, Jordan Lippner, Grace L. Lippner, h/w, Louis F. Weiss, Helen Weiss, h/w, Ben Meyers, Marcia Meyers, h/w, Meyer Golden, Sylvia W. Golden, h/w, Norma S. Gross, Edward Gross, w/h Frances Bayer, widow, Anna Landauer, widow
Grantee: County of Los Angeles
Nature of Conveyance: Easement
Date of Conveyance: March 3, 1955
Granted for: Florence Avenue
Search No. 33-24
Description: That portion of that certain parcel of land in Lots 2 and 3, Tract No. 6486, as shown on map recorded in Book 90, pages 1 and 2, of Maps, in the office of the Recorder of the County of Los Angeles, described in deed to W gner Realty Co., recorded as Document No. 1265, on December 18, 1952, in Book 40555, page 33, of Official Records, in the offiee of said recorder, which lies northeasterly of the following described line:

Beginning at the intersection of the northwesterly line of said Lot 2 with a line parallel with and 25 feet southwesterly, measured at right angles, from the northeasterly line of said last mentioned lot; thence South 58°47'35" East along said parallel line 230.14 feet to a point in said parallel line that is northwesterly thereon 17 feet from the northwesterly line of that certain 80 foot strip of land described in deed to State of California for Lakewood Boulevard (formerly San Gabriel Boulevard) filed as Document No. 1270 E on January 23, 1936, and entered as a memorial on Certificate of Title No. CA-27205, on file in the office of the Registrar of Titles of said county; thence South 17°37'17" East 25.59 feet to a point in said last mentioned northwesterly line that is southwesterly thereon 17 feet from said parallel line.

To be known as Florence Avenue.
Accepted by County of Los Angeles, March 23, 1955
Copied by Fumi, May 4, 1955; Cross Referenced by H. Blonstein 5/27/55
Delineated on c.s. B-763-2

Recorded in Book 47261 Page 180, O.R., March 22, 1955;#3626
Torrens Doc. No. 4213-X, Entered on Cert. SW-53412, March 22, 1955

COUNTY OF LOS ANGELES, Plaintiff, vs JOSEPH E. FERRELL, et al., Defendants	NO. 616-167 FINAL ORDER OF CONDEMNATION IMPERIAL HIGHWAY 32

NOW, THEREFORE, IT IS HEREBY ORDERED, ADJUDGED AND DECREED; That the real properties heretofore referred to and described as Parcels 32-33 and 32-34, be and same are condemned as prayed, and the plaintiff, COUNTY OF LOS ANGELES, shall and by this judgment does take and acquire an easement in, upon, over and across Parcels 32-33 and 32-34, for public road and highway purposes, SUBJECT TO the interests of the defendant, ARROYO DITCH AND WATER COMPANY.

Said real properties are more particularly described as follows:
PARCEL 32-33 (Affects registered land):
That portion of that certain parcel of land in Lot N, Rancho Santa Gertrudes Subdivided for the Santa Gertrudes Land Association, as shown on map recorded in Book 1, page 502, of Miscellaneous Records, in the office of the Recorder of the County ofLos Angeles, originally described as Parcel 2 in Certificate of Title No. SW-53412, on file in the office of the Registrar of Titles of said County, which lies within the northeasterly 50 feet of said Lot N.
Excepting therefrom that portion thereof within Imperial Highway, as same existed on February 5, 1953.
PARCEL 32-34:
That portion of the northeasterly 50 feet of Lot N, Rancho Santa Gertrudes Subdivided for the Santa Gertrudes Land Association as shown on map recorded in Book 1, page 502, of Miscellaneous Records, in the office of the Recorder of the County of Los Angeles, which lies between the southeasterly line of that certain parcel of land described in deed to Clarence Miller et ux, recorded as Document No. 479 on January 24, 1940, in Book 17200, page 252, of Official Records, in the office of said recorder, and the northwesterly line of that certain parcel of land described in deed to Stephen G. Skinner Jr., et ux, recorded as Document No. 136 on August 12, 1944, in Book 21174, page 250, of said Official Records.
Excepting therefrom that portion thereof within that certain parcel of land originally described as Parcel 2 in Certificate of Title No. SW-53412, on file in the office of the Registrar of Titles of said county.
Also excepting therefrom that portion thereof within Imperial Highway as same existed on February 5, 1953.
The Registrar of Titles of the County ofLosAngeles, State of California, is hereby authorized and directed, upon the filing for registration of a certified copy of the interlocutory judgment and final order of condemnation, to enter a memorial thereof on Certificate of Title No. SW-53412 as to Parcel 32-33, and/or any subsequent certificate covering said property.
Dated this March 9, 1955.

C. L. Kincaid
Presiding Judge

Copied by Fumi, May 4, 1955; Cross Referenced by A. Blonstein 5/10/55
Delineated on C.F. 2395

Torrens Doc. 4046-X, Entered on Cert. RM-42668, Mar. 18, 1955

COUNTY OF LOS ANGELES, Plaintiff, vs SHERWOOD RAY REESE, et al., Defendants

No. 631676

FINAL ORDER OF CONDEMNATION
(Pine Street 7)
Parcel 7 - 5

NOW THEREFORE, it is hereby ORDERED, ADJUDGED AND DECREED:
That the real property heretofore referred to and described as Parcel 7-5, be and the same is condemned as prayed, and the plaintiff, COUNTY OF LOS ANGLEES, shall and by this judgment does take and acquire an easement in, upon, over and across Parcel 7-5 for public road and highway purposes.
The said real property is more particularly described as follows:
Parcel 7-5 (Affects Registered Land):
That portion of Lot 27, Cohn's Partition of Lots 25, 28 and 30, as shown on map recorded in Book 60, page 5, of Miscellaneous Records, in the office of the Recorder of the County of Los Angeles, within a strip of land 50 feet wide lying 25 feet on each side of the following described center line:

Beginning at the intersection of the center line of the 100 foot strip of land described in Parcel 16-14 of Final Order of Condemnation, a certified copy of which was recorded as Document No. 3819, on November 18, 1952, in Book 40330, page 140, of Official Records, in the office of said recorder, with a line parallel with and 25 feet easterly, measured at right angles, from the easterly line of that certain parcel of land described in deed to Grover D. King et ux, recorded as Document No. 342, on December 17, 1948, in Book 28969, page 149, of said Official Records; thence South 22°15'10" West along said parallel line 123.91 feet to the easterly prolongation of the northerly line of said certain parcel of land; thence southwesterly along a curve, concave to the northwest, tangent to said parallel line, and having a radius of 350.00 feet a distance of 160.69 feet; thence South 48°33'30" West 201.07 feet to the beginning of a curve concave to the southeast, tangent to said last mentioned course, tangent to a line parallel with and 25 feet westerly, measured at right angles, from the westerly line of Lot 291, Tract No. 8128, as shown on map recorded in Book 101, pages 65, 66 and 67, of Maps in the office of said recorder, and having a radius of 350.00 feet; thence southwesterly along said last mentioned curve 259.77 feet to said last mentioned parallel line; thence South 6°02'00" West 150.00 feet to the center line of Beverly Road (formerly Beverly Boulevard) 100 feet wide, as described in deed to County of Los Angeles, recorded in Book 5559, page 110, of said Official Records.

Excepting therefrom that portion thereof lying southerly of the westerly prolongation of the northerly line of Tract No. 10056, as shown on map recorded in Book 183, pages 48 and 49, of said Maps.

(The intersection of the northerly line of above mentioned Lot 27 with that certain course above described as having a bearing and length of South 48°33'30" West 201.07 feet is located South 48°33'30" West along said certain course 29.30 feet, more or less, from the northerly terminus thereof and is located North 73°07'51" West along said northerly line 275.74 feet, more or less, from the northwesterly corner of that certain parcel of land originally described in Certificate of Title No. VY-77697 on file in the office of the Registrar of Titles of the County of Los Angeles).

The Registrar of Titles of the County of Los Angeles, State of California, is hereby authorized and directed, upon the filing for registration of a certified copy of the interlocutory judgment and final order of condemnation, to enter a memorial thereof on Certificate of Title No. RM-42668 and/or any subsequent certificates covering said land, in accordance with the recordation by the new owner.

Dated this 10 day of March, 1955.

C. L. Kincaid
Acting Presiding Judge

Copied by Willett May 5, 1955; Cross Referenced by H. Blonstein 5/12/55
Delineated on C.S. B-2104

Torrens Doc.4206-X, Entered on Cert.3AR-130138, March 22, 1955

COUNTY OF LOS ANGELES, Plaintiff, -vs- BERTHA FRATKIN, et al., Defendants.) NO. 634 391 FINAL ORDER OF CONDEMNATION

NOW, THEREFORE, IT IS HEREBY ORDERED, ADJUDGED, AND DECREED that the real property described in said Complaint together with any and all improvements thereon be and the same is hereby condemned as prayed for, and that the plaintiff COUNTY OF LOS ANGELES does hereby take and acquire the fee simple title in and to said property for public purposes, namely for the construction and maintenance thereon of Public school buildings, grounds and appurtenances thereto and for any public use authorized by law, said property being located in the County of Los Angeles, State of California, and more partic-

S&E 707

ularly described as follows:

Lots 12 and 13, Tract No. 6818, in the City of El Monte, County of Los Angeles, State of California, as shown on map recorded in Book 91, page 68, of Maps, in the office of the Recorder of said County.

Said land is registered under the provisions of the Land Title Law -- Torrens Certificate Nos.QJ-33915 and QJ-33916.

IT IS FURETHER ORDERED that all taxes, current and delinquent and all penalties and costs, on said parcel of real property shall be canceled as to the date of the interlocutory judgment heretofore made and entered herein, to wit, February 10, 1955.

IT IS FURTHER ORDERED, ADJUDGED AND DECREED that the Registrar of Titles of Los Angeles County, State of California, be, and she is hereby authorized and directed, upon the filing for registration of a certified copy of this final order of condemnation, to cancel Certificate of Title Numbers QJ-33915 and QJ-33916 and issue in lieu thereof a new certificate of title in the name of the plaintiff County of Los Angeles as to the real property herein condemned.

The clerk is ordered to enter this judgment.

DATED: March 15, 1955 RICHARDS

Judge of the Superior Court

Copied by Joyce May 5, 1955;Cross Referenced by H. Blonstein 5/12/55
Delineated on M.B. 91-68

Recorded in Book 47386 Page 58, O.R., April 4, 1955;#4003

COUNTY OF LOS ANGELES, Plaintiff,)
-vs-)
LUCILLE MURILLO, et al., Defendants.)

NO. 560091
FINAL ORDER OF CONDEMNATION
(Parcel 4-7)
El Segundo Blvd. 4

NOW THEREFORE, IT is hereby ordered, adjudged and decreed that the real property heretofore referred to and described as Parcel 4-7 in said complaint, be, and the same is condemned as prayed, and the plaintiff, COUNTY OF LOS ANGELES, shall and by this judgment does take and acquire an easementin,upon,over and across the hereinafter described real property for public road and highway purposes.

The said real property is more particularly described as follows:

PARCEL 4-7:

The southerly 60 feet of the northerly 80 feet of that portion of Lot 1, Section 16, Township 3 South, Range 13 West, S.B. B. & M., which lies between the northerly prolongation of the westerly line of Lot 110, Tract No. 14228, as shown on map recorded in Book 316, pages 36 and 37, of Maps, in the office of the Recorder of the County of Los Angeles, and a line parallel with and 170 feet westerly, measured along the northerly line of said Lot 1, from the center line of Central Avenue, as said center line is shown on said map.

DATED this 25 day of March, 1955. RICHARDS

PRESIDING JUDGE

Copied by Joyce, May 5, 1955;Cross Referenced by H. Blonstein 5/12/55
Delineated on C.F. 2339-1

Recorded in Book 47273 Page 212, O.R., March 23, 1955; #2946
Grantor: Emory A. Bell & Clara S. Bell, h/w
Grantee: County of Los Angeles
Nature of Conveyance: Easement
Date of Conveyance: February 24, 1955
Granted for: 103rd Street
Search No. 5-17C
Description: The northerly 25 feet of the easterly 63.25 feet of Lot 525, Tract No. 211, as shown on map recorded in Book 15, pages 50 and 51, of Maps, in the office of the Recorder of the County of Los Angeles.

To be known as 103rd Street.
Accepted by County of Los Angeles, March 17, 1955
Copied by Fumi, May 6, 1955; Cross Referenced by H. Blonstein 5/11/55
Delineated on M.B. 64-62

Recorded in Book 47273 Page 214, O.R., March 23, 1955; #2947
Grantor: Eugene V. Schuldt and Elizabeth E. Schuldt, h/w
Grantee: County of Los Angeles
Nature of Conveyance: Easement
Date of Conveyance: February 25, 1955
Granted for: 103rd Street
Search No. 5-18G
Description: The northerly 25 feet of Lot 528, Tract No. 211, as shown on map recorded in Book 15, pages 50 and 51, of Maps, in the office of the Recorder of the County of Los Angeles.

Excepting therefrom the easterly 84 feet thereof.
To be known as 103rd Street.
Accepted by County of Los Angeles, March 17, 1955
Copied by Fumi, May 6, 1955; Cross Referenced by H. Blonstein 5/11/55
Delineated on M.B. 64-62

Recorded in Book 47273 Page 218, O.R., March 23, 1955; #2948
Grantor: Wilson S. Ring and Thelma S. Ring, h/w
Grantee: County of Los Angeles
Nature of Conveyance: Easement
Date of Conveyance: February 25, 1955
Granted for: 103rd Street
Search No. 5-20B
Description: That portion of the northerly 25 feet of Lot 529, Tract No. 211, as shown on map recorded in Book 15, pages 50 and 51, of Maps, in the office of the Recorder of the County of Los Angeles, which lies within that certain parcel of land described in deed to Wilson S. Ring, recorded as Document No. 566, on January 6, 1947, in Book 24113, page 122, of Official Records, in the office of said recorder.

To be known as 103rd Street.
Accepted by County of Los Angeles, March 17, 1955
Copied by Fumi, May 6, 1955; Cross Referenced by H. Blonstein 5/11/55
Delineated on M.B. 64-62

S&E 707

Recorded in Book 47273, Page 220, O.R., March 23, 1955; #2949
Grantor: Floyd Swanson and Mattie D. Swanson, h/w
Grantee: County of Los Angeles
Nature of Conveyance: Easement
Date of Conveyance: February 28, 1955
Granted for: 103rd Street
Search No. 5-10E 24-B-5
Description: The southerly 25 feet of the easterly 40 feet of Lot 532, Tract No. 211, as shown on map recorded in Book 15, pages 50 and 51, of Maps, in the office of the Recorder of the County of Los Angeles.
To be known as 103rd Street.
Accepted by County of Los Angeles, March 17, 1955
Copied by Fumi, May 6, 1955; Cross Referenced by H.Blonstein 5/11/55
Delineated on M.B. 64-62

Recorded in Book 47273 Page 222, O.R., March 23, 1955; #2950
Grantor: Edward S. Blair and Audrey Blair
Grantee: County of Los Angeles
Nature of Conveyance: Easement
Date of Conveyance: March 1, 1955
Granted for: 103rd Street
Search No. 5-10D 24-B-5
Description: The southerly 25 feet of Lot 532, Tract No. 211, as shown on map recorded in Book 15, pages 50 and 51, of Maps, in the office of the Recorder of the County of Los Angeles.
Excepting therefrom the westerly 43.10 feet thereof.
Also excepting therefrom the easterly 40 feet thereof.
To be known as 103rd Street.
Accepted by County of Los Angeles, March 17, 1955
Copied by Fumi, May 6, 1955; Cross Referenced by H.Blonstein 5/11/55
Delineated on M.B. 64-62

Recorded in Book 47275 Page 28, O.R., March 23, 1955; #2951
Grantor: Alan B. Scudder and Florence Scudder, h/w , Edward A. Shaw and Mabel G. Shaw, h/w
Grantee: County of Los Angeles
Nature of Conveyance: Easement
Date of Conveyance: February 25, 1955
Granted for: 103rd Street
Search No. 5-11
Description: The southerly 25 feet of Lot 531, Tract No. 211, as shown on map recorded in Book 15, pages 50 and 51, of Maps, in the office of the Recorder of the County of los Angeles.
Excepting therefrom the easterly 17 feet thereof.
To be known as 103rd Street.
Accepted by County of Los Angeles, March 17, 1955
Copied by Fumi, May 6, 1955; Cross Referenced by H.Blonstein 5/11/55
Delineated on M.B. 64-62

Recorded in Book 47275 Page 30, O.R., March 23, 1955; #2952
Grantor: Eldridge J. Beckstrom and Beverly A. Beckstrom, who acquired title as Beverly I. Beckstrom, h/w
Grantee: County of Los Angeles
Nature of Conveyance: Easement
Date of Conveyance: March 1, 1955
Granted for: 103rd Street
Search No. 5-17A 24-B-5
Description: The northerly 25 feet of the westerly 42 feet of Lot 525, Tract No. 211, as shown on map recorded in Book 15, pages 50 and 51, of Maps, in the office of the Recorder of the County of Los Angeles.
To be known as 103rd Street.
Accepted by County of Los Angeles, March 17, 1955
Copied by Fumi, May 6, 1955; Cross Referenced by H.Blonstein 5/11/55
Delineated on M.B. 64-62

Page 32
Recorded in Book 47275/ O.R., March 23, 1955; #2953
Grantor: Eldrige J. Beckstrom and Beverly A. Beckstrom h/w Ethel J. Hamilton, a married woman who acquired title as Ethel Beckstrom
Grantee: County of Los Angeles
Nature of Conveyance: Easement
Date of Conveyance: March 1, 1955
Granted for: 103rd Street
Search No. 5-17B
Description: The northerly 25 feet of Lot 525, Tract No. 211, as shown on map recorded in Book 15, pages 50 and 51, of Maps, in the office of the Recorder of the County of Los Angeles.
Excepting therefrom the westerly 42 feet thereof.
Also excepting therefrom the easterly 63.125 feet thereof.
To be known as 103rd Street.
Accepted by County of Los Angeles, March 17, 1955
Copied by Fumi, May 6, 1955; Cross Referenced by H.Blonstein 5/11/55
Delineated on M.B. 64-62

Recorded in Book 47275 Page 34, O.R., March 23, 1955; #2954
Grantor: Fredereck J. Goodberry and Dorothy A. Goodberry, h/w
Grantee: County of Los Angeles
Nature of Conveyance: Easement
Date of Conveyance: March 1, 1955
Granted for: 103rd Street
Search No. 5-18E 24-B-5
Description: The northerly 25 feet of Lot 526, Tract No. 211, as shown on map recorded in Book 15, pages 50 and 51, of Maps, in the office of th e Recorder of the County of Los Angeles.
Excepting therefrom the easterly 84 feet thereof.
To be known as 103rd Street.
Accepted by County of Los Angeles, March 17, 1955
Copied by Fumi, May 6, 1955; Cross Referenced by H.Blonstein 5/11/55
Delineated on M.B. 64-62

S&E 707

Recorded in Book 47275 Page 36, O.R., March 23, 1955; #2955
Grantor: Max Spillers and Anna May Spillers, h/w
Grantee: County of Los Angeles
Nature of Conveyance: Easement
Date of Conveyance: Marbh 1, 1955;
Granted for: 103rd Street
Search No. 5-18C 24-B-5
Description: The northerly 25 feet of Lot 527, Tract No. 211, as shown on map recorded in Book 15, pages 50 and 51, of Maps, in the office of th e Recorder of the County of Los Angeles.
Excepting therefrom the westerly 84.25 feet thereof.
To be known as 103rd Street.
Accepted by County of Los Angeles, March 17, 1955
Copied by Fumi, May 6, 1955; Cross Referenced by H. Blonstein 5/11/55
Delineated on M.B. 64-62

Recorded in Book 47275 Page 38, O.R., March 23, 1955; #2956
Grantor: Henry S. Ridings and Verna Mae Ridings, h/w
Grantee: County of Los Angeles
Nature of Conveyance: Easement
Date of Conveyance: February 24, 1955
Granted for: 103rd Street
Search No. 5-23 24-B-5
Description: The southerly 25 feet ofLot 534, Tract No. 211, as shown on map recorded in Book 15, pages 50 and 51, of Maps, in the office of the Recorder of the County of Los Angeles.
To be known as 103rd Street.
Accepted by County of Los Angeles, March 17, 1955
Copied by Fumi, May 6, 1955; Cross Referenced by H. Blonstein 5/11/55
Delineated on M.B. 64-62

Recorded in Book 47275 Page 40, O.R., March 23, 1955; #2957
Grantor: Edward A. Crowell and Ida M. Crowell, h/w
Grantee: County of Los Angeles
Nature of Conveyance: Easement
Date of Conveyance: February 24, 1955
Granted for: 103rd Street
Search No. 5-20A (Easterly 1/2) 24-B-5
Description: That portion of the northerly 25 feet of Lot 529, Tract No, 211, as shown on map recorded in Book 15, pages 50 and 51, of Maps, in the office of the Recorder of the County of Los Angeles which lies within that certain parcel of land described in deed to Edward A. Crowell et ux, recorded as Document No. 1533, on November 12, 1947, in Book 25541, page 15, ofOfficial Records, in the office of said recorder.
To be known as 103rd Street.
Accepted by County of Los Angeles, March 17, 1955
Copied by Fumi, May 6, 1955; Cross Referenced by H. Blonstein 5/11/55
Delineated on M.B. 64-62

Recorded in Book 47275 Page 42, O.R., March 23, 1955; #2958
Grantor: James F. Vance
Grantee: County of Los Angeles
Nature of Conveyance: Easement
Date of Conveyance: February 24, 1955
Granted for: 103rd Street
Search No. 5-19B
Description: The northerly 25 feet of the westerly 42.25 feet of Lot 527, Tract No. 211, as shown on map recorded in Book 15, pages 50 and 51, of Maps, in the office of the Recorder of the County of Los Angeles.
To be known as 103rd Street.
Accepted by County of Los Angeles, March 17, 1955
Copied by Fumi, May 6, 1955; Cross Referenced by H. Blonstein 5/11/55
Delineated on M.B. 64-62

Recorded in Book 47275 Page 44, O.R., March 23, 1955; #2959
Grantor: Verdon A. Currie and Dolores G. Currie, h/w
Grantee: County of Los Angeles
Nature of Conveyance: Easement
Date of Conveyance: February 24, 1955
Granted for: 103rd Street
Search No. 5-8
Description: The southerly 25 feet of Lot 535, Tract No. 211, as shown on map recorded in Book 15, pages 50 and 51, of Maps, in the office of the Recorder of the County of Los Angeles.
Excepting therefrom the westerly 60 feet thereof.
To be known as 103rd Street.
Accepted by County of Los Angeles, March 17, 1955
Copied by Fumi, May 6, 1955; Cross Referenced by H. Blonstein 5/11/55
Delineated on M.B. 64-62

Recorded in Book 47275 Page 46, O.R., March 23, 1955; #2960
Grantor: Edwin Olson and Amy Olson, h/w
Grantee: County of Los Angeles
Nature of Conveyance: Easement
Date of Conveyance: February 28, 1955
Granted for: 103rd Street
Search No. 5-18I
Description: The northerly 25 feet of Lot 528, Tract No. 211, as shown on map recorded in Book 15, pages 50 and 51, of Maps, in the office of the Recorder of the County of Los Angeles.
Excepting therefrom the westerly 84.25 feet thereof.
To be known as 103rd Street.
Accepted by County of Los Angeles, March 17, 1955
Copied by Fumi, May 6, 1955; Cross Referenced by H. Blonstein 5/11/55
Delineated on M.B. 64-62

S&E 707

Recorded in Book 47275 Page 48, O.R., March 23, 1955; #2961
Grantor: William Kemp and Frances M. Kemp, h/w
Grantee: County of Los Angeles
Nature of Conveyance: Easement
Date of Conveyance: February 25, 1955
Granted for: 103rd Street
Search No. 5-21
Description: The northerly 25 feet of Lot 530, Tract No. 211, as shown on map recorded in Book 15, pages 50 and 51, of Maps, in the office of the Recorder of the County of Los Angeles.
Excepting therefrom the easterly 17 feet thereof.
To be known as 103rd Street.
Accepted by County of Los Angeles, March 17, 1955
Copied by Fumi, May 6, 1955; Cross Referenced by H.Blonstein 5/11/55
Delineated on M.B. 64-62

Recorded in Book 47331, Page 5, O.R., March 29, 1955; #3427
Grantor: Homer D. Sherrod and Jessie M. Sherrod, h/w
Grantee: County of Los Angeles
Nature of Conveyance: Easement
Date of Conveyance: March 8, 1955
Granted for: 103rd Street
Search No. 5-18B
Description: The northerly 25 feet of the easterly 42 feet of the westerly 84.25 feet of Lot 527, Tract No. 211, as shown on the map recorded in Book 15, pages 50 and 51, of Maps, in the office of the Recorder of the County of Los Angeles.
To be known as 103rd street.
Accepted by County of Los Angeles, March 23, 1955
Copied by Fumi, May 6, 1955; Cross Referenced by H.Blonstein 5/11/55
Delineated on M.B. 64-62

Recorded in Book 47276 Page 63, O.R., March 23, 1955; #3783
Grantor: Betty Jane Clark
Grantee: County of Los Angeles
Nature of Conveyance: Easement
Date of Conveyance: March 1, 1955
Granted for: 103rd Street
Search No. 5-18H
Description: The northerly 25 feet of the easterly 42 feet of the westerly 84.25 feet of Lot 528, Tract No. 211, as shown on map recorded in Book 15, pages 50 and 51, of Maps, in the office of the Recorder of the County of Los Angeles.
To be known as 103rd Street.
Accepted by County of los Angeles, March 17, 1955
Copied by Fumi, May 6, 1955; Cross Referenced by H.Blonstein 5/11/55
Delineated on M.B. 64-62

Recorded in Book 47276 Page 68, O.R., March 23, 1955; #3784
Grantor: George R. Vollmer and Helen Vollmer, h/w
Grantee: County of Los Angeles
Nature of Conveyance: Easement
Date of Conveyance: February 28, 1955
Granted for: 103rd Street
Search No. 5-19A
Description: The northerly 25 feet of the easterly 42 feet of Lot 526, Tract No. 211, as shown on map recorded in Book 15, pages 50 and 51, of Maps, in the office of the Recorder of the County of Los Angeles.
To be known as 103rd Street.
Accepted by County of Los Angeles, March 17, 1955
Copied by Fumi, May 6, 1955; Cross Referenced by H. Blonstein 5/11/55
Delineated on M.B. 64-62

Recorded in Book 47390 Page 381, O.R., April 5, 1955;#2736

COUNTY OF LOS ANGELES, Plaintiff, -vs- ALICE M. UEDA, et al., Defendants.

NO. 635 518
FINAL ORDER OF CONDEMNATION
(LOMITA BOULEVARD 8)

NOW, THEREFORE, IT IS HEREBY ORDERED, ADJUDGED AND DECREED:

That the real properties heretofore referred to and described as Parcels 8-1, 8-2, 8-10, 8-29, 8-33, and 8-40, be, and the same are condemned as prayed for, and the plaintiff, COUNTY OF LOS ANGELES, shall and by this judgment does take and acquire an easement in, upon, over, and across Parcels 8-1, 8-2, 8-10, 8-29, 8-33, and 8-40 for public road and highway purposes, SUBJECT TO THE INTERESTS OF THE DEFENDANTS NARBONNE RANCH WATER COMPANY NO. 1, NARBONNE RANCH WATER COMPANY NO. 2, and LOS ANGELES COUNTY FLOOD CONTROL DISTRICT.

Said real properties are more particularly described as follows:

PARCEL 8-1:

PARCEL A: That portion of Lot 6, Tract No. 225, as shown on map recorded in Book 13, page 172, of Maps, in the office of the Recorder of the County of Los Angeles, within a strip of land 88 feet wide lying 44 feet on each side of the following described center line:

Beginning at the intersection of a line parallel with and 15 feet easterly, measured at right angles, from the easterly line of Lot 28, Tract No. 47, as shown on map recorded in Book 12, page 181, of said Maps, with a line parallel with and 42 feet northeasterly, measured at right angles, from the northeasterly line of said Lot 28, for the purpose of this description, said last mentioned parallel line has a bearing of South 62°37'55" East; thence South 62°50'30" East 525.26 feet to a line parallel with and 44 feet northeasterly, measured at right angles, from the northeasterly line of Lot 88, Tract No. 15, as shown on map recorded in Book 12, page 189, of said Maps,

Excepting therefrom that portion thereof which lies easterly of a line parallel with and 303 feet westerly, measured along the southwesterly line of said Lot 6, from the easterly line of said last mentioned lot.

Also excepting therefrom that portion thereof within the westerly 40 feet of said Lot 6.

PARCEL B:

That portion of above mentioned Lot 6, within the following described boundaries:

Beginning at the intersection of the northeasterly line of above described Parcel A with the easterly line of the westerly

40 feet of said lot; thence northerly along said easterly line 30 feet; thence southeasterly in a direct line to a point in said northeasterly line distant southeasterly thereon 30 feet from the point of beginning; thence northwesterly along said northeasterly line 30 feet to said point of beginning.

PARCEL 8-2:

That portion of Lot 6, Tract No. 225, as shown on map recorded in Book 13, page 172, of Maps, in the office of the Recorder of the County of Los Angeles, within a strip of land 88 feet wide lying 44 feet on each side of the following described center line:

Beginning at the intersection of a line parallel with and 15 feet easterly, measured at right angles, from the easterly line of Lot 28, Tract No. 47, as shown on map recorded in Book 12, page 181, of said Maps, with a line parallel with and 42 feet northeasterly, measured at right angles, from the northeasterly line of said Lot 28, for the purposes of this description, said last mentioned parallel line has a bearing of South 62°37'55" East; thence South 62°50'30" East 525.26 feet to a line parallel with and 44 feet northeasterly, measured at right angles, from the northeasterly line of Lot 88, Tract No. 15, as shown on map recorded in Book 12, page 189, of said Maps; thence South 62°37'55" East along said last mentioned parallel line 40.00 feet.

EXCEPTING therefrom that portion thereof which lies westerly of a line parallel with and 300 feet westerly, measured along the southwesterly line of said Lot 6, from the easterly line of said last mentioned lot.

PARCEL 8-10:

The southwesterly 38 feet of that certain parcel of land in Lot 77, Tract No. 15, as shown on map recorded in Book 12, page 189, of Maps, in the office of the Recorder of the County of Los Angeles, described in deed to Nicholas G. Buffalo et ux., recorded in Document No. 1033, on July 17, 1945, in Book 22153, page 157, of Official Records, in the office of the Recorder of the County of Los Angeles.

PARCEL 8-29:

Those portions of those certain parcels of land in Lot 21, Tract No. 241, as shown on map recorded in Book 13, page 200, of Maps, in the office of the Recorder of the County of Los Angeles, described as Parcels 1 and 2 in deed to John B. Manzetti et ux., recorded as Document No. 215, on July 22, 1946, in Book 23492, page 113, of Official Records, in the office of said recorder, within a strip of land 88 feet wide lying 44 feet on each side of the following described center line;

Beginning at the intersection of the center line of Eshelman Avenue, 50 feet wide, as shown on said map, with a line parallel with and 19 feet northeasterly, measured at right angles, from the center line of Lomita Boulevard (formerly Wilmington & Salt Works Road) 50 feet wide, as shown on said map; thence South 62°37'55" East along said parallel line 416.56 feet; thence South 60°28'00" East to a point in the center line of Walnut Street (40 feet wide) as shown on said map, said point being North 0°08'20"East along said last mentioned center line 2.30 feet from its intersection with said center line of Lomita Boulevard.

PARCEL 8-33:

PARCEL A: That portion of that certain parcel of land in Lots 2 and 3, Tract No.263, as shown on map recorded in Book 14, pages 2 and 3, of Maps, in the office of the Recorder of the County of Los Angeles, described in deed to Satoshi Tado, recorded as Document No. 3185, on November 2, 1953, in Book 43069, page 309, of Official Records, in the office of said recorder, within a strip of land 88 feet wide lying 44 feet on each side of the following described center line;

Beginning at a point in the benter line of Walnut street, 40 feet wide, as shown on said map, distant North 0°08'20" East thereon

2.30 feet from the center line of Lomita Boulevard (formerly Wilmington and Salt Works Road) as shown on said map; thence South 60°28'00" East 545.59 feet.

PARCEL B:

That portion of above mentioned Lot 3, within the following described boundaries:

Beginning at the intersection of the southwesterly line of above described Parcel "A" with the easterly line of above mentioned Walnut Street; thence southeasterly along said southwesterly line 30 feet; thence southwesterly in a direct line to a point in said easterly line distant southerly thereon 30 feet from the point of beginning; thence northerly along said easterly line 30 feet to said point of beginning.

PARCEL 8-40: (IN THE CITY OF LOS ANGELES)

The northerly 4 feet of the easterly 30 feet of Lot 2, Block 8, Tract No. 1589, as shown on map recorded in Book 21, pages 38 and 39, of Maps, in the office of the Recorder of the County of Los Angeles.

DATED this 25th day of March, 1955 RICHARDS
PRESIDING JUDGE

Copied by Joyce, May 6, 1955; Cross Referenced by H. Blonstein 5/11/55
Delineated on All Parcels except 8-33; 8-40: C.F. 2422-2
Parcels 8-33; 8-40 on C.F. 2422-1

Recorded in Book 47390 Page 387, O.R., April 5, 1955; #2737

COUNTY OF LOS ANGELES, Plaintiff,
-vs-
ALICE M. UEDA, et al., Defendants.

NO. 635 518
FINAL ORDER OF CONDEMNATION
LOMITA BOULEVARD-8

NOW, THEREFORE, IT IS HEREBY ORDERED, ADJUDGED AND DECREED:

That the real property heretofore referred to and described as Parcel 8-14 be, and the same is condemned as prayed for, and the plaintiff, COUNTY OF LOS ANGELES, shall and by this judgment does take and acquire an easement in, upon, over, and across Parcel 8-14 for public road and highway purposes, SUBJECT TO the interests of the defendant, NARBONNE RANCH WATER COMPANY NO. 1.

SAID REAL PROPERTY IS MORE PARTICULARLY DESCRIBED AS FOLLOWS:

PARCEL 8-14:

PARCEL A: The southwesterly 38 feet of Lot 78, Tract No. 15, as shown on map recorded in Book 12, page 189, of Maps, in the office of the Recorder of the County of Los Angeles.

PARCEL B:

That portion of above mentioned lot, within the following described boundaries:

Beginning at the intersection of the northeasterly line of above described Parcel "A" with the westerly line of said lot; thence North 0°08'45" East along said westerly line 30 feet; thence South 62°37'55" East parallel with said northeasterly line 16.87 feet to a line parallel with and 15 feet easterly, measured at right angles, from said westerly line; thence South 31°14'35" East 51.22 feet to a point in said northeasterly line distant southeasterly thereon 30 feet from said last mentioned parallel line; thence northwesterly along said northeasterly line to the point of beginning.

DATED this 25th day of March, 1955 RICHARDS
PRESIDING JUDGE

Copied by Joyce, May 6, 1955; Cross Referenced by H. Blonstein 5/11/55
Delineated on C.F. 2422-2

S&E 707

Recorded in Book 47390 Page 390, O.R., April 5, 1955;#2738

COUNTY OF LOS ANGELES, Plaintiff, -vs- MIKE O. OLEATA, et al., Defendants.

NO. 636 104
FINAL ORDER OF CONDEMNATION
(BRIGHTON STREET 2)

NOW, THEREFORE, IT IS HEREBY ORDERED, ADJUDGED AND DECREED:
That the real property heretofore referred to and described as Parcel 2-38 be, and the same is condemned as prayed, and the plaintiff, COUNTY OF LOS ANGELES, shall and by this judgment does take and acquire the fee simple title in and to Parcel 2-38 for public road and highway purposes and sanitary sewer purposes.
Said real property is more particularly described as follows:
PARCEL 2-38: (Fee):
That certain parcel of land in Tract No. 8042, as shown on map recorded in Book 182, page 50 of Maps, in the office of the Recorder of the County of Los Angeles, described as Parcel 1 in deed to Matilda Jane Watson, recorded as Document No. 645, on March 26, 1947, in Book 24394, page 141, of Official Records, in the office of said recorder.
DATED this 29th day of March, 1955. RICHARDS
PRESIDING JUDGE

Copied by Joyce, May 6, 1955; Cross Referenced by H. Blonstein 8/1/55
Delineated on C.S. B-2308

Recorded in Book 47390 Page 392, O.R., April 5, 1955;#2739

COUNTY OF LOS ANGELES, Plaintiff, -vs- JAMES HAWKINS, et al., Defendants.

NO. 635 039
FINAL ORDER OF CONDEMNATION
(Imperial Highway 29)

NOW, THEREFORE, IT IS HEREBY ORDERED, ADJUDGED AND DECREED:
That the real properties heretofore referred to and described as Parcels 29-19, 29-24, and 29-38 be, and the same are condemned as prayed, and the plaintiff, COUNTY OF LOS ANGELES, shall and by this judgment does take and acquire an easement in, upon, over and across Parcels 29-19, 29-24, and 29-38 for public road and highway purposes.
Said real properties are more particularly described as follows:
PARCEL 29-19:
The northerly 20 feet of the easterly 35 feet of the westerly 50 feet of Lot 34, Tract No. 1410 as shown on map recorded in Book 18, page 148 of Maps, in the office of the Recorder of the County of Los Angeles.
PARCEL 29-24:
The northerly 20 feet of that portion of Lot 17, Tract No. 1410, as shown on map recorded in Book 18, page 148 of Maps, in the office of the Recorder of the County of Los Angeles, which lies easterly of a straight line passing through a point in the northerly line of said lot, distant westerly thereon 133.53 feet from the northeasterly corner of said lot and also through a point in the southerly line of Lot 18, said tract, distant westerly thereon 146.73 feet from the southeasterly corner of said last mentioned lot.
PARCEL 29-38:
The southerly 30 feet of Lots 24, 26 and 28, Block "V", Watts Park Tract, as shown on map recorded in Book 8, page 70 of Maps, in the office of the Recorder of the County of Los Angeles.
DATED this 25th day of March, 1955 RICHARDS
PRESIDING JUDGE

Copied by Joyce, May 6, 1955; Cross Referenced by H. Blonstein 5/11/55
Delineated on C.F. 2397-5

Recorded in Book 47409 Page 230, O.R., April 6, 1955;#3912

COUNTY OF LOS ANGELES, Plaintiff, -vs- GEORGE W. NESBITT, JOHN DOE, AND JANE DOE, Defendants.

NO. 633 495
JUDGMENT
QUIETING TITLE

IT IS HEREBY ORDERED, ADJUDGED, AND DECREED that the plaintiff, County of Los Angeles, have judgment as prayed for in its complaint herein against the defendant, George W. Nesbitt, and that all adverse claims of defendant are hereby adjudged and decreed to be invalid and groundless; and that plaintiff be and it is hereby decreed and adjudged to be the true and lawful owner of the land described in the complaint and hereinafter described; and that its title thereto is adjudged to be quieted against all claims, demands or pretensions of defendant; and that he is hereby forever enjoined and barred from setting up any claim thereto or for any part thereof. Said premises are situate in the County of Los Angeles, State of California, and are described as follows:

Lot 1669, Tract No. 6170, in the City of Los Angeles, County of Los Angeles, State of California, as ;shown on map recorded in Book 76, pages 41 to 43 inclusive, of maps, in the office of the Recorder of said County.

DATED this 14th day of October, 1954

ARNOLD PRAEGER
JUDGE

Copied by Joyce, May 9, 1955;Cross Referenced by H. Blonstein 5/13/55
Delineated on M.B. 76-42

Torrens Doc. No. 5212-X, Entered on Cert.3AS-130381; April 7, 1955
Recorded in Book 47418 Page 396, O.R., April 7, 1955;#3535

COUNTY OF LOS ANGELES, Plaintiff, -vs- GLENDALE AERIE NO. 2188,F.O.E., Defendants.

NO. 629 780
FINAL ORDER OF CONDEMNATION

NOW THEREFORE IT IS ORDERED, ADJUDGED AND DECREED that the real property described in said complaint as Parcel 4, together with any and all improvements thereon; be and the same is hereby condemned as prayed for, and that the plaintiff COUNTY OF LOS ANGELES does hereby take and acquire the fee simple title in and to said property for public purposes, namely, for the construction and maintenance thereon of public buildings and all uses incidental thereto, and for any public use authorized by law, said property being located in the County of Los Angeles, State of California, and being more particularly described as follows:

PARCEL 4:

The Northerly 25 feet of Lot 7, Block 21, The Town of Glendale, in the City of Glendale, County of Los Angeles, State of California, as shown on map recorded in Book 21, page 96 of Miscellaneous Records, in the office of the Recorder of said county.

Except therefrom the Easterly 2 feet thereof, as conveyed to the City of Glendale by deed recorded February 4, 1924 in Book 3065, page 27 of Official Records, in the office of the Recorder of said county.

Lot 9 and the Southerly 25 feet of Lot 7, in Block 21, The Town of Glendale, in the City of Glendale, County of Los Angeles, State of California, as shown on map recorded in Book 21, page 96 of Miscellaneous Records, in the office of the Recorder of said county.

Except therefrom a strip of land of a uniform width of 2 feet lying adjacent to and contiguous with the northwesterly line of Glendale Avenue, as deeded to The City of Glendale. Said land is registered under the provisions of the land Title Law; last certificate numbered 2AZ-124665.

IT IS FURTHER ORDERED that all taxes, current and delinquent, and all penalties and costs, on said parcel of real property shall be canceled as of the date of the interlocutory judgment heretofore made and entered herein, being March 11, 1955.

IT IS FURTHER ORDERED AND ADJUDGED that the Registrar of Titles of Los Angeles County, State of California, be, and she is hereby authorized and directed, upon the filing for registration of a certified copy of this final order of condemnation and interlocutory judgment , to cancel Certificate of Title Number 2AZ-124665 and issue in lieu thereof a new certificate of title in the name of the plaintiff COUNTY OF LOS ANGELES as to that portion of Parcel 4 described in the complaint herein as Lot 9 and the Southerly 25 feet of Lot 7, in Block 21 The Town of Glendale, in the City of Glendale, County of Los Angeles, State of California, as shown on map recorded in Book 21, page 96 of Miscellaneous Records, in the office of the Recorder of said County.

Except therefrom a strip of land of a uniform width of 2 feet lying adjacent to and contiguous with the northwesterly line of Glendale Avenue, as deeded to The City of Glendale.

DATED: March 30, 1955 RICHARDS

JUDGE OF THE SUPERIOR COURT

Copied by Joyce, May 10, 1955; Cross Referenced by H. Blonstein 5/12/55
Delineated on M.R. 21-96

Recorded in Book 47324 Page 260, O.R., March 29, 1955; #3419
Grantor: Elmer Wood and Eunice Wood, h/w
Grantee: County ofLos Angeles
Nature of Conveyance: Easement
Date of Conveyance: February 19, 1955
Granted for: Avenue G
Search No. 16-18 71-2,12-2
Description: The northerly 40 feet of the northeast quarter of the northwest quarter of Section 5, Township 7 North, Range 13 West, S. B. B. & M.

Except the southerly 10 feet of the westerly 130 feet thereof.
To be known as Avenue G.

Accepted by County of Los Angeles, March 23, 1955
Copied by Fumi, May 11, 1955; Cross Referenced by H. Blonstein 5/13/55
Delineated on C.S. B-831-4

Recorded in Book 47324 Page 222, O.R., March 29, 1955; #3409
Grantor: Department of Veterans Affairs of the State of California and Raymond H. Krueger and Frances M. Krueger
Grantee: County of Los Angeles
Nature of Conveyance: Easement
Date of Conveyance: February 8, 1955
Granted for: Avenue G
Search No. 16-2 71-2,13-3
Description: The southerly 40 feet of the southeast quarter of Section 32, Township 8 North, Range 13 West, S.B.B.&M.

EXCEPTING therefrom the easterly 30 feet thereof.
To be known as AVENUE G.

Accepted by County of Los Angeles, March 23, 1955
Copied by Fumi, May 11, 1955; Cross Referenced by H. Blonstein 5/13/55
Delineated on C.S. B-831-4

Recorded in Book 47324 Page 252, O.R., March 29, 1955; #3415
Grantor: Arthur J. Bernard and Eva Bernard, h/w
Grantee: County of Los Angeles
Nature of Conveyance: Easement
Date of Conveyance: February 24, 1955
Granted for: Avenue G
Search No. 16-3
Description: The southerly 40 feet of the west half of the southwest quarter of the southwest quarter of Section 33, Township 8 North, Range 13 West, S.B.B.&M.
EXCEPTING therefrom the westerly 30 feet thereof.
To be known as Avenue G.
Accepted by County of Los Angeles, March 23, 1955
Copied by Fumi, May 11, 1955; Cross Referenced by H. Blonstein 5/13/55
Delineated on C. S. B-831-4

Recorded in Book 47324 Page 254, O.R., March 29, 1955; #3416
Grantor: W. Frank Laughlin and Fern Laughlin, h/w and Irene Edens and J. F. Edens, who acquired title as Joe F. Edens, w/h
Grantee: County of Los Angeles
Nature of Conveyance: Easement
Date of Conveyance: February 14, 1955
Granted for: Avenue G
Search No. 16-5
Description: The southerly 40 feet of the west half of the southeast quarter of the southwest quarter of Section 33, Township 8 North, Range 13 West, S.B.B.&M.
To be known as Avenue G.
Accepted by County of Los Angeles, March 23, 1955
Copied by Fumi, May 11, 1955; Cross Referenced by H. Blonstein 5/13/55
Delineated on C. S. B-831-4

Recorded in Book 47282 Page 379, O.R., March 24, 1955; #2616
Grantor: Hollywood Bowl Association, Inc.,
Grantee: County of Los Angeles
Nature of Conveyance: Grant Deed
Date of Conveyance: March 9, 1955 (Notarized date)
Granted for: Hollywood Bowl
Description: Lot 10, Tract No. 7742 as recorded in Book 95, pages 20 and 21 of Maps, in the office of the Recorder of the County of Los Angeles.
Accepted by County of Los Angeles, March 22, 1955
Copied by Fumi, May 11, 1955; Cross referenced by H. Blonstein 5/13/55
Delineated on M.B. 95-21

Recorded in Book 47324 Page 258, O.R., March 29, 1955; #3418
Grantor: Alex Finkenstein and Helen L. Finkenstein, h/w
Grantee: County of Los Angeles
Nature of Conveyance: Easement
Date of Conveyance: March 3, 1955
Granted for: Avenue G 70th Street West
Search No. 16-9 8-15
Description: PARCEL A:
The southerly 40 feet of the southwest quarter of the southwest quarter of the southwest quarter of Section 34, Township 8 North, Range 13 West, S.B.B.&M.
EXCEPTING therefrom the westerly 30 feet thereof.
PARCEL B:
The easterly 10 feet of the westerly 40 feet of the southwest quarter of the southwest quarter of the southwest quarter

of above mentioned section.
EXCEPTING from said easterly 10 feet the southerly 40 feet thereof.
Above described Parcel A to be known as Avenue G.
Above described Parcel B to be known as 70th Street West.
Accepted by County of Los Angeles, March 23, 1955
Copied by Fumi, May 11, 1955; Cross Referenced by H. Blonstein 5/13/55
Delineated on C.S. B-831-4 (par. A.)
C.S. B-389 (par. B)

Recorded in Book 47190 Page 422, O.R., March 15, 1955; #4519
Grantor: Charles Hitch and Irene Hitch, h/w
Grantee: County of Los Angeles
Nature of Conveyance: Easement
Date of Conveyance: February 14, 1955
Granted for: Avenue G
Search No. 16-6 71-A, B-3
Description: The southerly 40 feet of the east half of the southeast quarter of the southwest quarter of Section 33, Township 8 North, Range 13 West, S.B.B.&M.
To be known as Avenue G.
Accepted by County of Los Angeles, March 11, 1955
Copied by Fumi, May 11, 1955; Cross Referenced by H. Blonstein 5/13/55
Delineated on C.S. B-831-4

Recorded in Book 47190 Page 424, O.R., March 15, 1955; #4520
Grantor: Pedro Lizarraga and Raimunda Lizarraga, h/w
Grantee: County of Los Angeles
Nature of Conveyance: Easement
Date of Conveyance: February 8, 1955
Granted for: Avenue G.
Search No. 16-1 71-A, B-3
Description: The southerly 40 feet of the southwest quarter of Section 32, Township 8 North, Range 13 West, S.B.B.&M.
To be known as Avenue G.
Accepted by County of Los Angeles, March 11, 1955
Copied by Fumi, May 11, 1955; Cross Referenced by H. Blonstein 5/13/55
Delineated on C.S. B-831-4

Recorded in Book 47429 Page 415, O.R., April 8, 1955; #1016
Grantor: County of Los Angeles
Grantee: Ernest L. and Eva Mae Zilling, h/w, j/ts
Nature of Conveyance: Grant Deed
Date of Conveyance: June 9, 1953
Granted for: (Purpose not stated)
Description: Lot 25, Block 1, Tract No. 2431, in the City of Los Angeles, County of Los Angeles, State of California, as shown on map recorded in Book 23, Pages 146 and 147 of Maps, in the office of the Recorder of said County.
SUBJECT TO AND BUYER TO ASSUME:
1. All taxes, interest, penalties and assessments of record, if any.
2. Conditions, restrictions, reservations and rights of way of record, if any.
Accepted by
Copied by Fumi, May 12, 1955; Cross Referenced by H. Blonstein 5/13/55
Delineated on M.B. 23-146-147

Recorded in Book 47248 Page 215, O.R., March 21, 1955; #3623

AFFIDAVIT

Robert Barclay, being duly sworn, deposes and says:

That he is the Surveyor under whose supervision were made the survey and maps of Tract No. 18438 (County of Los Angeles), as recorded February 9, 1955, in Map Book 546, pages 24, 25 and 26, and that due to clerical inaccuracy in the preparation of said map the following errors appear thereon:

In Map Book 546, page 26, the distance 490 feet, tie distance from the intersection of the center lines of Orangethorpe Avenue and Woodruff Avenue, should have been arrowed to the intersection of the center lines of Edgefield Street and Woodruff Avenue.

The bearing shown as North 89 44'08" ___ on the westerly prolongation of the southerly line of Lot 105, said Tract No. 18438, should have been shown as North 89 44'08" East.

Dated March 11, 1955

s/ Robert Barclay
L.S. 2521

Copied by Willett May 13, 1955; Cross Referenced by H. Blonstein 5/18/55
Delineated on M.B. 546-26

Recorded in Book 47168 Page 406, O.R., March 11, 1955; #4204

AFFIDAVIT

Cecil O. Cooley, being duly sworn, deposes and says:

That he is the Licensed Surveyor under whose supervision were made the survey and map of Tract No. 20594 (County of Los Angeles) as recorded November 4, 1954, in Map Book 535, pages 6 & 7, and that due to clerical inaccuracy in the preparation of said map the following errors appear thereon:

In Lot 80, the angle shown as 119-58-24 should have been shown as 119-42-42, and the distance shown as 31.41 should have been shown as 31.34.

Dated January 24, 1955

s/C. O. Cooley

Copied by Willett May 13, 1955; Cross Referenced by H. Blonstein 5/18/55
Delineated on M.B. 535-7

Recorded in Book 47487 Page 215, O.R., April 14, 1955; #2869
Grantor: County of Los Angeles
Grantee: Owners of Record
Nature of Conveyance: Quitclaim Deed
Date of Conveyance: April 5, 1955
Granted for: (Purpose not stated)
Description: All right, title, and interest acquired by deed recorded in Book 6678, page 217 of Deeds, in the office of the Recorder of the County of Los Angeles in and to the real property in the County of Los Angeles, State of California, which lies within the boundaries of Tract No. 18438 as shown on map recorded in Book 546, pages 24, 25 and 26 of Maps, in the office of said recorder.
Copied by Fumi, May 16, 1955; Cross Referenced by H. Blonstein 5/18/55
Delineated on Not Referenced

Recorded in Book 47436 Page 8, O.R., April 8, 1955; #4012

IN RE VACATION OF ALLEY IN TRACT NO. 16086, ROAD DIVISION NO. 106: CONTINUED HEARING, AND ORDER VACATING THE SAID ALLEY WITH REVISED DESCRIPTION. April 5, 1955

This being the time set for continued hearing on the petition of Max M. Shapiro, et al., for the vacation and abandonment of a portion of alley in Tract No. 16086, Road Division No. 106, said matter is called up.

The written protest of Aircraft Stamping Company by J.P. Strutzel, Partner, is presented. Roscoe R. Hess protests, in behalf of Paul Vukich, Jr. and Margaret Vukich, against the closing of the alley that runs east and west on the ground that it constitutes a detriment to the land east of the alley by taking away access to the alley from Chico eastward. Mr. Hess questions Mr. Francis H. Sullivan, Right of Way Agent, Board of Supervisors Department, and also interrogates Mrs. Vukich, introducing four pictures as part of the evidence in the case, and Mr. John P. Strutzel, protestant.

And the matter having been duly considered, on motion of Supervisor Legg, unanimously carried, it is hereby found that the said petition is true, that ten of the petitioners are freeholders in Road District No. 1 and taxable therein for road purposes, that at least two of the petitioners are residents of the said road district, and that said alley, with revised boundaries, as recommended by Mr. Sullivan, is unnecessary for present or prospective public use; and it is therefore ordered that the said petition be granted in accordance with the recommendation of Mr. Sullivan as to revised boundaries, to wit, deletion of that portion of the said alley lying southerly of the southerly line of Lot 5 common to the northerly line, and that the following described alley situate, lying and being in the County of Los Angeles, State of California, be and the same is hereby vacated and abandoned, to wit:

That portion of that certain Alley shown on and dedicated by map of Tract No. 16086 recorded in Book 366, pages 38 and 39 of Maps, in the office of the Recorder of the County of Los Angeles, which lies northerly of the northerly line (and its easterly prolongation) of Lot 6, said tract.

Adopted by the Board of Supervisors of the County of Los Angeles, State of California, on April 5, 1955.

Copied by Fumi, May 17, 1955; Cross Referenced by H. Blonstein 5/18/55

Delineated on M. B. 366-39

Recorded in Book 47410 Page 62, O.R., April 6, 1955; #4202

IN REVACATION OF PORTION OF LA BREA AVENUE (FORMERLY ORANGE DRIVE), ROAD DIVISION NO. 203. April 5, 1955

On motion of Supervisor Hahn, unanimously carried, it is ordered that the following resolution be and the same is hereby adopted:

WHEREAS, it is hereby determined and declared that the following described portion of La Brea Avenue (formerly Orange Drive), Road Division No. 203, situate, lying and being the County of Los Angeles, State of California, is no longer necessary to public convenience and is unnecessary for present or prospective public use:

NOW THEREFORE, BE IT RESOLVED AND ORDERED, that the said portion of the said highway be and the same is hereby vacated and abandoned, to wit:

That portion of La Brea Avenue, formerly Orange Drive, as shown on and dedicated by map of Tract No. 9676, recorded in Book 167, pages 1 to 4 inclusive, of Maps, in the office of the Recorder of the County of Los Angeles, which lies southeasterly of the following described line:

Beginning at the most westerly corner of Lot 20, said tract; thence northerly along the straight line in the westerly boundary of said lot, and the northerly prolongation of said straight line to the beginning of a curve concave to the southeast, having a radius of 30 feet, tangent to said northerly prolongation and tangent to the westerly prolongation of the northerly line of Lot 22, said tract; thence northeasterly along said curve to said westerly prolongation; thence easterly along said westerly prolongation to the most northerly corner of said Lot 22.

The vacation herein authorized is authorized subject to the reservation of rights as prescribed in Section 959.1 of the Streets and Highways Code of the State of California.

Adopted by the Board of Supervisors of the County of Los Angeles State of a California, April 5, 1955.
Copied by Fumi, May 17, 1955; Cross Referenced by H. Blonstein 5/25/55
Delineated on M.B. 167-3

Recorded in Book 47410 Page 64, O.R., April 6, 1955; #4203
IN RE VACATION OF FUTURE STREET IN TRACT)
NO. 13875, ROAD DIVISION NO. 110.) April 5, 1955

On motion of Supervisor Hahn, unanimously carried, it is ordered that the following resolution be and the same is hereby adopted:

WHEREAS, it is hereby determined and declared that that certain "Future Street" in Tract No. 13875, Road Division No. 110, situate, lying and being in the County of Los Angeles, State of California, is no longer necessary to public convenience and it is unnecessary for present or prospective public use:

NOW, THEREFORE, BE IT RESOLVED AND ORDERED, that the said highway be and the same is hereby vacated and abandoned, to wit:

That certain "Future Street" lying within Lot 22, Tract No. 13875, as shown on map recorded in Book 284, pages 41 and 42, of Maps, in the office of the Recorder of the County of Los Angeles.

Excepting therefrom that portion thereof which lies within the westerly 30 feet of said Lot 22.

BE IT FURTHER RESOLVED AND ORDERED, that a certified copy of this resolution be recorded in the office of the County Recorder.

Adopted by the Board of Supervisors of the County of Los Angeles State of California, April 5, 1955;
Copied by Fumi, May 17, 1955; Cross Referenced by H. Blonstein 5/25/55
Delineated on M.B. 284-2

S&E 707

Recorded in Book 47590 Page 318, O.R., April 26, 1955; #2027
Grantor: County of Los Angeles
Grantee: Anna K. Roth, an unmarried woman
Nature of Conveyance: Quitclaim Deed
Date of Conveyance: April 5, 1955
Granted for: (Purpose not stated)
Description: All that real property in the City of Compton, County of Los Angeles, State of California, described as follows, to wit:
That portion of the north half of Lot 10, Block 2, Tract No. 6468, as shown on map recorded in Book 100 pages 73 to 76 inclusive of Maps, in the office of the Recorder of the County of Los Angeles, which lies easterly of the following described line:

Beginning at a point in the southerly line of said lot distant easterly thereon 54.34 feet from the southwesterly corner of aaid lot; thence northerly in a direct line 50.02 feet to a point in the northerly line of said lot distant easterly thereon 53.88 feet from the northwesterly corner of said lot.

Copied by Fumi, May 20, 1955; Cross Referenced by H. Blonstein 5/25/55
Delineated on M.B. 100-74

Recorded in Book 47569 Page 391, O.R., April 22, 1955;# 4701

COUNTY OF LOS ANGELES, Plaintiff,
-vs-
GOTTLOB J. FISCHER, et al., Defendants.

NO.640 516
FINAL ORDER OF CONDEMNATION
(SOUTH STREET 5)

NOW, THEREFORE, IT IS HEREBY ORDERED, ADJUDGED AND DECREED: That the real property heretofore referred to and described as Parcel 5-9 be and the same is condemned as prayed, and the plaintiff, COUNTY OF LOS ANGELES, shall and by this judgment does take and acquire an easement in, upon, over, and across Parcel 5-9 for public road and highway purposes; SUBJECT TO the interests of the defendants, SOUTHERN CALIFORNIA EDISON COMPANY and its Trustees, HARRIS TRUST AND SAVINGS BANK and SECURITY-FIRST NATIONAL BANK OF LOS ANGELES.

Said real property ismore particularly described as follows:
PARCEL 5-9:

The northerly 20 feet of the westerly 154 feet of the easterly 1130 feet of Lot 1, Block 35, California Cooperative Colony Tract, as shown on map recorded in Book 21, pages 15 and 16, of Miscellaneous Records, in the office of the Recorder of the County of Los Angeles.

DATED this 11th day of April, 1955; RICHARDS
PRESIDING JUDGE

Copied by Joyce, May 23, 1955; Cross Referenced by Ehmes 1-23-56
DElineated on C.F. 2430

Torrens Doc. No. 6040-X, Entered on Cert. 3AH-126989; April 22, 1955
Recorded in Book 47570 Page 354, O.R., April 22, 1955;#4700

COUNTY OF LOS ANGELES, Plaintiff,
-vs-
GEORGE D. FERRERO, et al., Defendants.

NO. 630 417
FINAL ORDER OF CONDEMNATION
(VALLEY BOULEVARD 18)

NOW, THEREFORE, IT IS HEREBY ORDERED, ADJUDGED AND DECREED: That the real property heretofore referred to and described as Parcel 18-25, be and the same is condemned as prayed, and the plaintiff, COUNTY OF LOS ANGELES, shall and by this judgment does take and acquire an easement in, upon, over, and across Parcel

18-25 for public road and highway purposes.

Said real property is more particularly described as follows:

PARCEL 18-25 (Affects registered land):

That portion of Lot 15, Tract No. 6271, as shown on map recorded in Book 106, page 84, of Maps, in the office of the Recorder of the County of Los Angeles, within the following described boundaries:

Beginning at the most southerly corner of said lot; thence North 53°06'05" West along the southwesterly line of said lot a distance of 12.04 feet to a point, said point being the beginning of a curve concave to the south and having a radius of 2240 feet, a radial of said curve to said point bears North 6°25'56" East; thence easterly along said curve 13.63 feet to a point in the southeasterly line of said lot distant northeasterly thereon 6.88 feet from said most southerly corner, a radial of said curve to said last mentioned point bears North 6°46'51" East; thence South 34° 41'00" West 6.88 feet to the point of beginning.

The Registrar of Titles of the County of Los Angeles, State of California, is hereby authorized and directed, upon the filing for registration of a certified copy of the interlocutory judgment and final order of condemnation, to enter a memorial thereof on Certificate of Title No. OW-22206 as to Parcel 18-25, and/or any subsequent certificate covering said property.

DATED this 15th day of April, 1955. RICHARDS
PRESIDING JUDGE

Copied by Joyce, May 24, 1955; Cross Referenced by H. Blonstein 5/25/55
Delineated on C.F. 2421

Recorded in Book 47569 Page 350, O.R., April 22, 1955; #4702

COUNTY OF LOS ANGELES, Plaintiff,
-vs-
JAMES HAWKINS, et al., Defendants.

NO. 635 039
FINAL ORDER OF CONDEMNATION
(IMPERIAL HIGHWAY 28)

NOW, THEREFORE, IT IS HEREBY ORDERED, ADJUDGED AND DECREED: That the real properties heretofore referred to and described as Parcels 28-27 and 28-41, be and the same are condemned as prayed, and the plaintiff, COUNTY OF LOS ANGELES, shall and by this judgment does take and acquire an easement in, upon, over, and across Parcels 28-27 and 28-41 for public road and highway purposes.

Said real properties are more particularly described as follows:

PARCEL 28-27:

Lot 27, Block 14, Tract No. 5018, Sheet Two, as shown on map recorded in Book 54, page 21 of Maps, in the office of the Recorder of the County of Los Angeles, and that portion of Lot 28, said Block, which lies within the northerly 25 feet of said block.

PARCEL 28-41:

The northerly 25 feet of the west half of Lot 4, Rico Acres, as shown on map recorded in Book 13, page 82 of Maps, in the office of the Recorder of the County of Los Angeles.

DATED THIS 13 day of April, 1955 RICHARDS
PRESIDING JUDGE

COPIED BY Joyce, May 24, 1955; Cross Referenced by H. Blonstein 5/25/55
Delineated on C.F. 2397-3

Recorded in Book 47569 Page 378, O.R., April 22, 1955; #4703

COUNTY OF LOS ANGELES, Plaintiff,
-vs-
ALICE M. UEDA, et al., Defendants.

NO. 635 518
FINAL ORDER OF CONDEMNATION
(LOMITA BOULEVARD 8)

NOW THEREFORE, IT IS HEREBY ORDERED, ADJUDGED AND DECREED: That the real properties heretofore referred to and described

S&E 707

as Parcels 8--15 and 8-32,be and the same are condemned as prayed, and the plaintiff, COUNTY OF LOS ANGELES, shall and by this judgment does take and acquire an easement in,upon,over,and across Parcels 8-15 and 8-32, for public road and highway purposes,SUBJECT TO the interests of the defendant,NARBONNE RANCH WATERCOMPANY NO.1. SAID real properties are more particularly described as follows:

PARCEL 8-15:

PARCEL A: That portion of Lot 1, Tract No. 222, as shown on map recorded in Book 13, page 177, of Maps, in the office of the Recorder of the County of Los Angeles, within a strip of land 88 feet wide lying 44 feet on each side of the following described center line:

Beginning at the intersection of the center line of Eshelman Avenue, 50 feet wide, as shown on map of Tract No. 15,recorded in Book 12, page 189, of said Maps, with a line parallel with and 19 feet northeasterly, measured at right angles, from the center line of Lomita Boulevard(formerly Wilmington & Salt Works Road)50 feet wide, as shown on said last mentioned map; thence South 62°37'55" East along said parallel line 416.56 feet; thence South 60°28'00" East to a point in the center line of Walnut Street(40 feet wide) as shown on first above mentioned map, said point being North 0° 08'20"East along last mentioned center line 2.30 feet from its intersection with said center line of Lomita Boulevard.

PARCEL B: That portion of above mentioned lot, within the following described boundaries:

Beginning at the intersection of the northeasterly line of above described Parcel A with the easterly line of said lot, thence northerly along said easterly line 30 feet; thence southwesterly in a direct line to a point in said northeasterly line, distant northwesterly thereon 30 feet from the point of beginning; thence southeasterly along said northeasterly line 30 feet to said point of beginning.

PARCEL 8-32:

PARCEL A: That portion of that certain parcel of land in Lot 21, Tract No. 241, as shown on map recorded in Book 13, page 200,of Maps, in the Office of the Recorder of the County of Los Angeles, described in deed to Frank P.Kretchmer et ux.,recorded as Document No. 2958, on May 5,1953, in Book 41648, Page 362, of Official Records,in the office of said recorder,within a strip of land 88 feet wide lying 44 feet on each side of the following described center line;

Beginning at the intersection of the center line of Eshelman Avenue,50 feet wide,as shown on said map, with a line parallel with and 19 feet northeasterly, measured at right angles, from the center line of Lomita Boulevard(formerly Wilmington & Salt Works Road) 50 feet wide, as shown on said map; thence South62°37'55"East along said parallel line 416.56 feet;thence South 60°28'00" East to a point in the Center line ofWalnut Street(40 feet wide)as shown on said map, said point being North 0°08'20" East along said last mentioned center line 2.30 feet from its intersection with said center line of Lomita Boulevard.

PARCEL B: That portion of above mentioned lot, within the following described boundaries:

Beginning at the intersection of the southwesterly line of above described Parcel A with the westerly line of above mentioned Walnut Street;thence northwesterly along said southwesterly line 30 feet; thence southeasterly in a direct line to a point in said westerly line distant southerly thereon 30 feet from the point of beginning; thence northerly along said westerly line 30 feet to said point of beginning.

DATED THIS 6th day of April, 1955

RICHARDS
Presiding Judge

Copied by Joyce, May 24, 1955;Cross Referenced by H. Blonstein 5/25/55
Delineated on C.F. 2422-2

Recorded in Book 47455 Page 110, O.R., April 12, 1955; #713
Grantor: David Valencia, a single man
Grantee: County of Los Angeles
Nature of Conveyance: Grant Deed
Date of Conveyance: February 17, 1955
Granted for: (Purpose not stated) Accpt.for: Mechanical Dept.
Shops and Garages
Search No.
Description: Lot 3 of Block "B" of the Transit Tract, as per map recorded in book 31 page 56 of Miscellaneous Records in the office of the County Recorder of said County. EXCEPT therefrom a strip of land 20 feet wide along Mission Road as condemned by the City of Los Angeles for widening of said street.

SUBJECT TO: 1. General and special taxes for the fiscal year 1954-55, second installment only.

2. Covenants, conditions, restrictions, reservations and easements of record, if any.

Accepted by the County of Los Angeles, April 5, 1955
Copied by Willett May 24, 1955; Cross Referenced by H. Blonstein 5/27/55
Delineated on M.R. 31-56

Recorded in Book 47464 Page 168, O.R., April 12, 1955; #4225
Grantor: Holy Redeemer Lutheran Church, Inc., who acquired title as Holy Redeemer Lutheran Church Incorporated of Bellflower
Grantee: County of Los Angeles
Nature of Conveyance: Easement
Date of Conveyance: January 11, 1955
Granted for: Blaine Avenue and Maplewood Avenue
Search No. 2 - 1 2 - 1 33-2-4
Description: Those portions of Lots 45 and 46, Tract No. 5084, as shown on map recorded in Book 54, pages 71 and 72, of Maps, in the office of the Recorder of the County of Los Angeles, within the following described boundaries: Beginning at the northeasterly corner of Lot 27, Tract No. 19281, as shown on map recorded in Book 490, pages 41 and 42, of said maps; thence northerly along a line parallel with and 30 feet westerly, measured at right angles from the center line of Blaine Avenue, as said center line is shown on said last mentioned map, a distance of 327.40 feet to the beginning of a curve concave to the southwest, having a radius of 40 feet, tangent to said parallel line and tangent to a line parallel with and 30 feet southwesterly, measured at right angles, from the center line of Maplewood Avenue, as said last mentioned center line is shown on said last mentioned map; thence northwesterly along said curve 42.18 feet to said last mentioned parallel line; thence northwesterly along said last mentioned parallel line 155.97 feet to the southeasterly line of Lot B, said Tract No. 5084; thence northeasterly along said southeasterly line to the southwesterly line of said Maplewood Ave.; thence southeasterly along said southwesterly line 182.17 feet to the westerly line of said Blaine Avenue; thence southerly along said westerly line 353.60 feet to the easterly prolongation of the northerly line of said Lot 27; thence westerly along said easterly prolongation to the point of beginning.

That portion of above described parcel of land which lies easterly of a line parallel with and 30 feet westerly, measured at right angles from the center line of Blaine Avenue, as said last mentioned center line is shown on said map of Tract No. 19281, is to be known as Blaine Avenue, and the remainder thereof is to be known as Maplewood Avenue.

Accepted by the County of Los Angeles, April 8, 1955
Copied by Willett May 24, 1955; Cross Referenced by H. Blonstein 5/27/55
Delineated on C.S. B-1649-6

Recorded in Book 47464 Page 118, O.R., April 12, 1955; #4227
Grantor: Earl R. Hays and Bertha V. Hays, h/w
Grantee: County of Los Angeles
Nature of Conveyance: Easement
Date of Conveyance: March 21, 1955
Granted for: Division Street
Search No. 11 - 5
Description: The westerly 40 feet of the north half of the southwest quarter of the southwest quarter of Section 26, Township 8 North, Range 12 West, S.B.B. & M.
To be known as DIVISION STREET.
Accepted by the County of Los Angeles, April 8, 1955
Copied by Willett May 24, 1955; Cross Referenced by H. Blonstein 5/27/55
Delineated on C.S. 8736-2

Recorded in Book 47464 Page 5, O.R., April 12, 1955; #4229
Grantor: Alex Oser and Margaret Esther Oser, h/w
Grantee: County of Los Angeles
Nature of Conveyance: Easement
Date of Conveyance: March 16, 1955
Granted for: Avenue G.
Search No. 16 - 16
Description: The southerly 40 feet of the east half of the southeast quarter of Section 34, Township 8 North, Range 13 West, S.B.B & M.
Excepting therefrom the easterly 30 feet thereof.
To be known as AVENUE G.
Accepted by the County of Los Angeles, April 8, 1955
Copied by Willett, May 24, 1955; Cross Referenced by H. Blonstein 5/27/55
Delineated on C.S. B-831-4

Recorded in Book 47464 Page 100, O.R., April 12, 1955; #4230
Grantor: Barbara N. Aznarez, also known as Barbara Aznarez and as Barbara Navarro Aznarez, a widow and Lilia Mabel Aznarez, also known as Lillian Mabel Aznarez, a single woman
Grantee: County of Los Angeles
Nature of Conveyance: Easement
Date of Conveyance: February 19, 1955
Granted for: Avenue G.
Search No. 16 - 19 and 20
Description: The northerly 40 feet of the northeast quarter of Section 5, Township 7 North, Range 13 West, S.B.B.& M.
Excepting therefrom the easterly 30 feet thereof.
To be known as AVENUE G.
Accepted by the County of Los Angeles April 8, 1955
Copied by Willett, May 24, 1955; Cross Referenced by H. Blonstein 5/27/55
Delineated on C.S. B-831-4

Recorded in Book 47464 Page 68 O.R., April 12, 1955; #4231
Grantor: P. G. Eliopulos
Grantee: County of Los Angeles
Nature of Conveyance: Easement
Date of Conveyance: February 1, 1955
Granted for: Avenue H
Search No. 14- 3 71-B-4
Description: The northerly 30 feet of the northwest quarter of Section 10, Township 7 North, Range 13 West, S.B.B. & M.
To be known as AVENUE H.
Accepted by the County of Los Angeles, April 8, 1955
Copied by Willett May 24, 1955; Cross Referenced by H. Blonstein 5/27/55
Delineated on C.S. B-831-4

~~Recorded in Book 47464 Page 65, O.R., April 12, 1955; #4232~~
~~Grantor: Palmdale Irrigation District~~
~~Grantee: County of Los Angeles~~
~~Nature of Conveyance: Easement~~ VOID
~~Date of Conveyance: March 11, 1955~~
~~Granted for: 30th Street East~~ 65-13-2+3
~~Search No. 12 - 1 to 16, incl.~~
~~Description: The easterly 50 feet of those certain parcels of land in the northeast quarter of Section 30, Township 6 North, Range 11 West, S.B.B. & M., shown as Parcels 8, 9, 24, 25, 40, 41, 56 and 57, on map filed in Book 61, page 25, of Record of Surveys, in the office of the Recorder of the County of Los Angeles.~~
~~Excepting therefrom that portion thereof within the northerly 40 feet of said certain parcel of land shown as Parcel 8.~~
~~To be known as 30th Street East. Conditions not copied.~~
~~Accepted by the County of Los Angeles, April 8, 1955~~
~~Copied by Willett May 24, 1955; Cross Referenced by~~
~~Delineated on~~

Recorded in Book 47464 Page 7, O.R., April 12, 1955; #4233
Grantor: John te Groen who acquired title as John Henry te Groen and Nina Mae te Groen
Grantee: County of Los Angeles
Nature of Conveyance: Easement
Date of Conveyance: March 7, 1955
Granted for: 30th Street East
Search No. 12 - 1
Description: The easterly 50 feet of that certain parcel of land in the northeast quarter of Section 30, Township 6 North, Range 11 West, S.B.B. & M., shown as Parcel 8, on map filed in Book 61, page 25, of Record of Surveys, in the office of the Recorder of the County of Los Angeles.
Excepting therefrom that portion thereof within the southerly 150 feet of said certain parcel of land.
Also excepting therefrom the northerly 40 feet thereof.
To be known as 30th Street East.
Accepted by the County of Los Angeles, April 8, 1955
Copied by Willett May 24, 1955; Cross Referenced by H. Blonstein 5/27/55
Delineated on R.S. 61-25

Recorded in Book 47464 Page 62, O.R., April 12, 1955; #4234
Grantor: Ellen Thomas, a widow
Grantee: County of Los Angeles
Nature of Conveyance: Easement
Date of Conveyance: March 15, 1955
Granted for: 30th Street East
Search No. 12- 14
Description: The easterly 50 feet of that certain parcel of land in the northeast quarter of Section 30, Township 6 North, Range 11 West, S.B.B. & M., shown as Parcel 56 on map filed in Book 61, page 25, of Record of Surveys, in the office of the Recorder of the County of Los Angeles.

Excepting therefrom that portion thereof within the southerly 150 feet of said certain parcel of land.

To be known as 30th Street East.
Accepted by the County of Los Angeles, April 8, 1955
Copied by Willett May 24, 1955; Cross Referenced by H. Blonstein 5/27/55
Delineated on R.S. 61-25

Recorded in Book 47464 Page 56, O.R., April 12, 1955; #4235
Grantor: Mary E. Cates, D. S. De Van and John D. Bicknell Bagg, as Trustees under that certain Declaration of Trust dated February 15, 1945 and recorded February 16, 1945 in Book 21674, page 250, official records, and amendments thereof recorded June 6, 1945 in Book 22084, page 16, Official records and July 9, 1953 in Book 42175, page 240, Official records.
Grantee: County of Los Angeles
Nature of Conveyance: Easement
Date of Conveyance: March 21, 1955
Granted for: McKinley Avenue & 139th Street
Search No. 3 - 1 1 - 1
Description: Parcel A. That portion of Lot 1, Fractional Section 17, Township 3 South, Range 13 West, S.B.B. & M., within a strip of land 55 feet wide, 25 feet on the east side of and 30 feet on the west side of the following described line:

Beginning at the intersection of the center line of Rosecrans Avenue (formerly Compton and Santa Monica Road), 60 feet wide, as shown on map of Gardena Heights, recorded in Book 11, page 164, of Maps, in the office of the Recorder of the County of Los Angeles, with the center line of McKinley Avenue, 59.24 feet wide, as shown on said Map, for the purposes of this description said center line of Rosecrans Avenue bears South 86°53'30" West; thence North 11°02'15" West 369.39 feet to the beginning of a curve concave to the east, tangent to said last mentioned course and having a radius of 1000 feet; thence northerly along said curve 61.21 feet; thence North 7°31'50" West 714.46 feet to the intersection of a line parallel with and 30 feet easterly, measured at right angles, from the straight line in the easterly boundary of Lot 34, Tract No. 9295, as shown on map recorded in Book 132, pages 67, 68 and 69, of said Maps, with the southerly line of said tract.

Excepting therefrom that portion thereof within the northerly 30 feet of said Lot 1.

Parcel B. That portion of above mentioned Lot 1, within the following described boundaries:

Beginning at the intersection of the westerly line of above described Parcel A with the southerly line of the northerly 30 feet of said Lot 1; thence southerly along said westerly line to the beginning of a curve concave to the southwest, tangent to said westerly line, tangent to said southerly line and having a radius of 15 feet; thence northwesterly along said curve to said southerly line; thence easterly along said southerly line to the point ob beginning.

Parcel C.
That portion of above mentioned Lot 1, within the following described boundaries:
Beginning at the intersection of the northerly line of above mentioned Rosecrans Avenue, with the westerly line of above described Parcel A; thence westerly along said northerly line to the beginning of a curve concave to the northwest, tangent to said westerly line, tangent to said northerly line and having a radius of 15 feet; thence northeasterly along said curve to said westerly line; thence southerly along said westerly line to the point of beginning.
Parcel D.
That portion of above mentioned Lot 1, within a strip of land 30 feet wide the northerly line of which is described as follows:
Beginning at the intersection of a line parallel with and 30 feet easterly, measured at right angles, from the straight line in the easterly boundary of above mentioned Lot 34, with the southerly line of above mentioned Tract No. 9295; thence South 89°36'10" West along said southerly line 115.00 feet.
Excepting from above described 55 foot strip of land and above described 30 foot strip of land those portions thereof which lie easterly of the westerly line of that certain 100 foot strip of land described in deed to The City of Los Angeles recorded in Book 8097, page 346, of Official Records, in the office of above mentioned recorder.
To be known as McKinley Avenue & 139th Street.
Accepted by the County of Los Angeles April 8, 1955
Copied by Willett May 24, 1955; Cross Referenced by H. Blonstein 5/31/55
Delineated on C.S. B-1649-9

Recorded in Book 47464 Page 9, O.R., April 12, 1955; #4236
Grantor: Mary E. Cates, D. S. De Van and John D. Bicknell Bagg, as Trustees under that certain declaration of Trust dated February 15, 1945 and recorded February 16, 1945 in Book 21674 page 250 Official Records and amendments thereof recorded June 6, 1945 in Book 22084, page 16, Official Records and July 9, 1953 in Book 42175, page 240, Official records.
Grantee: County of Los Angeles
Nature of Conveyance: Easement
Date of Conveyance: March 21, 1955
Granted for: 139th Street
Search No. 1 - 3
Description: Parcel 1-3. That portion of the northerly 30 feet of Lot 1, Fractional Section 17, Township 3 South, Range 13 West, S.B.B. & M., within a strip of land 30 feet wide the northerly line of which is described as follows:
Beginning at the intersection of a line parallel with and 30 feet easterly, measured at right angles, from the straight line in the easterly boundary of Lot 34, Tract No. 9295, as shown on map recorded in Book 132, pages 67, 68 and 69 of Maps in the office of the Recorder of the County of Los Angeles, with the southerly line of said tract; thence North 89°36'10" East along said southerly line 115.79 feet.
Excepting therefrom that portion thereof within that certain 100 foot strip of land described in deed to The City of Los Angeles, recorded in Book 8097, page 346, of Official Records, in the office of said recorder.
To be known as 139th Street.
Accepted by the County of Los Angeles, April 8, 1955
Copied by Willett May 25, 1955; Cross Referenced by H. Blonstein 5/31/55
Delineated on C.S. B-1649-9

Torrens Doc. 4657-X, Entered on Cert. 1AX-116103, March 29, 1955
Grantor: Kathleen W. Delbridge, a married woman, Isabel Gertrude Campbell, a married woman, Ross G. White, a married man, and Frank Russell White, a married man, each an undivided 1/4 interest as his or her separate property.
Grantee: County of Los Angeles
Nature of Conveyance: Easement
Date of Conveyance: February 10, 1955
Granted for: Division Street
Search No. 11 - 15 70-a-13
Description: The easterly 40 feet of the northeast quarter of Section 27, Township 8 North, Range 12 West, S.B.B.&M. Excepting therefrom that portion thereof which lies within the northerly 40 feet of said section.
To be known as Division Street.
Accepted by the County of Los Angeles March 23, 1955
Copied by Willett May 25, 1955; Cross Referenced by H. Blonstein 5/27/55
Delineated on C.S. 8736-2

Recorded in Book 47319 Page 344, O.R., March 29, 1955; #782
Grantor: Maria Hernandez, an unmarried woman
Grantee: County of Los Angeles
Nature of Conveyance: Grant Deed
Date of Conveyance: February 9, 1955
Granted for: (Purpose not stated) Accpt. for: Mechanical Dept. Shops & Garages
Search No.
Description: Lot 14 and the southwesterly five feet of Lot 15 in Block "B" of the Transit Tract, as per map recorded in book 31 page 56 of Miscellaneous Records in the office of the County Recorder of said County.
EXCEPT therefrom the northerly 20 feet thereof condemned by the City of Los Angeles for widening Mission Road.
SUBJECT TO: 1. General and special taxes for the fiscal year 1954-55, second installment only.
2. Covenants, conditions, restrictions, reservations and easements of record, if any.
Accepted by the County of Los Angeles, March 22, 1955
Copied by Willett May 25, 1955; Cross Referenced by H. Blonstein 5/27/55
Delineated on M.R. 31-56

Recorded in Book 47476 Page 62, O.R., April 13, 1955; #3198
Grantor: Maria Navarette, a widow
Grantee: County of Los Angeles
Nature of Conveyance: Grant Deed
Date of Conveyance: March 28, 1955
Granted for: (Purpose not stated)
Search No.
Description: Lot 15, Block 79, Lordsburg Townsite, as shown on map recorded in Book 18, pages 9 to 14, inclusive, of Miscellaneous Records, in the office of the Recorder of said County.
Accepted by the County of Los Angeles April 12, 1955
Copied by Willett May 25, 1955; Cross Referenced by H. Blonstein 5/27/55
Delineated on M.R. 18-10

Recorded in Book 47579 Page 22, O.R., April 25, 1955; #2347

IN RE VACATION OF PORTION OF HILL STREET, ROAD DIVISION NO. 403: ORDER VACATING SAID HIGHWAY, AND RELATED ORDERS.) April 19, 1955

This being the time regularly set for hearing under resolution of intention adopted by this Board on March 22, 1955, in the matter of the proposed vacation of portion ofHill Street, Road Division No. 403, described as follows:

That portion of Hill Street 33 feet wide as shown on map of Tract No. 1892, recorded in Book 21, page 139, of Maps, in the office of the Recorder of the County of Los Angeles, which lies easterly of the southerly prolongation of the easterly line of Lot 69, Tract No. 18215, as shown on map recorded in Book 490, pages 33 to 36, inclusive, of said Maps;

and due notice of said hearing having been published and posted as required by law, said matter is called up. Francis A. Sullivan Senior Right of Way Agent, Chief Administrative Office, is sworn and testifies. The Board is addressed by Monsignor Edward Wade, Director of Cemeteries, in behalf of the Archbishop of the Diocese of Los Angeles, favoring said vacation, and by the following protestants: Dolores Mitchell, Julian C. Smith, C.K. Albright, Jim Hester and Lewis Crank; and the Board is further addressed by Clyde Mount.

Supervisor Chace makes a motion that the said portion of said highway be vacated, subject to the reservation of rights as prescribed in Section 959.1 of the streets and highways code.

A substitute motion to said motion of Supervisor Chace is made by Supervisor Hahn that the hearing be continued one week; and the following roll call is taken on said substitute motion: Ayes: Supervisors Hahn and Ford; Noes: Supervisors Chace, Jessup and Legg; whereupon said motion is declared lost, and the original motion made by Supervisor Chace is duly carried by the following vote, to wit: Ayes: Supervisors Hahn, Chace, Jessup and Legg; No: Supervisor Ford.

It is here by declared to be the finding of this Board, from the evidence submitted, that the above described portion of Hill Street, Road Division No. 403, is unnecessary for present or prospective public use.

On motion of Supervisor Chace, unanimously carried, it is ordered that the offer of Monsignor Wade to arrange with interested parties for an alternate route for a riding and hiking trail, be and the same is hereby accepted.

And on motion of Supervisor Chace, unanimously carried, it is ordered that the Department of Parks and Recreation be and it is hereby requested to make a further study of the subject area, with a view to determining a more suitable location for an equestrian trail and to furnish a report thereon to this Board as soon as possible.

Adopted by the Board of Supervisors of the County of Los Angeles, State of California, on April 19, 1955.

Copied by Fumi, May 26, 1955; Cross Referenced by H. Blonstein 6/1/55

Delineated on M.B. 21-139

Recorded in Book 47455 Page 114, O.R., April 12, 1955; #717
Grantor: Alice F. Arellano, a married woman, who acquired title as Alice F. Martinez, a single woman
Grantee: County of Los Angeles
Nature of Conveyance: Grant Deed
Date of Conveyance: February 15, 1955
Granted for: Road Department Administrative Center Site
Search No.
Description: Lot 1 in Block "J" of Flanagan Subdivision of Orange Slope Tract, as per map recorded in book 13 page 82 of Miscellaneous Records in the office of the County Recorder of said County.

ALSO the Southerly one-half of that portion of Biggy Street, adjoining said lot on the North and the Northerly one-half of that portion of the 20-foot alley adjoining said lot on the South as shown on map of said Tract.

SUBJECT TO: 1. General and special taxes for the fiscal year 1954-55, second installment only.

2. Covenants, conditions, restrictions, reservations and easements of record, if any.

Accepted by County of Los Angeles, April 5, 1955
Copied by Vera, May 26, 1955; Cross Referenced by H. Blonstein 6/1/55
Delineated on M.R. 13-82

Recorded in Book 47455 Page 117, O.R., April 12, 1955; #719
Grantor: Carmen G. Morales, a widow, and Joe A. Morales, a married man who acquired title as a single man.
Grantee: County of Los Angeles
Nature of Conveyance: Grant Deed
Date of Conveyance: February 14, 1955
Granted for: Road Department Administrative Center Site
Search No.
Description: Those portions of Lots 14 and 15, Block "H", Flanagan Subdivision of Orange Slope Tract, as per map recorded in book 13 page 82 of Miscellaneous Records in the office of the County Recorder of said County, described as beginning at a point in the Northerly line of said lot 14 distant Westerly thereon 83 feet from the Northeasterly corner of said lot, thence parallel with the Easterly line of said lots South 4° 12' 09" West a distance of 76.39 feet more or less to a point that is distant 54.86 feet measured along said parallel line from the Southerly line of Lot 16 in said block "H" and the Northeasterly corner of the land described in the deed to Felipe Griego and Refugio A. Griego recorded in Document 934 on 5/9/45 in Official Records of Book 21905 page 353, thence along the Northerly line of said land of Griego North 89° 58' 33" West a distance of 32.73 feet thence North 4° 40' 24" East a distance of 78.58 feet more or less to the Northeasterly line of said lot 14 thence Easterly along the Northerly line of said lot 14 a distance of 32 feet more or less to the point of beginning.

SUBJECT TO: 1. General and special taxes for the fiscal year 1954-55, second installment only.

2. Covenants, conditions, restrictions, reservations and easements of record, if any.

Accepted by County of Los Angeles, April 5, 1955
Copied by Vera, May 26, 1955; Cross Referenced by H. Blonstein 6/1/55
Delineated on M.R. 13-82

Recorded in Book 47456 Page 158, O.R., April 12, 1955; #868
Grantor: Paul T. Masarachia and Esther L. Massarachia, h/w
Grantee: County of Los Angeles
Nature of Conveyance: Grant Deed
Date of Conveyance: February 14, 1955
Granted for: Road Department Administrative Center Site
Search No.
Description: That part of Lot 10, Block "J", Flanagan Subdivision of Orange Slope Tract, as per map recorded in book 13 page 82 of Miscellaneous Records in the office of the County Recorder of said County, described as beginning at the northwest corner of said Lot 10 thence East along the North line thereof a distance of 125.2 feet to the Northeast corner thereof thence South along the East line of said lot a distance of 34 feet, thence West to a line parallel with the North line thereof a distance of 56 feet, thence Southwesterly to a point in the Westerly line of said lot a distance of 60 feet Southerly from the Northwest corner thereof, thence Northerly along the Westerly line of said lot a distance of 60 feet to the point of beginning.
SUBJECT TO: 1. General and special taxes for the fiscal year 1954-55, second installment only.
2. Covenants, conditions, restrictions, reservations and easements of record, if any.
Accepted by County of Los Angeles, April 5, 1955
Copied by Vera, May 26, 1955; Cross Referenced by H. Blonstein 6/1/55
Delineated on M.R. 13-82

Recorded in Book 47425 Page 102, O.R., April 7, 1955; #4344
Grantor: Southern California Edison Company, a corporation
Grantee: County of Los Angeles
Nature of Conveyance: Easement
Date of Conveyance: October 29, 1954
Granted for: Garfield Avenue
Search No. 11 - 14, 15
Description: PARCEL 1: That portion of Lot 1, Tract No. 7185, as per map recorded in Book 135, pages 65 to 80, inclusive, of Maps, in the office of the County Recorder of said County, described as:

Beginning at the most Easterly corner of said Lot 1; thence Southerly, along the most Easterly line of said lot, being also the Westerly line of Garfield Avenue, 60 feet wide, a distance of 1077.12 feet, more or less, to the Northeast corner of the property conveyed to Edison Securities Company by deed recorded on May 14, 1953, in Book 41720, page 22, of Official Records, in the office of said County Recorder; thence Westerly, along the Northerly line of the property so conveyed, 21.37 feet, more or less, to its intersection with a line that is parallel with and 20 feet Westerly, measured at right angles, from said Westerly line of Garfield Avenue; thence Northerly, along said parallel line, 1077.05 feet, more or less, to a point in the Northerly line of said Lot 1; thence Easterly, along said Northerly line, 21.40 feet, more or less, to the point of beginning.

PARCEL 2: The Easterly 20 feet of that portion of the Rancho San Antonio, in the County of Los Angeles, State of California, as per map recorded in Book 1, page 389 of Patents, in the office of the County Recorder of said County, described as follows:

Beginning at the intersection of the Northerly line of Gage Avenue, 60 feet wide, with the Westerly line of Garfield Avenue, 60 feet wide; thence Northeasterly, along said Westerly line,

S&E 707

267.13 feet; thence Westerly, parallel with said Northerly line of Gage Avenue, 348.4 feet; thence Southwesterly, parallel with said Westerly line of Garfield Avenue, 267.13 feet to the Northerly line of Gage Avenue; thence Easterly, along said Northerly line, 348.4 feet to the point of beginning. (Conditions not copied)
Accepted by County of Los Angeles, March 15, 1955
Copied by Vera, May 26, 1955; Cross Referenced by H. Blonstein 6/1/55
Delineated on C.F. 2381

Recorded in Book 47491 Page 306, O.R., April 14, 1955; #2786
Grantor: Community Methodist Church of Lanchaster
Grantee: County of Los Angeles
Nature of Conveyance: Easement
Date of Conveyance: September 2, 1954
Granted for: Avenue J-Del Sur Road.
Search No. 15 - 1 10-A-5
Description: Those portions of the southerly 10 feet of the northerly 40 feet of the northwest quarter of Section 22, Township 7 North, Range 12 West, S.B.B.& M., which lie within those certain parcels of land described in deeds to Community Methodist Church of Lancaster, recorded as Document Nos. 775, 776, and 777, on September 8, 1953, in Book 42636, page 436, Book 42644, page 80 and Book 42644, page 82, respectively, of Official Records, in the office of the Recorder of the County of Los Angeles.

To be known as AVENUE J-DEL SUR ROAD.
Accepted by County of Los Angeles, October 21, 1954
Copied by Vera, May 26, 1955; Cross Referenced by H. Blonstein 6/1/55
Delineated on C.S. B-831-3

Recorded in Book 47460 Page 294, O.R., April 12, 1955; #4186
Grantor: Bertram K. Walters
Grantee: County of Los Angeles
Nature of Conveyance: Easement
Date of Conveyance: May 13, 1953
Granted for: Davenport Road
Search No. 3 - 6 16-B-2
Description: That portion of that certain parcel of land in the east half of the northeast quarter of Section 31, Township 5 North, Range 14 West, S.B.B.& M., shown as Parcel 5 on map filed in Book 14, page 37, of Record of Surveys, in the office of the Recorder of the County of Los Angeles, within a strip of land 60 feet wide lying 30 feet on each side of the following described center line;

Beginning at the easterly terminus of that certain course, having a length of 698.11 feet in the center line of that certain strip of land 60 feet wide, described in deed to County of Los Angeles for Davenport Road, recorded in Book 6606, page 297, of Official Records, in the office of said recorder; thence South 89° 12' 40" East along the easterly prolongation of said certain course, 510.40 feet to the beginning of a curve concave to the south, tangent to said easterly prolongation, and having a radius of 2000 feet; thence easterly along said curve 732.46 feet; thence South 68° 13' 40" East 536.44 feet.

To be known as Davenport Road.

Reference is hereby made to County Surveyor's Map No. B-2296 Sheet 1 on file in the office of the Surveyor of the County of Los Angeles
Accepted by County of Los Angeles, April 8, 1955
Copied by Vera, May 26, 1955; Cross Referenced by H. Blonstein 6/1/55
Delineated on C.S. B-2296-1

Recorded in Book 47460 Page 297, O.R., April 12, 1955; #4187
Grantor: William A. Kohrman and Mildred J. Kohrman, h/w
Grantee: County of Los Angeles
Nature of Conveyance: Easement
Date of Conveyance: March 16, 1955
Granted for: Mandale Street
Search No. 1 - 1B 33-A-4
Description: That portion of that certain parcel of land in Lot 62, Tract No. 5084, as shown on map recorded in Book 54, pages 71 and 72, of Maps, in the office of the Recorder of the County of Los Angeles, described in deed to William A. Kohrman et ux, recorded as Document No. 1421, on October 20, 1954, in Book 45887, page 189, of Official Records, in the office of said recorder, within a strip of land 25 feet wide, the northeasterly and northerly lines of which are described as follows:

Beginning at a point in the northwesterly line of Ardis Avenue, 55 feet wide, as shown on map of Tract No. 13388, recorded in Book 360, page 11, of said Maps, distant southwesterly along said northwesterly line 147.00 feet from the southwesterly line of said last mentioned tract; thence northwesterly along a line parallel with said southwesterly line 602.76 feet; thence westerly in a direct line 58.56 feet to a point in the southerly prolongation of the easterly line of Clark Avenue, 80 feet wide, as shown on said last mentioned map, said last mentioned point being southerly along said southerly prolongation 201.64 feet from said southwesterly line.

The southwesterly and southerly lines of above described 25 foot strip of land shall be shortened at the angle point therein so as to terminate in their point of intersection.

To be known as Mandale Street.

Accepted by County of Los Angeles, April 8, 1955
Copied by Vera, May 26, 1955; Cross Referenced by H. Blonstein 6/1/55
Delineated on C. S. B-2493

Recorded in Book 47327 Page 357, O.R., March 29, 1955; #3190
Grantor: Nellie Faye Riordan
Grantee: County of Los Angeles
Nature of Conveyance: Easement
Date of Conveyance: February 9, 1955
Granted for: Mandale Street
Search No. 1 - 6 33-A-4
Description: The southwesterly 25 feet of that certain parcel of land in Lot 62, Tract No. 5084, as shown on map recorded in Book 54, pages 71 and 72, of Maps, in the office of the Recorder of the County of Los Angeles, described as Parcel 1 in deed to Nellie Faye Riordan, recorded as Document No. 308, on September 19, 1949, in Book 31023, page 156, of Official Records, in the office of said recorder.

To be known as Mandale Street.

Accepted by County of Los Angeles, March 23, 1955
Copied by Vera, May 26, 1955; Cross Referenced by H. Blonstein 6/1/55
Delineated on C. S. B-2493

S&E 707

Recorded in Book 47327 Page 411, O.R., March 29, 1955; #3191
Grantor: Orval A. Burke and Alice W. Burke, h/w
Grantee: County of Los Angeles
Nature of Conveyance: Easement
Date of Conveyance: February 9, 1955
Granted for: Mandale Street
Search No. 1 - 7 33-A-4
Description: The southwesterly 25 feet of that certain parcel of land in Lot 62, Tract No. 5084, as shown on map recorded in Book 54, pages 71 and 72, of Maps, in the office of the Recorder of the County of Los Angeles, described in deed to Orval A. Burke et ux, recorded as Document No. 1029 on July 29, 1952, in Book 39480, page 249, of Official Records, in the office of said recorder.
To be known as Mandale Street.
Accepted by County of Los Angeles, March 23, 1955
Copied by Vera, May 27, 1955; Cross Referenced by H. Blonstein 6/1/55
Delineated on C. S. B-2493

Recorded in Book 47327 Page 408, O.R., March 29, 1955; #3192
Grantor: Francis W. Todd and Edna L. Todd, h/w
Grantee: County of Los Angeles
Nature of Conveyance: Easement
Date of Conveyance: February 9, 1955
Granted for: Mandale Street
Search No. 1 - 8 and 9 33-A-4
Description: The southwesterly 25 feet of those certain parcels of land in Lot 62, Tract No. 5084, as shown on map recorded in Book 54, pages 71 and 72, of Maps, in the office of the Recorder of the County of Los Angeles, described in deeds to Francis W. Todd et ux, recorded as Document No. 2391 on October 11, 1949, in Book 31208, page 197, of Official Records, in the office of said recorder and recorded as Document No. 1097 on June 1, 1949, in Book 30210, page 319, of said Official Records.
Excepting therefrom that portion thereof within Ardis Avenue of record as same existed on October 4, 1954.
To be known as Mandale Street.
Accepted by County of Los Angeles, March 23, 1955
Copied by Vera, May 27, 1955; Cross Referenced by H. Blonstein 6/1/55
Delineated on C. S. B-2493

Recorded in Book 47327 Page 405, O.R., March 29, 1955; #3193
Grantor: Roy T. Doan and Myrtle E. Doan, h/w
Grantee: County of Los Angeles
Nature of Conveyance: Easement
Date of Conveyance: February 9, 1955
Granted for: Mandale Street
Search No. 1 - 10 33-A-4
Description: The northeasterly 25 feet of that certain parcel of land in Lot 62, Tract No. 5084, as shown on map recorded in Book 54, pages 71 and 72, of Maps, in the office of the Recorder of the County of Los Angeles, described in deed to Roy T. Doan et ux, recorded as Document No. 383, on March 8, 1954, in Book 44006, page 60, of Official Records, in the office of said recorder.
To be known as Mandale Street.
Accepted by County of Los Angeles, March 23, 1955
Copied by Vera, May 27, 1955; Cross Referenced by H. Blonstein 6/1/55
Delineated on C. S. B-2493

Recorded in Book 47327 Page 383, O.R., March 29, 1955; #3194
Grantor: Merlin L. Snellen and Lyn Davis Snellen, h/w
Grantee: County of Los Angeles
Nature of Conveyance: Easement
Date of Conveyance: February 10, 1955
Granted for: Mandale Street
Search No. 1 - 5 33-A-4
Description: The southwesterly 25 feet of that certain parcel of land in Lot 62, Tract No. 5084, as shown on map recorded in Book 54, pages 71 and 72, of Maps, in the office of the Recorder of the County of Los Angeles, described as Parcel 1 in deed to Merlin L. Snellen et ux, recorded as Document No. 583, on June 9, 1950, in Book 33344, page 304, of Official Records, in the office of said recorder.
To be known as Mandale Street.
Accepted by County of Los Angeles, March 23, 1955
Copied by Vera, May 27, 1955; Cross Referenced by H. Blonstein 6/1/55
Delineated on C. S. B-2493

Recorded in Book 47327 Page 371, O.R., March 29, 1955; #3195
Grantor: Esther M. Wheeler
Grantee: County of Los Angeles
Nature of Conveyance: Easement
Date of Conveyance: February 9, 1955
Granted for: Mandale Street
Search No. 1 - 4 33-A-4
Description: The southwesterly 25 feet of that certain parcel of land in Lot 62, Tract No. 5084, as shown on map recorded in Book 54, pages 71 and 72, of Maps, in the office of the Recorder of the County of Los Angeles, described as Parcel 1 in deed to Esther M. Wheeler, recorded as Document No. 1605, on June 7, 1950, in Book 33318, page 36, of Official Records, in the office of said recorder.
To be known as Mandale Street.
Accepted by County of Los Angeles, March 23, 1955
Copied by Vera, May 27, 1955; Cross Referenced by H. Blonstein 6/1/55
Delineated on C. S. B-2493

Recorded in Book 47327 Page 368, O.R., March 29, 1955; #3196
Grantor: Martin Schwartz and Marguerite E. Schwartz, h/w
Grantee: County of Los Angeles
Nature of Conveyance: Easement
Date of Conveyance: February 9, 1955
Granted for: Mandale Street - Search No. 1- 2 33-A-4
Description: That portion of that certain parcel of land in Lot 62, Tract No. 5084, as shown on map recorded in Book 54, pages 71 and 72, of Maps, in the office of the Recorder of the County of Los Angeles, described in deed to Martin Schwartz et ux, recorded as Document No. 1346, on September 18, 1950, in Book 34315, page 345, of Official Records, in the office of said recorder, within a strip of land 50 feet wide lying 25 feet on each side of the following described center line:
Beginning at a point in the northwesterly line of Ardis Avenue, 55 feet wide, as shown on map of Tract No. 13388, recorded in Book 360, page 11, of said Maps, distant southwesterly along said northwesterly line 147.00 feet from the southwesterly line of said last mentioned tract; thence northwesterly along a line parallel with

S&E 707

said southwesterly line 602.76 feet; thence westerly in a direct line 58.56 feet to a point in the southerly prolongation of the easterly line of Clark Avenue, 80 feet wide, as shown on said last mentioned map, said last mentioned point being southerly along said southerly prolongation 201.64 feet from said southwesterly line.

The side lines of above described 50 foot strip of land shall be prolonged for shortened at the angle points therein so as to terminate in their points of intersection.

To be known as Mandale Street.

Accepted by County of Los Angeles, March 23, 1955
Copied by Vera, May 27, 1955; Cross Referenced by H. Blonstein 6/1/55
Delineated on C.S. B-2493

Recorded in Book 47320 Page 234, O.R., March 29, 1955; #856
Grantor: Charles Cavanaugh and Theresa Cavanaugh, h/w
Grantee: County of Los Angeles
Nature of Conveyance: Grant Deed
Date of Conveyance: February 16, 1955
Granted for: Road Department Administrative Center Site
Description: Lot 25 in Block "H" of the Flanagan Subdivision of Orange Slope Tract, as per map recorded in book 13 page 82 of Miscellaneous Records in the Office of the County Recorder of said County.

ALSO the northerly 1/2 of that portion of Biggy Street adjoining said lot on the South and the southerly 1/2 of the 20-foot alley adjoining said lot on the North as shown on map of said tract.

SUBJECT TO: 1. General and special taxes for the fiscal year 1954-55, second installment only.

2. Covenants, conditions, restrictions, reservations and easement of record, if any.

Accepted by County of Los Angeles, March 22, 1955
Copied by Vera, May 27, 1955; Cross Referenced by H. Blonstein 6/1/55
Delineated on M.R. 13-82

Recorded in Book 47418 Page 444, O.R., April 7, 1955; #2775
IN RE VACATION OF PORTION OF 120TH STREET, ROAD DIVISION NO. 202.) April 5, 1955

On motion of Supervisor Hahn, unanimously carried, it is ordered that the following resolution be and the same is hereby adopted:

WHEREAS, it is hereby determined and declared that the following described portions of 120th Street, Road Division No. 202, situate, lying and being in the County of Los Angeles, State of California, are no longer necessary to public convenience and are unnecessary for present or prospective public use:

NOW, THEREFORE, BE IT RESOLVED AND ORDERED, that said portions of said highway be and the same are hereby vacated and abandoned, subject to provisions of Section 959.1 of the Streets and Highways Code of the State of California:

Those portions of 120th Street described as Parcels B and C in deed to County of Los Angeles, filed as Document No. 15458-W, entered as a memorial on Certificate of Title No. OV-21945, on file in the office of the Registrar of Titles of the County of Los Angeles, which lie southerly of the following described line:

Beginning at the intersection of the westerly line of that certain parcel of land originally described in said Certificate of Title, with the southerly line of the northerly 40 feet of said last

mentioned certain parcel of land; thence easterly along said southerly line to a point therein distant westerly thereon 17.00 feet from the westerly line of the easterly 50 feet of said last mentioned certain parcel of land; thence southeasterly in a direct line to a point in said last mentioned westerly line distant southerly thereon 17.00 feet from said southerly line.

Adopted by the Board of Supervisors of the County of Los Angeles, State of California, April 5, 1955.
Copied by Vera, May 27, 1955; Cross Referenced by H. Blonstein 6/16/55
Delineated on C.S. B-1633-2

Recorded in Book 47423 Page 387, O.R., April 7, 1955; #2776
IN RE VACATION OF A PORTION OF MOUNTAIN VIEW ROAD, ROAD DIVISION NO. 106. April 5, 1955

On motion of Supervisor Hahn, unanimously carried, it is ordered that the following resolution be and the same is hereby adopted:

WHEREAS, it is hereby determined and declared that the following described portion of Mountain View Road, Road Division No. 106, situate, lying and being in the County of Los Angeles, State of California, is no longer necessary to public convenience and is unnecessary for present or prospective public use:

NOW, THEREFORE, BE IT RESOLVED AND ORDERED, that said portion of said highway be and the same is hereby vacated and abandoned, subject to provisions of Section 959.1 of the Streets and Highways Code of the State of California:

That certain road, now known as Mountain View Road, 25 feet wide, which lies southeasterly of, and adjoins the southeasterly line of Lot 14, E. J. Baldwin's 2nd Subdivision, as shown on map recorded in Book 70, page 92, of Miscellaneous Records, in the office of the Recorder of the County of Los Angeles.

Excepting therefrom that portion thereof which lies northeasterly of a line parallel with and 5 feet southwesterly, measured at right angles, from the southeasterly prolongation of the northeasterly line of said lot.

Adopted by the Board of Supervisors of the County of Los Angeles, State of California, April 5, 1955.
Copied by Vera, May 27, 1955; Cross Referenced by H. Blonstein 6/2/55
Delineated on C.S. B-1351-1

Recorded in Book 47464 Page 3, O.R., April 12, 1955; #4228
Grantor: William J. Yinger
Grantee: County of Los Angeles
Nature of Conveyance: Easement
Date of Conveyance: March 7, 1955
Granted for: 87th Street East
Search No. 6 - 3 66-3-4
Description: The westerly 20 feet of the easterly 50 feet of the northerly 330 feet of the south half of the northeast quarter of the northeast quarter of Section 13, Township 5 North, Range 11 West, S.B.B.& M.
To be known as 87th Street East.
Accepted by County of Los Angeles, April 8, 1955
Copied by Joyce, May 31, 1955; Cross Referenced by H. Blonstein 6/2/56
Delineated on C.S. B-750

S&B 707

Recorded in Book 47606 Page 78, O.R., April 27, 1955;#2851
Grantor: Charles L. Sparks and Florence J. Sparks, who acquired title as Florence Jones Sparks, h/w and G. Berkshire Kellogg, a single man
Grantee: County of Los Angeles
Nature of Conveyance: Easement
Date of Conveyance: March 25, 1955;
Granted for: 45 Street West
Search No. : 2 - 10
Description: The easterly 30 feet of the southeast quarter of the northwest quarter of Section 25, Township 7 North, Range 13 West, S.B.B. & M.
EXCEPTING therefrom the south half of said southeast quarter of northwest quarter.
To be known as 45 Street West.
Accepted by County of Los Angeles 25, day of April, 1955
Copied by Joyce, May 31, 1955;Cross Referenced by H.Blonstein 6/2/55
Delineated on C.S. B-831-3

Recorded in Book 47606 Page 80, O.R., April 27, 1955;#2852
Grantor: Ernest Coleal, a single man
Grantee: County of Los Angeles
Nature of Conveyance: ~~Grant Deed~~ Easement
Date of Conveyance: March 24, 1955
Granted for: 45th Street West
Search No. : 2 - 13a 71-C-5b
Description: The easterly 30 feet of the northeast quarter of the northeast quarter of the southeast quarter of the southwest quarter of Section 25, Township 7 North, Range 13 West, S.B.B.& M. To be known as 45th,St.West
Accepted by County of Los Angeles, April 25, 1955
Copied by Joyce, May 31, 1955;Cross Referenced by H. Blonstein 6/2/55
Delineated on C.S.B-831-3

Recorded in Book 47606 Page 82, O.R., April 27, 1955;#2853
Grantor: John L. Goad and Lorna G. Goad, h/w
Grantee: County of Los Angeles
Nature of Conveyance: Easement
Date of Conveyance: March 11, 1955
Granted for: 45th Street West
Search No. : 2 - 11a 71-C-5,b
Description: The easterly 30 feet of the northeast quarter of the southeast quarter of the southeast quarter of the northwest quarter of Section 25, Township 7 North, Range 13 West, S.B.B.& M.To be known as 45th St.West
Accepted by County of Los Angeles, April 25, 1955
Copied by Joyce, May 31, 1955;Cross Referenced by H. Blonstein 6/2/55
Delineated on C.S. B-831-3

Recorded in Book 47606 Page 84, O.R., April 27, 1955;#2854
Grantor: James A. Hall and Margaret D. Hall, h/w
Grantee: County of Los Angeles
Nature of Conveyance: Easement
Date of Conveyance: April 1, 1955
Granted for: 70th Street West
Search No. : 8 - 12 & 13 71-B-5,3
Description: The easterly 10 feet of the westerly 40 feet of the northwest quarter of the southwest quarter of Section 34, Township 8 North, Range 13 West,S.B.B.& M.To be known as 70th St.W.
Accepted by County of Los Angeles, April 25, 1955
Copied by Joyce, May 31, 1955;Cross Referenced by H. Blonstein 6/2/55
Delineated on C.S. B-389

Recorded in Book 47606 Page 86, O.R., April 27, 1955;#2855
Grantor: John B. Orlando and Anna Orlando, h/w
Grantee: County of Los Angeles
Nature of Conveyance: Easement
Date of Conveyance: April 6, 1955
Granted for: 70th Street West
Search No. : 8 - 24
Description: The westerly 10 feet of the easterly 40 feet of the southeast quarter of Section 33, Township 8 North, Range 13 West, S.B.B.& M.
To be known as 70th Street West
Accepted by County of Los Angeles, April 25, 1955
Copied by Joyce, June 6, 1955;Cross Referenced by H Blonstein 6/10/55
Delineated on C.S. B-389

Recorded in Book 47460 Page 292, O.R, April 12, 1955;#4185
Grantor: The Texas Company, a Delaware corporation
Grantee: County of Los Angeles
Nature of Conveyance: Easement
Date of Conveyance: March 16, 1955
Granted for: Florence Avenue
Search No. : 33 - 2
Description: That portion of that certain parcel of land in the Rancho Santa Gertrudes, as shown on map recorded in Book 1, pages 156, 157 and 158, of Patents in the office of the Recorder of the County of Los Angeles, described in deed to The Texas Company, recorded as Document No. 605, on January 29, 1952, in Book 38137, page 201, in the office of the Recorder of said county which lies southwesterly of the following described line.

Beginning at the most southerly corner of Lot 20, Tract No. 17448, as shown on map recorded in Book 483, pages 6 and 7, of Maps, in the office of said recorder; thence South 58°47'35" East along the southeasterly prolongation of the southwesterly line of said Lot 20, a distance of 109.19 feet to a point in said southeasterly prolongation that is northwesterly thereon 17 feet from the northwesterly line of Lakewood Boulevard (100 feet wide) as shown on said last mentioned map; thence North 72°22'43" East 22.38 feet to a point in said northwesterly line that is northeasterly thereon 17 feet from said southeasterly prolongation.

To be known as FLORENCE AVENUE.
Accepted by County of Los Angeles April 8, 1955
Copied by Joyce, June 6, 1955;Cross Referenced by H Blonstein 6/9/55
Delineated on C.S. B-763-2

Recorded in Book 47554 Page 300, O.R.,April 21, 1955 #3673
Grantor: Louis A. Brown, Jr. and Betty W. Brown, individuals
Grantee: County of Los Angeles
Nature of Conveyance: Easement
Date of Conveyance: April 15, 1955
Granted for: 20th Street East
Search No. : 10 - 1 and 9
Description: PARCEL A. The easterly 20 feet of Lot 36, Tract No. 7682, as shown on map recorded in Book 120, pages 74 and 75 of Maps in the office of the Recorder of the County of Los Angeles.
EXCEPTING therefrom those portions thereof within public roads of record as same existed on March 4, 1954.
PARCEL B.

That portion of the westerly 40 feet of the north 15 acres of the northwest quarter of the southwest quarter of Section 30, Township 6 North, Range 11 West, S.B.B.& M. which lies southerly

of the southerly boundary of that certain parcel of land described as Parcel 1 in deed to State of California for Public Highway recorded as document No. 3063 on January 22, 1951, in Book 35376, page 277 of Official Records in the office of the above mentioned recorder.
ABOVE described Parcels A and B are to be known as 20th Street East.
Copied by Joyce, June 6, 1955; Cross Referenced by H. Blonstein 6/9/55
Accepted by County of Los Angeles, April 21, 1955
Delineated on Parcel A; M.B. 120-74
Parcel B; C.S. B-1804

Recorded in Book 47605 Page 374, O.R., April 27, 1955; #2849
Grantor: Palmdale Irrigation District
Grantee: County of Los Angeles
Nature of Conveyance: Easement
Date of Conveyance: March 25, 1955
VOID No FEE
Granted for: 20th Street East
Search No. : 10 - 1 to 4
Description: PARCEL A.: The easterly 20 feet of Lot 36, Tract No 7682, as shown on map recorded in Book 120, pages 74 and 75 of Maps in the office of the Recorder of the County of Los Angeles.
EXCEPTING therefrom those portions thereof within Public roads of record as same existed on March 4, 1954.
PARCEL B: The easterly 20 feet of Lot 44, above mentioned Tract No. 7682. Above described Parcels A and B are To be known as 20th Street East
Reserving and excepting from this dedication, however, the prior and paramount easement of the Palmdale Irrigation District to install, operate, maintain, use and repair all water service pipe lines now in place or which hereafter may be found necessary for the distribution of water.
Accepted by County of Los Angeles April 25, 1955
Copied by Joyce, June 6, 1955; Cross Referenced by
Delineated on

Recorded in Book 47606 Page 94, O.R., April 27, 1955; #2864
Grantor: Sam Wilks, a single man, Effie Wilks, a single woman, Alta Wilks Finfrock and A. Dwight Finfrock, h/w, Della Wilks Williams and Neb B. Williams w/h, Ruby Wilks Downen, an unmarried woman and William Wilks, a single man.
Grantee: County of Los Angeles
Nature of Conveyance: Easement
Date of Conveyance: March 24, 1955
Granted for: Florence Avenue
Search No. 33 - 27
Description: That portion of Lot R, Rancho Santa Gertrudes Subdivided for the Santa Gertrudes Land Association, as shown on map recorded in Book 1, Page 502, of Miscellaneous Records, in the office of the Recorder of the County of Los Angeles, within a strip of land 25 feet wide lying northeasterly of and adjoining the northwesterly prolongation of the northeasterly line of Lot 1, Tract No. 18906, as shown on map recorded in Book 458, page 26, of Maps, in the office of said recorder, and extending from the northwesterly line of the certain parcel of land described in deed to Emilie L. Kloth, recorded in Book 6553, page 2, of Deeds, in the office of said recorder, northwesterly to the southeasterly line of Lot 4, Tract No. 6486, as shown on map recorded in Book 90, pages 1 and 2, of said Maps.
To be known as FLORENCE AVENUE.
Accepted by County of Los Angeles, April 25, 1955
Copied by Joyce, June 6, 1955; Cross Referenced by H. Blonstein 6/9/55
Delineated on C. S. B-763-2

Recorded in Book 47606 Page 96, O.R., April 27, 1955; #2865
Grantor: Robert D. Chambers and Grace E. Chambers, h/w
Grantee: County of Los Angeles
Nature of Conveyance: Easement
Date of Conveyance: April 5, 1955
Granted for: Florence Avenue
Search No. : 33 - 40
Description: That portion of Lot 3, a partition of Land among the Mahala A. Mayes Heirs, as shown on map recorded in Book 1138, page 310, of Deeds, in the office of the Recorder of the County of Los Angeles within the following described boundaries:

Beginning at the intersection of the northwesterly line of Downey and Samford Bridge Road, as shown on map of Tract No.16024, recorded in Book 490, pages 4 and 5, of Maps, in the office of said recorder, with the northwesterly prolongation of the certain course having a bearing and length of South 58°27'30" East 226.50 feet in the northeasterly boundary of Florence Avenue as shown on said last mentioned map; thence northeasterly along said northwesterly line 35.00 feet; thence northwesterly at right angles to said northwesterly line 10.00 feet to a line parallel with said northwesterly line; thence southwesterly along said parallel line 10.00 feet to the beginning of a curve concave to the north, having a radius of 25 feet, tangent to said parallel line and tangent to said northwesterly prolongation; thence westerly along said curve 39.27 feet to said northwesterly prolongation; thence southeasterly along said northwesterly prolongation 35.00 feet to the point of beginning.

To be known as FLORENCE AVENUE.

Accepted by County of Los Angeles April 25, 1955
Copied by Joyce, June 6, 1955; Cross Referenced by H. Blonstein 6/4/55
Delineated on C.S. B-763-2

Recorded in Book 47606 Page 102, O.R., April 27, 1955; #2868
Grantor: J. Randle Macrae and Glenna F. Macrae, h/w
Grantee: County of Los Angeles
Nature of Conveyance: Easement
Date of Conveyance: March 23, 1955
Granted for: South View Road
Search No. : 1 - 10
Description: That portion of the northerly 369.41 feet, measured along the easterly line, of the easterly 75.9 feet, measured along the northerly line, of the westerly 303.9 feet, measured along the northerly line, of Lot 6, Tract No. 3707, as shown on map recorded in Book 40, page 51, of Maps, in the office of the Recorder of the County of Los Angeles, within a strip of land 30 feet wide the southerly line of which is the easterly prolongation of the center line of South View Road as shown on map of Tract No. 13701, recorded in Book 313, page 21, of said Maps.

EXCEPTING therefrom the westerly 10 feet thereof.

To be known as SOUTH VIEW ROAD.

Accepted by County of Los Angeles, April 25, 1955
Copied by Joyce, June 6, 1955; Cross Referenced by H. Blonstein 6/4/55
Delineated on C.S. B-2381

S&E 707

Recorded in Book 47606 Page 104, O.R., April 27, 1955;# 2869
Grantor: John F. Houlihan and Florence M. Houlihan, h/w
Grantee: County of Los Angeles
Nature of Conveyance: Easement
Date of Conveyance: March 25, 1955
Granted for: South View Road
Search No. : 1 - 1A
Description: That portion of the easterly 75.9 feet measured along the northerly line, of the westerly 303.9 feet, measured along the northerly line, of Lot 6, Tract No. 3707, as shown on map recorded in Book 40, page 51 of Maps, in the office of the Recorder of the County of Los Angeles, within a strip of Land 60 feet wide lying 30 feet on each side of the easterly prolongation of the center line of South View Road as shown on map of Tract No. 13701, recorded in Book 313, page 21, of said Maps,

The southerly line of above described 60 foot strip of land shall be prolonged westerly at the beginning thereof so as to terminate in the easterly line of said Tract No.13701.

EXCEPTING therefrom that portion thereof within the northerly 369.41 feet, measured along the easterly line, of said lot.

To be known as SOUTH VIEW ROAD.

Accepted by County of Los Angeles, April 25, 1955
Copied by Joyce, June 6, 1955;Cross Referenced by H. Blonstein 6/14/55
Delineated on C.S. 8-2381

Recorded in Book 47708 Page 384, O.R., May 6, 1955; #4656

COUNTY OF LOS ANGELES, Plaintiff, vs. STANDARD RUBBER, INC., et al., Defendants } NO. 491234 FINAL ORDER OF CONDEMNATION COMPTON AVENUE 8 and 9

NOW, THEREFORE, on motion of Harold W. Kennedy, County Counsel and Arthur Loveland, Deputy County Counsel, attorneys for plaintiff, IT IS HEREBY ORDERED,ADJUDGED and DECREED: That the real property heretofore referred to and described as Parcels 8-55, 8-109, 9-10, 9-20 and 9-68, be and the same is condemned as prayed, and the plaintiff, COUNTY OF LOS ANGELES, shall and by this judgment does take and acquire an easement in, upon, over and across the said parcels of land for public road and highway purposes.

The said real properties are more particularly described as follows:

PARCEL 8-55:

The westerly 10 feet of the southerly 10 feet of Lot 7, and the westerly 10 feet of the northerly 20 feet of Lot 9, all in Block K, Miramonte Park, as shown on map recorded in Book 10, page 145, of Maps, in the office of the Recorder of the County of Los Angeles.

PARCEL 8-109:

The easterly 10 feet of Lots 6 to 9, inclusive, Block F, Parmelee Home Tract, as shown on map recorded in Book 6, pages 54 and 55, of Maps, in the office of the Recorder of the County of Los Angeles.

PARCEL 9-10:

The westerly 10 feet of Lot 21, Block L, Miramonte Park, as shown on map recorded in Book 11, page 80, of Maps, in the office of the Recorder of the County of Los Angeles.

PARCEL 9-20:

The westerly 10 feet of the northerly 40 feet of Lot 21, Block U, Miramonte Park, as shown on map recorded in Book 11, page 80, of Maps, in the office of the Recorder of the County of Los Angeles.

PARCEL 9-68:
The easterly 10 feet of Lot22, Tract No. 1445, as shown on map recorded in Book 18, page 149, of Maps, in the office of the Recorder of County of Los Angeles.
Dated this 26 day of April, 1955.

Richards
Presiding Judge

Copied by Fumi, June 9, 1955; Cross Referenced by H. Blonstein 6/16/55
Delineated on C.F. 2240

Recorded in Book 47708 Page 386, O.R., May 6, 1955; #4657

COUNTY OF LOS ANGELES, Plaintiff, vs MAYNARD McFIE, et al., Defendants.	NO. 631726 FINAL ORDER OF CONDEMNATION Randolph Street

NOW, THEREFORE, IT IS HEREBY ORDERED, ADJUDGED AND DECREED:
That the real property heretofore referred to and described as Parcels 4-2 and 4-3, be and the same is condemned as prayed, and the plaintiff, COUNTY OF LOS ANGELES, shall and by this judgment does take and acquire an easement in, upon, over and across the said parcels of land for public road and highway purposes.
The said real properties are more particularly described as follows:
PARCEL 4-2:
That portion of Lot "A", American Agricultural Chemical Company Tract, as shown on map recorded in Book 20, page 89, of Maps, in the office of the Recorder of the County of Los Angeles, within the following described boundaries:
Beginning at the intersection of the easterly line of the westerly 30 feet of said lot, with the southerly line of said lot; thence North 0°10'35" West along said easterly line 49.11 feet; thence South 40°31'52" East 30.48 feet; thence South 80°53'10" East 397.78 feet; thence North 44°16'40" East 19.58 feet to a point in the westerly line of the easterly 22.50 feet of said lot, said point being North 10°33'30" West along said westerly line 29.03 feet from said southerly line; thence South 10°33'30" East along said westerly line 29.03 feet to said southerly line; thence North 83°10'55" West along said southerly line 434.48 feet to the point of beginning.
PARCEL 4-3:
That portion of the northwest quarter of Section 22, Township 2 South, Range 13 West, S.B.B.&M., within the following described boundaries:
Beginning at the intersection of the easterly line of the westerly 30 feet of Lot "A", American Agricultural Chemical Company Tract, as shown on map recorded in Book 20, Page 89, of Maps, in the office of the Recorder of the County of Los Angeles, with the southerly line of said lot; thence South 0°10'35" East along the southerly prolongation of said easterly line a distance of 11.42 feet; thence South 80°53'10" East 442.54 feet to a point in the southerly prolongation of the westerly line of the easterly 22.50 feet of said lot, said point being South 10°33'30" East along said last mentioned southerly prolongation, 30.45 feet from said southerly line; thence North 10°33'30" West along said last mentioned southerly prolongation 30.45 feet to said southerly line; thence North 83°10'55" West along said southerly line 434.48 feet to the point of beginning.
Dated this 26 day of April, 1955.

Richards
Presiding Judge

Copied by Fumi, June 9, 1955; Cross Referenced by Ehnes 10-17-55
Delineated on C.F. 2426

S&E 707

Recorded in Book 47576 Page 237, O.R., April 25, 1955; #1088
Grantor: Title Insurance and Trust Company, as Trustee under the Will of Louise Slauson Macneil, deceased
Grantee: County of Los Angeles
Nature of Conveyance: Grant Deed
Date of Conveyance: February 2, 1955
Granted for: Consolidated Co. Fire Protect. Dist. Site
Search No: 19
Description: An undivided 6/7 interest in and to the Easterly 100 feet of the Southerly 250 feet of Lot 4 in the Northeast quarter of Section 26, Township 1 North, Range 10 West, SBB&M, according to the official plat of said land filed in the District Land Office April 6, 1876.

SUBJECT to second installment County Taxes for the fiscal year 1954-1955, and to covenants, conditions, restrictions, reservations, rights, rights of way and easements of record.
Accepted by County of Los Angeles, March 1, 1955
Copied by Fumi, June 9, 1955; Cross Referenced by H. Bronstein 6/14/55
Delineated on C.S. B-481-2

Recorded in Book 47576 Page 240, O.R., April 25, 1955; #1089
Grantor: Sayre Macneil
Grantee: County of Los Angeles
Nature of Conveyance: Grant Deed
Date of Conveyance: January 19, 1955
Granted for: Consolidated Co. Fire Protect. Dist. Site
Search No. 19
Description: An undivided 1/7 interest in and to the Easterly 100 feet of the Southerly 250 feet of Lot 4 in the Northeast quarter of Section 26, Township 1 North, Range 10 West, SBB&M, according to the official plat of said land filed in the District Land Office April 6, 1876.

SUBJECT to second installment County Taxes for the fiscal year 1954-1955, and to covenants, conditions, restrictions, reservations, rights, rights of way and easements of record.

Daphne Drake Macneil, wife of the Grantor, Sayre Macneil, joins in the execution of this deed for the sole purpose of establishing that the interest of Sayre Macneil in said land is and always has been his separate property.
Accepted by County of Los Angeles, March 1, 1955
Copied by Fumi, June 9, 1955; Cross Referenced by H. Bronstein 6/14/55
Delineated on C.S. B-481-2

Recorded in Book 47605 Page 372, O.R., April 27, 1955; #2848
Grantor: Palmdale Irrigation District
Grantee: County of Los Angeles
Nature of Conveyance: Easement
Date of Conveyance: March 25, 1955
Granted for: Division Street
Search No. 9-1 & 2
Description: The westerly 40 feet of the southwest quarter of Section 26, Township 6 North, Range12 West, S.B.B.&M.

EXCEPTING therefrom that portion thereof within the southerly 30 feet of said southwest quarter.

ALSO EXCEPTING therefrom that portion thereof within the northerly 30 feet of said southwest quarter.

To be known as DIVISION STREET.

Reserving and excepting from this dedication, however, the prior and paramount easement of the Palmdale Irrigation District to install, operate, maintain, use and repair all water service pipe lines now in place or which hereafter may be found necessary for the distribution of water.
Accepted by County of Los Angeles, April 25, 1955
Copied by Fumi, June 9, 1955; Cross Referenced by H. Blonstein 6/14/55
Delineated on No Map in Area

Recorded in Book 47606 Page 148, O.R., April 27, 1955; #2856
Grantor: John A. Lore and Sylvia Lore, h/w and Paul W. Beebe and Ruth F. Beebe, h/w
Grantee: County of Los Angeles
Nature of Conveyance: Easement
Date of Conveyance: March 21, 1955
Granted for: Avenue G
Search No. 16-12
Description: The southerly 40 feet of the southeast quarter of the southwest quarter of Section 34, Township 8 North, Range 13 West, S.B.B.&M.

EXCEPTING therefrom that portion thereof which lies within the easterly 345.81 feet, measured along the northerly and southerly lines, of the southeast quarter of the southwest quarter of said section.

To be known as Avenue G.
Accepted by County of Los Angeles, April 25, 1955
Copied by Fumi, June 9, 1955; Cross Referenced by H. Blonstein 6/14/55
Delineated on C.S. B-831-4

Recorded in Book 47606 Page 414, O.R., April 27, 1955; #2870
Grantor: John P. Gaty and John P. Gaty as Trustee
Grantee: County of Los Angeles
Nature of Conveyance: Easement
Date of Conveyance: March 22, 1955
Granted for: Bob's Gap Road
Search No. 3-2,3,4 and 5
Description: PARCEL A:
That portion of the northeast quarter of Section 17, Township 4 North, Range 9 West, S.B.B.&M., within a strip of land 60 feet wide lying 30 feet on each side of the following described line:

Beginning at a point in the easterly line of said section distant South 0°03'35" West along said easterly line 948.97 feet from the northeast corner of said section, said point being the beginning of a curve, concave to the west, tangent to said last mentioned course, and having a radius of 1000 feet; thence southerly along said curve, 641.21 feet; thence South 36°47'55" West, 320.53 feet.

EXCEPTING therefrom that portion thereof within public roads of record as same existed on February 11, 1954.

ALSO EXCEPTING therefrom that portion thereof within that certain parcel of land described as Parcel 2, in deed to Ethel M. Berry, recorded as Document No. 2243, on May 17, 1949, in Book 30107, page 230, of Official Records, in the office of the Recorder of the County of Los Angeles.

S&E 707

PARCEL B:
That portion of the southwest quarter of Section 9, Township 4 North, Range 9 West, S.B.B.&M., within a strip of land 60 feet wide lying 30 feet on each side of the following described center line:

Beginning at the southwesterly corner of said section; thence North 0°02'20" E st 1226.34 feet to the beginning of a curve concave to the east, tangent to said last mentioned course, and having a radius of 1700 feet; thence northerly along said curve 448.73 feet; thence North 15°09'45" East 1223.99 feet.

Excepting therefrom that portion thereof within public roads of record, as same existed on February 11, 1954.

Above described as Parcels A and B are to be known as Bob's Gap Road.

Reference is made to County Surveyor's Map No. B-2390 Sheet 1 on file in the office of the Surveyor of the County of Los Angeles.
Accepted by County of Los Angeles, April 25, 1955
Copied by Fumi, June 9, 1955; Cross Referenced by H. Blonstein 6/14/55
Delineated on C.S. B-2390-1

Recorded in Book 47620 Page 442, O.R., April 28, 1955; #3738
Grantor: Charles H. Ash and Ann R. Ash, h/w
Grantee: County of Los Angeles
Nature of Conveyance: Easement
Date of Conveyance: April 1, 1955
Granted for: South View Road
Search No. 1-9
Description: That portion of that certain parcel of land in Lots 6 and 7, Tract No. 3707, as shown on map recorded in Book 40, page 51, of Maps, in the office of the Recorder of the County of Los Angeles, described in deed to Leffert S. Rinker et ux, recorded as document No. 618 on June 23, 1945, in Book 22131, page 38, of Official Records, in the office of said recorder, within a strip of land 60 feet wide lying 30 feet on each side of the easterly prolongation of the center line of South View Road as shown on map of Tract No. 13701, recorded in Book 313, page 21, of said Maps.

To be known as South View Road.
Accepted by County of Los Angeles, April 26, 1955
Copied by Fumi, June 9, 1955; Cross Referenced by H. Blonstein 6/14/55
Delineated on C.S. B-2381

Recorded in Book 47641 Page 309, O.R., April 29, 1955; #4599
Grantor: Demos D. Shakarian and Rose Shakarian, his wife, Isaac Shakarian and Edna Shakarian, his wife, Ruth Babajian and Arnold Babajian, her husband, and Florence Sukiasian, an unmarried woman
Grantee: County of Los Angeles
Nature of Conveyance: Easement
Date of Conveyance: April 21, 1955
Granted for: Carmenita Road
Search No. 11-1
Description: PARCEL A:
That portion of the westerly 20 feet of the easterly 50 feet of the northeast quarter of the southeast quarter of Section 20, Township 3 South, Range 11 West, in the Rancho Los Coyotes as shown on a copy of a map made by Charles T. Healey, recorded in Book 41819, page 141, of Official Records, in the office of the Recorder of the County of Los Angeles which lies within that certain parcel of land described as Parcel 1 in deed to Demos D. Shakarian et ux, recorded as Document No. 599, on November 27,

1953, in Book 43254, page 375, of said Official Records.
PARCEL B:
The easterly 20 feet of the Reversion to acreage of the Land formerly Henry O. Dougherty's Addition to Carmenita, as shown on map recorded in Book 70, page 8, of Miscellaneous Records, in the office of above mentioned recorder.
EXCEPTING from above described easterly 20 feet that portion thereof which lies southerly of a line which bears South 89°20'45" West and which passes through a point in the center line of Carmenita Road, formerly Westminster Avenue, as shown on said map, distant North 0°24'05" West along said center line 434.65 feet from the center-line of Alondra Boulevard, formerly Artesia Avenue, as shown on said map.
Above described Parcels A and B are to be known as Carmenita Road.
Accepted by County of Los Angeles, April 29, 1955
Copied by Fumi, June 9, 1955; Cross Referenced by H.Blonstein 6/15/55
Delineated on C.S.B-942-3

Torrens Doc. No. 6070-X, Entered on Cert. 3AA-124833, April 25, 1955
Recorded in Book 47722, Page 415, O.R., May 9, 1955; #4287
Grantor: City of Compton
Grantee: County of Los Angeles
Nature of Conveyance: Grant Deed
Date of Conveyance: April 12, 1955 (See also E:136-91)
Granted for: Compton Health Center
Search No. 1
Description: That portion of Lot 2, Range 1, of Temple & Gibson Tract, in the City of Compton, County of Los Angeles State of California, as shown on map recorded in Book 2, pages 540 and 541 and Book 32, page 45 of Miscellaneous Records, in the office of the Recorder of said County, describwd as follows:
Beginning at the northwest corner of Tract No. 5085, as shown on map recorded in Book 59, pages 80, 81, and 82 of Maps, in the office of the said Recorder; thence along the Southerly line of Rosecrans Avenue (formerly Orange Street) 33 feet wide, as shown on said map of Tract No. 5085, South 89°28' West, 250 feet to the Easterly line of the right of way of the Southern Pacific Railroad Company, as shown on said last mentioned map; thence along said Easterly line South 7°25'15" East 247.70 feet; thence North 89°28' East 230.70 feet to the Westerly line of said Tract No. 5085; thence along said Westerly line North 2°57'40" West 246.14 feet to the point of beginning.
SUBJECT to an easement for public road purposes over those portions of the above described land which lie within Rosecrans Avenue and Alameda Street, as described in Document No. 12042-Q, entered on Certificate of Title No. UK-65667 on file in the office of the Registrar of Titles of said County.
This grant is upon the express condition that the County of Los Angeles shall construct and forever maintain on the premises herein described, at its own expense, a health center of the County of Los Angeles to be known as the Compton Health Center; and that the County of Los Angeles shall start construction of the said branch health center not later than September 1, 1955.
All of the foregoing provisions are hereby declared to be conditions upon which the title of the County of Los Angeles to the above described premises shall depend, and upon breach of the said con ditions, or any of them, the said described premises shall revert to the said City of Compton.
Accepted by County of Los Angeles, May 3, 1955
Copied by Fumi, June 9, 1955; Cross Referenced by H.Blonstein 6/15/55
Delineated on C.S. B-1649-8

Recorded in Book 47748 Page 377, O.R., May 11, 1955; #3524
Grantor: Carson Estate Company, fee owner
Grantee: County of Los Angeles
Nature of Conveyance: Easement I.M. 20-C-5
Date of Conveyance: March 22, 1955
Granted for: 189th Street
Search No. 1-2
Description: That portion of the 500 acre parcel of land allotted to Victoria D. de Carson in the partition of a part of the Rancho San Pedro as shown on map filed in Case No. 3284 of the Superior Court of the State of California in and for the County of Los Angeles within a strip of land 15 feet wide the westerly line of which is parallel with and 60 feet easterly, measured at right angles from the most easterly line of Tract No. 16879, as shown on map recorded in Book 488, pages 26, 27 and 28, of Maps, in the office of the Recorder of the County of Los Angeles, said 15 foot strip of land extends from the easterly prolongation of the straight line in the southerly boundary of Lot 317, said tract, southerly to the easterly prolongation of the northerly line of Lot 112, said tract.

To be known as 189th Street.

SUBJECT to any prior easement of record.

Accepted by County of Los Angeles, April 29, 1955.
Copied by Fumi, June 9, 1955; Cross Referenced by H.Bornstein 6/15/55
Delineated on ~~M.B. 488-27~~ P.B. 1-119

Recorded in Book 47747 Page 360, O.R., May 11, 1955; #3873

COUNTY OF LOS ANGELES, Plaintiff,
vs
HARRY A. BRANDT, et al., Defendants.

NO. 624 408
FINAL ORDER OF CONDEMNATION
(CENTRAL AVENUE 23-CITY OF POMONA)

NOW, THEREFORE, IT IS HEREBY ORDERED, ADJUDGED AND DECREED; That the real property heretofore referred to and described as Parcel 23-5, be and the same is condemned as prayed, and the plaintiff, COUNTY OF LOS ANGELES, shall and by this judgment does take and acquire an easement in, upon, over, and across Parcel 23-5 for public road and highway purposes.

Said real property is more particularly described as follows:

PARCEL 23-5:

That portion of Lot 2, Loop and Meserve Tract, as shown on map recorded in Book 52, page 1, of Miscellaneous Records, in the office of the Recorder of the County of Los Angeles, within a strip of land 80 feet wide lying 40 feet on each side of the following described center line:

Beginning at the intersection of the center line of Fourth Street (50 feet wide) as shown on map recorded in Book 1379, page 320 of Deeds, in the office of said recorder, with the westerly line of Lot 1, said Loop and Meserve Tract; thence South 72°34'35" East along the easterly prolongation of said center line 1883.46 feet to the beginning of a curve concave to the north, having a radius of 1000 feet, tangent to said easterly prolongation and tangent to the westerly prolongation of the center line of Central Avenue (60 feet wide) as shown on map of Re-Plat of E. Parson's Subdivision recorded in Book 60, page 76 of said Miscellaneous Records; thence easterly along said curve 302.04 feet to said westerly prolongation; thence South 89°52'55" East along said westerly prolongation 197.72 feet to the easterly line of said Lot 2.

EXCEPTING therefrom that portion thereof within the easterly 30 feet of said Lot 2.

Dated this 21 day of April, 1955.

Richards
Presiding Judge

Copied by Fumi, June 10, 1955; Cross Referenced by H.Bornstein 6/15/55
E-146 Delineated on C.F. 2415

Recorded in Book 47747 Page 308, O.R., May 11, 1955; #3855

COUNTY OF LOS ANGELES, Plaintiff, vs GERAMA INVESTMENT COMPANY, et al., Defendants.) No. 491169 FINAL ORDER OF CONDEMNATION COMPTON AVENUE 9

NOW, THEREFORE, on motion of HAROLD W. KENNEDY, County Counsel by ARTHUR LOVELAND, Deputy County Counsel, Attorneys for Plaintiff, IT IS HEREBY ORDERED, ADJUDGED AND DECREED:

That the real property heretofore referred to and described as Parcels 9-26 and 9-99 in said complaint, be, and the same is condemned as prayed, and the plaintiff, COUNTY OF LOS ANGELES, shall and by this judgment does take and acquire an easement in, upon, over and across the hereinafter described real property, for public road and highway purposes.

The said real property is more particularly described as follows:

PARCEL 9-26:

The westerly 10 feet of Lot 3, Tract No. 1116, as shown on map recorded in Book 17, page 110, of Maps, in the office of the Recorder of the County of Los Angeles.

PARCEL 9-99:

The easterly 10 feet of the southerly 20.5 feet of Lot 30, and the easterly 10 feet of Lot 31, all in Tract No. 4492, as shown on map recorded in Book 53, page 8, of Maps, in the office of the Recorder of the County of Los Angeles.

Dated this May 2, 1955.

C. L. Kincaid
Presiding Judge

Copied by Vera, June 10, 1955; Cross Referenced by H Blonstein 6/15/55
Delineated on C.F. 2239

Recorded in Book 47747 Page 334, O.R., May 11, 1955; #3869

COUNTY OF LOS ANGELES, Plaintiff, vs GOTTLOB J. FISCHER, et al., Defendants.) No. 640516 FINAL ORDER OF CONDEMNATION SOUTH STREET 5

NOW, THEREFORE, IT IS HEREBY ORDERED, ADJUDGED AND DECREED:

That the real properties heretofore referred to and described as Parcels 5-1, 5-5, and 5-6, be and the same are condemned as prayed, and the plaintiff, COUNTY OF LOS ANGELES, shall and by this judgment does take and acquire an easement in, upon, over, and across Parcels 5-1, 5-5, and 5-6 for public road and highway purposes.

Said real properties are more particularly described as follows:

PARCEL 5-1 (In the City of Long Beach):

The southerly 20 feet of Lot 16, Block 27, California Cooperative Colony Tract, as shown on map recorded in Book 21, pages 15 and 16, of Miscellaneous Records, in the office of the Recorder of the County of Los Angeles.

Excepting therefrom the easterly 30 feet thereof.

PARCEL 5-5:

PARCEL A: The southerly 20 feet of Lot 5, Tract No. 5594, as shown on map recorded in Book 55, page 47, of Maps, in the office of the Recorder of the County of Los Angeles.

PARCEL B: That portion of above mentioned Lot 5, within the following described boundaries:

Beginning at the intersection of a line parallel with and 20

S&E 707

feet northerly, measured at right angles, from the southerly line of said lot with the westerly line of said lot; thence easterly along said parallel line 17 feet; thence northwesterly in a direct line 23.89 feet to a point in said westerly line, distant northerly thereon 17 feet from said parallel line; thence southerly along said westerly line, 17 feet to the point of beginning.

PARCEL 5-6

The southerly 20 feet of Lot 6, Tract No. 5594, as shown on map recorded in Book 55, page 47, of Maps, in the office of the Recorder of the County of Los Angeles.

Dated this 27 day of April, 1955.

RICHARDS
Presiding Judge

Copied by Vera, June 10, 1955; Cross Referenced by Ehnes 1-23-56
Delineated on C.F. 2430

Recorded in Book 47747 Page 340, O.R., May 11, 1955; #3870

COUNTY OF LOS ANGELES, Plaintiff, vs ALICE M. CEDA, et al., Defendants.

NO. 635518
FINAL ORDER OF CONDEMNATION
LOMITA BOULEVARD 8

NOW, THEREFORE, IT IS HEREBY ORDERED, ADJUDGED, AND DECREED:

That the real property heretofore referred to and described as Parcel 8-11, be and the same is condemned as prayed, and the plaintiff, COUNTY OF LOS ANGELES, shall and by this judgment does take and acquire the fee simple title in and to Parcel 8-11 for public road and highway purposes, SUBJECT TO the interests of the defendant, NARBONNE RANCH WATER COMPANY NO. 2.

Said real property is more particularly described as follows: PARCEL 8-11: That portion of Lot 77, Tract Number 15, as shown on map recorded in Book 12, page 189 of Maps, in the office of the Recorder of the County of Los Angeles, within the following described boundaries:

Beginning at a point in the southwesterly line of said lot distant northwesterly thereon 140.00 feet from the southeasterly corner of said lot; thence northerly, parallel with the easterly line of said lot, a distance of 135.00 feet; thence northwesterly, parallel with said southwesterly line, 40.00 feet; thence southerly, parallel with said easterly line, 135.00 feet to said southwesterly line; thence southeasterly along said southwesterly line 40.00 feet to the point of beginning.

The above described parcel of land is shown as Parcel B on map filed in Book 26, page 28 of Record of Surveys, in the office of said recorder.

Dated this 21 day of April, 1955.

Richards
Presiding Judge

Copied by Vera, June 13, 1955; Cross Referenced by H. Blonstein 6/15/55
Delineated on C.F. 2422-2

Recorded in Book 47747 Page 357; O.R., May 11, 1955; #3872

COUNTY OF LOS ANGELES,
Plaintiff,
vs
GORDON P. SUITER, et al.,
Defendants.

No. 632905
FINAL ORDER OF CONDEMNATION
PALOS VERDES DRIVE WEST 10

NOW, THEREFORE, IT IS HEREBY ORDERED, ADJUDGED AND DECREED:

That the real property heretofore referred to and described as Parcel 10-4, be and the same is condemned as prayed, and the plaintiff, COUNTY OF LOS ANGELES, shall and by this judgment does take and acquire an easement in, upon, over, and across Parcel 10-4 for public road and highway purposes, SUBJECT TO the interests of the defendants, SOUTHERN CALIFORNIA EDISON COMPANY and its Trustees, HARRIS TRUST AND SAVINGS BANK and SECURITY-FIRST NATIONAL BANK OF LOS ANGELES.

Said real property is more particularly described as follows:

PARCEL 10-4:

That portion of that certain parcel of land in lot H, of the Rancho Los Palos Verdes as shown on Partition Map filed in Case No. 2373 of the Superior Court of the State of California in and for the County of Los Angeles described in Parcel "A" of deed to Jean H. Ewing, recorded as Document No. 2889 on December 21, 1953, in Book 43434, page 264, of Official Records, in the office of the recorder of said county, within a strip of land 95 feet wide the easterly line of which is described as follows:

Beginning at the intersection of a line parallel with and 95 feet easterly, measured at right angles, from that certain course having a bearing and length of South 9° 12' 20" West 71.92 feet in the center line of that certain 50 foot strip of land described in deed to County of Los Angeles for Palos Verdes Drive West (formerly Palos Verdes Coast Highway) recorded as Document No. 1141, on January 22, 1932 in Book 11403, page 86 of said Official Records, with the southerly line of Tract No. 7332, as shown on map recorded in Book 102, pages 42 to 45 inclusive of Maps, in the office of said recorder; thence South 9° 12' 20" West along said parallel line 121.88 feet to the beginning of a curve concave to the east, tangent to said parallel line and having a radius of 905 feet; thence southerly along said curve 92.36 feet; thence South 3° 21' 30" West 101.13 feet to the beginning of a curve concave to the east, tangent to said last mentioned course and having a radius of 1905 feet; thence southerly along said last mentioned curve 247.05 feet; thence South 4° 04' 20" East 264.82 feet to a point in a curve concentric with and 95 feet easterly, measured radially from that certain curve concave to the east and having a radius of 1250 feet in said center line, a radial of said concentric curve to said point bears South 85° 55' 40" West; thence southerly along said concentric curve 31.35 feet to the southerly line of said certain parcel of land.

Dated this 26 day of April, 1955.

Copied by Vera, June 13, 1955; Cross Referenced by Ehnes 2-8-56
Delineated on C.F. 2433

S&E 707

Recorded in Book 47749 Page 25, O.R.,May 11, 1955;#3526
Grantor: Lawrence W. Jordan and Jessie I. Jordan, h/w
Grantee: County of Los Angeles
Nature of Conveyance: Easement
Date of Conveyance: April 12, 1955
Granted for: Florence Avenue
Search No. 38 - 1
Description: That portion of that certain parcel of land in the Rancho Gertrudes, as shown on map recorded in Book 1, pages 156, 157 and 158, of Patents, in the office of the Recorder of the County of Los Angeles, described in Certificate recorded as Document No. 3233, on July 21, 1954, in Book 45120, page 103, of Official Records, in the office of said recorder, within a strip of land 20 feet wide the southwesterly line of which is the southeasterly prolongation of the most southwesterly line of Tract No. 13484, as shown on map recorded in Book 356, pages 49 and 50 of Maps, in the office of said recorder.

The northeasterly line of above described 20 foot strip of land shall be prolonged northwesterly so as to terminate in the northwesterly line ofsaid certain parcel of land.

To be known as FLORENCE AVENUE.
Accepted by County of Los Angeles, April 29, 1955
Copied by Joyce, June 13, 1955;Cross Referenced by H. Blonstein 6/22/55
Delineated on C.S. B-763-1

Recorded in Book 47748 Page 356, O.R., May 11, 1955; #3521
Grantor: William W. Sharpe and Dolly E. Sharpe, h/w, joint tenants
Grantee: County of Los Angeles
Nature of Conveyance: Easement
Date of Conveyance: October 30, 1954
Granted for: Gage Avenue
Search No. 4-15 - 36-H-2
Description: That portion of the northerly 10 feet of Lot A, Tract No. 3562, as shown on map recorded in Book 38, page 38, of Maps, in the office of the Recorder of the County of Los Angeles, which lies between the northerly prolongations of the easterly and westerly lines of Parcel 15, as shown on map filed in Book 40, pages 11 et seq., of Record of Surveys, in the office of said recorder.

To be known as GAGE AVENUE.
Accepted by County of Los Angeles, May 4, 1955
Copied by Vera, June 13, 1955; Cross Referenced by H. Blonstein 6/15/55
Delineated on R.S. 40-13

Recorded in Book 47748 Page 358, O.R., May 11, 1955; #3522
Grantor: Lawrence A. Welch and Valta L. Welch, h/w
Grantee: County of Los Angeles
Nature of Conveyance: Easement
Date of Conveyance: February 16, 1955
Granted for: Gage Avenue
Search No. 4-13 - 36-H-5
Description: That portion of the northerly 10 feet of Lot A, Tract No. 3562, as shown on map recorded in Book 38, page 38, of Maps, in the office of the Recorder of the County of Los Angeles, which lies between the northerly prolongations of the easterly and westerly lines of Parcel 37, as shown on map filed in Book 40, pages 11 et seq., of Record of Surveys, in the office of said recorder.

To be known as GAGE AVENUE.
Accepted by County of Los Angeles, May 4, 1955
Copied by Vera, June 13, 1955; Cross Referenced by H. Blonstein 6/15/55
Delineated on R.S. 40-11

Recorded in Book 47748 Page 360, O.R., May 11, 1955; #3523
Grantor: Aaron Hayes and Ada M. Hayes and Department of Veterans Affairs of the State of California
Grantee: County of Los Angeles
Nature of Conveyance: Easement
Date of Conveyance: March 11, 1955
Granted for: Gage Avenue
Search No. 4-16
Description: That portion of the northerly 10 feet of Lot A, Tract No. 3562, as shown on map recorded in Book 38, page 38, of Maps, in the office of the Recorder of the County of Los Angeles, which lies between the northerly prolongations of the easterly and westerly lines of Parcel 25, as shown on map filed in Book 40, page 11 et seq., of Record of Surveys, in the office of said recorder.

To be known as Gage Avenue.
Accepted by County of Los Angeles, May 4, 1955
Copied by Vera, June 13, 1955; Cross Referenced by H. Blonstein 6/16/55
Delineated on ✓ R.S. 40-12

Recorded in Book 47324 Page 250, O.R., March 29, 1955; #3414
Grantor: William H. Byron, a married man, as his sole and separate property
Grantee: County of Los Angeles
Nature of Conveyance: Easement
Date of Conveyance: February 14, 1955
Granted for: Giovane Street
Search No. 1 - 1B
Description: That portion of that certain parcel of land in Lot 9, Tract No. 621, as shown on map recorded in Book 15, pages 182 and 183, of Maps, in the office of the Recorder of the County of Los Angeles, described as Parcel 3 in deed to Joseph E. Jaycox et ux, recorded as document No. 1160 on January 15, 1947, in Book 24122, page 205 of Official Records in the office of said recorder, which lies northerly of the following described line:

Beginning at the northeasterly corner of Lot 4, Tract No. 12484, as shown on map recorded in Book 234, page 21, of said Maps; thence easterly in a direct line to the northwesterly corner of Lot 1, Block B, Tract No. 11814, as shown on map recorded in Book 216, page 21, of said Maps.

To be known as Giovane Street
Accepted by County of Los Angeles, March 23, 1955
Copied by Vera, June 13, 1955; Cross Referenced by H. Blonstein 6/17/55
Delineated on M.B. 234-21

Recorded in Book 47695 Page 61, O.R., May 5, 1955; #3905
Grantor: Janet Diller Balthasar, married woman (Partial Interest only)
Grantee: County of Los Angeles
Nature of Conveyance: ~~Division Street~~ Easement
Date of Conveyance: November 9, 1954
Granted for: Division Street
Search No. 11 - 11 and 13
Description: The westerly 40 feet of the northwest quarter of the southwest quarter of Section 35, Township 8 North, Range 12 West, S.B.B.&M.

Excepting therefrom that portion thereof which lies within the northwest quarter of the southwest quarter of the northwest quarter of the southwest quarter of said section.

To be known as Division Street
Accepted by County of Los Angeles, December 9, 1954
Copied by Vera, June 13, 1955; Cross Referenced by H. Blonstein 6/16/55
Delineated on C.S. 8736-2

S&E 707

Recorded in Book 47776 Page 392, O.R., May 13, 1955;#3282
Grantor: County of Los Angeles
Grantee: Walter T. Miyamoto and Umeno Miyamoto, h/w,as j/ts
Nature of Conveyance: Grant Deed
Date of Conveyance: March 1, 1955
Granted for: (Purpose not Stated)
Search:
Description: All of its right, title, and interest in and to the real property situated in the County of Los Angeles, State of California, described as: That portion of Lot 56, of Tract No. 15, in the City of Torrance, County of Los Angeles, State of California, as shown on map recorded in Book 12, page 189, of Maps, in the office of the Recorder of said county, within the following described boundaries:

Beginning at a point in the north line of said Lot 56, distant west thereon 152.50 feet from the northeast corner of said lot; thence west along said north line 260 feet to the northwest corner of said lot; thence south along the west line of said lot, a distance of 25 feet, more or less, to the northwest corner of the land described in the deed to Howard C. Armington, recorded in Book 11871, page 313, of Official Records, in the office of said Recorder; thence east along the north line of the land described in said deed 260 feet, more or less, to the west line of the land described in the deed to E. G. Ellis, et al,recorded in Book 2048, page 48, of Official Records, in the office of said Recorder; thence north along said last mentioned west line 25 feet, more or less, to the point of beginning.

EXCEPT therefrom the westerly 80 feet thereof.

Copied by Joyce, June 14, 1955;Cross Referenced by H. Blonstein 6/16/55
Delineated on F.M. 18043

Torrens Doc.4886-X, Entered on Cert. No. VE 71641, O.R., April 1/55
Grantar: Paramount Unified School District of Los Angeles County
Grantee: County of Los Angeles
Nature of Conveyance: Perpetual Easement
Date of Conveyance: January 26, 1955
Granted for: Public Road or Highway Purposes - Downey Avenue
Search: 15
Description: The westerly 10 feet of Lots 2 and 3, Block 6, Calif., Cooperative Colony Tract, as shown on map recorded in Book 21, pages 15 and 16, of Miscellaneous Records in the office of the Recorder of the County of Los Angeles. Conditions not copied.
Accepted by County of Los Angeles March 25, 1955
Copied by Joyce, June 14, 1955;Cross Referenced by H. Blonstein 6/22/55
Delineated on C.S. B-2373-2

Re-Recorded in Book 47884 Page 272, O.R., May 25, 1955;#4069
Recorded in Book 47809 Page 332, O.R., May 18, 1955;#3805
Grantor: County of Los Angeles
Grantee: Cal-Tex Investment Company
Nature of Conveyance: Quitclaim Deed
Date of Conveyance: April 12, 1955
Granted for: (Purpose not stated)
Search: Excelsior Drive Vacation(3)
Description: All that real property in the County of Los Angeles, State of California, described as follows, to wit: That portion of Excelsior Drive (60 feet wide) formerly Old Los Angeles and San Diego State Road, in Section 22, Township 3 South, Range 11 West, in the Rancho Los Coyotes, as shown on a copy of a map made by Charles T. Healey, recorded in Book 41819, page 141, of Official Records, in the office of the Recorder of the County of Los Angeles, bounded on the west by a line parallel with and 30 feet southeasterly, measured at right angles, from a line which bears North 36°23'09" East and which passes through a point in the center line of said Excelsior Drive, distant South 75°12'15" East thereon 428.42 feet from that certain course in the easterly boundary of Tract No. 18976, as shown on map recorded, in Book 482, pages 14 to 21, inclusive, of Maps, in the office of said recorder, shown on said last mentioned map as having a bearing and length of North 0°47'35" West 1077.74 feet, and bounded on the east by a curve which is concave to the east, has a radius of 40 feet, and which passes through a point in said centerline, distant South 75°12'15" East thereon 761.81 feet from said easterly boundary, a radial of said curve to said point bears North 75°12'15" West.

Reserving and excepting therefrom for the County of Los Angeles an easement for sanitary sewer purposes over the southerly 10 feet of the northerly 40 feet of above described portion of Excelsior Drive

Copied by Joyce, June 15, 1955;Cross Referenced by
Delineated on

Recorded in Book 47700 Page 348, O.R., May 6, 1955; #2691
Grantor: Edison Securities Company
Grantee: County of Los Angeles
Nature of Conveyance: Easement
Date of Conveyance: January 20, 1955
Granted for: Imperial Highway
Search No. 30 - 4
Description: That portion of the Southerly 50 feet of the northerly 80 feet of the northeast quarter of the northwest quarter of fractional Section 14, Township 3 South, Range 12 West, of the Rancho Santa Gertrudes, as shown on map recorded in Book 1, page 502, of Miscellaneous Records, in the office of the Recorder of the County of Los Angeles, which lies within that certain parcel of land described in Parcel 9 of Final Decree in Condemnation in favor of Los Angeles County Flood Control District, a certified copy of which was filed on September 18, 1930, as document No. 194437, under Certificate of Title No. AD-12436, on file in the office of the Registrar of Titles of said county and entered as a memorial on Certificate of Title No. YP-98373, on file in the office of said registrar.

The aforesaid easement is granted subject to all easement, rights, leases, licenses and encumbrances, whether of record or not, affecting the above described real property or any portion thereof.

S&E 707

The above described property is to be used for public road and highway purposes only. (Conditions not copied)
Accepted by County of Los Angeles, May 3, 1955
Copied by Vera, June 15, 1955; Cross Referenced by H. Blonstein 6/22/55
Delineated on C. F. 2355

Recorded in Book 47708 Page 98, O.R., May 6, 1955; #4223
Grantor: William F. Schaefer and L. Erie Schaefer, h/w
Grantee: County of Los Angeles
Nature of Conveyance: Easement
Date of Conveyance: May 3, 1955
Granted for: Carmenita Road
Search No. 12 - 2, 3 and 4
Description: The easterly 20 feet of the westerly 50 feet of the northwest quarter of the southwest quarter of the southwest quarter of Section 16, Township 3 South, Range 11 West, in the Rancho Los Coyotes as shown on a copy of a map made by Charles T. Healey, recorded in Book 41819, page 141, of Official Records, in the office of the Recorder of the County of Los Angeles.
To be known as CARMENITA ROAD.
Accepted by County of Los Angeles, May 6, 1955
Copied by Vera, June 15, 1955; Cross Referenced by H. Blonstein 6/21/55
Delineated on C. S. B-942-3

Recorded in Book 47708 Page 94, O.R., May 6, 1955; #4222
Grantor: Demos Shakarian and Rose Shakarian, h/w
Grantee: County of Los Angeles
Nature of Conveyance: Easement
Date of Conveyance: April 29, 1955
Granted for: Carmenita Road
Search No. 12 - 1
Description: The westerly 20 feet of the easterly 50 feet of the southeast quarter of the southeast quarter of Section 17, Township 3 South, Range 11 West, in the Rancho Los Coyotes as shown on a copy of a map made by Charles T. Healey, recorded in Book 41819, page 141, of Official Records, in the office of the Recorder of the County of Los Angeles.
Excepting therefrom the southerly 466.715 feet thereof.
To be known as CARMENITA ROAD.
Accepted by County of Los Angeles, May 6, 1955
Copied by Vera, June 15, 1955; Cross Referenced by H. Blonstein 6/21/55
Delineated on C. S. B-942-3

Recorded in Book 47608 Page 399, O.R., April 27, 1955; #2815
Grantor: Wayne Brookshire, a widower
Grantee: County of Los Angeles
Nature of Conveyance: Easement
Date of Conveyance: March 26, 1955
Granted for: Imperial Highway
Search No. 34 - 36 33H, 2-3
Description: That portion of the northerly 20 feet of the southerly 50 feet of the southwest quarter of the southeast quarter of Section 11, Township 3 South, Range 12 West, in the Rancho Santa Gertrudes Subdivided for the Santa Gertrudes Land Association as shown on map recorded in Book 1, page 502, of Miscellaneous Records, in the office of the Recorder of the County of Los Angeles, which lies westerly of the westerly line of that certain parcel of land described in deed to Ann L. De Jong recorded as Document No. 974, on March 26, 1947, in Book 24410, page 107, of Official Records, in the office of said recorder.

Excepting therefrom that portion thereof which lies westerly of the easterly line of the westerly 516 feet of the southwest quarter of the southeast quarter of said section.

To be known as Imperial Highway.
Accepted by County of Los Angeles, April 25, 1955
Copied by Vera, June 15, 1955; Cross Referenced by H. Bloostein 6/17/55
Delineated on C.S. B-753-2

Recorded in Book 47611 Page 426, O.R., April 27, 1955; #2817
Grantor: Donald J. Brown, an unmarried man, and Olive M. Brown, a widow, son and mother, as joint tenants
Grantee: County of Los Angeles
Nature of Conveyance: Easement
Date of Conveyance: March 23, 1955
Granted for: Imperial Highway
Search No. 34 - 45
Description: The southerly 20 feet of the northerly 50 feet of the westerly 127 feet, measured along the northerly line, of the easterly 507 feet, measured along the northerly line of Lot I in Section 16, Township 3 South, Range 12 West, in the Rancho Santa Gertrudes Subdivided for the Santa Gertrudes Land Association, as shown on map recorded in Book 1, page 502, of Miscellaneous Records, in the office of the Recorder of the County of Los Angeles.

To be known as IMPERIAL HIGHWAY.
Accepted by County of Los Angeles, April 25, 1955
Copied by Vera, June 15, 1955; Cross Referenced by H. Bloostein 6/17/55
Delineated on C.S. B-753-1

Recorded in Book 47611 Page 424, O.R., April 27, 1955; #2818
Grantor: Mabel M. Ware, a widow, and Wilfred R. Panner and Dorothy Rae Panner, h/w
Grantee: County of Los Angeles
Nature of Conveyance: Easement
Date of Conveyance: March 22, 1955
Granted for: Imperial Highway
Search No. 34 - 46
Description: The southerly 20 feet of the northerly 50 feet of the westerly 155 feet, measured along the northerly line, of the easterly 380 feet, measured along the northerly

S&E 707

line of Lot I in Section 16, Township 3 South, Range 12 West, in the Rancho Santa Gertrudes Subdivided for the Santa Gertrudes Land Association, as shown on map recorded in Book 1, page 502, of Miscellaneous Records, in the office of the Recorder of the County of Los Angeles.

To be known as IMPERIAL HIGHWAY.

Accepted by County of Los Angeles, April 25, 1955
Copied by Vera, June 15, 1955; Cross Referenced by H. Bl[illegible]nstein 6/17/55
Delineated on C. S. B-753-1

Recorded in Book 47611 Page 430, O.R., April 27, 1955; #2816
Grantor: Byron L. Merchant and Theresa L. Merchant, h/w
Grantee: County of Los Angeles
Nature of Conveyance: Easement
Date of Conveyance: March 22, 1955
Granted for: Imperial Highway
Search No. 34 - 32 33-F-18 S
Description: PARCEL A. That portion of the northerly 20 feet of the southerly 50 feet of the southeast quarter of the southeast quarter of Section 10, Township 3 South, Range 12 West, in the Rancho Santa Gertrudes Subdivided for the Santa Gertrudes Land Association, as shown on map recorded in Book 1, page 502, of Miscellaneous Records, in the office of the Recorder of the County of Los Angeles, which lies within that certain parcel of land described as Parcel 1 in deed to Byron L. Merchant et ux, recorded as Document No. 275, on January 29, 1952, in Book 38140, page 387, of Official Records, in the office of said recorder.

PARCEL B. That portion of the southeast quarter of the southeast quarter of above mentioned section, within the following described boundaries:

Beginning at the intersection of the westerly line of the easterly 30 feet of said section with the northerly line of the southerly 50 feet of said section; thence northerly along said westerly line 17.00 feet; thence South 89° 48' 10" West parallel with said northerly line 20.00 feet to a line parallel with and 20 feet (easterly,) measured at right angles, from said (easterly) line; thence South 44° 51' 50" West 24.07 feet to a point in said northerly line, distant westerly thereon 17.00 feet from said parallel line; thence easterly along said northerly line 37.00 feet to the point of beginning.

As recorded; should be "westerly"

Above described Parcels A and B are to be known as IMPERIAL HIGHWAY.

Accepted by County of Los Angeles, April 25, 1955
Copied by Vera, June 16, 1955; Cross Referenced by H Bernstein 6/17/55
Delineated on C. S. B-753-1

Recorded in Book 47606 Page 112, O.R., April 27, 1955; #2875
Grantor: Kenneth E. Nagel and Lois E. Nagel, h/w
Grantee: County of Los Angeles
Nature of Conveyance: Easement
Date of Conveyance: March 24, 1955
Granted for: Imperial Highway
Search No. 34 - 52 33-F-2
Description: The southerly 20 feet of the northerly 50 feet of the easterly 57 feet of the westerly 218.71 feet of Lot II in Section 14, Township 3 South, Range 12 West, in the Rancho Santa Gertrudes Subdivided for the

Santa Gertrudes Land Association, as shown on map recorded in Book 1, page 502, of Miscellaneous Records, in the office of the Recorder of the County of Los Angeles.

To be known as IMPERIAL HIGHWAY.

Accepted by County of Los Angeles, April 25, 1955
Copied by Vera, June 16, 1955; Cross Referenced by H. Blonstein 6/21/55
Delineated on C.S. B-753-2

Recorded in Book 47606 Page 114, O.R., April 27, 1955; #2873
Grantor: Reliance Dairy Farms, a corporation, Demos Shakarian and Rose Shakarian, his wife, Ruth Babajian and Arnold Babajian, her husband, and Florence Sukiasian, an unmarried woman
Grantee: County of Los Angeles
Nature of Conveyance: Easement
Date of Conveyance: March 21, 1955
Granted for: Imperial Highway
Search No. 34 - 53
Description: That portion of the southerly 20 feet of the northerly 50 feet of Lot II in Section 14, Township 3 South, Range 12 West, in the Rancho Santa Gertrudes Subdivided for the Santa Gertrudes Land Association, as shown on map recorded in Book 1, page 502, of Miscellaneous Records, in the office of the Recorder of the County of Los Angeles, which lies within that certain parcel of land described as Parcel 1 in deed to Reliance Dairy Farms et al, recorded as Document No. 1034, on June 9, 1950, in Book 33339, page 382, of Official Records, in the office of said recorder.

Excepting therefrom that portion thereof which lies within public roads of record, as same existed on July 14, 1954.

To be known as IMPERIAL HIGHWAY.

Accepted by County of Los Angeles, April 25, 1955
Copied by Vera, June 16, 1955; Cross Referenced by H. Blonstein 6/21/55
Delineated on C.S. B-753-2

Recorded in Book 47606 Page 110, O.R., April 27, 1955; #2874
Grantor: Dora Berry, a widow
Grantee: County of Los Angeles
Nature of Conveyance: Easement
Date of Conveyance: March 22, 1955
Granted for: Imperial Highway
Search No. 34 - 47
Description: PARCEL A. The southerly 20 feet of the northerly 50 feet of the easterly 225 feet of Lot I in Section 16, Township 3 South, Range 12 West, in the Rancho Santa Gertrudes Subdivided for the Santa Gertrudes Land Association, as shown on map recorded in Book 1, page 502, of Miscellaneous Records, in the office of the Recorder of the County of Los Angeles.

Excepting therefrom the easterly 30 feet of said lot.

PARCEL B.

That portion of above mentioned lot, within the following described boundaries:

Beginning at the intersection of the southerly line of the northerly 50 feet of said lot with the westerly line of the easterly 30 feet of said lot; thence southerly along said westerly line 17.00 feet; thence South 89° 58' 00" West parallel with said southerly line 10.00 feet; thence North 45° 04' 10" West 24.06 feet to a

S&E 707

point in said southerly line distant westerly thereon 17.00 feet from a line parallel with and 10 feet westerly, measured at right angles, from said westerly line; thence easterly along said southerly line 27.00 feet to the point of beginning.

Above described Parcels A and B are to be known as IMPERIAL HIGHWAY

Accepted by County of Los Angeles, April 25, 1955
Copied by Vera, June 16, 1955; Cross Referenced by H. Blonstein 6/21/55
Delineated on C.S. B-753-1

Recorded in Book 47606 Page 108, O.R., April 27, 1955; #2876
Grantor: Elmer A. Miller and Marjory M. Miller, h/w
Grantee: County of Los Angeles
Nature of Conveyance: Easement
Date of Conveyance: March 23, 1955
Granted for: Imperial Highway
Search No. 34 -51
Description: PARCEL A. The southerly 20 feet of the northerly 50 feet of the easterly 131.71 feet of the westerly 161.71 feet of Lot II in Section 14, Township 3 South, Range 12 West, in the Rancho Santa Gertrudes Subdivided for the Santa Gertrudes Land Association, as shown on map recorded in Book 1, page 502, of Miscellaneous Records, in the office of the Recorder of the County of Los Angeles.

PARCEL B.

That portion of above mentioned Lot II, within the following described boundaries:

Beginning at the intersection of the southerly line of the northerly 50 feet of said lot with the easterly line of the westerly 30 feet of said lot; thence South 0° 05' 30" East along said easterly line 17.00 feet; thence North 89° 48' 30" East parallel with said southerly line 20.00 feet; thence North 44° 51' 30" East 24.06 feet to a point in said southerly line, distant easterly thereon 17.00 feet from a line parallel with and 20 feet easterly, measured at right angles, from said easterly line; thence westerly along said southerly line 37.00 feet to the point of beginning.

Above described Parcels A and B are to be known as IMPERIAL HIGHWAY.

Accepted by County of Los Angeles, April 25, 1955
Copied by Vera, June 16, 1955; Cross Referenced by H. Blonstein 6/21/55
Delineated on C.S. B-753-2

Recorded in Book 47774 Page 409, O.R., May 13, 1955; #4282
Grantor: Kebb Company, a California corporation
Grantee: County of Los Angeles
Nature of Conveyance: Easement
Date of Conveyance: April 25, 1955
Granted for: Avenue M.
Search No. 17 - 6
Description: The northerly 40 feet of the northeast quarter of Section 5, Township 6 North, Range 10 West, S.B.B.& M.

To be known as AVENUE M.

Accepted by County of Los Angeles, May 11, 1955
Copied by Vera, June 16, 1955; Cross Referenced by H. Blonstein 6/21/55
Delineated on R.S. 71- 44-45

Recorded in Book 47774 Page 413, O.R., May 13, 1955; #4284
Grantor: Byron L. Merchant and Theresa L. Merchant, h/w
Grantee: County of Los Angeles
Nature of Conveyance: Easement
Date of Conveyance: April 21, 1955
Granted for: Woodruff Avenue
Search No. 18 - 1 and 2
Description: The westerly 20 feet of the easterly 50 feet of the southerly 250 feet, measured along the easterly line of the southeast quarter of the southeast quarter of Section 10, Township 3 South, Range 12 West, in the Rancho Santa Gertrudes Subdivided for the Santa Gertrudes Land Association, as shown on map recorded in Book 1, page 502, of Miscellaneous Records, in the office of the Recorder of the County of Los Angeles.

Excepting therefrom that portion thereof which lies southerly of a line parallel with and 37 feet northerly, measured along said easterly line, from the northerly line of the southerly 30 feet of said section.

To be known as WOODRUFF AVENUE.
Accepted by County of Los Angeles, May 11, 1955
Copied by Vera, June 16, 1955; Cross Referenced by H. Blonstein 6/22/55
Delineated on C. S. B-1731-1

Recorded in Book 47774 Page 415, O.R., May 13, 1955; #4285
Grantor: Elmer A. Miller and Marjory M. Miller, h/w
Grantee: County of Los Angeles
Nature of Conveyance: Easement
Date of Conveyance: April 21, 1955
Granted for: Woodruff Avenue
Search No. 18 - 3
Description: The easterly 20 feet of the westerly 50 feet of the northerly 128.71 feet of Lot II, in the northwest quarter of the northwest quarter of Section 14, Township 3 South, Range 12 West, in the Rancho Santa Gertrudes Subdivided for the Santa Gertrudes Land Association, as shown on map recorded in Book 1, page 502, of Miscellaneous Records, in the office of the Recorder of the County of Los Angeles.

Excepting therefrom that portion thereof which lies northerly of a line parallel with and 37 feet southerly, measured along the westerly line of the northwest quarter of the northwest quarter of said section, from the southerly line of the northerly 30 feet of said section.

To be known as WOODRUFF AVENUE.
Accepted by County of Los Angeles, May 11, 1955
Copied by Vera, June 16, 1955; Cross Referenced by H. Blonstein 6/22/55
Delineated on C. S. B-2128-3

Recorded in Book 47774 Page 422, O.R., May 13, 1955; #4286
Grantor: Richard D. James and Doris M. James, h/w
Grantee: County of Los Angeles
Nature of Conveyance: Easement
Date of Conveyance: April 21, 1955
Granted for: Woodruff Avenue
Search No. 18 - 4
Description: The easterly 20 feet of the westerly 50 feet of the southerly 80 feet of the northerly 208.71 feet of

S&E 707

Lot II in the northwest quarter of the northwest quarter of Section 14, Township 3 South, Range 12 West, in the Rancho Santa Gertrudes Subdivided for the Santa Gertrudes Land Association, as shown on map recorded in Book 1, page 502, of Miscellaneous Records, in the office of the Recorder of the County of Los Angeles.

To be known as WOODRUFF AVENUE

Accepted by County of Los Angeles, May 11, 1955
Copied by Vera, June 16, 1955; Cross Referenced by H. Blonstein 6/22/55
Delineated on C.S. B-2128-3

Recorded in Book 47774 Page 417, O.R., May 13, 1955; #4287
Grantor: Haldane C. Cummins and Betty Joe Cummins, h/w
Grantee: County of Los Angeles
Nature of Conveyance: Easement
Date of Conveyance: April 27, 1955
Granted for: Palmdale Boulevard
Search No. 10 -1
Description: PARCEL A. The northerly 30 feet of that certain parcel of land in the southwest quarter of Section 25, Township 6 North, Range 12 West, S.B.B. & M., described in deed to Haldane C. Cummins et ux, recorded as Document No. 413, on July 10, 1951, in Book 36714, page 243, of Official Records, in the office of the Recorder of the County of Los Angeles.

PARCEL B.

That portion of the southwest quarter of above mentioned section, within the following described boundaries:

Beginning at the intersection of the southerly line of the northerly 30 feet of above mentioned certain parcel of land with the westerly line of Tract No. 7682, as shown on map recorded in Book 120, pages 74 and 75, of Maps, in the office of above mentioned recorder; thence westerly along said southerly line 17.00 feet; thence southeasterly in a direct line to a point in said westerly line, distant southerly thereon 17.00 feet from the point of beginning; thence northerly along said westerly line 17.00 feet to said point of beginning.

Above described Parcels A and B are to be known as PALMDALE BOULEVARD.

Accepted by County of Los Angeles, May 11th, 1955
Copied by Vera, June 16, 1955; Cross Referenced by H. Blonstein 6/22/55
Delineated on C.S. B-1557

Recorded in Book 47776 Page 257, O.R., May 13,1955;#3260

RESOLUTION

IN RE ACCEPTANCE OF A STREET IN TRACT NO. 18944;
RESOLUTION RESCINDING BOARD's action REJECTING DEDICATION OF FUTURE STREET IN SAID TRACT, AND ACCEPTING DEDICATION OF A STREET FOR PUBLIC USE AS GRAND VIEW LANE. — May 10,1955

On motion of Supervisor Hahn, unanimously carried, (Supervisor Jessup being temporarily absent) it is ordered that the following resolution be and the same is, hereby adopted, to wit:

WHEREAS, an order was adopted by this Board on November 16,1954 approving the map of Tract No. 18944, recorded in Book 536, pages 29 and 30 of Maps, in the office of the Recorder of the County of Los Angeles, except as to that portion designated "Private and Future Street", which portion was rejected under the provision of Section 11616 of the Business and Professions Code of the State of California;

NOW, THEREFORE, in accordance with the provisions of said Section 11616 of the Business and Professions Code of the State of California, it is hereby resolved and ordered that said order of November 16, 1954, rejecting dedication of Future Street be, and the same is hereby rescinded, in part, and

BE IT FURTHER RESOLVED AND ORDERED, that the dedication of that portion of that certain private and Future Street in said tract, lying northerly of a line that is at right angles to the most easterly line of said tract and passes through a point in said most easterly line distant southerly thereon 39.76 feet from the northeasterly corner of Lot 101, said tract, be, and the same is hereby accepted, and that said street be opened for public use as Grand View Lane, and

BE IT FURTHER RESOLVED AND ORDERED, that a copy of this resolution be recorded in the office of the County Recorder.
ADOPTED by Board of Supervisors, County of Los Angeles, May 10,1955
Copied by Joyce, June 16, 1955;Cross Referenced by H.Bloomstein 6/24/55
Delineated on M.B. 536-30

Recorded in Book 47749 Page 108, O.R., May 11, 1955;#4062
IN RE VACATION OF PORTION OF THIRD STREET)
IN TRACT NO. 5326, ROAD DIVISION NO. 104:) May 3, 1955
ORDER GRANTING PETITION:)

This being the time regularly set for hearing on the petition of Martin E. Hulbert, et al., for the vacation and abandonment of a portion of Third Street in Tract No.5326, Road Division No.104, as hereinafter described, and due notice of said hearing having been published and posted as required by law, said matter is called up. Francis H. Sullivan, Senior Right of Way Agent, Property Management Division, Chief Administrative Office, is sworn and examined, and evidence both oral and documentary of all the matter set forth in said petition is produced before and considered by the Board; and on Motion of Supervisor Hahn, unanimously carried, this Board hereby finds that said petition is true; that ten of the petitioners are freeholders in Road District No.1, and taxable therein for road purposes; that at least two of the petitioners are residents of said District; that said portion of Third Street is unnecessary for present or prospective public use, and therefore orders that said petition be granted, and that the following described portion of Third Street, lying and being in the County of Los Angeles, State of California, be and it is hereby vacated and abandoned, subject to the reservation of rights as prescribed in Section 959.1 of the Streets and Highways Code of the State of California, to wit:

That portion of Third Street, formerly an unnamed road, as shown on map of Townsite of Bannister's Addition to Santa Fe Springs, recorded in Book 23, page 60, of Miscellaneous Records, in the office of the Recorder of the County of Los Angeles, and that portion of Third Street described in deed to County of Los Angeles recorded in Book 1085, page 63 of Deeds, in the office of said recorder, within the following described boundaries:

Beginning at the intersection of the northerly line of Block 25, said townsite with a line parallel with and 10 feet easterly, measured at right angles, from the westerly line of said block; thence northerly along said parallel line to the southerly line Lot 3, Tract No. 5326, as shown on map recorded in Book 58, pages 56 and 57, of Maps, in the office of said recorder; thence easterly along said southerly line to the easterly line of said lot; thence northerly along said easterly line to a line parallel with and 10 feet southwesterly, measured at right angles, from the southwesterly line of Los Nietos Road, formerly Los Nietos and La Mirada Road.

S&E 707

As shown on said last mentioned map; thence southeasterly along said last mentioned parallel line to the easterly prolongation of the northerly line of said block; thence westerly along said easterly prolongation and said northerly line of the point of beginning.

IT IS FURGHER ORDERED that a certified copy of this order be recorded in the office of the County Recorder.

ADOPTED by Board of Supervisors, County of Los Angeles, May 3, 1955
Copied by Joyce, June 17, 1955; Cross Referenced by H. Blonstein 6/23/55
Delineated on C. S. B-1827-2

Recorded in Book 47749 Page 110, O.R., May 11, 1955; #4063

IN RE VACATION OF PORTION OF BONITA AVENUE, ROAD DIVISION NO. 109: ORDER GRANTING PETITION.) May 3, 1955

This being the time regularly set for hearing on the petition of Cecil H. Cline, et al., for the vacation and abandonment of a portion of Bonita Avenue in Road Division No. 109, as hereinafter described, and due notice of said hearing having been published and posted as required by law, said matter is called up. Francis H. Sullivan, Senior Right of Way Agent, Property Management Division, Chief Administrative Office, is sworn and examined, and evidence both oral and documentary of all the matter set forth in said petition is produced before and considered by the Board; and on motion of Supervisor, Chace, Unanimously carried, this Board hereby finds that said petition is true; that ten of the petitioners are freeholders in Road District No. 1, and taxable therein for Road purposes; that at least two of the petitioners are residents of said District; that said portion of Bonita Avenue is necessary for present or prospective public use, and therefore orders that said petition be granted, and that the following described portion of Bonita Avenue situate, lying and being in the County of Los Angeles, State of California, be and it is hereby vacated and abandoned, to wit:

That portion of Bonita Avenue, 60 feet wide, as shown on and dedicated by map of the Subdivision of the Ro Addition to San Jose and a portion of the Ro San Jose, recorded in Book 22, pages 21, 22 and 23, of Miscellaneous Records, in the office of the Recorder of the County of Los Angeles, which lies between a line which bears at right angles to the southerly line of Section 1, T 1 S. 10 W, said subdivision, and which passes through a point in said southerly line distant westerly thereon 430 feet from the southeasterly corner of said section and a line parallel with and 30 feet westerly, measured at right angles, from the easterly line of said section.

SUBJECT to the reservation of rights as prescribed in Section 959.1 of the Streets and Highways Code.

IT IS FURTHER ORDERED that a certified copy of this order be recorded in the office of the County Recorder.

ADOPTED by Board of Supervisors, County of Los Angeles, May 3, 1955
Copied by Joyce, June 17, 1955; Cross Referenced by H. Blonstein 6/23/55
Delineated on C.F. 2044

Recorded in Book 47749 Page 112, O.R.,May 11, 1955;#4064
IN RE ACCEPTANCE OF A STREET IN TRACT NO. 14483:)
BOARD'S ACTION REJECTING DEDICation of future) May 3, 1955
STREET IN SAID TRACT, AND ACCEPTING DEDICATION OF)
A STREET FOR PUBLIC USE AS SHADYLAWN PLACE.)

On motion of Motion of Supervisor Hahn, unanimously carried, it is ordered that the following resolution be, and the same is, hereby adopted, to wit:

WHEREAS, an order was adopted by this Board on February 7, 1950, approving the map of Tract No. 14483, recorded in Book 364, page 14 of Maps, in the office of the Recorder of the County of Los Angeles, except as to that portion designated "Future Street", which portion was rejected under the provisions of Section 11616 of the Business and Professions Code of the State of California:

NOW, THEREFORE, in accordance with the provisions of said Section 11616 of the Business and Professions Code of the State of California, it is hereby resolved and ordered that said order of February 7,1950 rejecting dedication of Future Street be, and the same is hereby rescinded, in part:and

BE IT FURTHER RESOLVED AND ORDERED, that the dedication of that certain Future Street in said tract, lying within Lots 2 and 3 thereof, be, and the same is hereby accepted, and that said street be o opened for public use as SHADYLAWN PLACE.

BE IT FURTHER RESOLVED AND ORDERED, that a copy of this resolution be recorded in the office of the County Recorder.

ADOPTED by Board of Supervisors, County of Los Angeles, May 3, 1955
Copied by Joyce, June 17, 1955;Cross Referenced by H.Blonstein 6/23/55
Delineated M.B. 364-14

Recorded in Book 47816 Page 49, O.R., May 18, 1955;#3497
IN RE VACATION OF STUDEBAKER ROAD,)
ROAD DIVISION NO. 116:) May 10, 1955
ORDER GRANTING PETITION.)

This being the time regularly set for hearing on the petition of Arthur Kulzer, et al., for the vacation and abandonment of a portion of Studebaker Road, in Road Division No. 116, as hereinafter described, and due notice of said hearing having been published and posted as required by law, said matter is called up. Francis H. Sullivan, Senior Right of Way,Agent, Chief Administrative Office, is sworn and examined, and evidence both oral and documentary of all the matter set forth in said petition is produced before and considered by the Board; and on motion of Supervisor Chace, unanimously carried, (Supervisor Dessup being temporarily absent) this Board hereby finds that said petition is true; that ten of the petitioners are freeholders in Road District No. 1, and taxable therein for road purposes; that at least two of the petitioners are residents of said district; that said portion of said highway is unnecessary for present or prospective public use, and therefore orders that said petition be granted, and that the following described portion of highway situate, lying and being in the County of Los Angeles, State of California, be and it is hereby vacated and abandoned, to wit:

That portion of Studebaker Road, 60 feet wide, as shown on map of Tract No. 16775, recorded in Book 388, pages 28 to 31, inclusive, of Maps, in the office of the Recorder of the County of Los Angeles, within the following described boundaries:

Beginning at the intersection of the easterly line of said Studebaker Road with the westerly prolongation of the straight line in the southerly boundary of Lot 19, said tract; thence northerly along said easterly line to the westerly prolongation of the southerly line of Lot 18, said tract; thence westerly along said last mentioned westerly prolongation to the easterly boundary of Tract

S&E 707

No. 16698, as shown on map recorded in Book 410, pages 1, 2 and 3, of said Maps; thence southerly along said easterly boundary to the westerly line of said Studebaker Road; thence southerly along said westerly line to first above mentioned westerly prolongation; thence easterly along first above mentioned westerly prolongation to the point of beginning.

Reserving and excepting therefrom for the County of Los Angeles, an easement for sanitary sewers and appurtenant structures within all of above described portion of Studebaker Road hereby vacated.

SUBJECT TO the reservation of rights as prescribed in Section 959.1 of the Streets and Highways Code of the State of California.

IT IS FURTHER ORDERED that a certified copy of this order be recorded in the office of the County Recorder.

ADOPTED by Board of Supervisors, County of Los Angeles, May 10, 1955
Copied by Joyce, June 17, 1955; Cross Referenced by H. Blonstein 6/23/55
Delineated on M.B. 388-28 C.S.B-2065-2
M.B. 410 -3

Recorded in Book 47816 Page 54, O.R., May 18, 1955; # 3498

IN RE VACATION OF PORTION OF EXCELSIOR DRIVE, ROAD DIVISION NO. 116.) May 10, 1955

34-C-4

This being the time regularly set for hearing under resolution of intention, adopted by this Board on April 12, 1955, in the matter of proposed vacation of portion of Excelsior Drive, Road Division No. 116, and due notice of said hearing having been published and posted as required by law, said matter is called up. Francis H. Sullivan, Senior Right of Way Agent, Chief Administrative Office, is sworn and testifies; and no objections or protests against the proposed vacation having been made or filed, on Motion of Supervisor Chace, unanimously carried, (Supervisor Jessup being temporarily absent) it is hereby declared to be the finding of this Board, from evidence submitted, that the said portion of said highway is unnecessary for present or prospective public use; and it is therefore ordered that the following described public highway, situate, lying and being in the County of Los Angeles, State of California, be and the same is hereby vacated and abandoned, to wit:

That portion of Excelsior Drive (60 feet wide) formerly Old Los Angeles and San Diego Stage Road, in Section 22, Township 3 South, Range 11 West, in the Rancho Los Coyotes, as shown on a copy of a map made by Charles T. Healey, recorded in Book 41819, page 141, of Official Records, in the office of the Recorder of the County of Los Angeles, bounded on the west by a line parallel with and 30 feet southeasterly, measured at right angles, from a line which bears North 36°23'09" East and which passes through a point in the center line of said Excelsior Drive, distant South 75°12'15" East thereon 428.42 feet from that certain course in the easterly boundary of Tract No. 18976, as shown on map recorded in Book 482, pages 14 to 21, inclusive, of Maps, in the office of said recorder, shown on said last mentioned map as having a bearing and length of North 0°47'35" West 1077.74 feet, and bounded on the east by a curve which is concave to the east, has a radius of 40 feet, and which passes through a point in said centerline, distant South 75°12'15" East thereon 761.81 feet from said easterly boundary, a radial of said curve to said point bears North 75°12'15" West.

Reserving and excepting therefrom for the County of Los Angeles an easement for sanitary sewer purposes over the southerly 10 feet of the northerly 40 feet of above described Excelsior Drive hereby vacated.

SUBJECT TO the reservation of rights as prescribed in Section 959.1 of the Streets and Highways Code of the State of California.

IT IS further ordered that a certified copy of this order be recorded in the office of the ~ounty Recorder.
ADOPTED by Board of Supervisors, County of Los Angeles, May 10, 1955
Copied by Joyce, June 17, 1955; Cross Referenced by H.Blonstein 6/24/55
Delineated on ~~M.B. 552-18~~ Sec. Prop. JAN LEW 8-31-67

Recorded in Book 47816 Page 59, O.R., May 18, 1955; #3499
IN RE VACATION OF PORTIONS OF STREETS IN)
PALMDALE AIR BASE,) May 10, 1955
ROAD DIVISIONS NOS. 508 and 510)

This being the time regularly set for hearing under resolution of intention, adopted by this Board on April 16, 1955, in the matter of proposed vacation of portions of streets in Palmdale Air Base, Road Divisions Nos. 508 and 510, and due notice of said hearing beeen published andposted as required by law, said matter is called up. William H. Parcels, Right of Way Agent II, Chief Administrative Office, is sworn and testifies, recommending that a small portion of Parcel A, being one of the eight parcels included in the description of land which was proposed to be vacated be excluded from the vacation proceedings; and no objections or protests against the proposed vacation, as so revosed, having been made or filed, onmotions of Supervisor Chace, unanimously carried, (Supervisor Jessup being temporarily absent) it is hereby declared to be the finding of this Board, from the evidence submitted, that the said portions of the said highways, as hereinafter revised, are unnecessary for present or prospective public use; and it is therefore ordered that the following described public highways, situate, lying and being in the County of Los Angeles, State of California, be and the same are hereby vacated and abandoned, to wit:

PARCEL A.

That portion of 10th street East which lies within the easterly 30 feet of the southeast quarter of the southeast quarter of Section 2, Township 6 North, Range 12 West, S.B.B.& M., and that portion of 10th Street East which lies within the westerly 30 feet of the southwest quarter of the southwest quarter of Section 1, said township and range.

PARCEL B.

Those portions of 20th Street East which lie within the easterly 30 feet of Section 12 above mentioned township and range and those portions of 20th Street East which lie within the westerly 30 feet of Sections 7 and 18, Township 6 North, Range 11 West, S.B.B.& M.

EXCEPTING from above described portions of 20th Street East, that portion thereof within the southerly 40 feet of said Section 18.

PARCEL C.

That portion of 20th Street East as shown on map of Tract No. 10828, recorded in Book 188, page 30 of Maps in the office of the Recorder of the County of Los Angeles, which lies within Section 13, Township 6 North, Range 12 West, S.B.B.& M.

EXCEPTING from last above described portion of 20th Street East that portion thereof within the southerly 40 feet of said Section 13.

PARCEL D.

That portion of 30th Street East which lies within the easterly 30 feet of Section 6, Township 6 North, Range 11 West, S.B.B.& M., and that portion of 30th Street East which lies within the westerly 30 feet of Section 5, said township and range.

EXCEPTING from above described portion of 30th Street East, that portion thereof within the northerly 40 feet of said Section 5.

ALSO EXCEPTING from above described portion of 30th Street East, that portion thereof within the northerly 50 feet of said Section 5.

PARCEL E.

Those portions of 25th Street East which lie within Sections 7, 8 and 18, last above mentioned township and range.

PARCEL F.

That portion of Avenue N which lies within the southerly 30 feet

S&E 707

of above mentioned Sections 5 and 6, and that portion of Avenue N which lies within the northerly 30 feet of above mentioned Sections 7 and 8.

EXCEPTING from above described portions of Avenue N, those portions thereof which lie easterly of the easterly line, and its northerly prolongation, of the northwest quarter of the northwest quarter of the northeast quarter of said Section 8.

PARCEL G.

That portion of Avenue O which lies within the southerly 30 feet of above mentioned Section 7, that portion of Avenue O which lies within the northerly 30 feet of above mentioned Section 18, and that portion of Avenue O which lies within the northerly 30 feet of the east half of above mentioned Section 13.

EXCEPTING from above described portions of Avenue O, those portions thereof which lie easterly of the easterly line and its northerly prolongation of the northwest quarter of the northeast quarter of said Section 18.

Parcel H.

That portion of Avenue O-8 which lies within the southerly 30 feet of the southwest quarter of the northeast quarter of above mentioned Section 18.

SUBJECT TO the reservation of rights as prescribed in Section 959.1 of the Streets and Highways Code of the State of California.

It is further ordered that a certified copy of this order be recorded in the office of the County Recorder.

ADOPTED by Board of Supervisors of the County of Los Angeles, 10th May, 1955

Copied by Joyce, June 20, 1955; Cross Referenced by A. Blonstein 6/23/55

Delineated on C.S. B-2315

Recorded in Book 47815 Page 195, O.R., May 18, 1955; #3450

Grantor: Del Amo Estate Company, a corporation

Grantee: County of Los Angeles

Nature of Conveyance: Easement

Date of Conveyance: January 7, 1955

Granted for: Susana Road

Search No. : 1 - 1

Description: That portion of the 295.27 Acres parcel of land allotted to Susana Dominguez, in the River Tracts, as shown on map of Part of the Rancho San Pedro, filed in Case No. 3284 of the Superior Court of the State of California in and for the County of Los Angeles within the following described boundaries:

Beginning at the southwesterly corner of that certain parcel of land described in deed to State of California, for Freeway, recorded on October 3, 1952, in Book 39994, page 220, of Official Records, in the office of the Recorder of the County of Los Angeles; thence North 4°20'59" West along the westerly boundary of said certain parcel of land 285.26 feet to an angle point therein; thence North 3°28'00" East along that certain course having a length of 160.00 feet in said westerly boundary to the northerly terminus of said certain course; thence North 0°01'03" East to a line parallel with and 717.51 feet northerly, measured at right angles, from the center line of Del Amo Boulevard (formerly Los Angeles Street), 66 feet wide, as shown on first above mentioned map; thence North 89°58'57" West along said parallel line 96.00 feet to a line parallel with and 96 feet westerly, measured at right angles, from above described course having a bearing of North 0°01'03" East; thence South 0°01'03" West along said last mentioned parallel line to the beginning of a curve concave to the northwest, having a radius of 40 feet, tangent to said last mentioned parallel line and tangent to a line parallel with and 17 feet northerly, measured at right angles, from the southerly line of said 295.27 Acres parcel of land; thence southwesterly along said curve to said last mentioned parallel line; thence southerly at right angles to said southerly line 17.00 feet to said southerly line; thence easterly along

said southerly line to the point of beginning.
EXCEPTING therefrom that portion thereof within the southerly 17 feet of said 295.27 Acres parcel of land.
TO BE KNOWN AS SUSANA ROAD
Accepted by County of Los Angeles, May 18, 1955
Copied by Joyce, June 20, 1955; Cross Referenced by H. Blonstein 7/11/55
Delineated on F.M. 11979-4

Recorded in Book 47815 Page 88, O.R., May 18, 1955; #3451
Grantor: State of California
Grantee: County of Los Angeles
Nature of Conveyance: Easement
Date of Conveyance: March 31, 1955
Granted for: Highway Purposes
Search No. : 2 - ~~5 & 9~~ 5
Description: An Easement for highway purposes upon, over and across that portion of Government Lot 2 and that portion of the Southeast 1/4 of the Northwest 1/4 of Section 4, T. 3 N., R. 16 W., S.B.B. & M., described as follows: Beginning at the intersection of the Southwesterly line of the parcel of land described as parcel 1 in deed to the State of California, recorded April 24, 1950, in Book 32940, Page 86, of Official Records, in the office of the County Recorder of said County with the Northeasterly line of Newhall Pico Canyon Road, 60 feet wide, as described in deed to the County of Los Angeles, recorded January 17, 1930 in Book 9712, Page 68, of said Official Records; thence along said Northeasterly line of Newhall Pico Canyon Road, the following courses, curves and distances: Northwesterly along a curve concave Northeasterly and having a radius of 220 feet, through an angle of 23°53'31", an arc distance of 91.74 feet; thence tangent N.41°00'23" W., a distance of 408.02 feet; thence Northwesterly along a tangent curve concave Southwesterly and having a radius of 305 feet, through an angle of 6°06'57", an arc distance of 32.56 feet; thence leaving said Northeasterly line of Newhall Pico Canyon Road, Southeasterly from a tangent that bears S.52°58'24"E., along a curve concave Southwesterly and having a radius of 540 feet through an angle of 11°58'01", an arc distance of 112.79 feet to a point on a line parallel with and distant 10 feet Northeasterly, measured at right angles from said course hereinabove described as having a length of 408.02 feet; thence S. 41°00'23" E., along said parallel line, a distance of 328.55 feet; thence Southeasterly along a tangent curve concave Northeasterly and having a radius of 210 feet, through an angle of 19°27'39", an arc distance of 71.33 feet to a point on said Southwesterly line of the parcel of land so described in said Parcel 1 of said deed to the State of California; thence S.31°40'22" E., along Southwesterly line, a distance of 19.40 feet to the point of beginning.
Accepted by County of Los Angeles, May 18, 1955
VII-LA-4-F (56)
Copied by Joyce, June 20, 1955; Cross Referenced by H. Blonstein 6/28/55
Delineated on F.M. 12010-1

Recorded in Book 47831 Page 405, O.R., May 19, 1955;#3498
Grantor: Ray J. Glassco, a married man, as his separate property
Grantee: County of Los Angeles
Nature of Conveyance: Easement
Date of Conveyance: April 8, 1955
Granted for: Greendale Avenue - Storm Drain
Search No. : 1 - 1 626 - 1 D
Description: PARCEL A.
That certain parcel of land in Lot 27, Tract No. 4778, as shown on map recorded in Book 53, pages 92 and 93, of Maps, in the office of the Recorder of the County of Los Angeles, ~~described in deed to County of Los Angeles~~, described in deed to County of Los Angeles for sanitary sewers, recorded as Document No. 3294, on Map 4, 1954, in Book 44495, page 261, of Official Records, in the office of said recorder. To be known as GREENDALE AVENUE.

Together with an easement for the right to construct, maintain, operate and use, a storm drain and appurtenant structures in and across the real property in said County, described as:
PARCEL B:

That portion of the northerly 6 feet of the westerly 350 feet of above mentioned Lot 27, which lies easterly of the easterly line of above described certain parcel of land.

Together with the right to enter upon and to pass and repass over and along said easement and right of way and to deposit tools implements, and other materials thereon, by said County of Los Angeles, its officers, agents and employees, and by any contractor, his agents, and employees, engaged by said County whenever and whereever necessary for the purposes above set forth.
Accepted by County of Los Angeles, May 19, 1955
Copied by Joyce, June 20, 1955;Cross Referenced by H.Blonstein 6/27/55
Delineated on M.B. 53-92

Recorded in Book 47774 Page 432, O.R., May 13, 1955; #4291
Grantor: Sidney Martin and Adeline Martin, h/w
Grantee: County of Los Angeles
Nature of Conveyance: Easement
Date of Conveyance: April 19, 1955
Granted for: 70th Street West
Search No. : 8 - 4
Description: The easterly 10 feet of the westerly 40 feet of the south half of the north half of the southwest quarter of Section 22, Township 8 North, Range 13 West, S.B.B.& M. To be known as 70th Street West.
Accepted by County of Los Angeles May 12, 1955
Copied by Joyce, June 21, 1955;Cross Referenced by H.Blonstein 6/27/55
Delineated on C.S. B-389

Recorded in Book 47841, Page 55, O.R., May 20, 1955;#2847
IN RE VACATION OF COUNTY EASEMENT IN TRACT NO.3904) May 17, 1955
ROAD DIVISION NO. 114)

On motion of Supervisor Hahn unanimously carried, it is ordered that the following resolution be and the same is hereby adopted:

WHEREAS, it is hereby found and determined that the easements acquired by the County of Los Angeles by deeds recorded in Book 946, Page 71 of Deeds, in the office of the County Recorder of the County of Los Angeles, covering the real property in the County of Los Angeles, State of California, located southerly of Washington Street and approximately 475 feet westerly of Woodruff Avenue in the Vicinity of Bellflower, Supervisorial District No. 1, particularly described as follows:

PARCEL 1:

The westerly 55 feet of the easterly 528.99 feet(measured along the north line) of Lot 1, Tract No. 3904, as shown on map recorded in Book 44, page 67, of Maps, in the office of said Recorder.

EXCEPTING therefrom that portion thereof within Washington Street of record.

PARCEL 2:

That portion of Lot 2, above mentioned tract, which lies easterly of the easterly line of the west 2-1/2 acres of said lot, said easterly line being parallel with the westerly line of Woodruff Avenue, as shown on above mentioned map.

EXCEPTING from above described portion of said Lot 2, that portion thereof within the southerly 94 feet of said lot.

ALSO EXCEPTING from above described portion of said Lot 2, that portion thereof within the easterly 473.99 feet of said lot.

ALSO EXCEPTING from above described portion of said Lot 2, the westerly 60 feet thereof, -

have not been used for the purpose for which they were acquired for five consecutive years next preceding the date of this order, and that the said easements are unnecessary for present or prospective public use:

THEREFORE BE IR RESOLVED, that the said easements be and the same are hereby vacated and abandoned.

BE IT FURTHER RESOLVED AND ORDERED, that a certified copy of this resolution be recorded in the office of theCounty Recorder.

ADOPTED by, Board of Supervisors,County of Los Angeles,May 17, 1955
Copied by Joyce, June 22, 1955;Cross Referenced by H.Blonstein 7/1/55
~~Delineated~~ on Referenced in M.B. 44-67

Recorded in Book 47841 Page 59, O.R., May 20, 1955;#2848
IN RE VACATION OF COUNTY EASEMENTS IN TRACT NO. 19982) May 17,1955
ROAD DIVISION NO. 114.)

On motion of Supervisor Hahn, unanimously carried, it is ordered that the following resolution be and the same is hereby adopted:

WHEREAS, it is hereby found and determined that the easements acquired by the County of Los Angeles by deed, recorded in Book 6678, Page 217 of Deeds, in the office of the Recorder of the County of Los Angeles, covering the real property in the County of Los Angeles, State of California, located easterly of Woodruff Avenue and northerly of Orangethorpe Avenue in the vicinity of Bellflower, Supervisorial District No. 1, particularly described as follows:

All that portion lying within the boundaries of said Tract No. 19982, as shown on map recorded in Book 540, pages 23,24 and 25 of Maps, in the office of said Recorder, -

have not been used for the purpose for which they were acquired for five consecutive years next preceding the date of this order, and that the said easements are unnecessary for present or prospective public use:

THEREFORE BE IT RESOLVED, that the said easements be and the same are hereby vacated and abandoned.

S&E 707

BE IT FURTHER RESOLVED AND ORDERED, that a certified copy of this resolution be recorded in the office of the County Recorder.
ADOPTED by Board of Supervisors, County of Los Angeles, May 17,1955
Copied by Joyce, June 22, 1955; Cross Referenced by H. Blonstein 6/27/55
~~Delineated~~ Referenced on M.B. 540-23

Recorded in Book 47841 Page 57, O.R., May 20, 1955;#2850
IN RE VACATION OF PORTION OF ELLIOT AVENUE,) May 17, 1955
ROAD DIVISION NO. 109;ORDER GRANT. PETITION)

This being the time regularly set for hearing on the petition of Cletus F. Quick, et al., for the vacation and abandonment of a portion of Elliot Avenue, Road Division No. 109, as hereinafter described, and due notice of said hearing having been published and posted as required by law, said matter is called up. Francis H. Sullivan, Senior Right of Way Agent, Chief Administrative Office, is sworn and examined, and evidence, both oral and documentary, of all the matters set forth in said petition is produced before and considered by the Board; and on motion of Supervisor Chace, unanimously carried, (Superfisor Hahn being temporarily absent) this Board hereby finds that said petition is true; that ten of the petitioners are freeholders in Road District No. 1 and taxable therein for road purposes; that at least two of the petitioners are residents of the said road district;and that said portion of said highway is unnecessary for present or prospective public use; and therefore orders that said petition be granted, and that the following described public highway situate, lying and being in the County of Los Angeles, State of California, be and it is hereby vacated and abandoned, to wit:

That portion of Elliot Avenue, 30 feet wide, as shown on and dedicated by map of Tract No. 606, recorded in Book 15, page 142 and 143, of Maps, in the office of the Recorder of the County of Los Angeles, within the following described boundaries:

Beginning at the intersection of the northeasterly line of said Elliot Avenue with a curve tangent to a line parallel with and 20 feet northeasterly, measured at right angles, from said northeasterly line, concave to the southwest and having a radius of 1050 feet, said intersection being distant North 48°10'18" West along said northeasterly line 564.15 feet from the most southerly corner of Lot 387, said tract, a radial of said curve to said intersection bears North 30°37'41" East; thence North 48°10'18" West along said northeasterly line, 236.92 feet to the most westerly corner of said Lot 387; thence South 39°08'07" West along the northwesterly ~~westerly~~ boundary of said tract to the southwesterly boundary thereof; thence South 51°16'48" East along said southwesterly boundary 113.44 feet to a point in said curve, a radial of said curve to said point bears North 23°45'04" East; thence southeasterly along said curve 126.03 feet to the point of beginning.
SUBJECT TO the reservation of rights as prescribed in Section 959.9 of the Streets and Highways Code of the State of California.

It is further ordered that a certified copy of this order be recorded in the office of the County Recorder.
ADOPTED by Board of Supervisors, County of Los Angeles, May 17,1955
Copied by Joyce, June 22, 1955; Cross Referenced by H. Blonstein 7/1/55
Delineated on C.S. B-1209

Recorded in Book 47846 Page 108, O.R., May 20, 1955;#4286
IN RE WHITE AVENUE, ROAD DIVISION NO. 112:)
RESOLUTION SETTING ASIDE CERTAIN COUNTY OWNED) May 17, 1955
PROPERTY WITHIN THE LOS ANGELES COUNTY FAIR)
GROUNDS FOR ROAD PURPOSES.)

On motion of Supervisor Hahn, unanimously carried, it is ordered that the following resolution be and the same is hereby adopted

IT IS HEREBY RESOLVED, that the following described County owned property within the Los Angeles County Fair Grounds, be and the same is hereby set aside for road purposes, to wit:

That portion of the Rancho San Jose, in the County of Los Angeles, State of California, as shown on map recorded in Book 2, pages 292 and 293, of Patents, in the office of the Recorder of said County within the following described boundaries:

Beginning at the northerly corner of Lot 18, El Paraiso Tract, as shown on map recorded in Book 28, page 60, of Maps, in the office of said recorder; thence southwesterly along the northwesterly line of said lot a distance of 39.07 feet to a line parallel with and 30 feet southwesterly, measured at right angles, from the most northerly easterly line of said lot; thence northerly along said parallel line 436.96 feet to the beginning of a curve concave to the east, having a radius of 1555 feet tangent to said parallel line and tangent to a line parallel with and 45 feet westerly, measured at right angles, from the center line of "H" Street, 80 feet wide, as shown on map of Tract No.3795, recorded in Book 117, pages 88 and 89 of said Maps; thence northerly along said curve to the northerly prolongation of said most northerly easterly line of said lot; thence southerly along said northerly prolongation to the point of beginning. To be known as White Avenue.

BE IT FURTHER RESOLVED AND ORDERED, that a certified copy of this resolution be recorded in the office of the County Recorder.

ADOPTED by Board of Supervisors, County of Los Angeles, May 17, 1955

Copied by Joyce, June 22, 1955; Cross Referenced by H.Blonstein 6/30/55

Delineated on C.S. B-734-1

Recorded in Book 47846 Page 110, O.R., May 20, 1955;#4287
COUNTY OF LOS ANGELES,)
Plaintiff,) NO. 629 780
-vs-) FINAL ORDER OF
GLENDALE AERIE NO. 2188, F.O.E.,) CONDEMNATION
Defendants.)

Now THEREFORE IT IS ORDERED, ADJUDGED AND DECREED that the real property described in said complaint as Parcel 1, together with any and all improvements thereon, be and the same is hereby condemned as prayed for, and that the plaintiff COUNTY OF LOS ANGELES does hereby take and acquire the fee simple title in and to said property for public purposes, namely, for the construction and maintenance thereon of public buildings and all uses incidental thereto, and for any public use authorized by law, said property being located in the County of Los Angeles, State of California, and being more particularly described as follows:

PARCEL 1:

Lot 2, Block 21, The Town of Glendale, in the City of Glendale, County of Los Angeles, State of California, as shown on map recorded in Book 21, page 96, of Miscellaneous Records, in the office of the Recorder of said county.

Said land was formerly registered under the provisions of the Land Title Law; last certificate numbered V1-73552.

S&E 707

IT IS FURTHER ORDERED that all taxes, current and delinquent, and all penalties and costs, on said Parcel 1 of real property shall be canceled as of the date of the interlocutory judgment heretofore made and entered herein, being May 10, 1955.
DATED: May 19, 1955

RICHARDS
Judge of the Superior Court

Copied by Joyce, June 22, 1955; Cross Referenced by H. Blonstein 7/1/55
Delineated on M.R. 21-96

Recorded in Book 47930 Page 56, O.R., June 1, 1955; #40
Dale P. Moore and Blonda O. Moore, h/w -Grantor
Grantee: County of Los Angeles
Nature of Conveyance: Grant Deed
Date of Conveyance: April 5, 1955
Granted for: Consolidated County Fire Protection Dist. Site (21)
Search:
Description: That portion of Lot 41, in Block 2 of Tract No. 505 in the County of Los Angeles, State of California, as shown on map recorded in Book 15, pages 94 and 95 of Maps, in the office of the Recorder of said county, within the following described boundaries:

Beginning at the intersection of the northwesterly line of said lot with the northerly line of the 40 foot strip of land described in deed to The Atchison, Topeka and Santa Fe Railway Company, recorded in book 6578, page 320 of Deeds in the office of said Recorder; thence northeasterly along the northwesterly line of said Lot 41, a distance of 150 feet; thence southeasterly parallel with the northeasterly line of said Lot 41 to said northerly line; thence westerly along said northerly line to the point of beginning. Conditions not copied.

SUBJECT TO: All General and Special Taxes for the fiscal year 1955-1956, a lien not yet payable.
Covenants, conditions restrictions reservations, rights, rights of way and easements of record, if any.
Accepted by County of Los Angeles, May 17, 1955
Copied by Joyce, June 24, 1955; Cross Referenced by H. Blonstein 6/30/55
Delineated on C.S. B-2530

Recorded in Book 47464 Page 370, O.R., April 12, 1955; #4189
Grantor: Anna E. Purvis and Jeffery W. Purvis, w/h
Grantee: County ofLos Angeles
Nature of Conveyance: Easement
Date of Conveyance: February 24, 1955
Granted for: 103rd Street
Search No. 5-18F
Description: The northerly 25 feet of Lot 526, Tract No. 211, as shown on map recorded in Book 15, pages 50 and 51, of Maps, in the office of the Recorder of the County of Los Angeles.

Excepting therefrom the easterly 42 feet thereof.
Also excepting therefrom the westerly 42.25 feet thereof.
to be known as 103rd Street.

Accepted by County of Los Angeles, April 8, 1955
Copied by Fumi, June 27, 1955; Cross Referenced by H. Blonstein 6/30/55
Delineated on M.B. 64-62

Recorded in Book 47460 Page 299, O.R., April 12, 1955; #4188
Grantor: Leopold J. Gaumond and Lina A. Gaumond, h/w
Grantee: County of Los Angeles
Nature of Conveyance: Easement
Date of Conveyance: March 17, 1955
Granted for: 103rd Street
Search No. 5-10C
Description: The southerly 25 feet of the westerly 43.10 feet of Lot 532, Tract No. 211, as shown on map recorded in Book 15, pages 50 and 51, of Maps, in the office of th e Recorder of the County of Los Angeles.
To be known as 103rd Street.
Accepted by County of Los Angeles, April 8, 1955
Copied by Fumi, June 27, 1955; Cross Referenced by H.Blonstein 7/1/55
Delineated on M.B. 64-62

Recorded in Book 47464 Page 165, O.R., April 12, 1955; #4190
Grantor: Silvio Culos and Anteinette Culos, h/w Gertrude V. Osborn
Grantee: County of Los Angeles
Nature of Conveyance: Easement
Date of Conveyance: March 1, 1955
Granted for: 103rd Street
Search No. 5-5
Description: The southerly 25 feet of the west half of Lot 536, Tract No. 211, as shown on map recorded in Book 15, pages 50 and 51, of Maps, in the office of the Recorder of the County of Los Angeles.
To be known as 103rd Street.
Accepted by County of Los Angeles, April 8, 1955
Copied by Fumi, June 27, 1955; Cross Referenced by H.Blonstein 7/1/55
Delineated on M.B. 64-62

Recorded in Book 47927 Page 278, O.R., May 31, 1955; #4305
Grantor: Orville L. Carraway and Gertrude Carraway, h/w
Grantee: County of Los Angeles
Nature of Conveyance: Easement - Date of Conveyance: May 4, 1955
Granted for: Stewart and Gray Road
Search No. : 5 - 25
Description: That portion of Lot 28, Tract No. 10689, as shown on map recorded in Book 172, pages 39 and 40, of Maps, in the office of the Recorder of the County of Los Angeles within the following described boundaries: Beginning at the most westerly corner of said lot; thence northeasterly along the northwesterly line of said lot a distance of 17.00 feet; thence southerly in a direct line to a point in the southwesterly line of said lot, distant southeasterly thereon 17.00 feet from the point of beginning; thence northwesterly along said southwesterly line 17.00 feet to said point of beginning
To be known as STEWART AND GRAY ROAD.
Accepted by County of Los Angeles, May 27, 1955
Copied by Joyce, June 27, 1955; Cross Referenced by H.Blonstein 7/1/55
Delineated on M.B. 172 - 40

S&E 707

Recorded in Book 47565 Page 158, O.R., April 22, 1955;#2845
IN RE ACCEPTANCE OF A STREET IN TRACT NO. 16120:)
RESOLUTION RESCINDING BOARD'S ACTION REJECTING)
DEDICATION OF FUTURE STREET IN SAID TRACT,AND) April 19,1955
ACCEPTING DEDICATION OF A STREET FOR PUBLIC USE)
AS CROSSWAY DRIVE (COUNTY IMPROVEMENT NO. 1502-M)

On motion of Supervisor Ford, unanimously carried,(Supervisor Hahn being temporarily absent) it is ordered that the following resolution be, and the same is hereby adopted, to wit:

WHEREAS, an order was adopted by this Board on December 6,1949, approving the map of Tract No. 16120, recorded in Book 358, pages 46 to 50 inclusive, of Maps, in the office of the Recorder of the County of Los Angeles, except as to that portion designated "Future Street", which portion was rejected under the provisions of Section 11616 of the Business and Professions Code of the State of California:

NOW, THEREFORE, in accordance with the provisions of said Section 11616 of the Business and Professions Code of the State of California, it is hereby resolved and ordered that said order of December 6, 1949, rejecting dedication of Future Street be, and the same is hereby rescinded, in part; and

BE IT FURTHER RESOLVED AND ORDERED, that the dedication of that certain Future Street in said tract, lying within Lot 72 thereof, be, and the same is hereby accepted, and that said street be opened for public use as CROSSWAY DRIVE:

BE IT FURTHER RESOLVED AND ORDERED, that a copy of this resolution be recorded in the office of the County Recorder.

ADOPTED by,Board of Supervisors, County of Los Angeles, State of California, April 19, 1955

Copied byJoyce June 27, 1955;Cross Referenced by HBlonstein 7/1/55
Delineated on M.B. 358-48
C.F. 2458

Recorded in Book 47940 Page 386, O.R., June 1, 1955; # 3896

COUNTY OF LOS ANGELES, Plaintiff,) NO. 635 518
-vs-) FINAL ORDER OF CONDEMNATION
ALICE M. UEDA, et al., Defendants.) (Lomita Boulevard 8)

NOW, THEREFORE, IT IS HEREBY ORDERED, ADJUDGED AND DECREED: That the real property heretofore referred to and described as Parcel 8-7, be and the same is condemned as prayed, and the plaintiff, COUNTY OF LOS ANGELES, shall and by this judgment does take and acquire an easement in, upon, over and across Parcel 8-7 for public road and highway purposes.

Said real property is more particularly described as follows:

PARCEL 8-7:

The southwesterly 38 feet of that certain parcel of land in Lot 76, Tract No. 15, as shown on map recorded in Book 12, page 189, of Maps, in the office of the Recorder of the County of Los Angeles, described in deed to Cape D. Garrett, recorded as Document No. 831, on April 20, 1945, in Book 21893, page 164, of Official Records, in the office of said recorder.

DATED THIS 20th day of May, 1955

RICHARDS
PRESIDING JUDGE

Copied by Joyce, June 27, 1955;Cross Referenced by HBlonstein 7/1/55
Delineated on C.F. 2422-2

Recorded in Book 47940 Page 382, O.R., June 1, 1955;#3895

COUNTY OF LOS ANGELES, Plaintiff, -vs- JAMES C. ALLEN, et al., Defendants.

NO. 620 446
FINAL ORDER OF CONDEMNATION
(Huntington Drive 17)

NOW, THEREFORE, IT IS HEREBY ORDERED, ADJUDGED AND DECREED:

That the real properties heretofore referred to and described as Parcels 17-1 and 17-4, be and the same are condemned as prayed, and the plaintiff, COUNTY OF LOS ANGELES, shall and by this judgment does take and acquire the fee simple title in and to Parcels 17-1 and 17-4 for public road and highway purposes,

SUBJECT TO the interest of the defendant, THE CITY OF LOS ANGELES,

SAID real properties are more particularly described as :

PARCEL 17-1 (In the City of Los Angeles):

That portion of the northeast quarter of Section 18, Township 1 South, Range 12 West, S.B.B.& M., within the following described boundaries:

Beginning at the intersection of the northerly boundary of Huntington Drive South (formerly Huntington Drive) 50 feet wide, as described in deed to County of Los Angeles, recorded in Book 3731, page 174, of Deeds, in the office of the Recorder of the County of Los Angeles, with the easterly line of said section; thence westerly along said northerly boundary the following described courses and curves; South 79°53' West 331.80 feet to the beginning of a curve concave to the south, tangent to said last mentioned course, and having a radius of 996.54 feet; thence westerly along said curve 62.27 feet to that certain curve having a radius of 5 feet in the easterly boundary of that certain parcel of land described in deed to City of Los Angeles for Highway purposes, recorded in Book 7208, page 36, of Official Records, in the office of said recorder; thence northwesterly along said last mentioned certain curve 7.16 feet to that certain course having a length of 85.32 feet in said easterly boundary; thence North 21°39'50" East along said certain course 75.23 feet to that certain curve having a radius of 5 feet in the easterly boundary of that certain parcel of land described first in Final Order of Condemnation, a certified copy of which was recorded in Book 11679, page 292 of said Official Records;thence northerly along said last mentioned certain curve 7.41 feet to the southeasterly boundary of said last mentioned certain parcel of land; thence northeasterly along said southeasterly boundary the following described courses and curves: North 63°15' East 195.04 feet to the beginning of a curve concave to the south, tangent to said last mentioned course, and having a radius of 474.84 feet; thence easterly along said last mentioned curve 99.65 feet to its point of tangency with a curve in the southerly boundary of Huntington Drive North (formerly Huntington Drive) 50 feet wide, as described in deed to County of Los Angeles, recorded in Book 2764, page 69, of said Deeds, said last mentioned curve being concave to the south, and havingg a radius of 930.37 feet; thence easterly along said last mentioned curve 152.78 feet to the easterly line of said section; thence South 0°39' East along said easterly line 156.90 feet to the point of beginning.

Together with any right, title, and interest in any adjoining public streets which may accrue to above described parcel of land.

PARCEL 17-4 (In the City of Los Angeles):

Those portions of the northwest quarter of Section 17, Township 1 South, Range 12 West, S.B.B. & M., and of the southwest quarter of Section 8, said township and range, within the following described boundaries:

Beginning at the intersection of the northwesterly boundary of Huntington Drive South (formerly Huntington Drive) 50 feet wide, as described in deed to County of Los Angeles, recorded in Book 3731. page 174, of Deeds, in the office of the Recorder of the County of Los Angeles, with the westerly prolongation of the southerly line of Tract No. 3095, as shown on map recorded in Book 32, page 87,

S&E 707

of Maps, in the office of the Recorder of the County of Los Angeles; thence North 50°41' East along said northwesterly boundary 1425.07 feet to the northerly prolongation of the easterly line of said tract; thence North 1°05'25" West along said northerly prolongation 152.75 feet to the southeasterly boundary of Huntington Drive North (formerly Huntington Drive) 50 feet wide, as described in deed to County of Los Angeles, recorded in Book 2764, page 69, of said Deeds; thence South 50°41'West along said southwesterly boundary 1666.03 feet to said westerly prolongation; thence South 89°59' East along said westerly prolongation 189.33 feet to the point of beginning.

Together with any right, title, and interest in any adjoining public streets which may accrue to above described parcel of land.

DATED this 20th day of May, 1955. RICHARDS
PRESIDING JUDGE

Copied by Joyce, June 28, 1955;Cross Referenced by Ehnes 10-18-55
Delineated on C.F. 2428

Recorded in Book 47940 Page 388, O.R., June 1, 1955;#3897

COUNTY OF LOS ANGELES, Plaintiff,)
-vs-)
MACARIO C. DONSOL, et al., Defendant.)

NO. 587 848
FINAL ORDER OF CONDEMNATION
(Imperial Highway 17)

NOW, THEREFORE, IT IS HEREBY ORDERED, ADJUDGED AND DECREED: That the real property heretofore referred to and described as Parcel 17-10, be and the same is condemned as prayed, and the plaintiff, COUNTY OF LOS ANGELES, shall and by this judgment does take and acquire an easement in, upon, over and across Parcel 17-10 for public road and highway purposes.

Said real property is more particularly described as follows:

PARCEL 17-10:

The southerly 17 feet of Lot 189, Hawthorne Acres, as shown on map recorded in Book 9, page 128, of Maps, in the office of the Recorder of the County of Los Angeles.

EXCEPTING therefrom the easterly 17 feet thereof.

DATED this 20th day of May, 1955. RICHARDS
Presiding Judge

Copied by Joyce, June 28, 1955;Cross Referenced by H.Blonstein 7/15/55
Delineated on C.F. 2410

Recorded in Book 47925 Page 217, O.R., May 31, 1955;# 3497
Grantor: County of Los Angeles
Grantee: Lucile Rocco
Nature of Conveyance: Quitclaim Deed
Date of Conveyance: May 17, 1955
Granted for: (Purpose not stated)
Search NO. :
Description: All that real property in the County of Los Angeles, State of California, described as follows, to wit: That portion of Third Street, now vacated, as described in deed to County of Los Angeles, recorded September 7, 1895 in Book 1030, page 250 of Deeds in the office of the Recorder of the County of Los Angeles.

EXCEPTING therefrom the southerly 30 feet thereof.

ALSO EXCEPTING therefrom that portion thereof which lies northeasterly of the southeasterly prolongation of the southwesterly

line of the northeasterly 10 feet of Lot 3, Tract No. 5326, as shown on map recorded in Book 58, pages 56 and 57 of Maps, in the office of said Recorder.
Copied by Joyce, June 28, 1955; Cross Referenced by H. Blonstein 7/10/55
Delineated on C.S. B-1827-2

Recorded in Book 47981 Page 12, O.R., June 6, 1955;#2786
IN RE VACATION OF PORTION OF 147th STREET)
(FORMERLY MARKET STREET),) May 24, 1955
ROAD DIVISION NO. 202.)

On motion of Supervisor Hahn unanimously carried, (Supervisor Legg being temporarily absent) it is ordered that the following resolution be and the same is hereby adopted:

WHEREAS, it is hereby determined and declared that the following described portion of highway in Road Division No. 202, situate, lying and being in the County of Los Angeles, State of California, is no longer necessary to public convenience, and is unnecessary for present or prospective public use:

NOW, THEREFORE, BE IT RESOLVED AND ORDERED, that said portion of said highway be and the same is hereby vacated and abandoned, to wit:

That portion of 147th Street (formerly Market St.) as shown on and dedicated by map of Lawndale recorded in Book 9, Page 122 of Maps, in the office of the Recorder of the County of Los Angeles, within the following described boundaries:

Beginning at the southwesterly corner of Lot 10, Block 14, said Lawndale; thence southerly along the southerly prolongation of the westerly line of said lot to a line parallel with and 65 feet northerly, measured at right angles, from the northerly line of Lot 16, Block 9, said Lawndale; thence easterly along said parallel line to the southerly prolongation of the easterly line of Lot 1, said Block 14; thence northerly along said last mentioned southerly prolongation to the southeasterly corner of said Lot 1; thence westerly along the southerly line of said Block 14 to the point of beginning.

SUBJECT TO the reservation of rights as prescribed in Section 959.1 of the Streets and Highways Code of the State of California.
BE IT FURTHER RESOLVED AND ORDERED, that a certified copy of this resolution be recorded in the office of the County Recorder.
ADOPTED by Board of Supervisors, County of Los Angeles, May 24, 1955
Copied by Joyce, June 28, 1955; Cross Referenced by H. Blonstein 7/1/55
Delineated on M.B. 9-122

IN RE SANTA GERTRUDES AVENUE TO STANTON AVENUE, IN THE VICINITY OF LA MIRADA, SUPERVISOR DISTRICT NO. 1: ORDER CHARGING NAMES AS RECOMMENDED BY COUNTY ENGINEER.

Minute Book 414
Page 292
February 1, 1955

On motion Supervisor Jessups, unanimously carried (Supervisor Hahn being temporarily absent) and in accordance with recommendations by the County Engineer, it is ordered as follows:

That that portion of the unnamed street known as or called SANTA GERTRUDES AVENUE as shown on County Surveyor's Map No. B-806 on file in the office of the Surveyor of the County of Los Angeles, extending northerly along the County Boundary from the northerly line of Alondra Boulevard to an angle point in the County Boundary at Station No. 31 at the 1/4 Section corner in Section 24, Township 3 South, Range 10 West, be and the same is hereby changed to STANTON AVENUE.

Copied by Vera, June 28, 1955; Cross Referenced by H. Blonstein 7/1/55
Delineated on C.S. B-806

NEW NAME STANTON AVENUE
OLD NAME SANTA GERTRUDES AVE.
(PORTION OF)

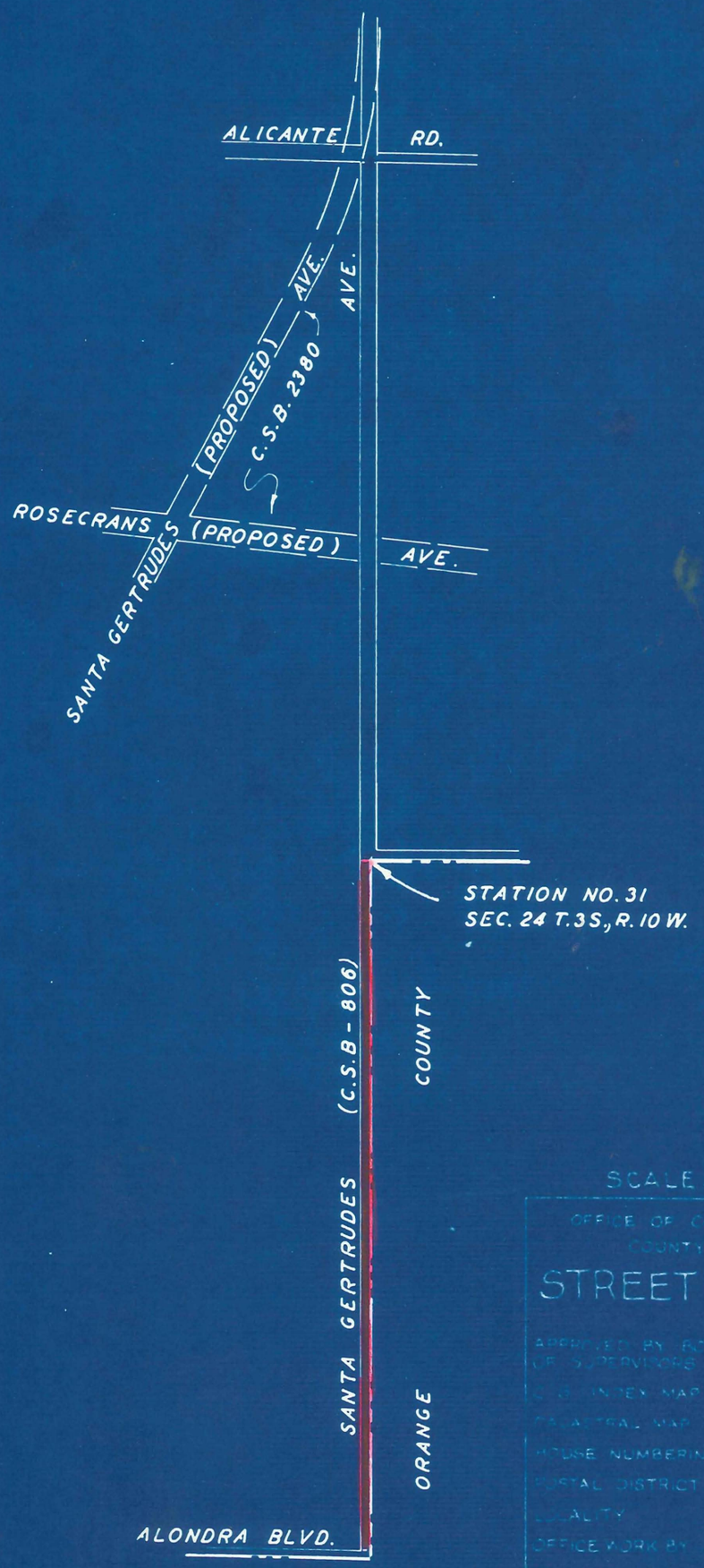

SCALE: 1 INCH = 600 FEET

OFFICE OF COUNTY ENGINEER & SURVEYOR
COUNTY OF LOS ANGELES, CAL.

STREET NAME CHANGE
NO. 88

APPROVED BY BOARD OF SUPERVISORS DATE FEB. 1, 1955
C.S.B. INDEX MAP NO 34-D-45
ASSESSOR'S MAP NO -
HOUSE NUMBERING MAP NO 3524 3525
POSTAL DISTRICT NORWALK
LOCALITY LA MIRADA
OFFICE WORK BY J.A.S DATE 11-9-54
CHECKED BY M.A.B DATE 11-9-54
DISTRIBUTION MADE J.S DATE 2-3-55
SUPERVISORIAL DISTRICT NO 1

E-146

IN RE HOLDER AVENUE TO BIOLA AVENUE, IN THE VICINITY) Minute Book 414
OF LA MIRADA, SUPERVISOR DISTRICT NO. 1: ORDER) Page 292
CHANGING NAMES AS RECOMMENDED BY COUNTY ENGINEER) February 1,1955

On motion Supervisor Jessup, unanimously carried (Supervisor Hahn being temporarily absent) and in accordance with recommendations by the County Engineer, it is ordered as follows:

That the name of HOLDER AVENUE as shown on map of Tract No. 18976 recorded in Book 482 pages 14-21 of Maps and as shown on map of Tract No. 15930 recorded in Book 478 pages 1-8 of Maps, both in the office of the Recorder of the County of Los Angeles, be and the same is hereby changed to and established as BIOLA AVENUE.

Copied by Vera, June 28, 1955; Cross Referenced by H. Blonstein 7/5/55.
Delineated on M.B. 482-18-19
M.B. 478 . 2-3

NEW NAME
OLD NAME

BIOLA AVENUE
HOLDER AVENUE

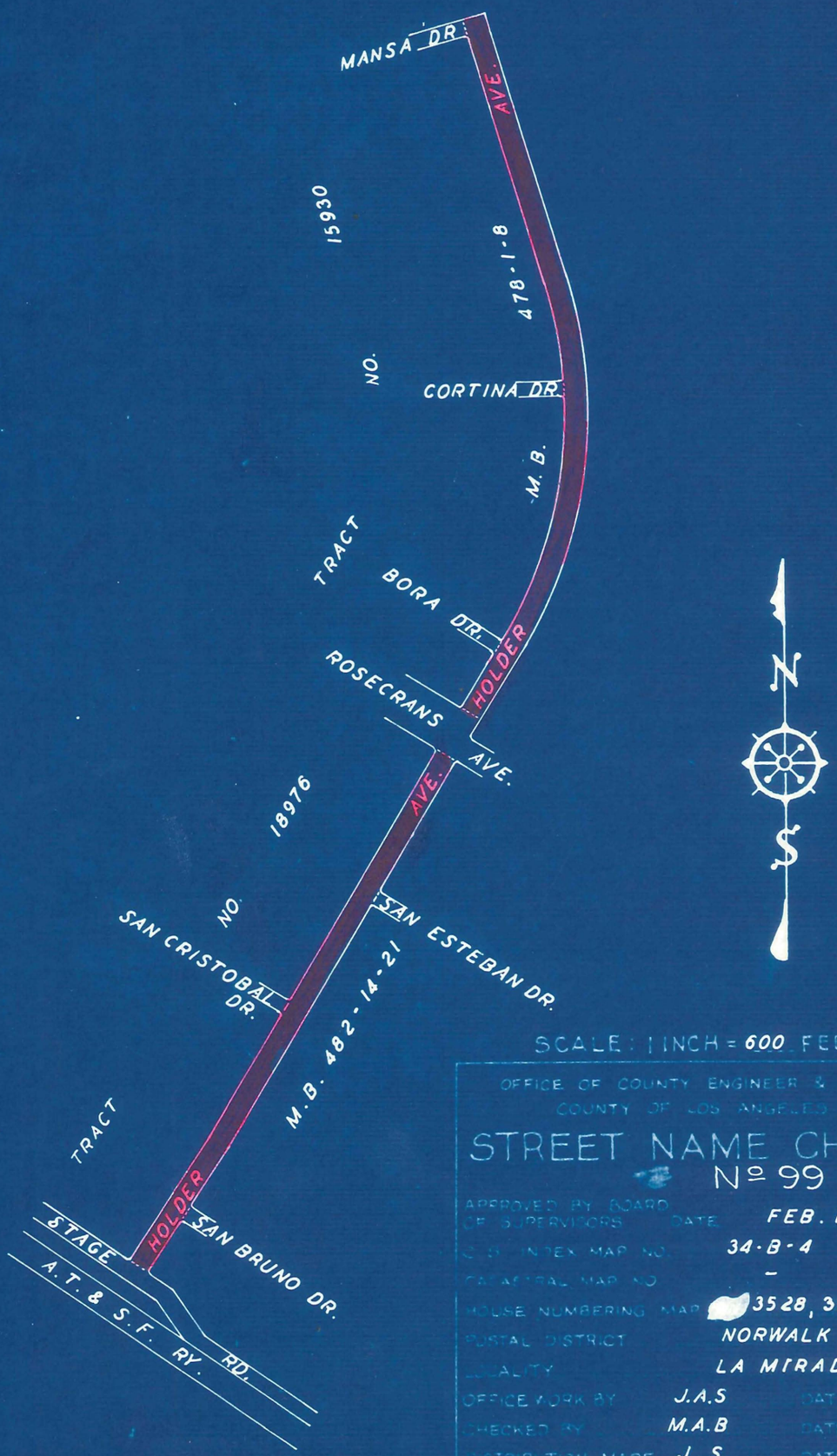

SCALE: 1 INCH = 600 FEET

OFFICE OF COUNTY ENGINEER & SURVEYOR
COUNTY OF LOS ANGELES CAL.

STREET NAME CHANGE
Nº 99

APPROVED BY BOARD OF SUPERVISORS DATE	FEB. 1 1955
C.S. INDEX MAP NO.	34-B-4
CADASTRAL MAP NO.	–
HOUSE NUMBERING MAP	3528, 3529, 3530
POSTAL DISTRICT	NORWALK
LOCALITY	LA MIRADA
OFFICE WORK BY	J.A.S DATE 12-20-54
CHECKED BY	M.A.B DATE 12-20-54
DISTRIBUTION MADE	J.S DATE 2-3-55

SUPERVISORIAL DISTRICT Nº 1

E-146

IN RE DENNIS STREET TO 232 ND STREET: REILEY STREET) MINUTE BOOK 414
TO 234th STREET; and SMITH STREET TO 235th PLACE IN) Page 293
THE VICINITY OF WILMINGTON, SUPERVISOR DISTRICT NO.) February 1, 1955
4: ORDER CHANGING NAMES AS RECOMMENDED BY COUNTY)
ENGINEER.)

ON motion Supervisor Jessup, unanimously carried (Supervisor Hahn being temporarily absent) and in accordance with a recommendation by the County Engineer, it is ordered as follows:

1. That the name of DENNIS STREET, as shown on map of Tract No. 7043, recorded in Book 86 page 12 of Maps, in the office of the Recorder of the County of Los Angeles, be and the same is hereby changed to 232ND STREET.
2. That the name of REILEY STREET as shown on above mentioned Tract is hereby changed to 234TH STREET.
3. That the name of SMITH STREET as shown on said map is hereby changed to 235TH PLACE.

Copied by Vera, June 29, 1955; Cross Referenced by H.Blonstein 7/6/55
Delineated on MB 86-12

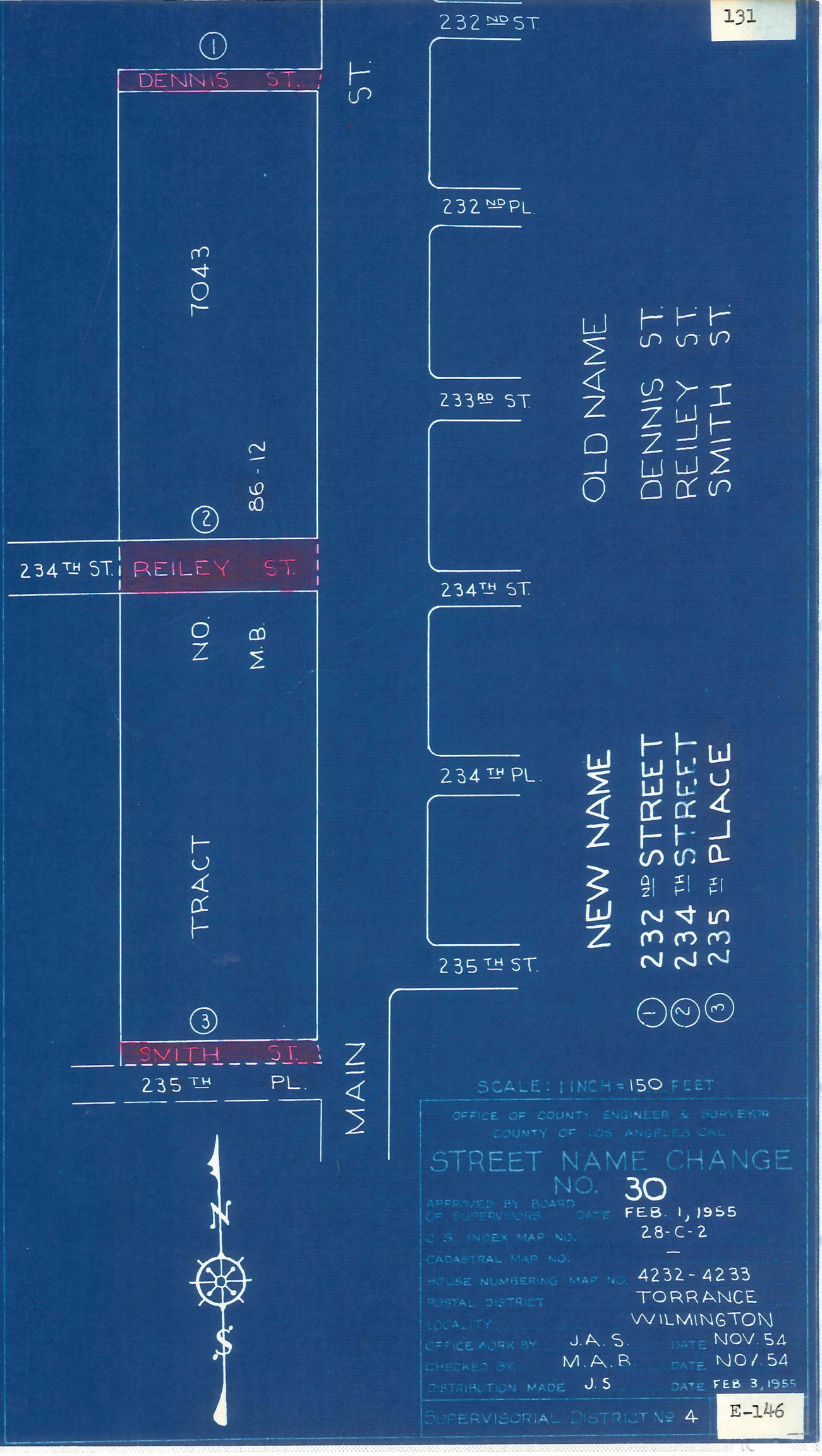

OFFICE OF COUNTY ENGINEER & SURVEYOR
COUNTY OF LOS ANGELES CAL.

STREET NAME CHANGE NO. 30

APPROVED BY BOARD OF SUPERVISORS DATE FEB. 1, 1955
C.S. INDEX MAP NO. 28-C-2
CADASTRAL MAP NO. —
HOUSE NUMBERING MAP NO. 4232-4233
POSTAL DISTRICT TORRANCE
LOCALITY WILMINGTON
OFFICE WORK BY J.A.S. DATE NOV. 54
CHECKED BY M.A.B. DATE NOV. 54
DISTRIBUTION MADE J.S DATE FEB 3, 1955

SUPERVISORIAL DISTRICT No 4

E-146

IN RE ELMTREE STREET IN THE VICINITY OF PALMDALE) MINUTE BOOK 414
SUPERVISOR DISTRICT NO. 5: ORDER CHANGING NAME) Page 293
AS RECOMMENDED BY COUNTY ENGINEER.) February 1, 1955

On motion Supervisor Jessup, unamiously carried, (Supervisor Hahn being temporarily absent) and in accordance with a recommendation by the County Engineer, it is ordered as follows:

That the name of ELMTREE STREET as shown on map of Tract No. 18786, recorded in Book 470 pages 1 and 2 of Maps, in the office of the Recorder of the County of Los Angeles, be and the same is hereby changed to and established as RAMBLER AVENUE.

Copied by Vera, June 29, 1955; Cross Referenced by H.Blonstein 7/5/55
Delineated on M.B. 470-2

NEW NAME RAMBLER AVENUE
OLD NAME ELMTREE ST.

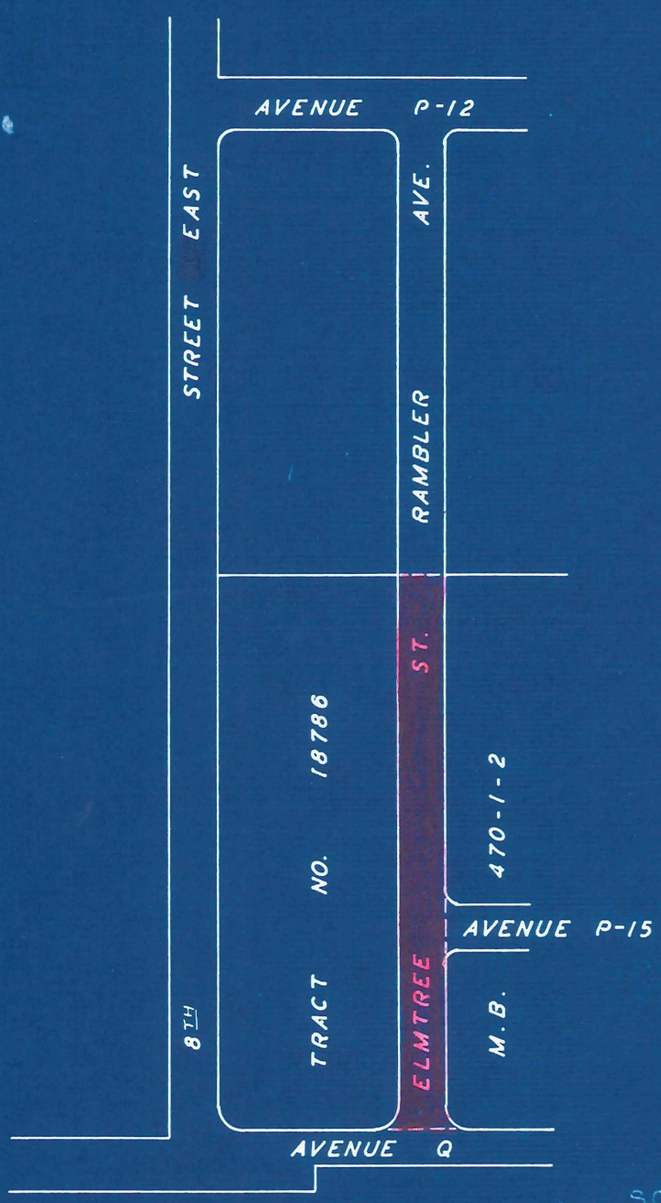

SCALE: 1 INCH = 200 FEET

OFFICE OF COUNTY ENGINEER & SURVEYOR
COUNTY OF LOS ANGELES CAL

STREET NAME CHANGE
NO. 86

APPROVED BY BOARD OF SUPERVISORS DATE FEB. 1, 1955
L.D. INDEX MAP NO. 65-A-2
CADASTRAL MAP NO. -
HOUSE NUMBERING MAP NO. 1827-43
POSTAL DISTRICT PALMDALE
LOCALITY PALMDALE
OFFICE WORK BY J.A.S DATE 10-15-54
CHECKED BY M.A.B DATE 10-15-54
DISTRIBUTION MADE J.S DATE 2-3-55
SUPERVISORIAL DISTRICT NO. 5

E-146

IN RE CHANGE OF NAMES OF COLODNY DRIVE, PORTIONS OF VENTURA BOULEVARD, RONDELL AVENUE, AND ESTABLISHMENT OF NAME OF RONDELL STREET ON AN UNNAMED ROAD, IN VICINITY OF AGOURA - CALABASAS, SUPERVISOR DISTRICT NO. 5: ORDER CHANGING NAMES AS RECOMMENDED BY COUNTY ENGINEER.

)MINUTE BOOK 414
) Page 293
)February 1,1955
)
)

On motion Supervisor Jessup, unanimously carried (Supervisor Hahn being temporarily absent) and in accordance with recommendations by the County Engineer, it is ordered as follows:

1. That the name of that portion of COLODNY DRIVE as shown on map of Tract No. 8451 recorded in Book 104 pages 79-90 of maps in the office of the Recorder of the County of Los Angeles, lying adjacent to Lots 17 to 23 inclusive in Block 2, be and the same is hereby changed to ROADSIDE DRIVE.

2. That the name of VENTURA BOULEVARD known as or called AGOURA ROAD, extending easterly of the easterly extremity of Lot 1, Block 13 as shown on map of Tract No. 8451, recorded in Book 104 pages 79-90 of Maps, in the office of said Recorder to Ventura Boulevard 160 feet wide (State Highway) at Station 300 + 51.66 as shown on County Surveyor's Filed Map No. 12022 sheet 1 in the office of the Surveyor of the County of Los Angeles, is hereby changed to AGOURA ROAD.

3. That the name of RONDELL AVENUE, as shown on map of Tract No. 8871, recorded in Book 173 pages 34 and 35 of Maps in the office of said Recorder, be and the same is hereby changed to RONDELL STREET.

4. That the name of UNNAMED ROAD, known as or called VENTURA BOULEVARD, which lies outside Ventura Boulevard (State Highway) as shown on County Surveyor's Filed Map No. 10874 in the office of said Surveyor, extending easterly from Station 244 + 94.64 in Section 30, Township 1 South, Range 17 West, San Bernardino Meridian to Station 204 + 18 at Ventura Boulevard 160 feet wide (State Highway) as shown on County Surveyor's Filed Map No. 12022 sheet 1 in the office of said Surveyor be and the same is hereby established as RONDELL STREET.

Copied by Vera, June 29, 1955; Cross Referenced by H.Blonstein 7/6/55
Delineated on F.M. 12022-1
F.M. 12017
M.B. 104-82 ft. Counter ent.

	NEW NAME	OLD NAME
①	ROADSIDE DRIVE	COLODNY DR. (PORTION OF)
②	AGOURA ROAD	VENTURA BLVD. (SIDE ROAD)
③	RONDELL STREET	RONDELL AVE.
④	RONDELL STREET	UNNAMED ROAD

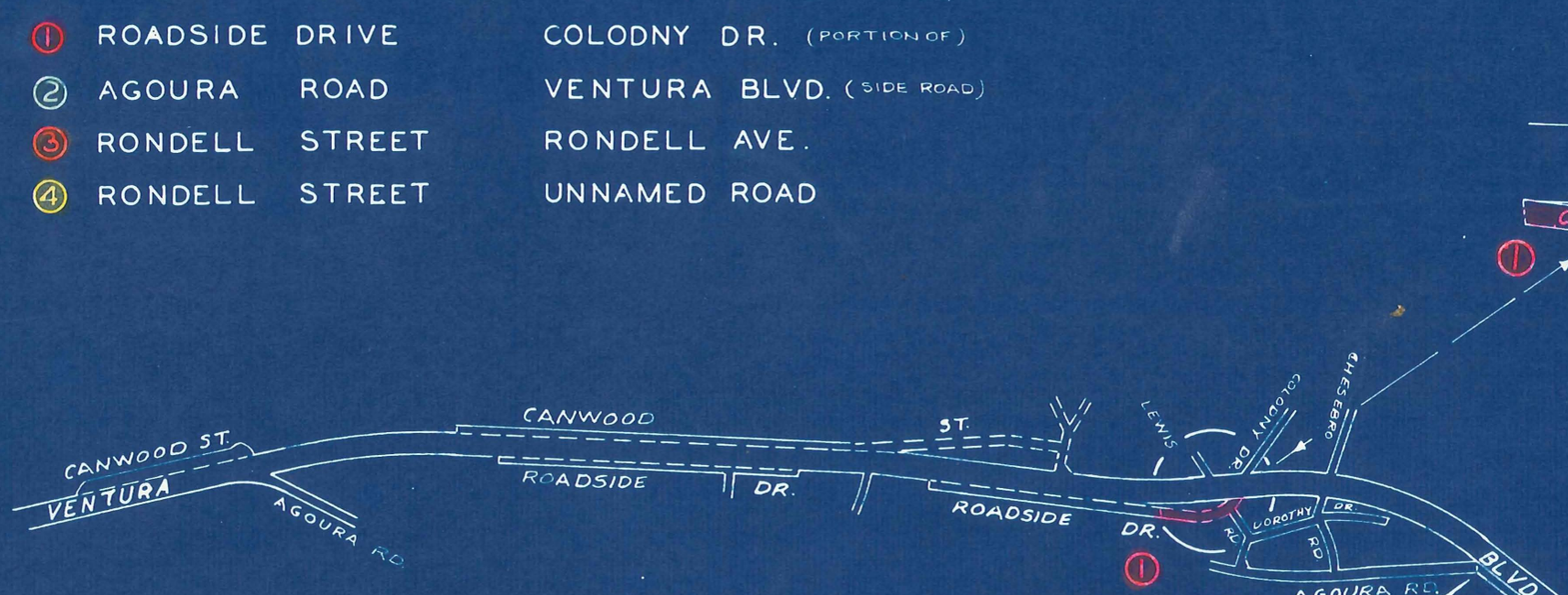

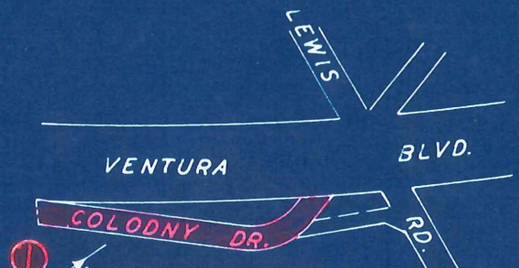

TRACT NO. 8451
M.B. 104-79-90



SCALE: 1"=2000'

IDENTICAL

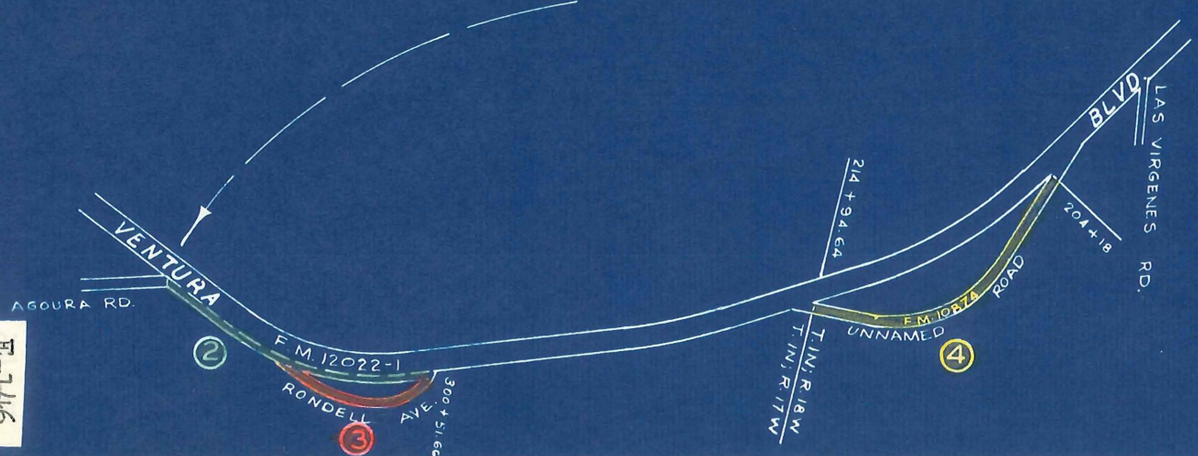

SUPERVISORIAL DIST. NO. 5

OFFICE OF COUNTY ENGINEER & SURVEYOR
COUNTY OF LOS ANGELES, CAL.

STREET NAME CHANGE

APPROVED BY BOARD OF SUPERVISORS: DATE FEB. 1, 1955
C. S. INDEX MAP NO. 19 - 59 - 60
CADASTRAL MAP NO. -
HOUSE NUMBERING MAP NO. S-114, S-115, S-116
POSTAL DISTRICT AGOURA, CALABASAS
LOCALITY " "
OFFICE WORK BY J.A.S DATE 11-1-54
CHECKED BY M.A.B DATE 11-1-54
DISTRIBUTION MADE J.S DATE 2-3-55

S.N.C. NO. 25

E-146

135

IN RE PALM STREET AND PALM AVENUE IN THE VICINITY OF DOWNEY, SUPERVISORIAL DISTRICT NO. 1: ORDER AUTHORIZING CHANGE OF NAMES AS RECOMMENDED BY COUNTY ENGINEER.) MINUTE BOOK 415 Page 332 March 8, 1955

On motion Supervisor Jessup, unanimously carried, and in accordance with a recommendation by the County Engineer, it is ordered as follows:

That the name of PALM AVENUE (20 feet wide) as shown on map of Tract No. 18042, recorded in Book 475 page 11 of Maps in the office of the Recorder of the County of Los Angeles and the name of PALM STREET (40 feet wide) as shown on County Surveyor's Filed Map No. 11147 on file in the office of the Surveyor of said County extending easterly from Patton Road to a line that is parallel with and 50 feet westerly, measured at right angles from the center line of Lakewood Boulevard (80 feet wide) as shown on said Filed Map, be and the same is hereby changed to CLETA STREET..

That the name of that portion of PALM STREET as shown on County Surveyor's Filed Map No. 11147 on file in the office of said Surveyor, extending westerly from the center line of Lakewood Boulevard (80 feet wide) as shown on said Filed Map to a line that is parallel with and 50 feet westerly measured at right angles from said center line of Lakewood Boulevard, be and the same is hereby changed to LAKEWOOD BOULEVARD.

Copied by Vera, June 29, 1955; Cross Referenced by H.Blonstein 7/6/55
Delineated on M.B. 475-11

137

(1) NEW NAME — CLETA STREET

OLD NAME — {PALM AVE. / PALM ST.

(2) NEW NAME — LAKEWOOD BOULEVARD

OLD NAME — PALM ST.

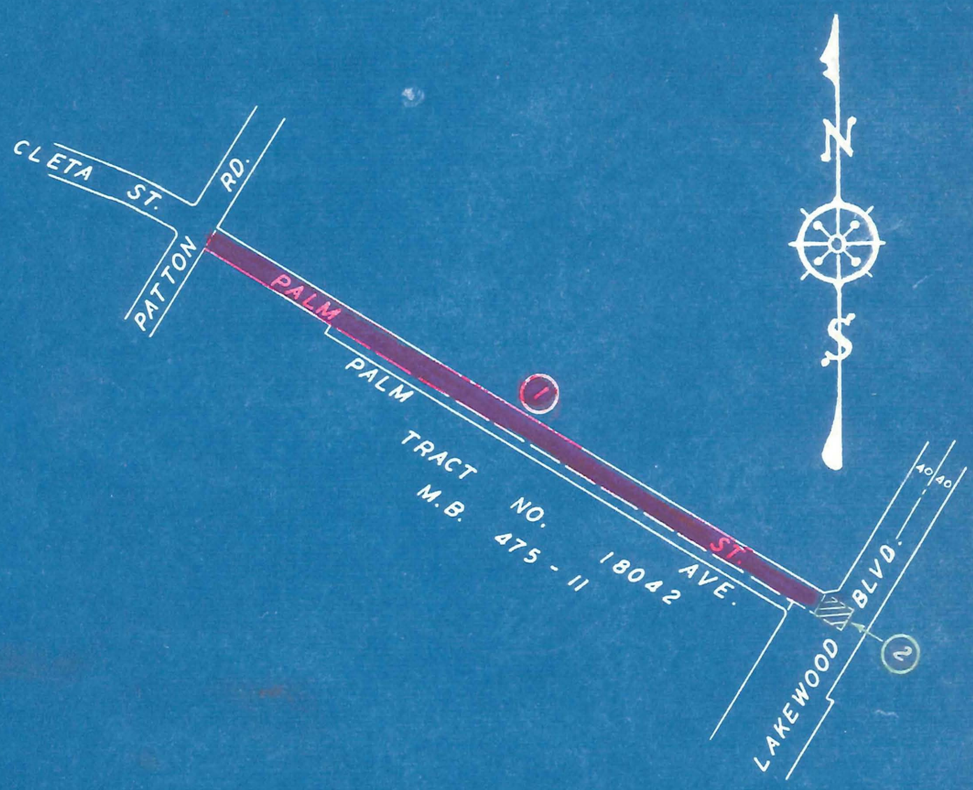

SCALE: 1 INCH = 300 FEET

OFFICE OF COUNTY ENGINEER & SURVEYOR
COUNTY OF LOS ANGELES CAL.

STREET NAME CHANGE NO. 93

APPROVED BY BOARD OF SUPERVISORS — DATE MAR. 8, 1955
INDEX MAP NO. 33-A-2
CADASTRAL MAP NO. 87B245, 87B249
HOUSE NUMBERING MAP NO. 3417
POSTAL DISTRICT DOWNEY
LOCALITY DOWNEY
OFFICE WORK BY J.A.S — DATE 11-30-54
CHECKED BY M.A.B — DATE 11-30-54
DISTRIBUTION MADE J.S — DATE 3-10-55

SUPERVISORIAL DISTRICT No. 1

E-146

IN RE LOS ANGELES STREET AND ROCKVALE AVENUE IN THE VICINITY OF AZUSA, SUPERVISORIAL DISTRICT NO. 1: ORDER CHANGING AND ESTABLISHING NAMES AS RECOMMENDED BY COUNTY ENGINEER.) MINUTE BOOK 415) Page 332) March 8, 1955

On motion Supervisor Jessup, unanimously carried, and in accordance with a recommendation by the County Engineer.

It is ordered that the unnamed street known as or called LOS ANGELES STREET and ROCKVALE AVENUE and shown as the west 1/2 of the 80 foot road along the east line of Blocks E, F, and I, of Map of Subdivision No. 1 of lands of Azusa Land and Water Company, recorded in Book 16, page 17 of Miscellaneous Records in the office of the Recorder of the County of Los Angeles, extending northerly of Gladstone Street as shown on Tract No. 19809 recorded in Book 520 pages 34-40 of Maps in the office of said Recorder, to Foothill Boulevard is hereby changed to and established as ROCKVALE AVENUE.

Copied by Vera, June 29, 1955; Cross Referenced by H. Blonstein 7/13/55
Delineated on M.B. 520 - 34, Etc.
~~M.B. 16-17~~
M.R. 16-17

139

NEW NAME — ROCKVALE AVENUE

OLD NAME — UNNAMED STREET

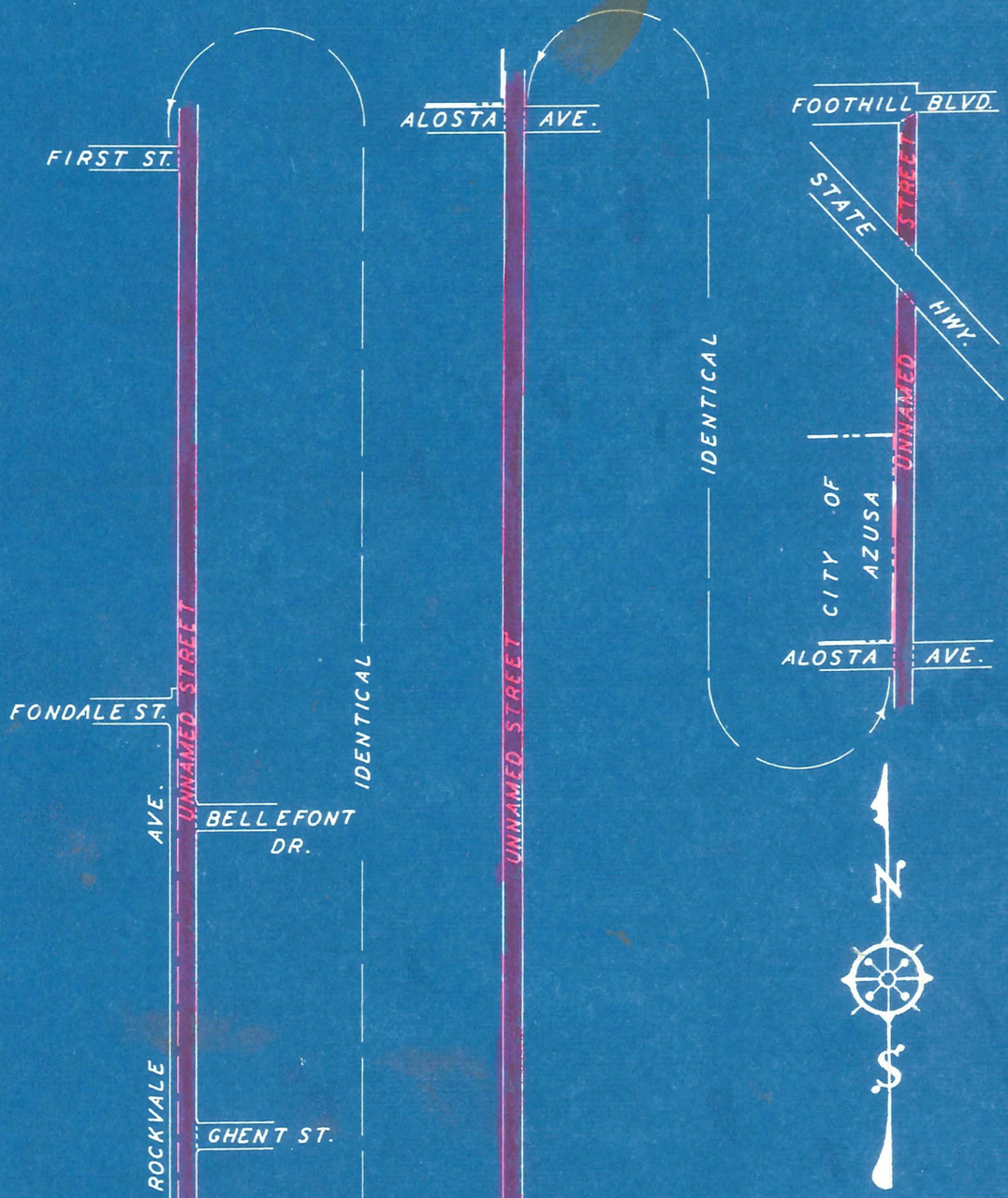

SCALE: 1 INCH = 400 FEET

OFFICE OF COUNTY ENGINEER & SURVEYOR
COUNTY OF LOS ANGELES, CAL.

STREET NAME CHANGE NO. 89

APPROVED BY BOARD OF SUPERVISORS — DATE: MAR. 8, 1955
U.S. INDEX MAP NO.: 47-C: 2,3
CADASTRAL MAP NO.:
HOUSE NUMBERING MAP NO.: 2359
POSTAL DISTRICT: AZUSA
LOCALITY: AZUSA
OFFICE WORK BY: J.A.S — DATE: 11-17-54
CHECKED BY: M.A.B — DATE: 11-17-54
DISTRIBUTION MADE: J.S. — DATE: 3-10-55
SUPERVISORIAL DISTRICT No. 1

E-146

IN RE PORTION OF WHISTLER AVENUE, UNNAMED STREET IN TRACT) MINUTE BOOK 415
NO. 10712, IN THE VICINITY OF EL MONTE, SUPERVISORIAL) Page 332
DISTRICT NO. 1: ORDER ESTABLISHING NAME.)March 8, 1955

On motion of Supervisor Jessup, unanimously carried, and in accordance with a recommendation by the County Engineer, it is ordered as follows:

That the UNNAMED FRONTAGE ROAD (40 feet wide) adjacent to the Ramona Freeway as shown on State Highway Plan District VII Los Angeles County Route 26-E, extending westerly from Cogswell Road and passing through Lots 4, 8, and 9 Block B as shown on map of Tract No. 10712 recorded in Book 190 pages 38 and 39 in the office of the Recorder of the County of Los Angeles and that portion of Whistler Avenue lying southerly of the westerly prolongation of the northerly line of said Frontage Road be and the same is hereby established as STOCKHAM PLACE.

Copied by Vera, June 29, 1955; Cross Referenced by H. Blonstein 7/6/55
Delineated on M.B. 190-39

141

NEW NAME STOCKHAM PLACE

OLD NAME { WHISTLER AVE.
UNNAMED STREET

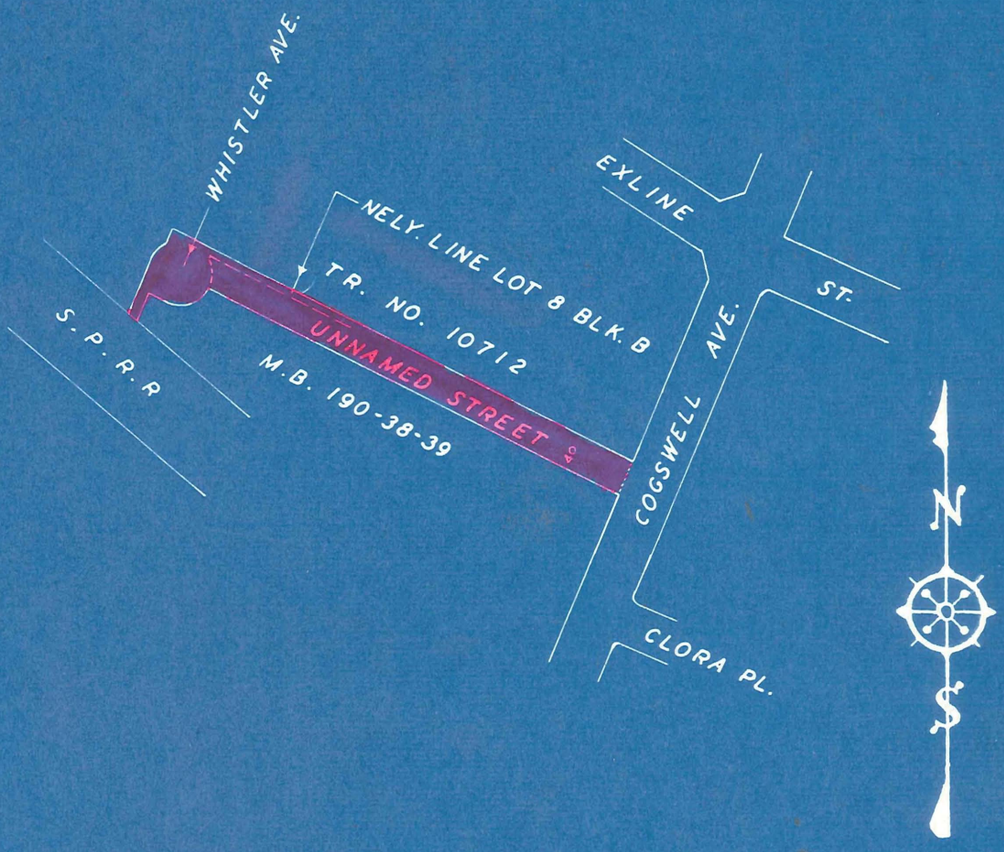

SCALE: 1 INCH = 200 FEET

OFFICE OF COUNTY ENGINEER & SURVEYOR
COUNTY OF LOS ANGELES CAL.

STREET NAME CHANGE
NO. 96

APPROVED BY BOARD OF SUPERVISORS DATE MAR. 8, 1955
INDEX MAP NO. 46-B-5
CADASTRAL MAP NO. —
HOUSE NUMBERING MAP NO 2108
POSTAL DISTRICT EL MONTE
LOCALITY EL MONTE
OFFICE WORK BY J.A.S DATE 12-15-54
CHECKED BY M.A.B DATE 12-15-54
DISTRIBUTION MADE J.S DATE 3-10-55

SUPERVISORIAL DISTRICT NO 1

E-146

IN RE RANGE AVENUE AND RANGE STREET IN THE VICINITY) MINUTE BOOK 415
OF COVINA, SUPERVISORIAL DISTRICT NO. 1: ORDER) Page 332
CHANGING NAMES TO GRAND AVENUE.) March 8, 1955

On motion of Supervisor Jessup, unanimously carried, and in accordance with a recommendation by the County Engineer, it is ordered as follows:

All that portion of RANGE AVENUE and RANGE STREET extending southerly from the southerly line of Tract No. 13020 as shown on map recorded in Book 333 pages 13 and 14 of Maps, in the office of the Recorder of the County of Los Angeles, said southerly line being on the southerly boundary line of the City of Covina as the same existed on December 7, 1954 to Workman Avenue be and the same is hereby changed to GRAND AVENUE.

Copied by Vera, June 29, 1955; Cross Referenced by
Delineated on

143

NEW NAME GRAND AVENUE

OLD NAME RANGE AVE. & ST.

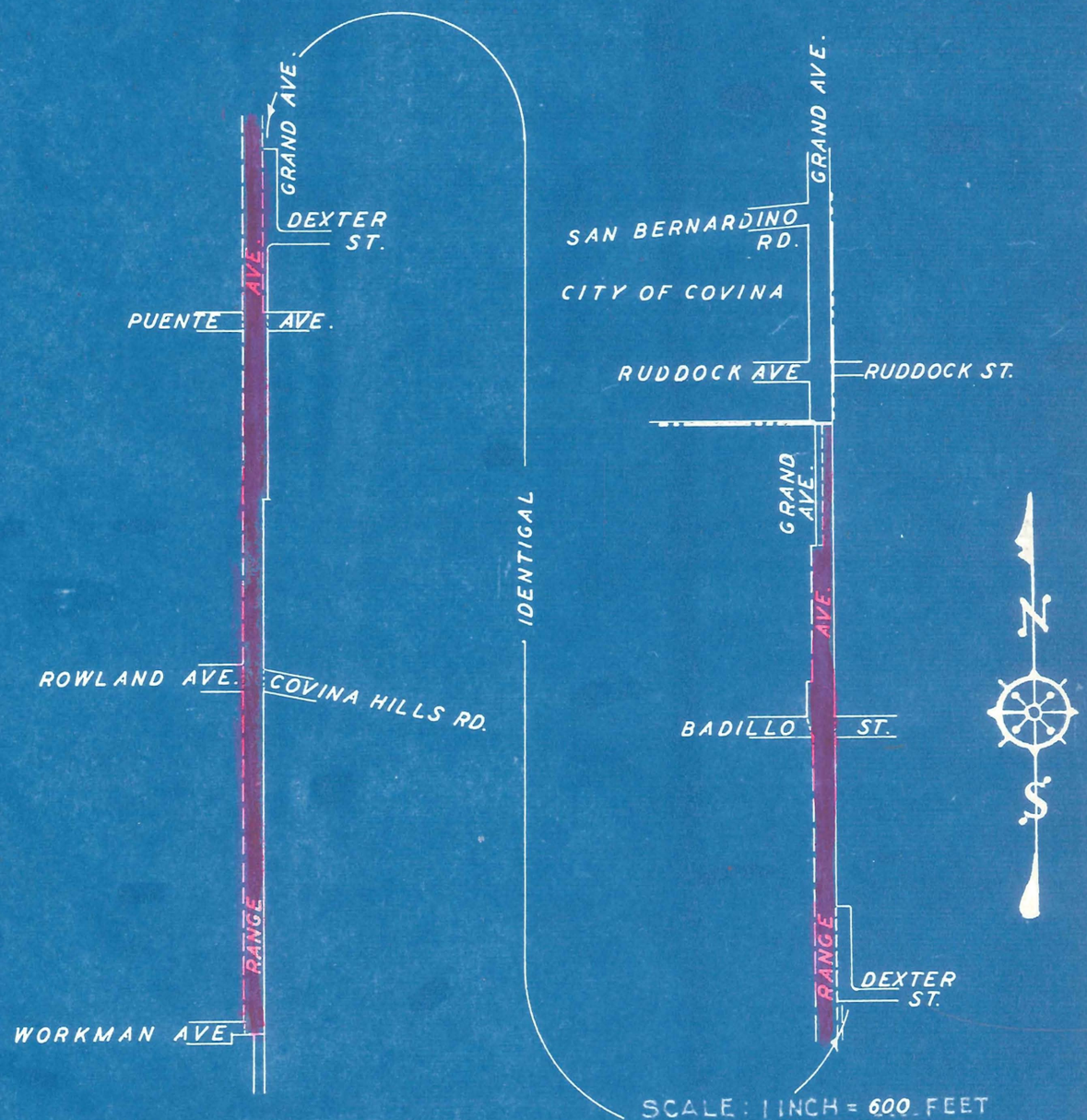

SCALE: 1 INCH = 600 FEET

OFFICE OF COUNTY ENGINEER & SURVEYOR
COUNTY OF LOS ANGELES, CAL.

STREET NAME CHANGE
NO. 42

APPROVED BY BOARD OF SUPERVISORS DATE MAR. 8, 1955

C. S. INDEX MAP NO. 47-D-6 , 48-A-6

CADASTRAL MAP NO. -

HOUSE NUMBERING MAP NO. 2415, 17, 20, 21

POSTAL DISTRICT COVINA

LOCALITY COVINA

OFFICE WORK BY J.A.S DATE 11-30-54

CHECKED BY M.A.B DATE 11-30-54

DISTRIBUTION MADE J.A.S DATE 3-10-55

SUPERVISORIAL DISTRICT No. 1

E-146

IN RE PORTIONS OF LAUREL AVENUE IN THE VICINITY OF WHITTIER, SUPERVISORIAL DISTRICT NO. 1: ORDER CHANGING AND ESTABLISHING NAMES AS RECOMMENDED BY COUNTY ENGINEER.)MINUTE BOOK 415) Page 332)March 8,1955

On motion of Supervisor Jessup, unanimously carried, and in accordance with a recommendation by the County Engineer, it is ordered as follows:

That the name of that portion of the street called LAUREL AVENUE, extending southerly from a line at or near the southwesterly corner of Lot 386 to a line at or near the southwesterly corner of Lot 449, as shown on map of Tract No. 16878, recorded in Book 397 pages 36-48 inclusive of Maps in the office of said Recorder be and the same is hereby changed to and established as GREENING AVENUE.

That portion of LAUREL AVENUE extending southerly of Mulberry Drive (40 feet wide) to a street dedication line lying between the curve in Lot 584 and the northwesterly corner of Lot 386 as shown on map of Tract No. 16878 recorded in Book 397 pages 36-48 inclusive of Maps in the office of the Recorder of the County of Los Angeles, be and the same is hereby changed to MULBERRY DRIVE.

Copied by Vera, June 29, 1955; Cross Referenced by H.Blonstein 7/7/55
Delineated on M.B. 397 - 39 & 45

145

(1) NEW NAME
OLD NAME
(2) NEW NAME
OLD NAME

GREENING AVENUE
LAUREL AVE.
MULBERRY DRIVE
LAUREL AVE.

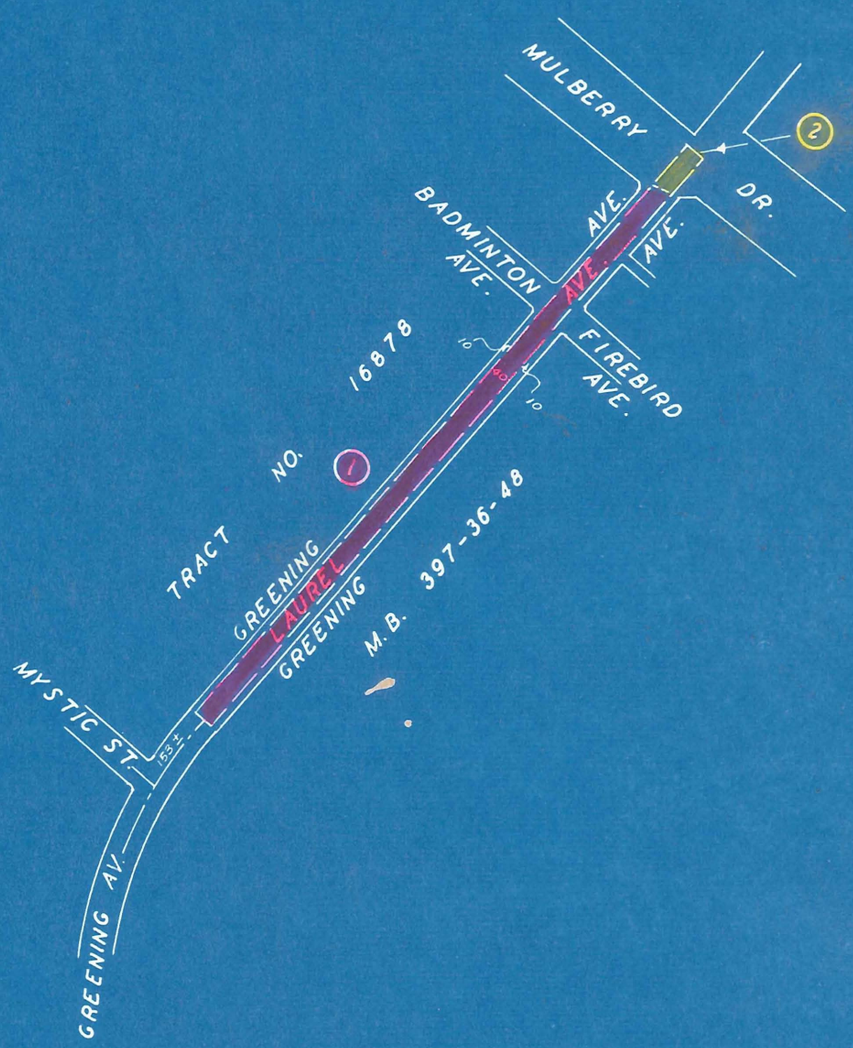



SCALE; 1 INCH = 300 FEET

OFFICE OF COUNTY ENGINEER & SURVEYOR
COUNTY OF LOS ANGELES, CAL.

STREET NAME CHANGE
NO. 90

APPROVED BY BOARD OF SUPERVISORS — DATE MAR. 8, 1955
L.D. INDEX MAP NO. 34-A-2
CADASTRAL MAP NO. —
HOUSE NUMBERING MAP NO. 3625
POSTAL DISTRICT WHITTIER
LOCALITY WHITTIER
OFFICE WORK BY J.A.S DATE NOV. 54
CHECKED BY M.A.B DATE NOV. 54
DISTRIBUTION MADE J.S DATE 3-10-55

SUPERVISORIAL DISTRICT No. 1

E-146

IN RE ACAPULCO DRIVE IN THE VICINITY OF WHITTIER,) MINUTE BOOK 415
SUPERVISORIAL DISTRICT NO. 1: ORDER CHANGING NAME) Page 333
OF PORTION OF SAID STREET TO FIREBIRD AVENUE.) March 8, 1955

On motion Supervisor Jessup, unanimously carried, and in accordance with a recommendation by the County Engineer, it is ordered as follows:

That the name of Acapulco Drive as shown on map of Tract No. 17178, recorded in Book 446 pages 12-19 of Maps, in the office of the Recorder of the County of Los Angeles and the name of that portion of ACAPULCO DRIVE as shown on map of Tract No. 16878 recorded in Book 397 pages 36-48 of Maps in the office of said Recorder, extending southwesterly of Greening Avenue is hereby changed to FIREBIRD AVENUE.

Copied by Vera, June 29, 1955; Cross Referenced by A. Blonstein 7/7/55
Delineated on M.B. 446-14
M.B. 397-46

147

NEW NAME FIREBIRD AVENUE

OLD NAME ACAPULCO DR.

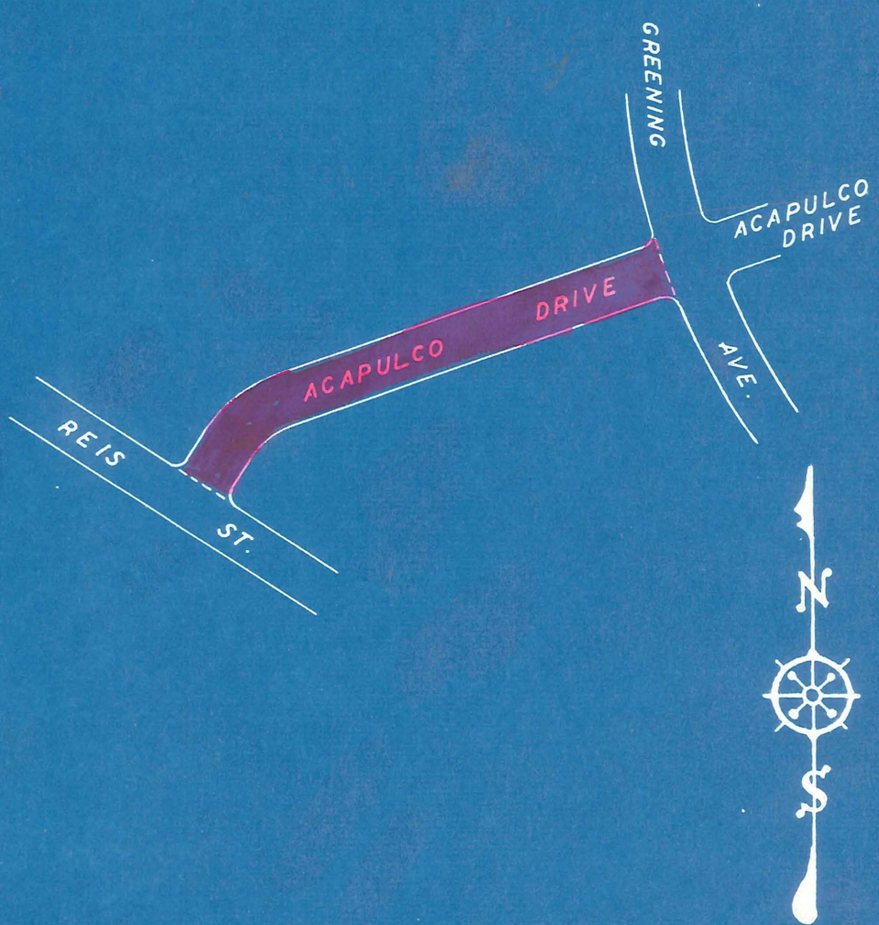

SCALE 1 INCH = 200 FEET

OFFICE OF COUNTY ENGINEER & SURVEYOR
COUNTY OF LOS ANGELES CAL.

STREET NAME CHANGE
NO. 91

APPROVED BY BOARD OF SUPERVISORS DATE MAR. 8, 1955

T.G.B. INDEX MAP NO. 34-A-2

CADASTRAL MAP NO. –

HOUSE NUMBERING MAP NO. 3625

POSTAL DISTRICT WHITTIER

LOCALITY WHITTIER

OFFICE WORK BY J.A.S DATE 11-29-54

CHECKED BY M.A.B DATE 11-29-54

DISTRIBUTION MADE J.S DATE 3-10-55

SUPERVISORIAL DISTRICT 1

E-146

IN RE WALNUT WAY IN THE VICINITY OF WHITTIER, SUPERVISORIAL DISTRICT NO. 1: ORDER AUTHORIZING CHANGES OF NAMES AS RECOMMENDED BY COUNTY ENGINEER.) MINUTE BOOK 415) Page 333) March 8, 1955

On motion of Supervisor Jessup, unanimously carried, and in accordance with a recommendation by the County Engineer, it is ordered as follows:

That the na me of WALNUT WAY as shown on County Surveyor's Map No. B-1976 on file in the office of the Surveyor of the County of Los Angeles, except that portion lying within Carmenita Road, 142 feet wide, is hereby changed to LANETT AVENUE.

That the name of that portion of WALNUT WAY lying between the westerly line and the southerly prolongation of the easterly line of Carmenita Road (142 feet wide) is hereby changed to CARMENITA ROAD.

Copied by Vera, June 29, 1955; Cross Referenced by H.Blonstein 7/7/55
Delineated on C.S. B-1976

149

1	NEW NAME	LANETT	AVENUE
	OLD NAME	WALNUT WAY	
2	NEW NAME	CARMENITA	ROAD
	OLD NAME	WALNUT WAY	



SCALE: 1 INCH = 200 FEET

OFFICE OF COUNTY ENGINEER & SURVEYOR
COUNTY OF LOS ANGELES CAL.

STREET NAME CHANGE NO. 92

APPROVED BY BOARD OF SUPERVISORS DATE MAR. 8, 1955
C.S. INDEX MAP NO. 34-A-2
CADASTRAL MAP NO. -
HOUSE NUMBERING MAP NO. 3625 3626
POSTAL DISTRICT WHITTIER
LOCALITY WHITTIER
OFFICE WORK BY J.A.S DATE 11-30-54
CHECKED BY M.A.B DATE 11-30-54
DISTRIBUTION MADE J.S DATE 3-10-55

SUPERVISORIAL DISTRICT № 1

E-146

Recorded in Book 47903 page 114, O.R., May 27, 1955;#676
Grantor: George Chavez and Guillermina F. Chavez, h/w
Grantee: County of Los Angeles
Nature of Conveyance: Grant Deed
Date of Conveyance: April 1, 1955
Granted for: (Purpose not stated)
Search No. : Mech.,Dept.,Shops & Garages (1)
Description: Lot 8 in Block B, of Transit Tract, in the City of Los Angeles, County of Los Angeles, as per map recorded in Book 31, page 56 of Miscellaneous Records in the office of the county recorder of said county:
EXCEPT the Northwesterly 20 feet thereof as condemned by the City of Los Angeles for the widening of Mission Road.
SUBJECT TO: General and special taxes for 1955-56 fiscal year, a lien not yet payable.
Covenants, conditions, restrictions, reservations and easements of record, if any.
Accepted by County of Los Angeles, May 10, 1955
Copied by Joyce, June 30, 1955;Cross Referenced by H.Blonstein 7/7/55
Delineated on M.R. 31-56

Recorded in Book 47927 Page 290, O.R., May 31, 1955;#310
Grantor: Albert A. Johnson and Margaret Johnson, h/w
Grantee: County of Los Angeles
Nature of Conveyance: Easement
Date of Conveyance: May 4, 1955
Granted for: 87th Street East
Search No. : 6 - 7 66-a-4
Description: The westerly 30 feet of the easterly 50 feet of the south half of the southeast quarter of the northeast quarter of Section 13, Township 5 North,Range 11 West, S.B.B.& M.
EXCEPTING therefrom that portion within the southerly 25 feet thereof. To be known as 87th Street East.
Accepted by County of Los Angeles May 27, 1955
Copied by Joyce, June 30, 1955;Cross Referenced by H.Blonstein 7/7/55
Delineated on C.S. B-750

Recorded in Book 47927 Page 292, O.R., May 31, 1955;#311
Grantor: Sidney Martin and Adeline Martin, h/w
Grantee: County of Los Angeles
Nature of Conveyance: Easement
Date of Conveyance: April 19, 1955
Granted for: Avenue G
Search No. : 16- 15 71-a, B-3
Description: The southerly 40 feet of the east half of the west half of the southeast quarter of Section 34, Township 8 North, Range 13 West, S.B.B.& M.
To be known as Avenue G.
Accepted by County of Los Angeles May 27, 1955
Copied by Joyce, June 30, 1955;Cross Referenced by H.Blonstein 7/7/55
Delineated on C.S. B-831-4

Recorded in Book 47923 Page 24, O.R.,May 31, 1955;#1273
Grantor: Grace S. Stoermer, a single woman
Grantee: County of Los Angeles
Nature of Conveyance: Grant Deed
Date of Conveyance: March 18, 1955
Granted for: (Purpose not stated)
Search : Lancaster Off-Street Parking Site (1)
Description: Lot 10, in Block 6, of the Town of Lancaster, in the County of Los Angeles, State of California, as shown on map recorded in Book 5, pages 470 and 471, of Miscellaneous Records, in the office of the County Recorder of said County.
SUBJECT TO: (1) All general and special taxes for the fiscal year 1955-56.
(2) Sewer Bond No. 9 subsequent to 1954.
(3) Covenants, conditions, restrictions, reservations rights,rights of way and easements of record.

Accepted by County of Los Angeles,April 12, 1955
Copied by Joyce, June 30, 1955;Cross Referenced by H.Blonstein 7/7/55
Delineated on M.R. 5-470

Recorded in Book 47927 Page 302, O.R., May 31, 1955;#4316
Grantor: Abraham Richard Marsh Jr. and Eleanore J. Marsh, h/w
Grantee: County of Los Angeles
Nature of Conveyance: Easement
Date of Conveyance: May 10, 1955
Granted for: 30th Street East
Search No. 12 - 7 65-B-213
Description: The easterly 50 feet of that certain parcel of land in the northeast quarter of Section 30, Township 6 North, Range 11 West, S.B.B.& M., shown as Parcel 24 on map filed in Book 61, page 25, of Record of Surveys, in the office of the Recorder of the County of Los Angeles. EXCEPTING therefrom that portion thereof within the southerly 165 feet of said certain parcel of land.
To be known as 30th Street East.
Accepted by County of Los Angeles, May 27, 1955
Copied by Joyce, June 30, 1955;Cross Referenced by H. Blonstein 7/7/55
Delineated on R.S. 61-25

Recorded in Book 47927 Page 306, O.R., May 31, 1955;#4318
Grantor: Glenn J. Baker, Jr. and Kathleen M. Baker,h/w as j/ts
Grantee: County of Los Angeles
Nature of Conveyance: Easement
Date of Conveyance: April 30, 1955
Granted for: 60th Street West.
Search No. : 5 - 1 11-82
Description: The easterly 20 feet of the westerly 50 feet of the south half of the northwest quarter of Section 26, Township 8 North, Range 13 West, S.B.B.& M.
To be known as 60th Street West.
Accepted by County of Los Angeles, May 27, 1955
Copied by Joyce, June 30, 1955;Cross Referenced by H.Blonstein 7/7/55
Delineated on C.S. 8736-2

2nd C-12495

IN RE LITTLE LAKE ROAD IN THE VICINITY OF NORWALK,)
SUPERVISORIAL DISTRICT NO. 1: ORDER AUTHORIZING) MARCH 15,1955
CHANGE OF NAME OF A PORTION OF SAID STREET TO) Book 416
DOLLISON DRIVE.) Page 11

On motion of Supervisor Ford, unanimously carried, it is ordered that that portion of Little Lake Road described as follows:

Beginning at a point in the curve having a length of 23.51 feet and a radius of 15 feet in the northwesterly line of Lot 1, Tract No. 16785 recorded in Book 432 pages 23 and 24 in the office of the Recorder of the County of Los Angeles, said point being distant southwesterly along said curve 11.76 feet from its most easterly terminus. Thence from said point of beginning northeasterly to the north line of said lot, said north line being the south line of Little Lake Road.Thence along said south line easterly to the northeast corner of Lot 15,said Tract. Thence northeasterly in a direct line to the point of intersection of the south line of Little Lake Road 50 feet wide as described in deed to the County of Los Angeles recorded in Book 5864 pages 28 and 29 of Deeds in the office of said Recorder with a curve concentric with and 50 feet northeasterly of that certain curve in the northeasterly line of said Tract; having a radius of 671.39 feet; thence northwesterly along said concentric curve to the northerly line of Little Lake Road; thence westerly along said northerly line to a line that is 60 feet easterly measured at right angles from the northerly prolongation of the westerly line of said Tract No. 16785 (in Fairford Avenue);thence southwesterly in a direct line to the point of beginning be and the same is hereby changed to DOLLISON DRIVE.
Copied by Joyce, June 30, 1955;Cross Referenced by H.Blonstein 7/11/55
Delineated on M.B. 432 - 24

153

153

NEW NAME DOLLISON DRIVE

OLD NAME LITTLE LAKE RD.

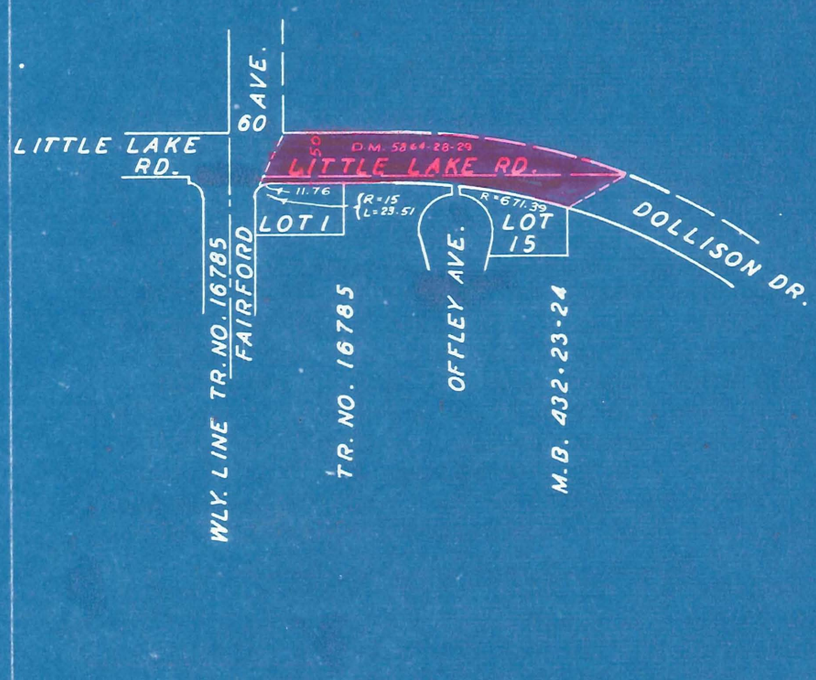



SCALE: 1 INCH = 200 FEET

OFFICE OF COUNTY ENGINEER & SURVEYOR
COUNTY OF LOS ANGELES CAL.

STREET NAME CHANGE NO. 98

APPROVED BY BOARD OF SUPERVISORS DATE MAR. 15, 1955

C. S. INDEX MAP NO. 33-C-2

CADASTRAL MAP NO. 87 B 257

HOUSE NUMBERING MAP NO. 3503

POSTAL DISTRICT NORWALK

LOCALITY NORWALK

OFFICE WORK BY J.A.S DATE 12-17-54

CHECKED BY M.A.B DATE 12-17-54

DISTRIBUTION MADE J.S DATE 3-10-55

SUPERVISORIAL DISTRICT NO. 1

E-146

Recorded in Book 47927 Page 412, O.R., May 31, 1955;#4320
Grantor: South Whittier School,District,Los Angeles County
Grantee: County of Los Angeles
Nature of Conveyance: Perpetual Easement I-M.34-B-3
Date of Conveyance: April 19, 1955
Granted for: Public Road or Highway Purposes
Search No. : Saranac Drive (1)
Description: That portion of Lot 6, Tract No. 3152, in the County of Los Angeles, State of California, as shown on map recorded in Book 36, pages 53 to 57 inclusive, of Maps, in the office of the Recorder of the County of Los Angeles, within the following described boundaries:

Beginning at the northeasterly corner of Lot 1, Tract No. 19998, as shown on map recorded in Book 525, pages 10 and 11, of said Maps, a radial of the 70 foot radius curve in the easterly boundary of said last mentioned lot to said northeasterly corner bears North 53°18'30" West; thence northeasterly along the northeasterly continuation of said 70 foot radius curve 79.88 feet; thence South 77°55'26" East 50.00 feet to a line parallel with and 20 feet northerly, measured at right angles, from the northerly line of said last mentioned lot; thence easterly along said parallel line 196.86 feet to the beginning of a curve concave to the northwest, having a radius of 15 feet, tangent to said parallel line and tangent to a line parallel with and 60 feet westerly, measured at right angles, from the westerly line of Lot 145, said last mentioned tract; thence northeasterly along said last mentioned curve to said last mentioned parallel line; thence northerly along said last mentioned parallel line 680.00 feet to the beginning of a curve concave to the southwest, having a radius of 15 feet, tangent to said last mentioned parallel line and tangent to a line parallel with and 60 feet southerly, measured at right angles, from the straight line in the southerly boundary of Lot 127, said last mentioned tract;thence northwesterly along said last mentioned curve to said last mentioned parallel line; thence westerly along said last mentioned parallel line to the southerly prolongation of the westerly line of said Lot 127; thence northerly along said southerly prolongation 20.00 feet to an angle point in the westerly boundary of said last mentioned tract; thence along said westerly boundary and the northerly boundary of said last mentioned tract the following courses: South 88°09'30" East 76.26 feet, South 1°50'30" West 750.00 feet and North 88°09'30" West 363.45 feet to the point of beginning.

That portion of the above described parcel of land which lies westerly of a line parallel with and 30 feet southeasterly, measured at right angles, from the southeasterly line of Lot 125, said last mentioned tract is to be known as SARANAC DRIVE, that portion of above described parcel of land which lies southerly of the westerly prolongation of the straight line in the southerly boundary of Lot 144, said last mentioned tract is to be known as TEDFORD DRIVE and the remainder thereof is to be known as BONAVISTA LANE.

Accepted by County of Los Angeles, May 27, 1955
Copied by Joyce, June 30, 1955;Cross Referenced by H.Blonstein 7/12/55
Delineated on ~~M.B. 525-11~~ M.B. 36-53-57 Jan Lew 8-18-67

Recorded in Book 47927 Page 308, O.R., May 31, 1955;#4319
Grantor: Lee F. Rost and Frances E. Rost, h/w
Grantee: County of Los Angeles
Nature of Conveyance: Easement
Date of Conveyance: May 5, 1955
Granted for: Cypress Avenue
Search No. : 5 - 4
Description: The northerly 23.5 feet of the southerly 40 feet of the easterly 108 feet, measured along the southerly line, of the westerly 335 feet, measured along the southerly line of the northwest quarter of the southwest quarter of Section 10, Township 1 South, Range 10 West, S.B.B.& M. To be known as CYPRESS AVENUE.
Accepted by County of Los Angeles, May 27, 1955
Copied by Joyce, June 30, 1955;Cross Referaned by H.Blonstein 7/12/55
Delineated on C.S. B-826-7
C.S.B.-1833-3

Recorded in Book 47927 Page 316, O.R., May 31, 1955;#4324
Grantor: George A Walsh and Bertha I. Walsh, h/w
Grantee: County of Los Angeles
Nature of Conveyance. Easement
Date of Conveyance: 'May 9, 1955
Granted for: 45th Street West
Search No. : 2 - 1
Description: The westerly 30 feet of the northwest quarter of the northeast quarter of Section 25, Township 7 North, Range 13 West, S.B.B.& M.
EXCEPTING therefrom that portion thereof within the northerly 40 feet of said section.
To be known as 45TH STREET WEST.
Accepted by County of Los Angeles, May 27, 1955
Copied by Joyce, June 30, 1955;Cross Referenced by H.Blonstein 7/7/55
Delineated on C.S. B-831-3

Recorded in Book 47750 Page 350, O.R., May 12, 1955;#363
Grantor: Delpho Tomeoni and Rose Tomeoni, H/W, as to an undivided one-half interest and Emio Tomeoni and Vania Tomeoni,h/w as to an undivided one-half interest
Grantee: County of Los Angeles
Nature of Conveyance: Grant Deed
Date of Conveyance: March 25, 1955
Granted for: (Purpose not stated)
Search No. : Mechanical Department Shops and Yard Site (1)
Description: Lot 4 in Block "B" of Transit Tract, City of Los Angeles, as per map recorded in Book 31 Page 56 of Miscellaneous Records, in the office of the County Recorder of said County.
EXCEPT the Northwesterly 20 feet thereof condemned by the City of Los Angeles for the widening of Mission Road.
SUBJECT TO:
General and Special Taxes for the fiscal year 1955-56, a lien, but not yet payable;
Conditions, restrictions, reservations, covenants, easements, rights, and rights of way, now on record, if any.
Accepted by County of Los Angeles, May 3, 1955
Copied by Joyce, July 1, 1955;Cross Referenced by H.Blonstein 7/7/55
Delineated on M.R. 31-56

Recorded in Book 47752 Page 263, O.R., May 12, 1955;#680
Grantor: Frank George and Josephine George, h/w.
Grantee: County of Los Angeles,
Nature of Conveyance: Grant Deed
Date of Conveyance: April 5, 1955
Granted for: (Purpose not stated)
Search No. : Road Department Administrative Center Site(1)Par:32
Description: Lot 22, Block "H",Flanagan Subdivision of the Orange Slope Tract, as per map recorded in book 13 page 82 of Miscellaneous Records in the office of the County Recorder of said County.
ALSO the northerly half of that portion of Biggy Street, adjoining said lot on the South and the southerly half of that portion of the 20-foot alley adjoining said lot on the north as shown on themap of said Tract.
SUBJECT TO:
1. General and special taxes for the fiscal year 1955-56, a lien not yet payable.
2. Covenants, condtions, restrictions, reservations and easements of record, if any.
Accepted by County of Los Angeles, May 3, 1955
Copied by Joyce, July 1, 1955;Cross Referenced by H.Blonstein 7/7/55
Delineated on M.R. 13-82

Recorded in Book 47774 Page 391, O.R., May 13, 1955;#4279
Grantor: Louis G. Berger and Lillian E. Berger, h/w
Grantee: County of Los Angeles
Nature of Conveyance: Easement
Date of Conveyance: April 25, 1955
Granted for: Avenue R -Search No: - 3 -2
Description: The southerly 40 feet of the west half of the southeast quarter of Section 29, Township 6 North, Range 8 West, S. B. B. & M. and the southerly 40 feet of the southwest quarter of said Section.
To be known as AVENUE R
Accepted by County of Los Angeles, May 11, 1955
Copied by Joyce, July 1, 1955;Cross Referenced by H.Blonstein 7/11/55
Delineated on C.S.B-1613

Recorded in Book 47774 Page 429, O.R., May 13, 1955;#4290
Grantor: Isaac Shakarian, a widower, and Demos D. Shakarian and Rose Shakarian, h/w
Grantee: County of Los Angeles
Nature of Conveyance: Easement
Date of Conveyance: April 14, 1955
Granted for: Florence Avenue
Search No. : 33 - 41 33 B-1
Description: That portion of the Rancho Sant Gertrudes, as shown on map recorded in Book 1, page 156 et seq, of Patents, in the office of the Recorder of the County of Los Angeles within the following described boundaries:
Beginning at the intersection of the southwesterly line of the 80 foot strip of land described in deed to County of Los Angeles for Florence Avenue recorded as Document No. 1140 on June 28, 1940, in Book 17598, page 268, of Official Records, in the office of said recorder with a line parallel with and 50 feet northwesterly, measured at right angles, from the northwesterly line of Tract No. 9996, as shown on map recorded in Book 140, page 1, of Maps, in the office of said recorder; thence South 31°09'35" West along said parallel line 48.75 feet; thence North 56°45'45" West 2.05 feet; thence North 33°14'15" East 10.00 feet to the

beginning of a curve concave to the west, having a radius of 25 feet, tangent to said last mentioned course and tangent to a line parallel with and 10 feet southwesterly, measured at right angles, from said southwesterly line; thence northerly along said curve 42.62 feet to said last mentioned parallel line; thence northwesterly along said last mentioned parallel line 10.00 feet to a straight line which bears at right angles to said southwesterly line and which passes through a point in said southwesterly line, distant northwesterly thereon 40.22 feet from the point of beginning; thence northeasterly along said straight line 10.00 feet to said southwesterly line; thence southeasterly along said southwesterly line 40.22 feet to said point of beginning.

To be known as FLORENCE AVENUE

Accepted by County of Los Angeles, May 12, 1955
Copied by Joyce, July 5, 1955;Cross Referenced by H. Blonstein 7/11/55
Delineated on C.S. B-763-2

Recorded in Book 47834 Page 152, O.R., May 20, 1955;#689
Grantor: Consuelo A. Loya, an unmarried woman who acquired title as a married woman.
Grantee: County of Los Angeles
Nature of Conveyance: Grant Deed
Date of Conveyance: April 5, 1955
Granted for: (Purpose not stated)
Search No.:Road Department Administrative Center Site(1)Parcel 22
Description: The Westerly 40 feet of the Easterly 83 feet of Lots 14 and 15, and the Westerly 40 feet of the Easterly 98 feet of Lot 16, Block "H", Flanagan Subdivision of Orange Slope Tract, as per map recorded in book 13 page 82 of Miscellaneous Records in the office of the County Recorder of said County.
SUBJECT TO:
1. General and special taxes for the fiscal year 1955-56, a lien not yet payable.
2. Covenants, conditions, restrictions, reservations and easements of record, if any.

Accepted by County of Los Angeles, May 10, 1955
Copied by Joyce, July 5, 1955;Cross Referenced by H. Blonstein 7/7/55
Delineated on M.R. 13-82

Recorded in Book 47833 Page 88, O.R., May 20, 1955;#701
Grantor: Ernest C. Garcia, a married man, who acquired title as a single man, and Alice Fierro, a married woman, who acquired title as Alice C. Garcia, a single woman, brother and sister.
Grantee: County of Los Angeles
Nature of Conveyance: Grant Deed
Date of Conveyance: March 30, 1955
Granted for: (Purpose not stated)
Search No.:Road Department Administrative Center Site(1)Parcel 20
Description: Those portions of Lots 14 and 15, Block "H" Flanagan Subdivision of Orange Slope Tract, in the City of Los Angeles, County of Los Angeles, State of California as shown on map recorded in Book 13, page 82 of Miscellaneous Records, in the office of the Recorder of said county, described as follows:

Beginning at a point in the northerly line of said Lot 14, which is South 85°10'00" East 43.25 feet along said northerly line from the most westerly corner of said Lot 14, being the northeasterly corner of the land described in the deed to Guillermo J. Maldonado and Leonor S. Maldonado, recorded in Official Records

Book 21905 Page 353. Thence South 85°10'00" East, a distance of 59.58 feet, more or less, along the northerly line of said Lot 14, to the northwesterly corner, of the land described in the deed to Carmen G. Morales and Joe A. Morales, recorded in Official Records Book 24654, page 236; Thence South 4°40'24" West, a distance of 78.58 feet, more or less, along the westerly line of said land of Morales to a point in the north line of the land described in deed to Felipe Griego and Refugion Griego, recorded in Official Records Book 29905, page 353; Thence North 89°58'33" West, a distance of 2.94 feet, more or less, along the northerly line of said land of Griego, to an angle point therein, said angle point being the most easterly corner of the land described in the deed to Guillermo J. Maldonado and Leonor S. Maldonado recorded in Official Records Book 21905, page 353; Thence North 30°58'35" West along the northeasterly line of said land of Maldonado, a distance of 97.19 feet to the northeasterly corner thereof, being a point in the northerly line of said Lot 14, and the point of beginning.

SUBJECT TO: General and special taxes for 1955-56, a lien not yet payable.
Covenants, conditions, restrictions, reservations and Public Utility easements of record, if any.

Accepted by County of Los Angeles, May 3, 1955
Copied by Joyce, July 1, 1955; Cross Referenced by H. Blonstein 7/7/55
Delineated on M.R. 13-82

Recorded in Book 47958 Page 306, O.R., June 2, 1955; #4196

COUNTY OF LOS ANGELES, Plaintiff,
vs.
PNELPS DODGE COPPER PRODUCTS CORPORATION, et al., Defendants.

NO. 610281
FINAL ORDER OF CONDEMNATION
(Parcel 11-8)
GARFIELD AVENUE 11

NOW, THEREFORE, on motion of HAROLD W. KENNEDY, County Counsel, and ARTHUR LOVELAND, Deputy County Counsel, attorneys for plaintiff, it is hereby ORDERED, ADJUDGED and DECREED:

That the real property heretofore referred to and described as Parcel 11-8, be and the same is condemned as prayed, and the plaintiff, COUNTY OF LOS ANGELES, shall and by this judgment does take and acquire an easement in, upon, over and across Parcel 11-8 for public road and highway purposes.

Said real property is more particularly described as follows:

PARCEL 11-8:

That portion of the northwesterly 20 feet of Lot 45, East Laguna, as shown on map filed as Exhibit "A" in Case No. B-81961 of the Superior Court of the State of California in and for the County of Los Angeles, which lies within that certain parcel of land described in deed to Andrew Bongiovanni, recorded as Document No. 392, on April 21, 1939, in Book 16526, page 255, of Official Records, in the office of the Recorder of said County.

Dated this 24 day of May, 1955.

Richards
Presiding Judge

Copied by Vera, July, 1955; Cross Referenced by H. Blonstein 7/13/55
Delineated on C.F. 2381

Recorded in Book 47981 Page 10, O.R., June 6, 1955#2785

IN RE VACATION OF PORTION OF SAN DIMAS AVENUE)
(FORMERLY SAN DIMAS-SPADRA ROAD),) May 24, 1955
ROAD DIVISION NO. 110)

On motion of Supervisor Hahn, unanimously carried, (Supervisor Legg being temporarily absent) it is ordered that the following resolution be and the same is hereby adopted:

WHEREAS, it is hereby determined and declared that the following described portion of highway in Road Division No. 110, situate, lying and being in the County of Los Angeles, State of California, is no longer necessary to public convenience, and is unnecessary for present or prospective public use:

NOW, THEREFORE, BE IT RESOLVED AND ORDERED, that said portion of said highway be and the same is hereby vacated and abandoned, to Wit:

That portion of that certain 60 foot strip of land described in deed to County of Los Angeles for San Dimas Avenue (formerly San Dimas-Spadra Road), recorded in Book 10704, page 27, of Official Records, in the office of the Recorder of the County of Los Angeles within the following described boundaries:

Commencing at the westerly terminus of that certain course having a length of 162.17 feet in the northerly boundary of that certain parcel of land described in deed to State of California for Freeway Purposes, recorded as Document No. 3147 on April 12, 1954, in Book 44305, page 273, of said Official Records; thence North 20°59'14" East at right angles to said certain course 60.00 feet to the northerly boundary of said certain 60 foot strip of land; thence South 69°00'46" East along said last mentioned northerly boundary 79.42 feet to the true point of beginning; thence easterly and southeasterly along the northerly and northeasterly boundaries of said certain 60 foot strip of land the following described courses and curve; South 69°00'46" East 82.82 feet to the beginning of a curve concave to the south, tangent to said last mentioned course and having a radius of 430 feet; southerly along said curve 120.24 feet; and South 52°59'31" East 509.31 feet to the northwesterly boundary of that certain parcel of land described as Parcel 1 in deed to State of California for Freeway Purposes, recorded as Document No. 2979 on June 28, 1954, in Book 44928, page 422, of said Official Records; thence South 60°11'15" West along said northwesterly boundary 65.27 feet to the southwesterly boundary of said certain 60 foot strip of land; thence North 52°59'31" West along said southwesterly boundary 416.68 feet; thence North 27°25'55" West 59.88 feet; thence North 54°27'13" West 211.26 feet said true point of beginning.

SUBJECT TO the reservation of rights as prescribed in Section 959.1 of the Streets and Highways Code of the State of California.

BE IT FURTHER RESOLVED AND ORDERED, that a verified copy of this resolution be recorded in the office of the County Recorder.

ADOPTED by Board of Supervisors of the County of Los Angeles, State of California, on May 24, 1955

Copied by Joyce, July 6, 1955; Cross Referenced by H. Blonstein 7/15/55
Delineated on M.M. 200

S&E 707

Recorded in Book 48006 Page 156, O.R., June 8, 1955;#2305
Grantor: County of Los Angeles
Grantee: R. A. Watt Construction Co., a corporation
Nature of Conveyance: Grant Deed
Date of Conveyance: June 7, 1955
Granted for: (Purpose not stated)
Description: Those portions of Lots 8 and 9, McDonald Tract, in the City of Redondo Beach, County of Los Angeles, State of California, asshown on map recorded in Book 15, pages 21 and 22 of Miscellaneous Records, in the office of the Recorder of the County of Los Angeles, and that portion of Inglewood Avenue (now vacated) within the following described boundaries:

Beginning at the most southerly corner of Lot 2, Belvidere Tract, as shown on map recorded in Book 6, page 4 of Maps, in the office of said recorder; thence northeasterly along the southeasterly lines of Lots 2, 5 and 7, said Belvidere tract, to a curve concentric with and 12 feet southwesterly, measured radially, from that certain curve having a radius of 1507.69 feet in the southwesterly boundary of that certain parcel of land described in deed to Santa Fe Land Improvement Company, recorded in Book 1480, page 293 of Official Records, in the office of said recorder; thence southeasterly along said concentric curve to a line parallel with and 40 feet southeasterly, measured at right angles, from the southeasterly line of said Lot 7; thence southwesterly along said parallel line and continuing southwesterly along a line parallel and/or concentric with and 40 feet southeasterly, measured at right angles or radially, from the southeasterly boundary of said Lot 2 to the easterly line of Inglewood Avenue, 60 feet wide, as shown on map of Tract No. 18085 recorded in Book 449, pages 23, 24 and 25 of said Maps; thence northerly along said easterly line to the point of beginning.
Copied by Joyce, July 8, 1955;Cross Referenced by H. Blonstein 1/19/55
Delineated on M.B. 6-4

Recorded in Book 48006 Page 395, O.R., June 8, 1955;#3983

COUNTY OF LOS ANGELES, Plaintiff, -vs.- FRANK EALEY, also known as Frank A. Ealey, et al., Defendants.

NO. 607 389
FINAL ORDER OF CONDEMNATION
(Parcel 29-5)
Rosecrans Avenue 29

NOW, THEREFORE, IT IS HEREBY ORDERED, ADJUDGED AND DECREED:
That the real property hertofore referred to and described as Parcel 29-5, be and the same is condemned as prayed, and the plaintiff, COUNTY OF LOS ANGELES, shall and by this judgment does take and acquire an easement in,upon, over and across Parcel 29-5 for public road and highway purposes.
The said real property is more particularly described as follows:
PARCEL 29-5:
PARCEL A. That portion of the northerly 20 feet of Lot 16, Block 8, California Cooperative Colony Tract, as shown on map recorded in Book 21, pages 15 and 16, of Miscellaneous Records, in the office of the Recorder of the County of Los Angeles, which lies within that certain parcel of land described in deed to City of Los Angeles, recorded as Document No. 2, on January 29, 1937 in Book 14788, page 1, of Official Records, in the office of said recorder.
EXCEPTING therefrom that portion thereof within that certain parcel of land described first in deed to Nate M. Skale et ux, recorded as Document No. 2832, on April 13, 1951, in Book 36048,

page 446, of Official Records, in the office of above mentioned recorder.

PARCEL B.: That portion of above mentioned Lot 16, within the following described boundaries:

Beginning at the intersection of the southerly line of the northerly 20 feet of said lot with the easterly line of said lot; thence southerly along said easterly line to the southerly line of the northerly 37 feet of said lot; thence northwesterly, in a direct line to the intersection of the southerly line of above described Parcel A with the westerly line of the easterly 17 feet of said lot; thence easterly, in a direct line, to the point of beginning.

EXCEPTING therefrom that portion thereof which lies within that certain parcel of land described in deed to Los Angeles Inter-Urban Railway Company, recorded in Book 2553, page 159, of Deeds, in the office of above mentioned recorder.

DATED this 24th day of May, 1955 RICHARDS
PRESIDING JUDGE

Copied by Joyce, July 8, 1955; Cross Referenced by H. Blonstein 7/15/55
Delineated on C.F. 2368

Recorded in Book 48006 Page 403, O.R., June 8, 1955; #3984

COUNTY OF LOS ANGELES, Plaintiff,
-vs-
ARTESIA ACRES, et al., Defendants.

NO. 617 938
FINAL ORDER OF CONDEMNATION

NOW, THEREFORE, IT IS HEREBY ORDERED, ADJUDGED AND DECREED: That the real property heretofore referred to and described as Parcels 1-3, 1-4, 1-5, 1-6, 1-7, 1-8, 1-9, 1-10, 1-11, 1-12, 1-13, 1-14, 1-15, 1-16, 1-17, 1-18, 1-19, 1-20, 1-21, 1-22, 1-23, 1-24, 1-25, 1-26, 1-27, 1-28, 1-29, 1-30, 1-31, 1-33, 1-34, 1-35, 1-36, 1-37, 1-38, 1-39, 1-40, 1-41, 1-42, 1-43, 1-44, 1-45, 1-46, 1-47, 1-48, 1-49, 1-50, 1-51, 1-52, 1-53, 1-54, 1-55, 1-56, 1-57, 1-58, 1-59, 1-60, 1-61, 1-62, 1-63, 1-66, 1-67, 1-68, 1-69, 1-70, 1-71 1-74, 1-75, 1-76, and 1-77, be and the same is condemned as prayed, and the plaintiff, COUNTY OF LOS ANGELES, SHALL and by this judgment does take and acquire an easement in, upon, over and across the above parcels of land for public road and highway purposes.

The said real property is more particularly described as follows:

PARCEL 1-3:

The westerly 30 feet of that certain parcel of land in Block 19, California Cooperative Colony Tract; as shown on map recorded in Book 21, pages 15 and 16, of Miscellaneous Records, in the office of the Recorder of the County of Los Angeles, shown as Parcel 51, on map filed in Book 56, pages 33 and 34, of Record of Surveyes, in the office of said recorder.

PARCEL 1-4:

The westerly 30 feet of the southerly 60.61 feet(measured along the westerly line of that certain parcel of land in Block 19 California Cooperative Colony Tract, as shown on map recorded in Book 21, pages 15 and 16, of Miscellaneous Records, in the office of the Recorder of the County of Los Angeles, shown as Parcel 50 on map filed in Book 56, pages 33 and 34, of Record of Surveys, in the office of said recorder.

PARCEL 1-5:

The westerly 30 feet of the northerly 60.61 feet(measured along the westerly line) of that certain parcel of land in Block 19, California Cooperative Colony Tract, as shown on map recorded in Book 21, pages 15 and 16, of Miscellaneous Records, in the office of the Recorder of the County of Los Angeles, shown as Parcel 50 on map filed in Book 56, pages 33 and 34, of Record of Surveys in the office of said recorder.

S&E 707

PARCEL 1-6:
The westerly 30 feet of the northerly 62.32 feet(measured along the westerly line) of that certain parcel of land in Block 19, California Cooperative Colony Tract, as shown on map recorded in Book 21, pages 15 and 16, of Miscellaneous Records, in the office of the Recorder of the County of Los Angeles, shown as Parcel 49, on map filed in Book 56, pages 33 and 34, of Record of Surveys, in the office of said recorder.

PARCEL 1-7:
The westerly 30 feet of the southerly 62.32 feet(measured along the westerly line) of that certain parcel of land in Block 19, California Cooperative Colony Tract, as shown on map recorded in Book 21, pages 15 and 16, of Miscellaneous Records, in the office of the Recorder of the County of Los Angeles, shown as Parcel 49, on map filed in Book 56, pages 33 and 34, of Record of Surveys, in the office of said recorder.

PARCEL 1-8:
The westerly 30 feet of the northerly 64.19 feet(measured along the westerly line) of that certain parcel of land in Block 19, California Cooperative Colony Tract, as shown on map recorded in Book 21, pages 15 and 16, of Miscellaneous Records, in the office of the Recorder of the County of Los Angeles, shown as Parcel 48 on map filed in Book 56, pages 33 and 34, of Record of Surveys, in the ofice of said recorder.

PARCEL 1-9:
The westerly 30 feet of the southerly 64.19 feet (measured along the westerly line) of that certain parcel of land in Block 19, California Cooperative Colony Tract, as shown on map recorded in Book 21, pages 15 and 16, of Miscellaneous Records, in the office of the Recorder of the County of Los Angeles, shown as Parcel 48, on map filed in Book 56, pages 33 and 34, of Record of Surveys, in the office of said recorder.

PARCEL 1-10:
The westerly 30 feet of the northerly 65.73 feet of that certain parcel of land in Block 19, California Cooperative Colony Tract, as shown on map recorded in Book 21, pages 15 and 16, of Miscellaneous Records, in the office of the recorder of the County of Los Angeles, shown as Parcel 47, on map filed in Book 56, pages 33 and 34, of Record of Surveys, in the office of said recorder.

parcel 1-11:
The westerly 30 feet of that certain parcel of land in Block 19, California Cooperative Colony Tract, as shown on map recorded in Book 21, pages 15 and 16, of Miscellaneous Records, in the office of the Recorder of the County of Los Angeles, shown as Parcel 47, onmap filed in Book 56, pages 33 and 34, of Record of Surveys, in the office of said recorder.

EXCEPTING therefrom that portion thereof within the northerly 65.73 feet of said certain parcel of land.

PARCEL 1-12:
The westerly 30 feet of the northerly 75 feet (measured along the easterly line) of that certain parcel of land in Block 19, California Cooperative Colony Tract, as shown on map recorded in Book 21, pages 15 and 16, of Miscellaneous Records, in the office of the Recorder of the County of Los Angeles, shown as Parcel 46, on map filed in Book 56, pages 33 and 34, of Record of Surveys, in the office of said recorder.

PARCEL 1-13:
The westerly 30 feet of that certain parcel of land in Block 19, California Cooperative Colony Tract, as shown on map recorded in Book 21, pages 15 and 16, of Miscellaneous Records, in the office of the Recorder of the County of Los Angeles, shown as Parcel 46, on map filed in Book 56, pages 33 and 34, of Record of Surveys, in the office of said recorder.

EXCEPTING therefrom that portion thereof within the northerly 75 feet(measured along the easterly line) of said certain parcel of land.

PARCEL 1-14:

The westerly 30 feet of the northerly 60 feet(measured along the easterly line) of that certain parcel of land in Block 19, California Cooperative Colony Tract, as shown on map recorded in Book 21, pages 15 and 16, of Miscellaneous Records, in the office of the Recorder of the County of Los Angeles, shown as Parcel 45, on map filed in Book 56, pages 33 and 34, of Record of Surveys, in the office of said recorder.

PARCEL 1-15:

PARCEL A (Passage Avenue).

The westerly 30 feet of that certain parcel of land in Block 19, California Cooperative Colony Tract, as shown on map recorded in Book 21, pages 15 and 16, of Miscellaneous Records, in the office of the Recorder of the County of Los Angeles, shown as Parcel 45, on map filed in Book 56, pages 33 and 34, of Record of Surveys, in the office of said recorder.

EXCEPTING from above described parcel A that portion thereof within the northerly 60 feet(measured along the easterly line) of said certain parcel of land.

ALSO EXCEPTING from above described Parcel A that portion thereof within the southerly 30 feet of said certain parcel of land.

PARCEL B(Glee Street).

The southerly 30 feet of above mentioned certain parcel of land.

EXCEPTING from above described Parcel B that portion thereof within the easterly 200 feet (measured along the northerly line) of said certain parcel of land.

PARCEL C (Passage Avenue).

That portion of above mentioned certain parcel of land, within the following described boundaries:

PARCEL 1-16

Beginning at the intersection of the easterly line of above described Parcel A with the northerly line of above described Parcel B; thence easterly along said northerly line 14.99 feet to the beginning of a curve concave to the northeast, having a radius of 15 feet, tangent to said northerly line, and tangent to said easterly line; thence northwesterly along said curve 23.56 feet to said easterly line; thence southerly along said easterly line 14.99 feet to the point of beginning.

PARCEL A (Passage Avenue):

The westerly 30 feet of that certain parcel of land in Block 19, California Cooperative Colony Tract, as shown on map recorded in Book 21, pages 15 and 16, of Miscellaneous Records, in the office of the Recorder of the County of Los Angeles, shown as Parcel 44, on map filed in Book 56, pages 33 and 34, of Record of Surveys, in the office of said recorder.

EXCEPTING from above described Parcel A that portion thereof within the northerly 30 feet of said certain parcel of land.

PARCEL B (Glee Street):

The northerly 30 feet of above mentioned certain parcel of land.

EXCEPTING from above described Parcel B that portion thereof within the easterly 200 feet(measured along the northerly line) of said certain parcel of land.

PARCEL C(PASSAGE AVENUE).

That portion of above mentioned certain parcel of land, within the following described boundaries:

Beginning at the intersection of the easterly line of above described Parcel A with the southerly line of above described Parcel B; thence easterly along said southerly line 15.01 feet to the beginning of a curve concave to the southeast, having a radius of 15 feet, tangent to said southerly line, and tangent to said easterly line; thence southwesterly along said curve 23.57 feet to said easterly line; thence northerly along said easterly line 15.01 feet to the point of beginning.

SEE 707

PARCEL 1-17:
The westerly 30 feet of the northerly 58.89 feet (measured along the westerly line) of that certain parcel of land in Block 19, California Cooperative Colony Tract, as shown on map recorded in Book 21, pages 15 and 16, of Miscellaneous Records, in the office of the Recorder of the County of Los Angeles, shown as Parcel 43, on map filed in Book 56, pages 33 and 34, of Record of Surveys, in the office of said recorder.

PARCEL 1-18:
The westerly 30 feet of the southerly 58.89 feet(measured along the westerly line) of that certain parcel of land in Block 19, California Cooperative Colony Tract, as shown on map recorded in Book 21, pages 15 and 16, of Miscellaneous Records, in the office of the Recorder of the County of Los Angeles, shown as Parcel 43, on map filed in Book 56, pages 33 and 34, of Record of Surveys, in the office of said recorder.

PARCEL 1-19:
The westerly 30 feet of the northerly 58.89 feet(measured along the westerly line) of that certain parcel of land in Block 19, California Cooperative Colony Tract, as shown on map recorded in Book 21, pages 15 and 16, of Miscellaneous Records, in the office of the Recorder of the County of Los Angeles, shown as Parcel 42, on map filed in Book 56, pages 33 and 34, of Record of Surveys, in the office of said recorder.

PARCEL 1-20:
The westerly 30 feet of the southerly 58.89 feet(measured along the westerly line) of that certain parcel of land in Block 19, California Cooperative Colony Tract, as shown on map recorded in Book 21, pages 15 and 16, of Miscellaneous Records, in the office of the Recorder of the County of Los Angeles, shown as Parcel 42, on map filed in Book 56, pages 33 and 34, of Records of Surveys, in the office of said recorder.

PARCEL 1-21:
The westerly 30 feet of the northerly 58.89 feet (measured along the westerly line of that certain parcel of land in Block 19 California Cooperative Colony Tract, as shown on map recorded in Book 21, pages 15 and 16, of Miscellaneous Records, in the office of the Recorder of the County of Los Angeles, shown as Parcel 41, on map filed in Book 56, pages 33 and 34, of Record of Surveys, in the office of said recorder.

PARCEL 1-22:
The westerly 30 feet of the southerly 58.89 feet(measured along the westerly line) of that certain parcel of land in Block 19, California Cooperative Colony Tract, as shown on map recorded in Book 21, pages 15 and 16, of Miscellaneous Records, in the office of the Recorder of the County of Los Angeles, shown as Parcel 41, on map filed in Book 56, pages 33 and 34 of Record of Surveys, in the office of said recorder.

PARCEL 1-23:
The westerly 30 feet of the northerly 58.89 feet (measured along the westerly line) of that certain parcel of land in Block 19, California Cooperative Colony Tract, as shown on map recorded in Book 21, pages 15 and 16, of Miscellaneous Records, in the office of the Recorder of the County of Los Angeles, shown as Parcel 40, on map filed in Book 56, pages 33 and 34, of Record of Surveys, in the office of said recorder.

PARCEL 1-24:
The westerly 30 feet of the southerly 58.89 feet(measured along the westerly line) of that certain parcel of land in Block 19, California Cooperative Colony Tract, as shown on map recorded in Book 21, pages 15 and 16, of Miscellaneous Records, in the office of the Recorder of the County of Los Angeles, shown as Parcel 40, on map filed in Book 56, pages 33 and 34, of Record of Surveys, in the office of said recorder.

PARCEL 1-25:
The westerly 30 feet of the northerly 58.89 feet (measured along the westerly line) of that certain parcel of land in Block 19, California Cooperative Colony Tract, as shown on map recorded in Book 21, pages 15 and 16, of Miscellaneous Records, in the office of the Recorder of the County of Los Angeles, Shown as Parcel 39, on map filed in Book 56, pages 33 and 34, of Record of Surveys, in the office of said recorder.

PARCEL 1-26:
The westerly 30 feet of the southerly 58.89 feet(measured along the westerly line) of that certain parcel of land in Block 19, California Cooperative Colony Tract, as shown on map recorded in Book 21, pages 15 and 16, of Miscellaneous Records, in the office of the Recorder of the County of Los Angeles, shown as Parcel 39, on map filed in Book 56, pages 33 and 34, of Record of Surveys in the office of said Recorder.

PARCEL 1-27:
The westerly 30 feet of the northerly 58.89 feet (measured along the westerly line) of that certain parcel of land in Block 19, California Cooperative Colony Tract, as shown on map recorded in Book 21, pages 15 and 16, of Miscellaneous Records, in the office of the Recorder of the County of Los Angeles, shown as Parcel 38, on map filed in Book 56, pages 33 and 34, of Record of Surveys, in the office of said recorder.

PARCEL 1-28:
The westerly 30 feet of the southerly 58.89 feet (measured along the westerly line of that certain parcel of land in Block 19, California Cooperative Colony Tract, as shown on map recorded in Book 21, pages 15 and 16, of Miscellaneous Records, in the office of the Recorder of the County of Los Angeles, shown as Parcel 38, on map filed in Book 56, pages 33 and 34 of Record of Surveys in the office of said recorder.

PARCEL 1-29:
The westerly 30 feet of that certain parcel of land in Block 19, California Cooperative Colony Tract, as shown on map recorded in Book 21, pages 15 and 16, of Miscellaneous Records, in the office of the Recorder of the County of Los Angeles, shown as Parcel 37, on map filed in Book 56, pages 33 and 34, of Record of Surveys, in the office of said recorder.

PARCEL 1-30:
The westerly 30 feet of that certain parcel of land in Block 19, California Cooperative Colony Tract, as shown on map recorded in Book 21, pages 15 and 16, of Miscellaneous Records, in the office of the County of Los Angeles, shown as Parcel 36, on map filed in Book 56, pages 33 and 34, of Record of Surveys, in the office of said recorder.

PARCELS 1-31 and 1-61:
The westerly 30 feet of that certain parcel of land in Block 19, California Cooperative Colony Tract, as shown on map recorded in Book 21, pages 15 and 16, of Miscellaneous Records, in the office of the Recorder of the County of Los Angeles, shown as Parcel 35, on map filed in Book 56, pages 33 and 34, of Record of Surveys, in the office of said recorder and the easterly 30 feet of that certain parcel of land in said block, shown as Parcel 34, on said last mentioned map.

EXCEPTING therefrom that portion thereof within Artesia Avenue of record.,

PARCEL 1-33:
The easterly 30 feet of the northerly 55 feet of that certain parcel of land in Block 19, California Cooperative Colony Tract, as shown on map recorded in Book 21, pages 15 and 16, of Miscellaneous Records, in the office of the Recorder of the County of Los Angeles, shown as Parcel 18, on map filed in Book 56, pages 33 and 34, of Record of Surveys, in the office of said recorder.

PARCEL 1-34:
The easterly 30 feet of that certain parcel of land in Block 19, California Cooperative Colony Tract, as shown on map recorded in Book 21, pages 15 and 16, of Miscellaneous Records, in the office

S&B 707

of the Recorder of the County of Los Angeles, shown as Parcel 18, on map filed in Book 56, pages 33 and 34, of Record of Surveys in the office of said recorder.

EXCEPTING therefrom that portion thereof within the northerly 55 feet of said certain parcel of land.

PARCEL 1-35:

The easterly 30 feet of the northerly 57.50 feet (measured along the easterly line) of that certain parcel of land in Block 19, California Cooperative Colony Tract, as shown on map recorded in Book 21, pages 15 and 16, of Miscellaneous Records, in the office of the Recorder of the County of Los Angeles, shown as Parcel 19, on map filed in Book 56, pages 33 and 34, of Record of Surveys, in the office of said recorder.

PARCEL 1-36:

The easterly 30 feet of the southerly 57.50 feet (measured along the easterly line) of that certain parcel of land in Block 19, California Cooperative Colony Tract, as shown on map recorded in Book 21, pages 15 and 16, of Miscllaneous Records, in the office of the Recorder of the County of Los Angeles, shown as Parcel 19, on map filed in Book 56, pages 33 and 34, of Record of Surveys, in the office of said recorder.

PARCEL 1-37:

The easterly 30 feet of the northerly 57.50 feet(measured along the easterly line) of that certain parcel of land in Block 19, California Cooperative Colony Tract, as shown on map recorded in Book 21, pages 15 and 16, of Miscellaneous Records, in the office of the Recorder of the County of Los Angeles, shown as Parcel 20, on map filed in Book 56, pages 33 and 34, of Record of Surveys, in the office of said recorder.

PARCEL 1-38:

The easterly30 feet of the sputherly 57.51 feet (measured along the easterly line) of that certain parcel of land in Block 19, California Cooperative Colony Tract, as shown on map recorded in Book 21, pages 15 and 16, of Miscellaneous Records, in the office of the Recorder of the County of Los Angeles, shown as Parcel 20, on map filed in Book 56, pages 33 and 34, of Record of Surveys, in the office of said recorder.

PARCEL 1-39:

The easterly 30 feet of the northerly 57.50 feet (measured along the easterly line) of that certain parcel of land in Block 19, California Cooperative Colony Tract, as shown on map recorded in Book 21, pages 15 and 16, of Miscellaneous Records, in the office of the Recorder of the County of Los Angeles,shown as Parcel 21, on map filed in Book 56,pages 33 and 34, of Record of Surveys, in the office of said recorder.

PARCEL 1-40:

The easterly 30 feet of the southerly 57.50 feet (measured along the easterly line) of that certain parcel of land in Block 19, California Cooperative Colony Tract,as shown on map recorded in Book 21, pages 15 and 16, of Miscellaneous Records, in the office of the Recorder of the County of Los Angeles, shown as Parcel 21, on map filed in Book 56, pages 33 and 34, of Record of Surveys, in the office of said recorder.

PARCEL 1-41:

The easterly 30 feet of the northerly 57.32 feet (measured along the westerly line) of that certain parcel of land in Block 19, California Cooperative Colony Tract, as shown on map recorded in Book 21, pages 15 and 16, of Miscellaneous Records, in the office of the Recorder of the County of Los Angeles, shown as Parcel 22, on map filed in Book 56, pages 33 and 34, of Record of Surveys, in the office of said recorder.

PARCEL 1-42:

The easterly 30 feet of the southerly 57.31 feet of that certain parcel of land in Block 19, California Cooperative Colony Tract, as shown on map recorded in Book 21, pages 15 and 16, of Miscellaneous Records, in the office of the Recorder of the County of Los Angeles, shown as Parcel 22, on map filed in Book 56, pages 33 and 34, of Record of Surveys, in the office of said recorder.

PARCEL 1-43:

That portion of the southerly 200 feet of Lot 11, Block 19, California Cooperative Colony Tract, as shown on map recorded in Book 21, pages 15 and 16, of Miscellaneous Records, in the office of the Recorder of the County of Los Angeles, within a strip of land 60 feet wide lying 30 feet on each side of a straight line passes through the southeasterly corner of that certain parcel of land as Parcel 22, on map filed in Book 56, pages 33 ,34, of Record of Surveys, in the office of said recorder, and which passes through the northeasterly corner of that certain parcel of land shown as Parcel 23, on said last mentioned map.

PARCEL 1-44:

The easterly 30 feet of the northerly 75 feet (measured along the westerly line) of that certain parcel of land in Block 19, California Colony Tract, as shown on map recorded in Book 21, pages 15 and 16, of Miscellaneous Records, in the office of the Recorder of the County of Los Angeles, shown as Parcel 23, on map filed in Book 56, pages 33 and 34, of Record of Surveys, in the office of said recorder.

PARCEL 1-45:

The easterly30 feet of that certain parcel of land in Block 19, California Cooperative Colony Tract, as shown on map recorded in Book 21, pages 15 and 16, of Miscellaneous Records, in the office of the Recorder of the County of Los Angeles, shown as Parcel 23, on map filed in Book56, pages 33 and 34, of Record of Surveys, in the office of said recorder.

EXCEPTING therefrom that portion thereof within the northerly 75 feet (measured along the westerly line) of said certain parcel of land.

PARCEL 1-46:

The easterly 30 feet of the northerly 75 feet (measured along the westerly line) of that certain parcel of land in Block 19, California Cooperative Colony Tract, as shown on map recorded in Book 21, pages 15 and 16, of Miscellaneous Records, in the office of the Recorder of the County of Los Angeles, shown as Parcel 24, on map filed in Book 56, pages 33 and 34, of Record of Surveys, in the office of said recorder.

PARCEL 1-47:

PARCEL A (Passage Avenue)

The easterly 30 feet of that certain parcel of land in Block 19, California Cooperative Colony Tract, as shown on map recorded in Book 21, pages 15 and 16, of Miscellaneous Records, in the office of the Recorder of the County of Los Angeles, shown as Parcel 24, on map filed in Book 56, pages 33 and 34, of Record of Surveys, in the office of said recorder.

EXCEPTING from above described Parcel A that portion thereof within the northerly 75 feet (measured along the westerly line) of said certain parcel of land.

ALSO EXCEPTING from above described Parcel A that portion thereof within the southerly 30 feet of said certain parcel of land.

PARCEL B (Glee Street).

The southerly 30 feet of above mentioned certain parcel of land. EXCEPTING from above described Parcel B that portion thereof within the westerly 200 feet (measured along the northerly line) of said certain parcel of land.

SEE 707

PARCEL C (Passage Avenue).

That portion of above mentioned certain parcel of land, within the following described boundaries:

Beginning at the intersection of the westerly line of above described Parcel A with the northerly line of above described Parcel B; thence westerly along said northerly line 15.01 feet to the beginning of a curve concave to the northwest, having a radius of 15 feet, tangent to said northerly line, and tangent to said westerly line; thenne northeasterly along said curve 23.57 feet to said westerly line; thence southerly along said westerly line 15.01 feet to the point of beginning.

PARCEL 1-48:

PARCEL A (Passage Avenue).

The easterly 30 feet of that certain parcel of land in Block 19, California Cooperative Tract, as shown on map recorded in Book 21, pages 15 and 16, of Miscellaneous Records, in the office of the Recorder of the County of Los Angeles, shown as Parcel 25, on map filed in Book 56, pages 33 and 34, of Record of Surveys, in the office of said recorder.

EXCEPTING from above described Parcel A that portion thereof within the northerly 30 feet of said certain parcel of land.

PARCEL B (Glee Street).

The southerly 30 feet of above mentioned certain parcel of land.

EXCEPTING from above described Parcel B that portion thereof within the westerly 200 feet (measured along the northerly line) of said certain parcel of land.

PARCEL C(PASSAGE AVENUE).

That portion of above mentioned certain parcel of land, within the following described boundaries:

Beginning at the intersection of the westerly line of above described Parcel A with the southerly line of above described Parcel B; thence westerly along said southerly line 14.99 feet to the beginning of a curve concave to the southwest, having a radius of 15 feet, tangent to said southerly line, and tangent to said westerly line; thence southeasterly along said curve 23.56 feet to said westerly line; thence northerly along said westerly line 14.99 feet to the point of beginning.

PARCEL 1-49:

The easterly 30 feet of the northerly 57.32 feet (measured along the easterly line) of that certain parcel of land in Block 19, California Cooperative Colony Tract, as shown on map recorded in Book 21, pages 15 and 16, of Miscellaneous Records, in the office of the Recorder of the County of Los Angeles, shown as Parcel 26, on map filed in Book 56, pages 33 and 34, of Record of Surveys, in the office of said recorder.

PARCEL 1-50:

The easterly 30 feet of the southerly 57.31 feet (measured along the easterly line) of that certain parcel of land in Block 19, California Cooperative Colony Tract, as shown on map recorded in Book 21, pages 15 and 16, of Miscellaneous Records, in the office of the Recorder of the County of Los Angeles, shown as Parcel 26, on map filed in Book 56, pages 33 and 34, of Record of Surveys, in the office of said recorder.

PARCEL 1-51:

The easterly 30 feet of the northerly 57.31 feet(measured along the easterly line of that certain parcel of land in Block 19, California Cooperative Colony Tract, as shown on map recorded in Book 21, pages 15 and 16, of Miscellaneous Records, in the office of the Recorder of the County of Los Angeles, shown as Parcel 27, on map filed in Book 56, pages 33 and 34, of Record of Surveys, in the office of said recorder.

PARCEL 1-52:
The easterly 30 feet of the southerly 57.32 feet (measured along the easterly line) of that certain parcel of land in Block 19, California Cooperative Colony Tract, as shown on map recorded in Book 21, pages 15 and 16, of Miscellaneous Records, in the office of the Recorder of the County of Los Angeles, shown as Parcel 27, on map filed in Book 56, pages 33 and 34, of Record of Surveys, in the office of said recorder.

PARCEL 1-53:
The easterly 30 feet of the northerly 57.32 feet (measured along the easterly line) of that certain parcel of land in Block 19, California Cooperative Colony Tract, as shown on map recorded in Book 21, pages 15 and 16, of Miscellaneous Records, in the office of the Recorder of the County of Los Angeles, shown as Parcel 28, on map filed in Book 56, pages 33 and 34, of Record of Surveys, in the office of said recorder.

PARCEL 1-54:
The easterly 30 feet of the southerly 57.31 feet (measured along the easterly line) of that certain parcel of land in Block 19, California Cooperative Colony Tract, as shown on map recorded in Book 21, pages 15 and 16, of Miscellaneous Records, in the office of the Recorder of the County of Los Angeles, shown as Parcel 28, on map filed in Book 56, pages 33 and 34, of Record of Surveys, in the office of said recorder.

PARCEL 1-55A:
The easterly 30 feet of that certain parcel of land in Block 19, California Cooperative Colony Tract, as shown on map recorded in Book 21, pages 15 and 16, of Miscellaneous Records, in the office of the Recorder of the County of Los Angeles, shown as Parcel 29, on map filed in Book 56, pages 33 and 34, of Record of Surveys, in the office of said recorder.
EXCEPTING therefrom that portion thereof within the southerly 60 feet of said certain parcel of land.

PARCEL 1-55B:
The easterly 30 feet of the southerly 60 feet of that certain parcel of land in Block 19, California Cooperative Colony Tract, as shown on map recorded in Book 21, pages 15 and 16, of Miscellaneou Records, in the office of the Recorder of the County of Los Angeles, shown as Parcel 29, on map filed in Book 56, pages 33 and 34, of Record of Surveys, in the office of said recorder.

PARCEL 1-56:
The easterly 30 feet of the northerly 57.31 feet (measured along the easterly line) of that certain parcel of land in Block 19, California Cooperative Colony Tract, as shown on map recorded in Book 21, pages 15 and 16, of Miscellaneous Records, in the office of the Recorder of the County of Los Angeles, shown as Parcel 30, on map filed in Book 56, pages 33 and 34, of Record of Surveys, in the office of said recorder.

PARCEL 1-57:
The easterly 30 feet of the southerly 57.32 feet (measured along the easterly line) of that certain parcel of land in Block 19, California Cooperative Colony Tract, as shown on map recorded in Book 21, pages 15 and 16, of Miscellaneous Records, in the office of the Recorder of the County of Los Angeles, shown as Parcel 30, on map filed in Book 56, pages 33 and 34, of Record of Surveys, in the office of said recorder, and the easterly 30 feet of the northerly 57.31 feet (measured along the easterly line) of that certain parcel of land in said block, shown as Parcel 31, on said last mentioned map.

PARCEL 1-58:
The easterly 30 feet of the southerly 57.32 feet (measured along the easterly line) of that certain parcel of land in Block 19, California Cooperative Colony Tract, as shown on map recorded in Book 21, pages 15 and 16, of Miscellaneous Records, in the office of the Recorder of the County of Los Angeles, shown as Parcel 31, on map filed in Book 56, pages 33 and 34, of Record of Surveys, in the office of said recorder and the easterly 30 feet of the northerly 57.31 feet(measured along the easterly line) of that certain parcel in block,shownas Parcel 32, on said last mentioned map.

PARCEL 1-59:

The easterly 30 feet of the southerly 57.32 feet (measured along the easterly line) of that certain parcel of land in Block 19, California Cooperative Colony Tract, as shown on map recorded in Book 21, pages 15 and 16, of Miscellaneous Records, in the office of the Recorder of the County of Los Angeles, shown as Parcel 32, on map filed in Book 56, pages 33 and 34, of Record of Surveys, in the office of said recorder.

PARCEL 1-60:

The easterly 30 feet of that certain parcel of land in Block 19, California Cooperative Colony Tract, as shown on map recorded in Book 21, pages 15 and 16, of Miscellaneous Records, in the office of the ~~County~~ Recorder of the County of Los Angeles, shown as Parcel 33 on map filed in Book 56, pages 33 and 34, of Record of Surveys, in the office of said recorder. Parcel 1-61 is south part 1-31 (on page 165)

PARCEL 1-62:

The northerly 30 feet of the easterly 100 feet (measured along the northerly line of that certain parcel of land in Block 19, California Cooperative Colony Tract, as shown on map recorded in Book 21, pages 15 and 16, of Miscellaneous Records, shown as Parcel 44, on map filed in Book 56, pages 33 and 34, of Record of Surveys, in the office of said recorder.

PARCEL 1-63:

The northerly 30 feet of the westerly 100 feet (measured along the northerly line) of the easterly 200 feet (measured along the northerly line) of that certain parcel of land in Block 19, California Cooperative Colony Tract, as shown on map recorded in Book 21, pages 15 and 16, of Miscellaneous Records, in the office of the Recorder of the County of Los Angeles, shown as Parcel 44, on map filed in Book 56, pages 33 and 34, of Record of Surveys, in the office of said Recorder.

PARCEL 1-66:

The northerly 30 feet of the easterly 100 feet (measured along the northerly line) of the westerly 200 feet (measured along the northerly line) of that certain parcel of land in Block 19, California Cooperative Colony Tract, as shown on map recorded in Book 21, pages 15 and 16, of Miscellaneous Records, in the office of the Recorder of the County of Los Angeles, shown as Parcel 25, on map filed in Book 56, pages 33 and 34, of Record of Surveys, in the office of said recorder.

PARCEL 1-67:

The northerly 30 feet of the westerly 100 feet (measured along the northerly line) of that certain parcel of land in Block 19, California Cooperative Colony Tract, as shown on map recorded in Book 21 pages 15 and 16, of Miscellaneous Records, in the office of the Recorder of the County of Los Angeles, shown as Parcel 25, on map filed in Book 56, pages 33 and 34, of Records of Surveys, in the office of said recorder.

PARCEL 1-68:

The northerly 30 feet of the easterly 100 feet (measured along the northerly line) of that certain parcel of land in Block 19, California Cooperative Colony Tract, as shown on map recorded in Book 21, pages 15 and 16, of Miscellaneous Records, in the office of the Recorder of the County of Los Angeles, shown as Parcel 10, on map filed in Book 56, pages 33 and 34, of Record of Surveys, in the office of said recorder.

PARCEL 1-69:

The northerly 30 feet of that certain parcel of land in Block 19, California Cooperative Colony Tract, as shown on map recorded in Book 21, pages 15 and 16, of Miscellaneous Records, in the office of the Recorder of the County of Los Angeles, shown as Parcel 10, on map filed in Book 56, pages 33 and 34, of Record of Surveys, in the office of said recorder.

Excepting therefrom that portion thereof within the easterly 100 feet (measured along the northerly line) of said certain parcel of land.

PARCEL 1-70:

The southerly 30 feet of the easterly 100 feet (measured along the northerly line) of that certain parcel of land in Block 19, California Cooperative Colony Tract, as shown on map recorded in Book 21, pages 15 and 16, of Miscellaneous Records, in the office of the Recorder of the County of Los Angeles, shown as Parcel 45, on map filed in Book 56, pages 33 and 34, of Record of Surveys, in the office of said recorder.

PARCEL 1-71:

The southerly 30 feet of the westerly 100 feet(Measured along the northerly line) of the easterly 200 feet (measured along the northerly line) of that certain parcel of land in Block 19, California Cooperative Colony Tract, as shown on map recorded in Book 21, pages 15 and 16, of Miscellaneous Records, in the office of the Recorder of the County of Los Angeles, shown as Parcel 45, on map filed in Book 56, pages 33 and 34, of Record of Surveys, in the office of said recorder.

PARCEL 1-74:

The southerly 30 feet of the easterly 100 feet (measured along the northerly line) of the westerly 200 feet (measured along the northerly line) of that certain parcel of land in Block 19, California Cooperative Colony Tract, as shown on map recorded in Book 21, pages 15 and 16, of Miscellaneous Records, in the office of the Recorder of the County of Los Angeles, shown as Parcel 24, on map filed in Book 56, pages 33 and 34, of Record of Surveys, in the office of said recorder.

PARCEL 1-75:

The southerly 30 feet of the westerly 100 feet (measured along the northerly line) of that certain parcel of land in Block 19, California Cooperative Colony Tract, as shown on map recorded in Book 21, pages 15 and 16 of Miscellaneous Records, in the office of the Recorder of the County of Los Angeles, shown as Parcel 24 on map filed in Book 56, pages 33 and 34, of Record of Surveys, in the office of said recorder.

PARCEL 1-76:

The southerly30 feet of the easterly 100 feet (measured along the northerly line) of that certain parcel of land in Block 19, California Cooperative Colony Tract, as shown on map recorded in Book 21, pages 15 and 16, of Miscellaneous Records, in the office of the Recorder of the County of Los Angeles, shown as Parcel 11, on map filed in Book 56, pages 33 and 34, of Record of Surveys, in the office of said recorder.

PARCEL 1-77:

The southerly 30 feet of that certain parcel of land in Block 19, California Cooperative Colony Tract, as shown on map recorded in Book 21, pages 15 and 16, of Miscellaneous Records, in the office of the Recorder of the County of Los Angeles, shown as Parcel 11, on map filed in Book 56, pages 33 and 34, of Record of Surveys, in the office of said recorder.

EXCEPTING therefrom that portion thereof within the easterly 100 feet (measured along the northerly line) of said certain parcel of land.

DATED this 2nd day of June, 1955 RICHARDS
PRESIDING JUDGE

Copied by Joyce, July 11, 1955; Cross Referenced by H. Blonstein 7/18/55
Delineated on R.S. 56-33, 34

S&E 707

Recorded in Book 47927 Page 280, O.R., May 31, 1955;#4306
Grantor: Sidney T. Rogers and Mary E. Rogers, h/w
: (Fee in Parcel 3 and Partial Fee in Parcel 2)
Grantee: County of Los Angeles
Nature of Conveyance: Easement
Date of Conveyance: May 10, 1955
Granted for: Avenue J-Del Sur Road
Search No. : 15 - 2 and 3 70 - 5
Description: That portion of the southerly 10 feet of the northerly 40 feet of the northwest quarter of Section 22, Township 7 North, Range 12 West, S.B.B.& M., which lies within that certain parcel of land described in deed to Sidney T. Rogers et ux, recorded as Document No. 2080, on November 5, 1945, in Book 22416, page 244, of Official Records, in the office of the Recorder of the County of Los Angeles.

TO BE KNOWN AS AVENUE J-DEL SUR ROAD.

ACCEPTED by County of Los Angeles, May 27, 1955
Copied by Joyce, July 11, 1955; Cross Referenced by H. Blonstein 7/18/55
Delineated on C.S. B-831-3

Recorded in Book 47927 Page 282, O.R., May 31, 1955;#4307
Grantor: Lucile Rocco
Grantee: County of los Angeles
Nature of Conveyance: Easement
Date of Conveyance: October 25, 1954
Granted for: Los Nietos Road and Shoemaker Avenue
Search No. : 5 - 1 5 - 1,2 and 3 34-A-2
Description: PARCEL A:
The westerly 10 feet of the northerly 221.54 feet of Lot 25, Bannister's Addition to Santa Fe Springs, as shown on map recorded in Book 23, page 60, of Miscellaneous Records, in the office of the Recorder of the County of Los Angeles.

PARCEL B:
That portion of Lot 5, Tract No. 5326, as shown on map recorded in Book 58, pages 56 and 57, of Maps, in the office of above mentioned recorder, which lies northerly of the westerly prolongation of the southerly line of above described Parcel A.

PARCEL C:
That portion of Lot 3, of above mentioned Tract No. 5326 within a strip of land 40 feet wide the westerly line of which is the northerly prolongation of the westerly line of above mentioned Lot 5. EXCEPTING from above described 40 foot strip of land that portion thereof which lies within the northeasterly 10 feet of said Lot 3.

PARCEL D:
The northeasterly 10 feet of above mentioned Lot 3. EXCEPTING from above described northeasterly 10 feet that portion thereof which lies northwesterly of the northerly prolongation of the westerly line of above described Parcel C.

PARCEL E:
That portion of above mentioned Lot 3 within the following described boundaries:

Beginning at the intersection of the northerly prolongation of the easterly line of above described Parcel C with the southwesterly line of Los Nietos Road, formerly Los Nietos and La Mirada Road, as shown on above mentioned map of Tract No. 5326; thence southeasterly along said southwesterly line to a point distant southeasterly thereon 130 feet from the northerly prolongation of the westerly line of said Parcel C; thence southwesterly, at right angles to said southwesterly line, to said easterly line; thence northerly along said easterly line to the point of beginning.

EXCEPTING from last above described portion of said Lot 3 that portion thereof within above described Parcel D.

PARCEL F:

That portion of above mentioned Lot 3, within the following described boundaries:

Beginning at the intersection of the southeasterly line of above described Parcel E with the southwesterly line of above described Parcel D; thence southeasterly along said southwesterly line 17.00 feet; thence westerly in a direct line to a point in said southeasterly line distant southwesterly thereon 17.00 feet from the point of beginning; thence northeasterly along said southeasterly line 17.00 feet to said point of beginning.

The above described Parcels A,B,C, E and F are to be known as SHOEMAKER AVENUE AND above described Parcel D is to be known as Los Nietos Road.

Accepted by County of Los Angeles, December 9, 1954
Copied by Joyce, July 11, 1955; Cross Referenced by H. Blonstein 7/20/55
Delineated on C.S. B-1827-2

Recorded in Book 47927 Page 304, O.R., May 31, 1955; #4317
Grantor: Wyandotte Chemicals Corporation, a Michigan Corporation, whose post office address andplace of business is at Wyandotte, Michigan
Grantee: County of Los Angeles
Nature of Conveyance: Easement
Date of Conveyance: April 25, 1955
Granted for: Dice Road
Search No. : 1 - 1 3-3-D-1
Description: That portion of that certain parcel of land in the Colima Tract in Rancho Santa Gertrudes, as shown on map filed in Case No. 4367, of the Superior Court of the State of California in and for the County of Los Angeles, described in deed to Wyandotte Chemicals Corporation, recorded as Document No. 1554, on December 31, 1953, in Book 43501, page 121, of Official Records, in the office of the Recorder of the County of Los Angeles, within a strip of land 10 feet wide, the westerly line of which is described as follows:

Beginning at the intersection of the northerly line of said certain parcel of land with a line parallel with and 10 feet westerly measured at right angles, from that certain course in the easterly boundary of said certain parcel of land having a bearing and length of South 11°20'30" West 409.30 feet; thence South 11°20'30" West along said parallel line 409.16 feet to a line parallel with and 10 feet westerly, measured at right angles from that certain course in said easterly boundary, having a bearing and length of South 13°08'30" West 86.49 feet; thence South 13°08'30" West along said last mentioned parallel line 95.62 feet to the southeasterly line of said certain parcel of land. To be known as Dice Road.

This grant being further subject to all prior easements, restrictions, reservations and conditions, recorded and unrecorded and including but not limited to the following:

GRANTEE:		DATE:
	San Gabriel Water Co.	12/11/53
	Pacific Electric Land Co.	12/11/53
	Pacific Electric Railway Co.	12/11/53
	General Telephone Co. of Calif.	5/28/54
	Southern California Edison Co.	6/1/54

Accepted by County of Los Angeles May 27, 1955
Copied by Joyce, July 11, 1955; Cross Referenced by H. Blonstein 7/20/55
Delineated on C.S. B-1827-3

S&E 707

Recorded in Book 47927 Page 276, O.R., May 31,1955;#4304
Grantor: Doris La Rue, whose full name is Doris Virginia La Rue, a housewife, single, Polly Ann Alexander, a single woman and Nellie C. Alexander, a widow
Grantee: County of Los Angeles
Nature of Conveyance: Easement
Date of Conveyance: April 28, 1955
Granted for: Avenue M.
Search No. : 14 - 7
Description: The northerly 40 feet of that certain parcel of land in the northwest quarter of Section 2, Township 6 North, Range 13 West, S. B. B. & M, originally described in Certificate of Titles No. 1AP - 113781, on file in the office of the Registrar of Titles of the County of Los Angeles. To be known as Avenue M.
Accepted by County of Los Angeles,May 27, 1955
Copied by Joyce, July 11, 1955; Cross Referenced by H.Blonstein 7/20/55
Delineated on M.B. 216-3

Recorded in Book 48038 Page 251, O.R., June 10, 1955; #4166
IN RE ACCEPTANCE OF STREET IN TRACT NO. 16008: RESOLUTION RESCINDING BOARD'S ACTION REJECTING DEDICATION OF FUTURE STREET IN SAID TRACT, AND ACCEPTING DEDICATION OF A STREET FOR PUBLIC USE AS AVENUE R-2. JUNE 7, 1955

On motion of Supervisor Hahn, unanimously carried, it is ordered that the following resolution be and the same is hereby adopted, to wit:

WHEREAS, an order was adopted by this Board October 4, 1949, approving the map of Tract No. 16008, recorded in Book 355, page 6, of Maps in the office of the Recorder of the County of Los Angeles, except as to that portion designated "Future Street", which portion was rejected under the provisions of Section 11616 of the Business and Professions Code of the State of California:

NOW THEREFORE, in accordance with the provisions of said Section 11616 of the Business and Professions Code of the State of California, it is hereby resolved and ordered that said order of October 4, 1949, rejecting dedication of Future Street be and the same is hereby rescinded, in part; and

BE IT FURTHER RESOLVED AND ORDERED, that the dedication of that certain Future Street in said tract, lying within Lot 27 thereof, be, and the same is hereby accepted, and that said street be opened for public use as Avenue R-2;

Adopted by the Board of Supervisors of the County of Los Angeles, State of California, June 7, 1955.
Copied by Fumi, July 19, 1955; Cross Referenced by H.Blonstein 7/20/55
Delineated on M.B. 355-6

Recorded in Book 48048- Page 288, O.R., June 13, 1955; #2965
IN RE VACATION OF PORTION OF MALIBU ROAD, ROAD DIVISION NO. 401: ORDER GRANTING PETITION. JUNE 7, 1955

On motion of Supervisor Chace, unanimously carried, this Board hereby finds that said petition is true; that ten of the petitioners are freeholders in Road District No. 4, and taxable therein for road purposes; that at least two of the petitioners are residents of said district; that said portion of said highway is unnecessary for present or prospective public use, and therefore orders that said petition be granted, and that the following described portion of Malibu Road, situate, lying and being in the County of Los Angeles,

State of California, be and it is hereby vacated and abandoned, to wit:

That portion of the southerly 10 feet of Malibu Road (formerly Pacific Coast Highway) 80 feet wide, described in deed to State of California for Highway Purposes, recorded as Document No. 1316, on October 8, 1937, in Book 15228, page 342, of Official Records, in the office of the Recorder of the County of Los Angeles, which lies within the easterly 1232.13 feet of that portion of State Highway described in deed to County of Los Angeles for Highway recorded as Document No. 1971 on October 15, 1948, in Book 28516, page 110, of said Official Records.

Subject to the reservations of rights as prescribed in Section 959.1 of the Streets and Highways Code of the State of California.

Adopted by the Board of Supervisors of the County of Los Angeles, State of California, on June 7, 1955.
Copied by Fumi, July 19, 1955; Cross Referenced by A. Blonstein 8/3/55
Delineated on F. M. 11260-3

Recorded in Book 48048 Page 290, O.R., June 13, 1955; #2966
IN RE VACATION OF PORTION OF WILMINGTON AVENUE,)
COMPTON COURT AND ALLEY, ROAD DIVISION NO. 409:) JUNE 7, 1955
ORDER GRANTING PETITION.)

On motion of Supervisor Chace, unanimously carried, this Board here by finds that said petition is true; that ten of the petitioners are freeholders in Road District No. 4, and taxable therein for road purposes; that at least two of the petitioners are residents of said district; that said portions of Wilmington Avenue, Compton Court and alley are unnecessary for present or prospective public use, and therefore orders that said petition be granted, and that the following described portions of said Wilmington Avenue, Compton Court and alley situate, lying and being in the County of Los Angeles, State of California, be and they are hereby vacated and abandoned, to wit:

PARCEL A:

That portion of Compton Court, as shown on and dedicated by map of Tract No. 4431, recorded in Book 112, pages 7 and 8, of Maps, in the office of the Recorder of the County of Los Angeles, which lies southerly of the following described line:

Beginning at the northeasterly corner of Lot 45, said tract; thence westerly along the straight line in the northerly boundary of said lot and the westerly prolongation of said straight line to the beginning of a curve concave to the southeast, having a radius of 18 feet, tangent to said westerly prolongation and tangent to the northeasterly boundary of that certain 100 foot strip of land described in Parcel 11-20 of Final Order of Condemnation, a certified copy of which was recorded as Document No. 2351, on September 29, 1953, in Book 42802, page 52, of Official Records, in the office of said recorder; thence southwesterly along said curve to said northeasterly boundary.

Excepting therefrom that portion thereof which lies within said 100 foot strip of land.

PARCEL B:

That portion of that certain alley, as shown on and dedicated by map of above mentioned tract which lies northeasterly of the northeasterly boundary of above mentioned certain 100 foot strip of land.

Excepting from said Alley that portion thereof which lies northerly of the following described line:

Beginning at the westerly terminus of the straight line in the northerly boundary of Lot 27, said tract; thence westerly along the westerly prolongation of said straight line to the beginning of a curve concave to the southeast, having a radius of 15 feet, tangent to said westerly prolongation and tangent to said northeasterly boundary; thence southwesterly along said curve to said northeasterly boundary.

PARCEL C:

That portion of Wilmington Avenue, formerly Compton Avenue, as shown on map of Tract No. 9068, recorded in Book 121, page 55, of above mentioned maps, within the following described boundaries:

Beginning at the northeasterly corner of Tract No. 19808, as shown on map recorded in Book 510, pages 1 and 2, of said Maps; thence easterly along the easterly prolongation of the northerly line of said last mentioned tract to the westerly boundary of above mentioned certain 100 foot strip of land; thence northerly along said westerly boundary to the northerly prolongation of the easterly line of said last mentioned tract; thence southerly along said northerly prolongation to the point of beginning.

PARCEL D:

That portion of Wilmington Avenue, formerly Compton Avenue, as shown on map of above mentioned tract No. 4431, within the following described boundaries.

Beginning at the most southerly corner of Lot 42, said tract; thence westerly along the westerly prolongation of the southerly line of said lot to the beginning of a curve concave to the northeast, having a radius of 20 feet, tangent to said westerly prolongation and tangent to the southerly prolongation of the straight line in the westerly boundary of Lot 41, said tract; thence northwesterly along said curve to said southerly prolongation; thence northerly along said southerly prolongation to the southerly terminus of said straight line; thence southerly and southeasterly along the westerly and southwesterly boundaries of said Lots 41 and 42 to the point of beginning.

Subject to the reservation of rights as prescribed in Section 959.1 of the Streets and Highways Code of the State of California.

Adopted by the Board of Supervisors of the County of Los Angeles, State of California, June 7, 1955.

Copied by Fumi, July 19, 1955; Cross Referenced by H Blonstein 1/25/55
Delineated on C.F. 2388

Recorded in Book 48118 Page 390, O.R., June 20, 1955; #3617
Grantor: John B. Canzone and Christine Canzone, h/w
Grantee: County of Los Angeles
Nature of Conveyance: Easement
Date of Conveyance: May 17, 1955
Granted for: Division Street
Search No. 9 - 4
Description: The easterly 40 feet of the north half of the southeast quarter of the southeast quarter of Section 27, Township 6 North, Range 12 West, S.B.B.&M.

DIVISION STREET

Accepted by County of Los Angeles, June 16, 1955
Copied by Fumi, July 21, 1955; Cross Referenced by H.Blonstein 7/25/55
~~Delineated on~~ No Map in Area

Recorded in Book 48116 Page 204, O.R., June 20, 1955; #3631
Grantor: Barbara M. Bracker
Grantee: County of Los Angeles
Nature of Conveyance: Easement
Date of Conveyance: May 20, 1955
Granted for: Avenue J.
Search No. 19-1 7-2-5
Description: The northerly 10 feet of the southerly 40 feet of the easterly 192 feet of the west half of the southwest quarter of the southwest quarter of Section 14, Township 7 North, Range 12 West, S.B.B.&M.
To be known as Avenue J.
Accepted by County of Los Angeles, June 17, 1955
Copied by Fumi, July 21, 1955; Cross Referanced by H. Blonstein 7/25/55
Delineated on C.S. B-831-4

Recorded in Book 48118 Page 388, O.R., June 20, 1955; #3618
Grantor: William A. West and Eunice M. West, h/w
Grantee: County of Los Angeles
Nature of Conveyance: Easement
Date of Conveyance: May 16, 1955
Granted for: 45th Street West
Search No. 2-3c
Description: That portion of the westerly 30 feet of the southwest quarter of the northeast quarter of Section 25, Township 7 North, Range 13 West, S.B.B.&M., which lies within that certain parcel of land shown as Parcel 1, on map filed in Book 62, page 41, of Record of Surveys, in the office of the Recorder of th e County of Los Angeles.
EXCEPTING therefrom that portion thereof within the northerly 220 feet of said certain parcel of land.
To be known as 45th Street West.
Accepted by County of Los Angeles, June 16, 1955
Copied by Fumi, July 21, 1955; Cross Referenced by H. Blonstein 7/25/55
Delineated on C.S. B-831-3

Recorded in Book 48118 Page 378, O.R., June 20, 1955; #3622
Grantor: Ernest A. Bryant, Jr. and Allen L. Chickering, Trustees of the Estate of Susanna Bixby Bryant, Deceased
Grantee: County of Los Angeles
Nature of Conveyance: Easement
Date of Conveyance: May 5, 1955
Granted for: Bellflower Boulevard
Search No. 16-1 31-B-5
Description: PARCEL A:
That portion of Fractional Section 34, Township 4 South Range 12 West, in the Rancho Los Alamitos as shown on map recorded in Book 1, pages 460, 461 and 462, of Patents, in the office of the Recorder of the County of Los Angeles, within a strip of land 72 feet wide the easterly line of which is described as follows:
Beginning at the northerly terminus of that certain curve having a radius of 2000.00 feet and a length of 293.25 feet in the center line of Bellflower Boulevard (80 feet wide)as shown on map of Tract No. 15545, recorded in Book 489, pages 43 and 44, of Maps, in the office of said recorder; thence southerly along said certain curve 293.25 feet to the center line of Seventh Street (80 feet wide) as shown on said last mentioned map.
EXCEPTING therefrom that portion thereof within public roads of record as same existed on December 2, 1954.
PARCEL B: That portion of above mentioned Fractioaal Section 34 within the following described boundaies:
Beginning at the intersection of the northerly line of above

mentioned Seventh Street with the westerly line of above described Parcel A; thence westerly along said northerly line 20.00 feet; thence northeasterly in a direct line to a point in said westerly line, distant northerly along said westerly line 20.00 feet from the point of beginning; thence southerly along said westerly line 20.00 feet to said point of beginning.

Above described Parcels A and B are to be known as Bellflower Boulevard.

Conditions not copied.

Accepted by County of Los Angeles, June 16, 1955
Copied by Fumi, July 22, 1955; Cross Referenced by H. Blonstein 7/25/55
Delineated on C.S. B-117-6

Recorded in Book 48118 Page 376, O.R., June 20, 1955; #3623
Grantor: Doral E. Holderness and Muriel E. Holderness, h/w
Grantee: County of Los Angeles
Nature of Conveyance: Easement
Date of Conveyance: May 14, 1955
Granted for: Glenshire Road
Search No. 1 - 2 & 3
Description: The westerly 25 feet of that certain parcel of land in Lot 1, Section 16, Township 3 South, Range 12 West, Rancho Santa Gertrudes Subdivided for the Santa Gertrudes Land Association, as shown on map recorded in Book 1, page 502, of Miscellaneous Records, in the office of the Recorder of the County of Los Angeles, described as Parcel 1 in deed to Doral E. Holderness et ux., recorded as Document No. 665, on March 22, 1948, in Book 26747, page 439, of Official Records, in the office of said recorder.

To be known as Glenshire Road.

Accepted by County of Los Angeles, June 16, 1955
Copied by Fumi, July 22, 1955; Cross Referenced by H. Blonstein 7/26/55
Delineated on ~~M.B. 431-36~~ Sec. Prop.

Recorded in Book 48118 Page 374, O.R., June 20, 1955; #3624
Grantor: G.R. Baughman and Nell E. Baughman, h/w
Grantee: County of Los Angeles
Nature of Conveyance: Easement
Date of Conveyance: May 14, 1955
Granted for: Glenshire Road
Search No. 1-4
Description: The easterly 25 feet of that certain parcel of land in Lot 1, Section 16, Township 3 South, Range 12 West, Rancho Santa Gertrudes Subdivided for the Santa Gertrudes Land Association, as shown on map recorded in Book 1, page 502, of Miscellaneous Records, in the office of the Recorder of the County of Los Angeles, described as Parcel 1, in deed to G.R. Baughman et ux., recorded as Document No. 1332, on March 21, 1950, in Book 32625, page 109, of Official Records, in the office of said recorder.

To be known as Glenshire Road.

Accepted by County of Los Angeles, June 16, 1955
Copied by Fumi, July 22, 1955; Cross Referenced by H. Blonstein 7/26/55
Delineated on ~~M.B. 431-36~~ Sec. Prop.

Recorded in Book 48118 Page 372, O.R., June 20, 1955; #3625
Grantor: William W. Lehmann and Mable A. Lehmann, h/w
Grantee: County of Los Angeles
Nature of Conveyance: Easement
Date of Conveyance: May 13, 1955
Granted for: Glenshire Road
Search No. 1-6
Description: The easterly 25 feet of that certain parcel of land in Lot 1, Section 16, Township 3 South, Range 12 West, Rancho Santa Gertrudes Subdivided for the Santa Gertrudes Land Association, as shown on map recorded in Book 1, page 502, of Miscellaneous Records, in the office of the Recorder of the County of Los Angeles, described as Parcel 1, in deed to William W. Lehmann et ux, recorded as Document No. 312 on December 21, 1948, in Book 28998, page 16, of Official Records, in the office of said recorder.
To be known as Glenshire Road.
Accepted by County of Los Angeles, June 16, 1955
Copied by Fumi, July 22, 1955; Cross Referenced by H. Blonstein 7/26/55
Delineated on ~~M.B. 431-36~~ Sec. Prop.

Recorded in Book 48116 Page 180, O.R., June 20, 1955; #3626
Grantor: Andrew David Small, Jr. and Genevieve R. Small, h/w
Grantee: County of Los Angeles
Nature of Conveyance: Easement
Date of Conveyance: May 13, 1955
Granted for: Glenshire Road
Search No. 1-1 33-a-3
Description: The westerly 25 feet of that certain parcel of land in Lot 1, Section 16, Township 3 South, Range 12 West, Rancho Santa Gertrudes Subdivided for the Santa Gertrudes Land Association, as shown on map recorded in Book 1, page 502, of Miscellaneous Records, in the office of the Recorder of the County of Los Angeles, described as Parcel 1 in deed to Andrew David Small, Jr. et ux, recorded as Document No. 276 on February 21, 1950, in Book 32331, page 292, of Official Records, in the office of said recorder.
To be known as Glenshire Road.
Accepted by County of Los Angeles, June 16, 1955
Copied by Fumi, July 22, 1955; Cross Referenced by H. Blonstein 7/26/55
Delineated on ~~M.B. 431-36~~ Sec Prop.

Recorded in Book 48116 Page 183, O.R., June 20, 1955; #3627
Grantor: James A. Wilson and Willa C. Wilson, h/w
Grantee: County of Los Angeles
Nature of Conveyance: Easement
Date of Conveyance: May 13, 1955
Granted for: Glenshire Road
Search No. 1-5
Description: The easterly 25 feet of that certain parcel of land in Lot 1, Section 16, Township 3 South, Range 12 West, Rancho Santa Gertrudes Subdivided for the Santa Gertrudes Land Association, as shown on map recorded in Book 1, page 502, of Miscellaneous Records, in the office of the Recorder of the County of Los Angeles, described as Parcel 1, in deed to James A. Wilson et ux, recorded as Document No. 1132 on March 13, 1950, in Book 32546, page 196, of Official Records, in the office of said recorder.
To be known as Glenshire Road.
Accepted by County of Los Angeles, June 16, 1955
Copied by Fumi, July 22, 1955; Cross Referenced by H. Blonstein 7/26/55
Delineated on ~~M.B. 431-36~~ Sec. Prop.

Recorded in Book 48116 Page 196, O.R., June 20, 1955; #3630
Grantor: Frank Dispalatro and Grazia Dispalatro, h/w
Grantee: County of Los Angeles
Nature of Conveyance: Easement Vac. by E: 146-293
Date of Conveyance: May 14, 1955
Granted for: Imperial Highway Carmenita Road
Search No. 39-1 10-1
Description: PARCEL A: The southerly 20 feet of the northerly 50 feet of the easterly 150 feet of the westerly 190 feet of Section 16, Township 3 South, Range 11 West, in the Rancho Los Coyotes, as shown on a copy of a map made by Charles T. Healey, recorded in Book 41819, page 141 et seq. of Official Records, in the office of the Recorder of the County of Los Angeles.
To be known as IMPERIAL HIGHWAY.
PARCEL B:
The easterly 20 feet of the westerly 60 feet of the southerly 140 feet of the northerly 190 feet of above mentioned section.
Above mentioned easterly 20 feet to be known as CARMENITA ROAD.
Accepted by County of Los Angeles, June 16, 1955
Copied by Fumi, July 22, 1955; Cross Referenced by H Blonstein 7/26/55
Delineated on C.S.B-942-4

Recorded in Book 47990 Page 440, O.R., June 7, 1955; #1466
Grantor: Lenore S. Levin, a married woman
Grantee: County of Los Angeles
Nature of Conveyance: Grant Deed
Date of Conveyance: April 15, 1955
Granted for: (Accepted for Road Dept. Adm. Center Site)
Search No. Mechanical Dept. Shops & Garages 1
Description: Lot 13, in Block "B" of the Transit Tract, as per map recorded in Book 31 Page 56, Miscellaneous Records, in the office of the County Recorder of said County.
EXCEPT therefrom the northwesterly 20 feet thereof as condemned by the City of Los Angeles for widening Mission Road.
Accepted by County of Los Angeles, May 10, 1955
Copied by Fumi, July 22, 1955; Cross Referenced by
Delineated on

Recorded in Book 48064, Page 34, O.R., June 14, 1955; #3379
Grantor: Edward A. Crowell and Ida M. Crowell, h/w
Grantee: County of Los Angeles
Nature of Conveyance: Easement
Date of Conveyance: May 11, 1955
Granted for: 103rd Street
Search No. 5-20A (wly por)
Description: That portion of the northerly 25 feet of Lot 529, Tract No. 211, as shown on map recorded in Book 15, pages 50 and 51 of Maps, in the office of the Recorder of the County of Los Angeles, which lies within that certain parcel of land described in deed to Edward A. Crowell et ux, recorded as Document No. 969 on August 21, 1947, in Book 24916, page 373 of Official Records, in the office of said recorder.
To be known as 103rd Street.
Accepted by County of Los Angeles, June 10, 1955
Copied by Fumi, July 22, 1955; Cross Referenced by H Blonstein 7/27/55
Delineated on M.B 64-62

Recorded in Book 48000 Page 123, O.R., June 8, 1955; #387
Grantor: Anthony Lanza and Cornelia Lanza, h/w
Grantee: County of Los Angeles
Nature of Conveyance: Grant Deed
Date of Conveyance: April 12, 1955
Granted for: (Purpose not stated)
Search No. (Accepted for Rd. Dept. Admn. Center Site)
Description: Lot 8, Block H, Flanagan Subdivision of Orange Slope Tract, in the City of Los Angeles, County of Los Angeles, State of California, as shown on map recorded in Book 13, page 82, of Miscellaneous Records in the office of the Recorder of said county.

Together with that portion of the northerly half ofthe 20 foot alley adjoining said land on the south, as shown on the map of said tract.

Accepted by County of Los Angeles, May 24, 1955
Copied by Fumi, July 22, 1955; Cross Referenced by H. Blonstein 7/26/55
Delineated on M.R. 13-82

Recorded in Book 47977 Page 66, O.R., June 6, 1955; #919
Grantor: Lupe Martinez, a widow, and Consuelo Martinez, a single woman, mother and daughter
Grantee: County of Los Angeles
Nature of Conveyance: Grant Deed
Date of Conveyance: May 5, 1955
Granted for: (Purpose not stated)
Search No. (Accepted for Rd. Dept. Admn. Center Site)
Description: Lot 2 in Block "J" of Flanagan Subdivision of Orange Slope Tract, as per map recorded in Book 13 page 82 of Miscellaneous Records, in the office of the County Recorder of said County.

Also the southerly one-half of that portion of Biggy Street adjoining said lot on the north, and the northerly one half of that portion of the 20 foot alley adjoining said lot on the south as shown on the map of said tract.

Accepted by County of Los Angeles, May 24, 1955
Copied by Fumi, July 22, 1955; Cross Referenced by H. Blonstein 7/26/55
Delineated on M.R. 13-82

Recorded in Book 47980 Page 350, O.R., June 6, 1955; #3762
Grantor: Mrs. Jack M. Braun, a married woman, who acquired title as Donna June Siebenthal, a single woman, who is also knpwn as Donna June Braun
Grantee: County of Los Angeles
Nature of Conveyance: Easement
Date of Conveyance: May 8, 1955
Granted for: Avenue I-Lancaster-Muroc Road
Search No. 6-22
Description: That portion of the northerly 20 feet of the southerly 50 feet of the southeast quarter of Section 10, Township 7 North, Range 12 West, S.B.B.&M., which lies within that certain parcel of land described in deed to Donna June Siebenthal, recorded as Document No. 1033 on October 18, 1940, in Book 17877, page 244, of Official Records, in the office of the Recorder of the County of Los Angeles.

To be known as AVENUE I-LANCASTER-MUROC ROAD.

Accepted by County of Los Angeles, May 27, 1955
Copied by Fumi, July 22, 1955; Cross Referanced by H. Blonstein 7/26/55
Delineated on C.S. 8200

Recorded in Book 47927 Page 310, O.R., May 31, 1955; #4321
Grantor: Walter M. Stevens and Byrlene Stevens, h/w
Grantee: County of Los Angeles
Nature of Conveyance: Easement
Date of Conveyance: May 9, 1955
Granted for: Imperial Highway
Search No. 34-44 (ely 56.18 ft)
Description: The southerly 20 feet of the northerly 50 feet of the westerly 56.18 feet, measured along the northerly line, of the easterly 563.18 feet, measured along the northerly line, of Lot I in Section 16, Township 3 South, Range 12 West, in the Rancho Santa Gertrudes Subdivided for the Santa Gertrudes Land Association, as shown on map recorded in Book 1, page 502, of Miscellaneous Records, in the office of the Recorder of the County of Los Angeles.

To be known as Imperial Highway.
Accepted by County of Los Angeles, May 27, 1955
Copied by Fumi, July 22, 1955; Cross Referenced by H. Blonstein 7/26/55
Delineated on C.S. B-753-1

Recorded in Book 47927 Page 312, O.R., May 31, 1955; #4322
Grantor: Walter M. Stevens and Byrlene Stevens, h/w
Grantee: County of Los Angeles
Nature of Conveyance: Easement
Date of Conveyance: May 9, 1955
Granted for: Imperial Highway
Search No. 34-44 (wly 71.41 feet)
Description: The southerly 20 feet of the northerly 50 feet of the westerly 71.41 feet, measured along the northerly line, of the easterly 634.59 feet, measured along the northerly line, of Lot I in Section 16, Township 3 South, Range 12 West, in the Rancho Santa Gertrudes Subdivided for the Santa Gertrudes Land Association, as shown on map recorded in Book 1, page 502, of Miscellaneous Records, in the office of the Recorder of the County of Los Angeles.

To be known as Imperial Highway.
Accepted by County of Los Angeles, May 27, 1955
Copied by Fumi, July 22, 1955; Cross Referenced by H. Blonstein 7/26/55
Delineated on C.S. B-753-1

Recorded in Book 47927 Page 314, O.R., May 31, 1955; #4323
Grantor: Avery I. Masoner and Virginia L. Masoner, h/w
Grantee: County of Los Angeles
Nature of Conveyance: Easement
Date of Conveyance: May 9, 1955
Granted for: Imperial Highway
Search No. 34-4
Description: The southerly 20 feet of Lot 14, Tract No. 6200, as shown on map recorded in Book 66, page 22, of Maps, in the office of the Recorder of the County of Los Angeles.

To be known as Imperial Highway.
Accepted by County of Los Angeles, May 27, 1955
Copied by Fumi, July 22, 1955; Cross Referenced by H. Blonstein 7/27/55
Delineated on C.S. B-753-1

Recorded in Book 48154 Page 291, O.R., June 22, 1955;#3942

COUNTY OF LOS ANGLES, Plaintiff, -vs- GOTTLOB J. FISCHER, et al., Defendants.

NO. 640 516
FINAL ORDER OF CONDEMNATION
(South Street 5)

NOW, THEREFORE, IT IS HEREBY ORDERED, ADJUDGED AND DECREED:
That the real properties heretofore referred to and described as Parcels 5-16 and 5-18, be and the same are condemned as prayed, and the plaintiff, COUNTY OF LOS ANGELES, shall and by this judgment does take and acquire an easement in,upon, over and across Parcels 5-16 and 5--18 for public road and highway purposes,
SUBJECT TO the interest of the defendant, EXETER OIL COMPANY, LTD., SAID real properties are more particularly described as
PARCEL 5-16:
The northerly 20 feet of the easterly 620 feet of the westerly 650 feet of Lot 12, Block 35, California Cooperative Colony Tract, as shown on map recorded in Book 21, pages 15 and 16 of Miscellaneous Records, in the office of the Recorder of the County of Los Angeles.
PARCEL 5-18:
Those portions of Lots 1,2 and 3, Block "A", Tract No. 7831, as shown on map recorded in Book 112, pages 41 and 42, of Maps, in the office of the Recorder of the County of Los Angeles lying northerly of a line parallel with and 5 feet southerly, measured at right angles, from the northerly line of said Lot 3.
DATED this 2nd day of June, 1955.

RICHARDS
PRESIDING JUDGE

Copied by Joyce, July 25, 1955;Cross Referenced by Ehnes 1-23-56
Delineated on C.F. 2430

Recorded in Book 48143 Page 293, O.R., June 22, 1955;#3943

COUNTY OF LOS ANGELES, Plaintiff, -vs- SHIRLEY E. BAILEY, et al., Defendants.

NO. 640 517
FINAL ORDER OF CONDEMNATION
(Arrow Highway 10)

NOW, THEREFORE, IT IS HEREBY ORDERED, ADJUDGED AND DECREED:
That the real property heretofore referred to and described as Parcel 10-7, be and the same is condemned as prayed, and the plaintiff, COUNTY OF LOS ANGELES,shall and by this judgment does take and acquire an easement in,upon,over, and across Parcel 10-7, for public road and highway purposes SUBJECT TO the interest of the defendants, SOUTHERN CALIFORNIA EDISON COMPANY, and its Trustees HARRIS TRUST AND SAVINGS BANK AND SECURITY FIRST NATIONAL BANK of Los Angeles.
Said real property is more particularly described as follows:
PARCEL 10-7 (Affects registered land, last Certificate of Title Nos. VT-76107 and ZS-106933):
Those portions of the northerly 50 feet of the southerly 70 feet of the southeast quarter of the southwest quarter of Section 2, Township 1 South, Range 10 West, S.B.B.& M.,which lie within certain parcels of land originally described as Parcel 1 in Certificate of Title No. VT-76107 on file in the office of the Registrar of Titles of the County of Los Angeles and originally described in Certificate of Title No.ZS-106933 on file in the office of said Registrar of Titles.
DATED this 2nd day of June, 1955

RICHARDS
PRESIDING JUDGE

Copied by Joyce, July 25, 1955;Cross Referenced by Ehnes 2-21-56
Delineated on C.F. 2435

Recorded in Book 48143 Page 295, O.R., June 22, 1955;#3944

COUNTY OF LOS ANGELES, Plaintiff,
-vs-
ENOS BURKE SHADE, et al., Defendants.

NO. 635 517
FINAL ORDER OF CONDEMNATION
(Slauson Avenue 29)

NOW, THEREFORE, IT IS HEREBY ORDERED, ADJUDGED AND DECREED:

That the real properties heretofore referred to and described as Parcels 29-1 and 29-2, be and the same are condemned as prayed, and the plaintiff, COUNTY OF LOS ANGELES, shall and by this judgment does take and acquire an easement in, upon, over, and across Parcels 29-1 and 29-2, for public road and highway purposes, SUBJECT TO the interest of the defendants, SOUTHERN CALIFORNIA EDISON COMPNY and its Trustees, HARRIS TRUST AND SAVINGS BANK and SECURITY-FIRST NATIONAL BANK OF LOS ANGELES.

SAID real properties are more particularly described as follows:

PARCEL 29-1 (Affects Registered Land):

That portion of Lot 1, Tract No. 3093, as shown on map recorded in Book 32, page 77, of Maps in the office of the Recorder of the County of Los Angeles, within the following described boundaries;

Beginning at themost southeasterly corner of said lot; thence along the easterly boundary of said lot the following courses; North 4°24'42" East 84.36 feet to an angle point; thence North 69°56'34" West 58.22 feet to an angle point; thence North 20° 05'50" East 168.97 feet to a line parallel with and 5 feet southerly, measured at right angles, from that certain course having a length of 1832.30 feet in the northerly boundary of said lot; thence leaving said easterly boundary North 69°53'10" West along said parallel line 41.56 feet to a point in a curve concave to the east and having a radius of 1752.69 feet, a radial of said curve to said last mentioned point bears North 88°47'58"West; thence southerly along said curve 44.48 feet to a point to which a radial bears South 89°44'47" West, said last mentioned point being in a curve concave to the north, and having a radius of 2800 feet, a radial of said last mentioned curve to said last mentioned point bears South 4°21'23" West; thence westerly along said last mentioned curve 745.69 feet; thence North 70°23'05" West 1273.22 feet to a point in the westerly boundary of said lot; thence along said westerly boundary the following courses; South 21°02'10" West 50.59 feet to an angle point; thence North 79° 01'54" West 37.71 feet to an angle point; thence South 21°08'46" West 32.46 feet to the most southwesterly corner of said lot; thence leaving said westerly boundary South 69°48'25" East along the southerly boundary of said lot a distance of 2155.28 feet to the point of beginning.

PARCEL 29-2:

That portion of Lot 2, Tract No. 3093, as shown on map recorded in Book 32, page 77, of Maps, in the office of the Recorder of the County of Los Angeles, within the following described boundaries:

Beginning at the northwesterly corner of said lot; thence South 69°48'25" East along the northerly line of said lot, a distance of 480.00 feet to the northwesterly corner of Lot 13, Tract No. 16806, as shown on map recorded in Book 394, pages 39, 40 and 41, of said Maps; thence South 21°08'46" West along the westerly line of said last mentioned lot, a distance of 6.57 feet; thence North 70°23'05" West 463.11 feet; thence South 65°22'51" West 24.36 feet to a point in the westerly line of said Lot 2, said point being South 21°08'46" West along said last mentioned westerly line 28.41 feet from the point of beginning; thence North 21°08'46" East along said last mentioned westerly line 28.41 feet to said point of beginning.

DATED this 2nd day of June, 1955 RICHARDS
PRESIDING JUDGE

Copied by Joyce, July 25, 1955; Cross Referenced by Ehnes 11-16-55
Delineated on C.F. 2429

E-146

Recorded in Book 48143 Page 303, O.R., June 22, 1955; #3946
COUNTY OF LOS ANGELES,)
vs Plaintiff,) No. 632 216
SAN DIMAS WATER COMPANY, et al.,) FINAL ORDER OF CONDEMNATION
Defendants.) (SAN DIMAS CANYON ROAD 11)

NOW, THEREFORE, IT IS HEREBY ORDERED, ADJUDGED AND DECREED:
That the real property heretofore referred to and described as Parcel 11-2, be and the same is condemned as prayed, and the plaintiff, COUNTY OF LOS ANGELES, shall and by this judgment does take and acquire an easement in, upon, over and across Parcel 11-2, for public road and highway purposes.
Said real property is more particularly described as follows:
PARCEL 11-2:
That portion of Lot 17, Western Water and Power Company's Tract as shown on map recorded in Book 14, page 9 of Maps, in the office of the Recorder of the County of Los Angeles, which lies northwesterly of the following described line:
Beginning at the most southerly corner of Lot 16, said tract; thence northeasterly in a direct line to the most northerly corner of said Lot 17.
Excepting therefrom that portion thereof within that certain parcel of land described in deed to Pacific Electric Railway Company recorded in Book 5359, page 109 of Deeds, in the office of said recorder.
Dated this 2 day of June, 1955.

Richards
Presiding Judge

Copied by Fumi, July 26, 1955; Cross Referenced by Ehnes 12-28-55
Delineated on C.S. B-1570-2

Recorded in Book 48118 Page 386, O.R., June 20, 1955; #3619
Grantor: Lloyd G. Fish, a single man and Josephine J. Fish, his sister
Grantee: County of Los Angeles
Nature of Conveyance: Easement
Date of Conveyance: May 25, 1955
Granted for: Division Street
Search No. 11-14 T-A-2,3
Description: The westerly 30 feet of the southwest quarter of the southwest quarter of Section 35, Township 8 North, Range 12 West, S.B.B.&M.
EXCEPTING therefrom that portion thereof which lies within the southerly 25 feet of said section.
To be known as DIVISION STREET.
Accepted by County of Los Angeles, June 10, 1955
Copied by Fumi, July 26, 1955; Cross Referenced by H.Blonstein 8/23/55
Delineated on C.S. 8736-2

Recorded in Book 48063 Page 201, O.R., June 14, 1955; #3375
Grantor: Benjamin Franklin Campbell and Mamie L. Campbell, h/w
Grantee: County of Los Angeles
Nature of Conveyance: Easement
Date of Conveyance: May 9, 1955
Granted for: Division Street
Search No: 11-20 T-F 2,3
Description: Those portions of the easterly 40 feet of the southeast quarter of the southeast quarter of Section 34, Township 8 North, Range 12 West, S.B.B.&M. which lie within those certain parcels of land described in deed to Benjamin Franklin Campbell recorded as Document No. 501, on May 11, 1936, in Book 14128, page 147, of Official Records in the office of the Recorder of the County of Los Angeles and described as Parcel 2 in Deed to Benjamin Franklin Campbell recorded

as Document No. 843, on July 10, 1952, in Book 39347, page 239, of said Official Records.

EXCEPTING therefrom that portion thereof which lies within the southerly 240 feet of the southeast quarter of said section.

To be known as DIVISION STREET.

Accepted by County of Los Angeles, June 10, 1955
Copied by Fumi, July 26, 1955; Cross Referenced by H. Blonstein 8/23/55
Delineated on C.S. 8736-2

Recorded in Book 48064 Page 69, O.R., June 14, 1955; #3392
Grantor: Olen S. Thibedeau and Henrietta L. Thibedeau, h/w
Grantee: County of Los Angeles
Nature of Conveyance: Easement
Date of Conveyance: May 16, 1955
Granted for: Imperial Highway - Studebaker Road
Search No. 37-3 & 4 13-3 23-B-3
Description: PARCEL A:

That portion of the northerly 20 feet of the southerly 50 feet of the southwest quarter of the southwest quarter of Section 12, Township 3 South, Range 12 West, Rancho Santa Gertrudes Subdivided for the Santa Gertrudes Land Association, as shown on map recorded in Book 1, page 502, of Miscellaneous Records, in the office of the Recorder of the County of Los Angeles, which lies westerly of the westerly line of Tract No. 16208, as shown on map recorded in Book 497, pages 34 and 35, of Maps, in the office of said recorder.

EXCEPTING therefrom the westerly 30 feet thereof.

To be known as IMPERIAL HIGHWAY.

PARCEL B:

The easterly 20 feet of the westerly 50 feet of the northerly 110 feet of the southerly 160 feet of the southwest quarter of the southwest quarter of above mentioned section.

PARCEL C:

That portion of the southwest quarter of the southwest quarter of above mentioned section, within the following described boundaries:

Beginning at the intersection of the northerly line of above described northerly 20 feet with the easterly line of above described easterly 20 feet; thence northerly along said easterly line 17.00 feet; thence southeasterly, in a direct line, to a point in said northerly line, distant easterly thereon 17.00 feet from the point of beginning; thence westerly along said northerly line 17.00 feet to said point of beginning.

Above described Parcels B and C are to be known as STUDEBAKER ROAD.

Accepted by County of Los Angeles, June 8, 1955
Copied by Fumi, July 26, 1955; Cross Referenced by H. Blonstein 8/2/55
Delineated on C.S. B-753-2

Recorded in Book 47620, Page 440, O.R., April 28, 1955; #3739
Grantor: Marshall D. Graham
Grantee: County of Los Angeles
Nature of Conveyance: Easement
Date of Conveyance: April 7, 1955
Granted for: 70th Street West
Search No. 8-10 71-C-2,3
Description: The easterly 10 feet of the westerly 40 feet of the southerly 100 acres of the southwest quarter of Section 27, Township 8 North, Range 13 West, S.B.B.&M.

To be known as 70th Street West.

Accepted by County of Los Angeles, April 25, 1955
Copied by Fumi, July 26, 1955; Cross Referenced by H. Blonstein 7/29/55
Delineated on C.S. B-389

Recorded in Book 47748 Page 348, O.R., May 11, 1955; #3516
Grantor: Paul W. Beebe and Ruth F. Beebe, h/w
Grantee: County of Los Angeles
Nature of Conveyance: Easement
Date of Conveyance: April 11, 1955
Granted for: 70th Street West
Search No. 8-13 & 14 71-B-2,3
Description: The easterly 10 feet of the westerly 40 feet of the southwest quarter of the northwest quarter of the southwest quarter of Section 34, Township 8 North, Range 13 West, S.B.B.&M., and the easterly 10 feet of the westerly 40 feet of the northwest quarter of the southwest quarter of the south west quarter of said section.
To be known as 70th Street West.
Accepted by County of Los Angeles, April 29, 1955
Copied by Fumi, July 26, 1955; Cross Referenced by H.Blonstein 7/29/55
Delineated on C.S.B-389

Recorded in Book 47748 Page 350, O.R., May 11, 1955; #3517
Grantor: Roy M. Decker and Florence Decker, h/w
Grantee: County of Los Angeles
Nature of Conveyance: Easement
Date of Conveyance: April 1, 1955
Granted for: 70th St. West - Avenue E
Search No. 8-3 & 11 6-7 71-B-2,3
Description: PARCEL A:
The easterly 10 feet of the westerly 40 feet of the north half of the north half of the southwest quarter of Section 22, Township 8 North, Range 13 West, S.B.B.&M., and the easterly 10 feet of the westerly 40 feet of the northwest quarter of Section 34, said township and range.
PARCEL B:
The northerly 10 feet of the southerly 40 feet of the east half of the southwest quarter of above mentioned Section 22.
Above described Parcel A is to be known as 70th Street West and above described Parcel B is to be known as Avenue E.
Accepted by County of Los Angeles, April 29, 1955
Copied by Fumi, July 26, 1955; Cross Referenced by H.Blonstein 7/29/55
Delineated on C.S.B-389

Recorded in Book 47748 Page 352, O.R., May 11, 1955; #3518
Grantor: Ben Decker and Marion Decker, h/w
Grantee: County of Los Angeles
Nature of Conveyance: Easement
Date of Conveyance: April 12, 1955
Granted for: 70th Street West
Search No. 8-5 71-B-2,3
Description: The easterly 10 feet of the westerly 40 feet of the north half of the south half of the southwest quarter of Section 22, Township 8 North, Range 13 West, S.B.B.&M.
To be known as 70th Street West.
Accepted by County of Los Angeles, April 29, 1955
Copied by Fumi, July 26, 1955; Cross Referenced by H.Blonstein 7/29/55
Delineated on C.S.B-389

Recorded in Book 47748 Page 354, O.R., May 11, 1955; #3519
Grantor: George Yale and Ruth T. Yale, h/w
Grantee: County of Los Angeles
Nature of Conveyance: Easement
Date of Conveyance: April 12, 1955
Granted for: 70th Street West - Avenue E
Search No. 8-6 6-6 71-B-3.2
Description: PARCEL A:
The easterly 10 feet of the westerly 40 feet of the south half of the south half of the southwest quarter of Section 22, Township 8 North, Range 13, West, S.B.B.&M.
EXCEPTING therefrom that portion thereof which lies within the southerly 30 feet of said section.
PARCEL B:
The northerly 10 feet of the southerly 40 feet of the west half of the southwest quarter of above mentioned section.
EXCEPTING from above described northerly 10 feet that portion thereof which lies within the westerly 40 feet of said section.
Above described Parcel A is to be known as 70th Street West and above described Parcel B is to be known as Avenue E.
Accepted by County of Los Angeles, April 29, 1955
Copied by Fumi, July 26, 1955; Cross Referenced by H. Blonstein 7/29/55
Delineated on C.S.B-389

Recorded in Book 47748 Page 362, O.R., May 11, 1955; #3525
Grantor: William H. Tracy and May J. Tracy, h/w
Grantee: County of Los Angeles
Nature of Conveyance: Easement
Date of Conveyance: March 22, 1955
Granted for: Imperial Highway
Search No. 34- 5 & 6 33-A-B-3
Description: PARCEL A:
The southerly 20 feet of Lot 13, Tract No. 6200, as shown on map recorded in Book 66, page 22, of Maps, in the office of the Recordsr of the County of Los Angeles.
PARCEL B:
The southerly 20 feet of that portion of Lot 12, above mentioned tract which lies within that certain parcel of land originally described in Certificate of Title No. PY-30810, on file in the office of the Registrar of Titles of the County of Los Angeles.
Above described Parcels A and B are to be known as IMPERIAL HIGHWAY.
Accepted by County of Los Angeles, April 29, 1955
Copied by Fumi, July 26, 1955; Cross Referenced by H. Blonstein 7/29/55
Delineated on C.S.B-753-1

Recorded in Book 47774 Page 411, O.R., May 13, 1955; #4283
Grantor: Clint H. Moore and Beatrice Moore, h/w
Grantee: County of Los Angeles
Nature of Conveyance: Easement
Date of Conveyance: April 26, 1955
Granted for: Imperial Highway
Search No. 34-31 33-A-B-3
Description: That portion of the northerly 20 feet of the southerly 50 feet of the southeast quarter of the southeast quarter of Section 10, Township 3 South, Range 12 West, in the Rancho Santa Gertrudes Subdivided for the Santa Gertrudes Land Association, as shown on map recorded in Book 1, page 502, of Miscellaneous Records, in the office of the Recorder of the County of Los Angeles, which

lies within that certain parcel of land described in deed to Clint H. Moore et ux, recorded as Document No. 1848, on May 27, 1952, in Book 39027, page 117, of Official Records, in the office of said recorder.

To be known as IMPERIAL HIGHWAY.
Accepted by County of Los Angeles, May 11, 1955
Copied by Fumi, July 26, 1955; Cross Referenced by H.Blonstein 7/29/55
Delineated on C.S. B-753-1

Recorded in Book 47774 Page 436, O.R., May 13, 1955; #4292
Grantor: David L. Robertson and Florence A. Robertson, h/w
Grantee: County of Los Angeles
Nature of Conveyance: Easement
Date of Conveyance: April 26, 1955
Granted for: 70th Street West
Search No. 8-19 71-B-2,3
Description: The westerly 10 feet of the easterly 40 feet of the southeast quarter of the southeast quarter of Section 21, Township 8 North, Range 13 West, S.B.B.&M.

To be known as 70th Street West.
Accepted by County of Los Angeles, May 12, 1955
Copied by Fumi, July 26, 1955; Cross Referenced by H.Blonstein 7/29/55
Delineated on C.S. B-389

Recorded in Book 47774 Page 447, O.R., May 13, 1955; #4293
Grantor: Walter Lochmann and Ida M. Lochmann, also known as Ida Lochmann, h/w
Grantee: County of Los Angeles
Nature of Conveyance: Easement
Date of Conveyance: April 20, 1955
Granted for: 70th Street West
Search No. 8-8 71-B-2,3
Description: The easterly 10 feet of the westerly 40 feet of the northwest quarter of Section 27, Township 8 North, Range 13 West, S.B.B.&M.

To be known as 70th Street West
Accepted by County of Los Angeles, May 12, 1955
Copied by Fumi, July 26, 1955; Cross Referenced by H.Blonstein 7/29/55
Delineated on C.S. B-389

Recorded in Book 47927 Page 300, O.R., May 31, 1955; #4315
Grantor: Ruby Marie Monteverde, a married woman, A.F. Monteverde, h
Grantee: County of Los Angeles
Nature of Conveyance: Easement
Date of Conveyance: May 9, 1955
Granted for: 70th Street West
Search No. 8-20
Description: The westerly 10 feet of the easterly 40 feet of the northeast quarter of the northeast quarter of Section 28, Township 8 North, Range 13 West, S.B.B.&M.

To be known as 70th Street West.
Accepted by County of Los Angeles, May 27, 1955
Copied by Fumi, July 26, 1955; Cross Referenced by H.Blonstein 7/29/55
Delineated on C.S. B-389

Recorded in Book 48168 Page 86, O.R., June 24, 1955; #2665
IN RE VACATION OF CERTAIN EASEMENTS OF INGRESS) AND EGRESS IN TRACT NO. 14995, ROAD DIVISION) NO. 203: CONTINUED HEARING, AND ORDER VACATING) SAID EASEMENTS.) June 21, 1955

This being the time set for further hearing under resolution of intention adopted by this Board on May 17, 1955, to vacate, in accordance with Sections 50430 et seq. of the Government Code, certain easements of ingress and egress located at the southeasterly corner of Century Boulevard and Anza Avenue, Road Division No. 203, as dedicated and shown on map of Tract No. 14995, recorded in Book 314, pages 33 and 34 of Maps, in the office of the Recorder of the County of Los Angeles, which affect the right of ingress and egress to Lots 1 to 3, inclusive, said tract, - said matter is called up; and no further objections or protests having been filed, on motion of Supervisor Hahn, unanimously carried, it is hereby declared to be the finding of this Board, from all the evidence submitted, that the said easements are unnecessary for present or prospective public use; and it is therefore ordered that the said easements be and the same are hereby vacated; subject to the reservation of rights as prescribed in Section 959.1 of the Streets and Highways Code of the State of California.

Adopted by the Board of Supervisors of the County of Los Angeles, State of California, June 21, 1955.
Copied by Fumi, July 27, 1955; Cross Referenced by H. Blonstein 8/1/55
~~Delineated~~ Referenced on M.B. 314-34

Recorded in Book 48163 Page 158, O.R., June 24, 1955; #928
Grantor: County of Los Angeles
Grantee: Maurice Roy Victor Long
Nature of Conveyance: Quitclaim Deed
Date of Conveyance: June 7th, 1955
Granted for: (Purpose not stated)
Description: All right, title, and interest acquired by deed recorded in Book 6678, page 217, of Deeds, in the office of th e Recorder of the County of Los Angeles, in and to the real property in the County of Los Angeles, State of California, described in that certain resolution of the Board of Supervisors of the County of Los Angeles, vacating a portion of Studebaker Road, a certified copy of which was recorded as Document No. 2249, on June 24, 1954, in Book 44901, page 141, of Official Records, in the office of the recorder of said county.

E:88-242

Subject to the reservation made in said Resolution of the Board of Supervisors.
Copied by Fumi, July 27, 1955; Cross Referenced by H. Blonstein 8/1/55
Delineated on C.F. 2371

Recorded in Book 48064 Page 32, O.R., June 14, 1955; #3376
Grantor: Joseph L. Atkinson and Marie R. Snyder and Joseph D. Mullender, who acquired title as Joseph Doble Mullender
Grantee: County of Los Angeles
Nature of Conveyance: Easement
Date of Conveyance: May 23, 1955
Granted for: Macdevitt Street
Search No. 1-1
Description: That portion of the S.P.R.R. R/W, 40 feet wide, as shown on map of Tract No. 13234, recorded in Book 471, pages 46 and 47, of Maps, in the office of the Recorder of the County of Los Angeles, within the following described boundaries:

Beginning at the most northerly corner of said tract; thence northwesterly, in a direct line, to the most southerly corner of Lot 41, Tract No. 16895, as shown on map recorded in Book 391, pages 1 and 2, of said Maps; thence southwesterly along the southeasterly line of said last mentioned tract to the most easterly corner of Lot 40, said last mentioned tract; thence southeasterly, in a direct line, to the most northerly corner of Lot 1, said Tract No. 13234; thence northeasterly along the northwesterly line of said last mentioned tract to the point of beginning.

To be known as Macdevitt Street.
Accepted by County of Los Angeles, June 10, 1955
Copied by Fumi, July 28, 1955; Cross Referenced by H. Blonstein 8/1/55
Delineated on M.B. 471-47 (I.B.M.)

Recorded in Book 48020 Page 304, O.R., June 9, 1955; #3789
Grantor: H. Fowler and Lena R. Fowler, h/w
Grantee: County of Los Angeles
Nature of Conveyance: Easement
Date of Conveyance: May 17, 1955
Granted for: 70th Street West
Search No. 8-22
Description: The westerly 10 feet of the easterly 40 feet of the south half of the southeast quarter of the northeast quarter of Section 28, Township 8 North, Range 13 West, S.B.B.&M.

To be known as 70th Street West.
Accepted by County of Los Angeles, June 6, 1955
Copied by Fumi, July 28, 1955; Cross Referenced by H. Blonstein 8/1/55
Delineated on C.S. B-389

Recorded in Book 48020 Page 300, O.R., June 9, 1955; #3790
Grantor: Rodney F. Willingham and Antonia R. Willingham, h/w
Grantee: County of Los Angeles
Nature of Conveyance: Easement
Date of Conveyance: May 23, 1955
Granted for: 70th Street West
Search No. 8-23c
Description: The westerly 10 feet of the easterly 40 feet of the northeast quarter of the northeast quarter of Section 33, Township 8 North, Range 13 West, S.B.B.&M.

EXCEPTING therefrom that portion thereof which lies within the south half of the southeast quarter of the northeast quarter of said northeast quarter of Section 33.

To be known as 70th Street West.
Accepted by County of Los Angeles, June 6, 1955
Copied by Fumi, July 28, 1955; Cross Referenced by H. Blonstein 8/1/55
Delineated on C.S. B-389

S&E 707

Recorded in Book 48020 Page 297, O.R., June 9, 1955; #3791
Grantor: Romayne L. Backus, a single man
Grantee: County of Los Angeles
Nature of Conveyance: Easement
Date of Conveyance: May 17, 1955
Granted for: 70th Street West
Search No. 8-23a
Description: The westerly 10 feet of the easterly 40 feet of the south half of the southeast quarter of the northeast quarter of the northeast quarter of Section 33, Township 8 North, Range 13 West, S.B.B.&M.

To be known as 70th Street West.
Accepted by County of Los Angeles, June 6, 1955
Copied by Fumi, July 28, 1955; Cross Referenced by H. Blonstein 8/1/55
Delineated on C.S. B-389

Recorded in Book 47949 Page 26, O.R., June 2, 1955; #1270
Grantor: State of California
Grantee: County of Los Angeles
Nature of Conveyance: Quitclaim Deed
Date of Conveyance: February 23, 1955
Granted for: Sheriffs Mira Loma Facility -
Search I
Description: All that real property situated in the County of Los Angeles, State of California, described as follows: A portion of the NE 1/4 of the NE 1/4 of Section 15, Township 7 North, Range 13 West, San Bernardino Base and Meridian, siutated near the City of Lancaster, Los Angeles County, State of California, and more particularly described as follows:

Beginning at the Northeast corner of said Section 15, said point also being the center line intersection of Avenue I- Lancaster Road - (60 feet wide) and 60th Street West (60 feet wide); thence S 0°08'00" E 30 feet more or less, along the center line of said 60th Street West to the intersection with the easterly prolongation of the Southerly line of said Avenue I - Lancaster Road to the true point of beginning; thence S 0°08'00" E along the center line of said 60th Street West, a distance of 871.20 feet; thence S 89°46'15" W along a line parallel to Avenue I - Lancaster Road, a distance of 530 feet; thence N 0°08'00" W 871.20 feet to the intersection with the Southerly line of Avenue I - Lancaster Road; thence N 89°46'15" E along said Southerly line a distance of 530 feet to the point of beginning, containing 10.6 acres of land, more or less;

Subject to zoning laws and any dedications, restrictions, covenants, reservations, and easements of record; subject also to a reservation and easements of record; subject also to a reservation to the United States of America of fissionable materials in accordance with the provisions of Executive Order 9908 (12 F.R. 8223) as follows: (not copied)
Accepted by County of Los Angeles, May 24, 1955
Copied by Fumi, July 28, 1955; Cross Referenced by H. Blonstein 8/2/55
Delineated on C.S. B-2237

Recorded in Book 47645 Page 297, O.R., May 2, 1955; #561
Grantor: Hazel M. Olsen, a married woman
Grantee: County of Los Angeles
Nature of Conveyance: Grant Deed
Date of Conveyance: March 15, 1955
Granted for: Beach Map 1
Description: Lot 9 in Block "C" of Tract 10303, as per map recorded in Book 152, pages 34 to 37, inclusive of Maps, in the office of the County Recorder of said County.

Free from encumbrances except: All General and Special taxes for the fiscal year 1955-1956, including any special district levies, payments for which are included therein and collected therewith.

Any covenants, conditions, restrictions, reservations, rights, rights of way and easements of record.

Accepted by County of Los Angeles, March 29, 1955
Copied by Fumi, July 28, 1955; Cross Referenced by H.Blonstein 8/2/55
Delineated on M.B. 152-35

Recorded in Book 47774 Page 424, O.R., May 13, 1955; #4289
Grantor: Palmdale Airport Realty Co.,
Grantee: County of Los Angles
Nature of Conveyance: Easement
Date of Conveyance: March 19, 1955
Granted for: 30th Street East
Search No. 12-1 to 16
Description: The easterly 50 feet of those certain parcels of land in the northeast quarter of Section 30, Township 6 North, Range 11 West, S.B.B.&M., shown as Parcels 8, 9, 24, 25, 40, 41, 56 and 57, on map filed in Book 61, page 25, of Record of Surveys, in the office of the Recorder of the County of Los Angeles.

EXCEPTING therefrom that portion thereof within the northerly 40 feet of said certain parcel of land shown as Parcel 8.

To be known as 30th Street East.

Accepted by County of Los Angeles, May 12, 1955
Copied by Fumi, July 28, 1955; Cross Referenced by H.Blonstein 8/2/55
Delineated on R.S. 61-25

Recorded in Book 47774 Page 420, O.R., May 13, 1955; #4288
Grantor: Clark R. Heaton and May Heaton, h/w
Grantee: County of Los Angeles
Nature of Conveyance: Easement
Date of Conveyance: April 28, 1955
Granted for: 30th Street East
Search No. 12-3
Description: The easterly 50 feet of the southerly 145 feet of that certain parcel of land in the northeast quarter of Section 30, Township 6 North, Range 11 West, S.B.B. &M., shown as Parcel 8 on map filed in Book 61, page 25, of Record of Surveys, in the office of the Recorder of the County of Los Angeles.

To be known as 30th Street East.

Accepted by County of Los Angeles, May 12, 1955
Copied by Fumi, July 28, 1955; Cross Referenced by H.Blonstein 8/2/55
Delineated on R.S. 61-25

Recorded in Book 48016 Page 190, O.R., June 9, 1955; #2194
Grantor: Donald Pardi, Executor of the Estate of Frank V. Pardi, Dec.
Grantee: County of Los Angeles
Nature of Conveyance: Grant Deed
Date of Conveyance: May 3, 1955
Granted for: Mech. Dept. Shops and Garages 1
Description: Lot 1, Block G of the Transit Tract, in the City of and County of Los Angeles, State of California, as per map recorded in Book 31, Page 56 of Misc. Records of said County; also that portion of the Northeasterly half of May Street, as vacated by Ordinance No. 34973, adjoining said lot on the southwest, which lies southerly of Mission Road as widened.
Accepted by County of Los Angeles, May 24, 1955
Copied by Fumi, July 29, 1955; Cross Referenced by H. Blonstein 8/2/55
Delineated on M.R. 31-56

Recorded in Book 47985 Page 14, O.R., June 6, 1955; #4128
Grantor: Natale Diemoz and Emilia Diemoz, h/w
Grantee: County of Los Angeles
Nature of Conveyance: Easement
Date of Conveyance: April 4, 1955
Granted for: Imperial Highway
Search No. 37-2 33-D-3
Description: Those portions of the northerly 20 feet of the southerly 50 feet of the southeast quarter of Section 11, Township 3 South, Range 12 West, Rancho Santa Gertrudes Subdivided for the Santa Gertrudes Land Association, as shown on map recorded in Book 1, page 502, of Miscellaneous Records, in the office of the Recorder of the County of Los Angeles, which lie within those certain parcels of land described in deeds to Natale Diemoz et ux, recorded as Document No. 622, on January 9, 1937, in Book 14699, page 60, of Official Records, in the office of said recorder and recorded as Document No.626, on April 6, 1946, in Book 22649, page 375, of said Official Records.
To be known as IMPERIAL HIGHWAY.
Accepted by County of Los Angeles, June 6, 1955
Copied by Fumi, July 29, 1955; Cross Referenced by H. Blonstein 8/2/55
Delineated on C.S. B-753-2

Recorded in Book 48118 Page 370, O.R., June 20, 1955; #3610
Grantor: Mary A. Edmunson, a married woman
Grantee: County of Los Angeles
Nature of Conveyance: Easement
Date of Conveyance: May 24, 1955
Granted for: San Bernardino Road - Vincent Avenue
Search No. 11-2 3-2 41-B-4
Description: PARCEL A:
Those portions of Lots 33 and 34, W.R. Rowland Tract, as shown on map recorded in Book 42, page 45, of Miscellaneous Records, in the office of the Recorder of the County of Los Angeles within a strip of land 7 feet wide, the northerly line of which is the southerly line of that certain declared public highway, now known as San Bernardino Road, as noted in Road Book 1, page 283, on file in the office of the Board of Supervisors of said County of Los Angeles.

PARCEL B:
That portion of above mentioned Lot 34, within a strip of land 7 foot wide, the westerly line of which is described as follows:
Beginning at the intersection of the westerly line of said lot with the southerly line of above mentioned declared public highway; thence southerly along said westerly line 350.00 feet.
EXCEPTING from last above described 7 foot strip of land that portion thereof which lies northery of a line parallel with and 7 feet southerly, measured at right angles, from said declared public highway.
PARCEL C:
That portion of above mentioned Lot 34 within the following described boundaries:
Beginning at the intersection of a line parallel with and 7 feet southerly, measured at right angles, from the southerly line of above mentioned declared public highway with the easterly line of the westerly 7 feet of said lot; thence easterly along said parallel line 17.00 feet; thence southwesterly in a direct line to a point in said easterly line, distant southerly thereon 17.00 feet from the point of beginning; thence northerly along said easterly line 17.00 feet to said point of beginning.
Above described Parcel A is to be known as San Bernardino Road and above described Parcels B and C are to be known as Vincent Avenue
Accepted by Couhty of Los Angeles, June 15, 1955
Copied by Fumi, July 29, 1955; Cross Referenced by H.Blonstein 8/2/55
Delineated on C.S. B-1833-3

Recorded in Book 48118 Page 417, O.R., June 20, 1955; #3614
Grantor: Esther Loretta Pix, a widow, who acquired title as a married woman
Grantee: County of Los Angeles
Nature of Conveyance: Easement
Date of Conveyance: June 1, 1955
Granted for: San Bernardino Rd. - Vincent Avenue
Search No. 11-2 3-2
Description:
SAME AS DOCUMENT NO. 3610

Accepted by County of Los Angeles, June 15, 1955
Copied by Fumi, July 29, 1955; Cross Referenced by H.Blonstein 8/2/55
Delineated on C.S. B-1833-3

Recorded in Book 48118 Page 402, O.R., June 20, 1955; #3612
Grantor: Gilbert J. Vincent, a married man, who acquired title as a single man
Grantee: County of Los Angeles
Nature of Conveyance: Easement
Date of Conveyance: June 1, 1955
Granted for: San Bernardino Rd. - Vincent Avenue
Search No. 11-2 3-2
Description:
SAME AS DOCUMENT NO. 3610

Accepted by County of Los Angeles, June 15, 1955
Copied by Fumi, July 29, 1955; Cross Referenced by H.Blonstein 8/2/55
Delineated on C.S. B-1833-3

S&E 707

Recorded in Book 48118 Page 394, O.R., June 20, 1955; #3615
Grantor: Eldon E. Vincent, a married man who acquired title as a single man.
Grantee: County of Los Angeles
Nature of Conveyance: Easement
Date of Conveyance: May 27, 1955
Granted for: San Bernardino Rd. - Vincent Avenue
Search No. 11-2 3-2
Description:
SAME AS DOCUMENT NO. 3610

Accepted by County of Los Angeles, June 15, 1955
Copied by Fumi, August 1, 1955; Cross Referenced by H. Blonstein 8/2/55
Delineated on C.S. B-1833-3

Recorded in Book 48118 Page 421, O.R., June 20, 1955; #3613
Grantor: Grace S. Garver, a widow, who acquired title as a married woman
Grantee: County of Los Angeles
Nature of Conveyance: Easement
Date of Conveyance: June 1, 1955
Granted for: San Bernardino Rd. - Vincent Avenue
Search No. 11-2 3-2
Description:
SAME AS DOCUMENT NO. 3610

Accepted by County of Los Angeles, June 15, 1955
Copied by Fumi, August 1, 1955; Cross Referenced by H Blonstein 8/2/55
Delineated on C.S. B-1833-3

Recorded in Book 48118 Page 436, O.R., June 20, 1955; #3611
Grantor: Evelyn R. Spencer, who acquired title as Evelyn R. Vincent
Grantee: County of Los Angeles
Nature of Conveyance: Easement
Date of Conveyance: June 3, 1955
Granted for: San Bernardino Rd. - Vincent Avenue
Search No. 11-2 3-2
Description:
SAME AS DOCUMENT NO. 3610

Accepted by County of Los Angeles, June 15, 1955
Copied by Fumi, August 1, 1955; Cross Referenced by H. Blonstein 8/2/55
Delineated on C.S. B-1833-3

Recorded in Book 48118 Page 392, O.R., June 20, 1955; #3616
Grantor: Mosher Tire Service, a partnership composed of Lewis D. Mosher, Merrill D. Mosher and Warren D. Mosher
Grantee: County of Los Angeles
Nature of Conveyance: Easement
Date of Conveyance: May 16, 1955
Granted for: Avenue R
Search No. 3-8B
Description: The northerly 40 feet of the easterly 660 feet of the northwest quarter of Section 33, Township 6 North, Range 8 West, S.B.B&M.
To be known as AVENUE R.
Copied by Fumi, August 1, 1955; Cross Referenced by H. Blonstein 8/3/55
Delineated on ~~C.S. 8739~~ C.S. 8729

Recorded in Book 48121 Page 280, O.R., June 21, 1955; #1252
Grantor: J. J. Sugarman Co., a co-partnership
Grantee: County of Los Angeles
Nature of Conveyance: Grant Deed
Date of Conveyance: May 25, 1955
Granted for: (Purpose not stated)
Description: PARCEL 1:
Lots 55, 56, and 57 of the Felipe Botiller Tract, as per map recorded in Book 5 page 31 of Maps, in the office of the County Recorder of said County.

PARCEL 2:

That portion of Lot 18 of the Botiller Tract, as per map recorded in Book 37 page 481 of Deeds, in the office of the County Recorder of said County, described as follows:

Beginning at the point of intersection of the northerly line of Ninth Street and the easterly line of Cecilia Street, as said streets are now located in said city; thence northerly along Cecilia Street, 455.56 feet, more or less, to the northerly line of said Lot 18; thence easterly along said line, 86.75 feet, more or less, to the easterly line of said lot; thence southerly along said easterly line, 455.30 feet, more or less, to the northerly line of Ninth Street thence westerly along said northerly line, 86.16 feet to the point of beginning.

PARCEL 3:

That portion of Lot 19 of the Botiller Tract, as per map recorded in Book 37 page 481 of Deeds, in the office of the County Recorder of said County, lying north westerly of the northwesterly line of Wall Street, 60 feet wide, northeasterly of the northeasterly line of Ninth Street, 80 feet wide, as said streets are established by the City Engineer of said city.

SUBJECT TO all general and special taxes for the fiscal year 1955-56; leases, covenants, conditions, restrictions, and easements of record.

Accepted by County of Los Angeles, June 14, 1955
Copied by Fumi, August 1, 1955; Cross Referenced by H.Blonstein 8/4/55
Delineated on M.B. 5-31

Recorded in Book 48143 Page 329, O.R., June 22, 1955; #4072
Grantor: West Side Park Company No. 2, a Co-partnership
Grantee: County of Los Angeles
Nature of Conveyance: Easement
Date of Conveyance: April 22, 1955
Granted for: 20th Street West
Search No. 9-1 64-D-2
Description: The westerly 40 feet of the north half of the southwest quarter of Section 16, Township 6 North, Range 12 West, S.B.B.&M.

To be known as 20th Street West.

Accepted by County of Los Angeles, May 12, 1955
Copied by Fumi, August 1, 1955; Cross Referenced by H.Blonstein 8/3/55
Delineated on R.S. 70-42

S&E 707

Recorded in Book 48064 Page 39, O.R., June 14, 1955; #3378
Grantor: Little Lake City School District of Los Angeles County
Grantee: County of Los Angeles
Nature of Conveyance: Perpetual Easement
Date of Conveyance: May 10, 1955
Granted for: Pioneer Blvd
Search 14-1
Description: That portion of the westerly 62 feet of the easterly 92 feet of the northeast quarter of the southeast quarter of Section 1, Township 3 South, Range 12 West, Rancho Santa Gertrudes Subdivided for the Santa Gertrudes Land Association, in the County of Los Angeles, State of California, as shown on map recorded in Book 1, page 502, of Miscellaneous Records, in the office of the Recorder of the County of Los Angeles, which lies within that certain parcel of land described in deed to Little Lake School District of Los Angeles County, recorded as Document No. 63 on May 28, 1952, in Book 39033, page 45, of Official Records, in the office of said recorder.
To be known as Pioneer Boulevard.
Conditions not copied.
Accepted by County ofLos Angeles, June 10, 1955
Copied by Fumi, August 1, 1955; Cross Referenced by H. Blonstein 8/3/55
Delineated on C.S. 7607

Recorded in Book 48201 Page 415, O.R., June 29, 1955; #1499
Grantor: Jean Maure, a single man
Grantee: County of Los Angeles
Nature of Conveyance: Grant Deed
Date of Conveyance: May 19, 1955
Granted for: Road Dept. Administrative Center Site
Description: Lot 9, Block "H", Flanagan Subdivision of Orange Slope Tract, as per map recorded in Book 13 page 82 of Miscellaneous Records in the office of the County Recorder of said County.
Also the northerly half of that portion of the 20 foot alley adjoining said lot on the South as shown on the map of said Tract.
SUBJECT TO:
1. General and special taxes for the fiscal year 1955-56, a lien not yet payable.
2. Covenants, conditions, restrictions, reservations and easements of record, if any.
Accepted by County of Los Angeles, June 21, 1955
Copied by Fumi, August 1, 1955; Cross Referenced by H. Blonstein 8/3/55
Delineated on M.R. 13-82

Recorded in Book 48216 Page 212, O.R., June 30, 1955; #711
Grantor: Marie Verstuyft Van Develde, a widow, also known as Marie Verstuyft Vande Velde, and as Mary Vande Velde,
Grantee: County of Los Angeles
Nature of Conveyance: Grant Deed
Date of Conveyance: May 19, 1955
Granted for: Road Department Administrative Center Site
Description: PARCEL 1:
Lot 18, Block H, Flanagan Subdivision of Orange Slope Tract, in the City of Los Angeles, as per map recorded in Book 13 Page 82 of Miscellaneous Records, in the office of the Recorder of said County.
Also the Southerly half of that portion of the 20-foot alley adjoining said Lot on the north, and the Westerly half of the 15-foot alley adjoining said Lot on the East, as shown on the map of said tract.

PARCEL 2:
AN UNDIVIDED ONE-HALF INTEREST IN - Lot 19, Block H, Flanagan Subdivision of Orange Slope Tract, in the City of Los Angeles, County of Los Angeles, State of California, as per map recorded in Book 13 Page 82 of Miscellaneous Records, in the office of the County Recorder of said County.
SUBJECT TO: General and special taxes for the fiscal year 1955-56, a lien, not yet payable; Easements, rights, rights of way, reservations and conditions of record.
Accepted by County of Los Angeles, June 21, 1955
Copied by Fumi, August 2, 1955; Cross Referenced by
Delineated on

Recorded in Book 48217 Page 8, O.R., June 30, 1955; #1093
Grantor: County of Los Angeles
Grantee: Charles R. Lewis and Erma K.Lewis, h/w
Nature of Conveyance: Quitclaim Deed
Date of Conveyance: None (Notarized Date, April 5, 1955)
Granted for: Santa Fe Avenue
Search No. 24-4 (por)
Description: All that real property in the City of Compton, County of Los Angeles, State of California, described as follows, to wit:
That portion of the south half of Lot 10, Block 2, Tract No. 6468, as shown on map recorded in Book 100, pages 73 to 76 inclusive of Maps, in the office of the Recorder of the County of Los Angeles, which lies easterly of the following described line:
Beginning at a point in the southerly line of said lot distant easterly thereon 54.34 feet from the southwesterly corner of said lot; thence northerly in a direct line 50.02 feet to a point in the northerly line of said lot distant easterly thereon 53.88 feet from the northwesterly corner of said lot.
Copied by Fumi, August 2, 1955; Cross Referenced by H.Blonstein 8/9/55
Delineated on M.B. 100-74

Recorded in Book 48232 Page 157, O.R., July 1, 1955; #1675
Grantor: Dorothy H. Bledsoe, a widow
Grantee: County of Los Angeles
Nature of Conveyance: Grant Deed
Date of Conveyance: May 25, 1955
Granted for: (Purpose not stated)
Description: Lots 25 and 27, in Block 108, Townsite of Long Beach as per map recorded in Book 19 Pages 91 to 96 inclusive of Miscellaneous Records in the office of the County Recorder of said County.
SUBJECT TO:
1. General and special taxes for the fiscal year 1955-6.
2. Covenants, conditions, restrictions, reservations, rights, rights of way, easements and the exception of water on or under said land, now of record, if any.
3. A community oil and gas lease (not copied)

Accepted by County of Los Angeles, June 14, 1955
Copied by Fumi, August 3, 1955; Cross Referenced by H.Blonstein 8/9/55
Delineated on M.R. 19-94

SCALE 1"=1'

Recorded in Book 48256 Page 40, O.R., July 5, 1955; #3016
Grantor: Pacific Electric Railway Company
Grantee: County of Los Angeles
Nature of Conveyance: Easement
Date of Conveyance: June 28, 1955
Granted for: Mills Avenue
Search No. 3-3,8,11, & 17 See E:146-200 for Par. 17
Description: PARCEL A:
That portion of Lot 10, a resurvey of Gunn's Plat of the Blaisdell Tract, as shown on map recorded in Book 34, page 64, of Miscellaneous Records, in the office of the Recorder of the County of Los Angeles, and that portion of that certain parcel of land marked "Tomas L. Sanchez 221.90 Acres" on map of the Coronel and Sanchez Tract, recorded in Book 60, Page 73, of said Miscellaneous Records bounded as follows:

Northwesterly by the southeasterly line of Lot 26, Stoddart's Subdivision of Part of Colima Tract, as shown on map recorded in Book 60, pages 17 and 18, of said Miscellaneous Records, southeasterly by a line parallel with and 30 feet southeasterly, measured at right angles, from the northwesterly line of said certain parcel of land marked "Tomas L. Sanchez 221.90 Acres", southwesterly by the southeasterly prolongation of the southwesterly line of that certain parcel of land described as Parcel 23 in deed to Pacific Electric Railway Company recorded in Book 5017, page 16, of Deeds in the office of said recorder, and northeasterly by that certain course and its northwesterly prolongation, in the southwesterly boundary of that certain parcel of land described in deed to Los Angeles and Salt Lake Railroad Company, recorded in Book 109, page 201, of Official Records, in the office of said recorder, said certain course is described in said last mentioned deed as having a bearing and length of South 60°26'00" East 2047.64 feet.

PARCEL B:

That portion of above mentioned certain parcel of land marked "Tomas L. Sanchez 221.90 Acres", within the following described boundaries:

Beginning at the intersection of above mentioned parallel line with the southwesterly line of that certain parcel of land described first in deed to Pacific Electric Railway Company, recorded in Book 6131, page 340, of above mentioned Deeds; thence southeasterly along said southwesterly line 17.00 feet; thence northerly in a direct line 16.46 feet to a point in said parallel line distant northeasterly thereon 17.00 feet from said southwesterly line; thence southwesterly along said parallel line 17.00 feet to the point of beginning.

Above described Parcels A and B are to be known as Mills Avenue.

Conditions not copied.

Accepted by County of Los Angeles,
Copied by Fumi, August 3, 1955; Cross Referenced by H.Blonstein 8/9/55
Delineated on C.S. B-2141

Recorded in Book 48267 Page 170, O.R., July 6, 1955;#2624
Grantor: County of Los Angeles
Grantee: Ada M. Young, a widow
Nature of Conveyance: Quitclaim Deed
Date of Conveyance: June 14, 1955
Granted for:: Third St. Vac
Search No. (5)
Description: All that real property in the County of Los Angeles, State of California, described as follows, to wit: That portion of the southerly 30 feet of Third Street formerly an unnamed street, now vacated, as shown on map of Townsite of Bannister's Addition to Santa Fe Springs, recorded in Book 23, page 60 of Miscellaneous Records in the office of the Recorder of the County of Los Angeles, which lies between the northerly prolongation of the easterly line of that certain parcel of land described as Parcel No. 2 in deed to Edward D. Hanlon et al recorded as Document 1504 on May 29, 1930, in Book 9977, page 325 of Official Records in the office of said Recorder and the westerly line of that certain parcel of land described in deed to County of Los Angeles recorded September 7, 1895 in Book 1030, page 250 of Deeds in the office of said Recorder.
Copied by Joyce, August 5, 1955; Cross Referenced by Ehnes 11-15-55
Delineated on C.S. B-1827-2

Recorded in Book 48267 Page 172, O.R., July 6, 1955;#2625
Grantor: County of Los Angeles
Grantee; Ada M. Young, a widow
Nature of Conveyance: Quitclaim Deed
Date of Conveyance: June 14, 1955
Granted for: Third St. Vac
Search No. : (5)
Description: All that real property in the County of Los Angeles State of California, described as follows, to wit: The southerly 30 feet of Third Street, now vacated, as described in deed to County of Los Angeles recorded September 7, 1895 in Book 1030, page 250 of Deeds in the office of the Recorder of the County of Los Angeles.
EXCEPTING therefrom that portion thereof which lies northeasterly of the southeasterly prolongation of the southwesterly line of the northeasterly 10 feet of Lot 3, Tract No. 5326, as shown on map recorded in Book 58, pages 56 and 57 of Maps, in the office of said Recorder.
Copied by Joyce, August 5, 1955; Cross Referenced by Ehnes 11-15-55
Delineated on C.S. B-1827-2

Recorded in Book 48285-Page 53, O.R., July 7, 1955;#2936
Recorded in Book 48301 Page 332, O.R., July 8, 1955;#4660

IN RE VACATION OF A PORTION OF ALLEY SOUTH OF 117th STREET, ROAD DIVISION NO. 202) July 5, 1955

On Motion of Supervisor Hahn, unanimously carried, (Supervisor Jessup being temporarily absent) it is hereby declared to be the finding of this Board, from the evidence submitted, that the said Alley is unnecessary for present or prospective public use; and it is therefore ordered that the following described Alley, situate, lying and being in the County of Los Angeles, State of California, be and the same is hereby vacated to wit:
That certain Alley, 12 feet wide, as shown on and dedicated by map of Athen Heights recorded in Book 9, page 170 of Maps, in the

SAR 707

office of the Recorder of the County of Los Angeles, which lies northerly of and adjoins the northerly line of Lot 14, said Athens Heights, and extends from the northerly prolongation of the easterly line of said lot westerly to the northerly prolongation of the westerly line of said lot.

Subject to the reservation of rights as prescribed in Section 959.1 of the Streets and Highways Code of the State of California

ADOPTED by the Board of Supervisors of the County of Los Angeles, State of California, July 5, 1955.

Copied by Fumi, August 4, 1955; Cross Referenced by H. Bonstein 8/23/55

Delineated on M.B. 9-170

Recorded in Book 48285 Page 55, O.R., July 7, 1955; #2937
Recorded in Book 48301 Page 334, O.R., July 8, 1955; #4661

IN RE VACATION OF PORTIONS OF RIO HONDO DRIVE, ROAD DIVISION NO. 114: CONTINUED HEARING, AND ORDER GRANTING PETITION. — July 5, 1955

On motion of Supervisor Hahn, unanimously carried, (Supervisor Jessup being temporarily absent) this Board hereby finds that said petition is true; that ten of the petitioners are freeholders in Road District No. 1, and taxable therein for road purposes; that at least two of the petitioners are residents of said district; that said portion of Rio Hondo Drive is unnecessary for present or prospective public use, and therefore orders that said petition be granted, and that the following described portions of Rio Hondo Drive, situate, lying and being in the County of Los Angles, State of California, be and it is hereby vacated and abandoned:

PARCEL A:

Those portions of Rio Hondo Drive, 80 feet wide, as shown on and dedicated by map of Tract No. 7028, recorded in Book 76, page 11, of Maps, in the office of the Recorder of the County of Los Angeles, and as shown on and dedicated by map of Tract No. 11857, recorded in Book 219, pages 18 and 19, of said Maps, which lie northwesterly of a line parallel with and 10 feet southeasterly measured at right angles, from the most northeasterly (N'wly) line of said Tract No. 11857.

Excepting therefrom that portion thereof within a strip of land 10 feet wide, the northwesterly line of which is described as follows:

Beginning at the intersection of the northwesterly prolongation of the center line of Pellet Street with the northwesterly line of first above mentioned portion of Rio Hondo Drive; thence southwesterly along said northwesterly line 4.51 feet to the true point of beginning; thence continuing southwesterly along said northwesterly line 20.00 feet.

Also excepting therefrom that portion thereof which lies northeasterly of a line which bears at right angles to the southeasterly line of Lot A said Tract No. 7028 and which passes through a point in said northwesterly line, distant northeasterly thereon 154.49 feet from said intersection.

PARCEL B:

That portion of the southeasterly 10 feet of Rio Hondo Drive, as shown on and dedicated by above mentioned map of Tract No. 7028, which lies northeasterly of a straight line which passes through the most westerly corner of Lot 56, said tract and which passes through a point in the northwesterly line of said southeasterly 10 feet, distant northeasterly thereon 10.00 feet, from the northwesterly prolongation of the southwesterly line of said lot.

Excepting from above described southeasterly 10 feet that portion thereof which lies northeasterly of a line which bears at

right angles to the southeasterly line of Lot A, said tract and which passes through a point in said southeasterly line distant northeasterly thereon 154.49 feet from above mentioned intersection.

PARCEL C:

Those portions of above mentioned Rio Hondo Drive and that portion of Dinwiddie Street, as shown on and dedicated by above mentioned map of Tract No. 11857, within the following described boundaries:

Beginning at the most northerly corner of Lot 57, above mentioned Tract No. 7028; thence southwesterly along the northwesterly line of said lot and the northwesterly line of Lot 6, Block 1, said Tract No. 11857, to the most westerly corner of said Lot 6; thence southerly along the westerly line of said Lot 6 to the southwesterly line of said Lot 6; thence northwesterly along the northwesterly prolongation of said south westerly line, to a point distant southeasterly thereon, 17.00 feet from the intersection of said northwesterly prolongation with a line parallel withand 10 feet northwesterly, measured at right angles, from said last mentioned northwesterly line; thence northerly in a direct line to a point in said parallel line, distant northeasterly there on, 17.00 feet from said intersection; thence northeasterly along said parallel line to a point distant southwesterly thereon 10.00 feet from the northwesterly prolongation of the northeasterly line of said Lot 57; thence easterly in a direct line to the point of beginning.

PARCEL D:

Those portions of above mentioned Rio Hondo Drive and Dinwiddie Street as shown on above mentioned map of Tract No. 11857, within the following described boundaries:

Beginning at the most northerly corner of Lot 7, Block 2, said tract; thence northwesterly, along the northwesterly prolongation of the northeasterly line of said lot, to a point distant southeasterly thereon, 17.00 feet from the intersection of said northwesterly prolongation, with a line parallel with and 10 feet northwesterly, measured at right angles, from the northwesterly line of above mentioned Lot 6; thence westerly in a direct line to a point in said parallel line, distant southwesterly thereon, 17.00 feet from said intersection; thence southwesterly along said parallel line to the westerly prolongation of the northerly line of said Lot 7; thence easterly along said westerly prolongation and said northerly line to the point of beginning.

Subject to the reservations of rights as prescribed in Section 959.1 of the Streets and Highways Code of the State of California.

Adopted by the Board of Supervisors of the County of Los Angeles State of California, on July 5, 1955.

Copied by Fumi, August 5, 1955; Cross Referenced by A. Blanstein 8/23/55 delineated on M.B. 219-18 M.B. 76-11

Recorded in Book 48299 Page 56, O.R., July 8, 1955; #3231
Grantor: Harold Norman and Elspeth Blair C. Norman, h/w
Grantee: County of Los Angeles
Nature of Conveyance: Easement
Date of Conveyance: June 1, 1955
Granted for: Brookmill Road
Search No. 2-1 & 2
Description: That portion of Lot 3, Tract No. 8481, as shown on map recorded in Book 92, page 51, of Maps, in the office of the Recorder of the County of Los Angeles within the following described boundaries:

Beginning at the most northerly corner of Tract No. 15819, as shown on map recorded in Book 402, Page 37 of said Maps; thence

S&E 707

northeasterly along the northeasterly prolongation of the northwesterly line of said last mentioned tract to a line parallel with and 30 feet northeasterly, measured at right angles, from the northeasterly line of said last mentioned tract; thence southeasterly along said parallel line to the point of tangency with the northwesterly continuation of that certain curve having a radius of 353.74 feet in the southwesterly line of Lot 31, Tract No. 16169, as shown on map recorded in Book 418, pages 42 and 43 of said Maps; thence southeasterly along said northwesterly continuation to the southeasterly line of said Lot 3; thence southwesterly along said southeasterly line to said northeasterly line; thence northwesterly along said northeasterly line to the point of beginning.

To be known as Brookmill Road.

Accepted by County of Los Angeles, July 6, 1955
Copied by Fumi, August 5, 1955; Cross Referenced by H. Blonstein 8/15/55
Delineated on M.B. 92-51

Recorded in Book 48299 Page 18, O.R., July 8, 1955; #3232
Grantor: Jewell A. Meriwether, a single
Grantee: County of Los Angeles
Nature of Conveyance: Easement
Date of Conveyance: May 27, 1955
Granted for: South View Road
Search No. 1-5
Description: That portion of that certain parcel of land in Lots 7 and 8, Tract No. 3707, as shown on map recorded in Book 40, page 51, of Maps, in the office of the Recorder of the County of Los Angeles, described in deed to Anna M. Meriwether et con, recorded as document No. 200 on April 20, 1939, in Book 16529, page 232, of Official Records, in the office of said Recorder, within a strip of land 60 feet wide lying 30 feet on each side of the following described center line:

Beginning at the easterly terminus of the center line of South View Road as shown on map of Tract No. 13701, recorded in Book 313, page 21, of said Maps; thence North 86°09'40" East along the easterly prolongation of said center line 171.15 feet to the beginning of a curve concave to the south, tangent to said prolongation, and having a radius of 200 feet; thence easterly along said curve 17.68 feet; thence south 88°46'26" East 600.17 feet.

To be known as South View Road.

Accepted by County of Los Angeles, July 6, 1955
Copied by Fumi, August 5, 1955; Cross Referenced by H. Blonstein 8/15/55
Delineated on C.S. B-2381

Recorded in Book 48299 Page 47, O.R., July 8, 1955; #3233
Grantor: Lawndale School District of Los Angeles County
Grantee: County of Los Angeles
Nature of Conveyance: Perpetual Easement
Date of Conveyance: May 19, 1955
Granted for: Compton Boulevard
Search No. 15-26
Description: The southerly 10 feet of the easterly 20 feet of the westerly 25 feet of Lot 48, Tract No. 993, as shown on map recorded in Book 20, page 178, of Maps, in the office of the Recorder of the County of Los Angeles.

To be known as Compton Boulevard.

Conditions not copied.

Accepted by County of Los Angeles, July 6, 1955
Copied by Fumi, August 5, 1955; Cross Referenced by H. Blonstein 8/16/55
Delineated on C.S. B-1426-1

Recorded in Book 48295 Page 444, O.R., July 8, 1955; #3303
Grantor: Velma Scates, a married woman
Grantee: County of Los Angeles
Nature of Conveyance: Easement
Date of Conveyance: May 26, 1955
Granted for: 45th Street West
Search No. 2-11b
Description: The easterly 30 feet of the northerly 75 feet of the northeast quarter of the south east quarter of the southeast quarter of the southeast quarter of the northwest quarter of Section 25, Township 7 North, Range 13 West, S.B.B.&M.

To be known as 45th Street West.

Accepted by County of Los Angeles, June 20, 1955
Copied by Fumi, August 5, 1955; Cross Referenced by H. Blonstein 8/16/55
Delineated on C.S. B-831-3

Recorded in Book 48296 Page 266, O.R., July 8, 1955; #3805
Grantor: Edward G. Paddison, a married man as his separate ppty.
Grantee: County of Los Angeles
Nature of Conveyance: Easement
Date of Conveyance: June 13, 1955
Granted for: Imperial Highway Norwalk Boulevard
Search No. 38-1 26-1 38-D-3
Description: PARCEL A:
The southerly 20 feet of the westerly 185 feet of the easterly 215 feet of the southeast quarter of the southwest quarter of Section 7, Township 3 South, Range 11 West, in the Rancho Santa Gertrudes Subdivided for the Santa Gertrudes Land Association as shown on map recorded in Book 1, page 502 of Miscellaneous Records, in the office of the recorder of the County of Los Angeles.

PARCEL B:

The westerly 20 feet of the easterly 50 feet of the northerly 175 feet of the southerly 195 feet of the southeast quarter of the southwest quarter of above mentioned Section 7.

PARCEL C:

That portion of the southeast quarter of the southwest quarter of above mentioned Section 7 within the following described boundaries:

Beginning at the intersection of the northerly line of above described Parcel A with the westerly line of above described Parcel B; thence northerly along said westerly line a distance of 17 feet; thence southwesterly in a direct line to a point in said northerly line distant westerly thereon 17 feet from the point of beginning; thence easterly along said northerly line 17 feet to said point of beginning.

Above described Parcel A is to be known as Imperial Highway.

Above described Parcels B and C are to be known as Norwalk Boulevard.

Accepted by County of Los Angeles, July 6, 1955
Copied by Fumi, August 5, 1955; Cross-Referenced by H. Blonstein 8/15/55
Delineated on C.S. B-753-2

S&E 707

Recorded in Book 48296 Page 278, O.R., July 8, 1955; #3811
Grantor: Paramount Unified School District of Los Angeles County
Grantee: County of Los Angeles
Nature of Conveyance: Perpetual Easement
Date of Conveyance: May 11, 1955
Granted for: Downey Avenue
Search No. 16-1
Description: PARCEL A:
The westerly 10 feet of Lot 8, Block 19, California Cooperative Colony Tract, in the County of Los Angeles State of California, as shown on map recorded in Book 21, pages 15 and 16, of Miscellaneous Records, in the office of the Recorder of the County of Los Angeles, and the westerly 10 feet of the South half of Lot 7, said block,

Excepting therefrom that portion there of within that certain parcel of land (Flower Avenue) described in Parcel 1 of Final Order of Condemnation, a certified copy of which was recorded on July 21, 1931, in Book 11033, page 133, of Official Records, in the office of said recorder.

PARCEL B:

That portion of above mentioned Lot 8, within the following described boundaries:

Beginning at a point in that certain course in the northerly boundary of above mentioned certain parcel of land described in above mentioned Parcel 1 as having a length of 1178.16 feet, said point being easterly along said certain course and its westerly prolongation 17.00 feet from the easterly line of the westerly 10 feet of said lot; thence northwesterly in a direct line to a point in said easterly line distant northerly thereon 17 feet from said westerly prolongation; thence southerly along said easterly line to said northerly boundary; thence southeasterly and easterly along said northerly boundary to the point of beginning.

Above described Parcels A and B are to be known as Downey Avenue.
Accepted by County of Los Angeles, July 6, 1955; Cond. not copied.
Copied by Fumi, August 5, 1955; Cross Referenced by H.Blonstein 8/15/55
Delineated on C.S.B-2373-2

Recorded in Book 48324 Page 194, O.R., July 12, 1955;#2937
Grantor: County of Los Angeles
Grantee: Georgia E. Richards, a widow
Nature of Conveyance: Grant Deed
Date of Conveyance: May 3, 1955
Granted for: (Purpose not Stated)(Not required for Public Use by Co.,)
Description: That portion of Lot 3, Block 1, Tract No. 8319, in the County of Los Angeles, State of California, as shown on map recorded in Book 105, pages 37 to 42, inclusive, of Maps, in the office of the Recorder of said County, described as follows:

Beginning at the most southerly corner of said Lot 3, Block No. 1; thence north on the west line of said lot, 60 feet; thence South 89°11'35" east, a distance of 69.86 feet; thence south on east line of said lot 27.43 feet to the southeast corner thereof; thence southwest 77.08 feet, to the point of beginning.
Copied by Joyce, August 11, 1955;Cross Referenced by H. Blonstein 8/16/55
Delineated on M.B. 105-38

Recorded in Book 48296 Page 284, O.R., July 8, 1955;#3812
Grantor: Ross Burch Smith and IdaBelle Jeanne Smith, h/w
Grantee: County of Los Angeles
Nature of Conveyance: Easement
Date of Conveyance: May 26, 1955
Granted for: Coralee Avenue
Search No. 1 - 6
Description: That portion of that certain parcel of land in lots 9 to 12, inclusive, Tract No. 18785, as shown on map recorded in Book 464, pages 19 and 20, of Maps, in the office of the Recorder of the County of Los Angeles, described as Parcel 1 in deed to Ross Burch Smith et ux, recorded as Document No. 2557, on August 27, 1954, in Book 45437, page 23, of Official Records, in the office of said Recorder, within the following described boundaries:

Beginning at a point in that certain course having a bearing and length of North 22°50'00" West 50.00 feet, in the northeasterly boundary of Lot 2, Tract No. 19450, as shown on map recorded in Book 495, page 39, of said Maps, distant North 22°50'00" West thereon 20.22 feet from the most southerly southeasterly corner of said last mentioned lot, said point being the beginning of a curve, concave to the southwest, tangent to said last mentioned course and having a radius of 75 feet; thence northwesterly along said curve 43.83 feet; thence North 56°19'13" West 15.88 feet to the beginning of a curve concave to the south, having a radius of 78 feet, tangent to said last mentioned course and tangent to the most southerly line of said Tract No. 18785; thence Westerly along said last mentioned curve 58.77 feet to said most southerly line; thence South 80°30'40" West along said most southerly line 87.00 feet; thence North 87°57'17" West 56.31 feet to the beginning of a curve concave to the east, tangent to said last mentioned course and having a radius of 35 feet; thence westerly, northwesterly, northerly, northeasterly and easterly along said last mentioned curve 124.35 feet thence South 68°29'20" East 50.21 feet to the beginning of a curve concave to the north, having a radius of 43 feet, tangent to said last mentioned course and tangent to a line parallel with and 40 feet northerly, measured at right angles, from said most southerly line; thence North 80°30'40" East along said parallel line 55.09 feet to the beginning of a curve concentric with and 40 feet northeasterly measured radially from said 78 foot radius curve; thence southeasterl along said concentric curve 88.91 feet to a line parallel with and 40 feet northeasterly, measured at right angles, from said course having a bearing and length of North 56°19'13" West 15.88 feet; thence South 56°19'13" East along said last mentioned parallel line 18.04 feet to the beginning of a curve concave to the northeast, having a radius of 40 feet, tangent to said last menitoned course and tangent to the 35 foot radius curve in the southerly boundary of Lot 3, said Tract No. 19450; thence southeasterly along said 40 foot radius curve 28.40 feet to said last mentioned 35 foot radius curve; thence westerly, southwesterly and southerly along the southerly, southeasterly and easterly boundaries of said Lots 2 and 3 a distance of 64.65 feet to the northerly terminus of said certain course in the northeasterly boundary of Lot 2; thence South 22°50'00" East along said certain course 11.56 feet to the point of beginning.

To be known as Coralee Avenue.

Accepted by County of Los Angeles, July 6, 1955
Copied by Joyce, August 11, 1955; Cross Referenced by H. Bloristein 8/19/55
Delineated on M.B. 464-20

S&E 707

Recorded in Book 48296 Page 288, O.R., July 8, 1955;#3813
Grantor: Henry Schanzenbach and Dorothy Schanzenbach, h/w
Grantee: County of Los Angeles
Nature of Conveyance: Easement
Date of Conveyance: May 26, 1955
Granted for: Coralee Avenue
Search No. : 1 - 7
Description: That portion of that certain parcel of land in Lots 9 and 10, Tract No.18785, as shown on map recorded in Book 464, pages 19 and 20 of Maps, in the office of the Recorder of the County of Los Angeles, described as Parcel 1, in deed to Henry Schanzenbach et ux, recorded as Document No. 1977, on August 2, 1954, in Book 45207, page 432, of Official Records, in the office of said recorder within the following described boundaries:

Beginning at a point in that certain course having a bearing and length of North 22°50'00" West 50.00 feet, in the northeasterly boundary of Lot 2, Tract No. 19450, as shown on map recorded in Book 495, page 39, of said Maps, distant North 22°50'00" West thereon 20.22 feet from the most southerly southeasterly corner of said last mentioned lot, said point being the beginning of a curve concave to the southwest, tangent to said last mentioned course and having a radius of 75 feet; thence northwesterly along said curve 43.83 feet; thence North 56°19'13" West 15.88 feet to the beginning of a curve concave to the south, having a radius of 78 feet, tangent to said last mentioned course and tangent to the most southerly line of said Tract No. 18785; thence westerly along said last mentioned curve 58.77 feet to said most southerly line; thence South 80°30'40" West along said most southerly line 87.00 feet; thence North 87°57'17" West 56.31 feet to the beginning of a curve concave to the east, tangent to said last mentioned course and having a radius of35 feet; thence westerly, northwesterly, northerly, northeasterly and easterly along said last mentioned curve 124.35 feet; thence South 68°29'20" East 50.21 feet to the beginning of a curve concave to the north, having a radius of 43 feet, tangent to said last mentioned course and tangent to a line parallel with and 40 feet northerly, measured at right angles, from said most southerly line; thence North 80°30'40" East along said parallel line 55.09 feet to the beginning of a curve concentric with and 40 feet northeasterly, measured radially from said 78 foot radius curve; thence southeasterly along said concentric curve 88.91 feet to a line parallel with and 40 feet northeasterly, measured at right angles, from said course having a bearing and length of North 56°19'13" West 15.88 feet; thence South 56°19'13" East along said last mentioned parallel line 18.04 feet to the beginning of a curve concave to the northeast, having a radius of 40 feet, tangent to said last mentioned course and tangent to the 35 foot radius curve in the southerly boundary of Lot 3, said Tract No. 19450; thence southeasterly along said 40 foot radius curve 28.40 feet to said last mentioned 35 foot radius curve; thence westerly, southwesterly and southerly along the southerly, southeasterly and easterly boundaries of said Lots 2 and 3 a distance of 64.65 feet to the northerly terminus of said certain course in the northeasterly boundary of Lot 2; thence South 22°50'00" East along said certain course 11.56 feet to the point of beginning.

To be known as Coralee Avenue
Accepted by County of Los Angeles, July 6, 1955
Copied by Joyce, August 12, 1955; Cross Referenced by H. Blonstein 8/15/55
Delineated on M.B. 464-20

Recorded in Book 48296 Page 299, O.R., July 8, 1955;#3817
Grantor: Edward J. Otero, an unmarried man and Joseph P. Otero and Ruth I. Otero, h/w
Grantee: County of Los Angeles
Nature of Conveyance: Easement
Date of Conveyance: June 6, 1955
Granted for: Durfee Avenue
Search No. : 17 - 6
Description: That portion of the southeasterly 25 feet of Lot 4, Block D, Subdivisions of the Rancho Potrero De Felipe Lugo, as shown on map recorded in Book 43, pages 43, 44 and 45 of Miscellaneous Records, in the office of the Recorder of the County of Los Angeles, which lies within that certain parcel of land described in deed to Edward J. Otero et al, recorded as Document No. 1621, on September 29, 1948, in Book 28376, page 176, of Official Records, in the office of said recorder.
To be known as Durfee Avenue
Accepted by County of Los Angeles, July 6, 1955
Copied by Joyce, August 11, 1955; Cross Referenced by H. Blonstein 8/22/55
Delineated on ~~C.S. B-384-2~~
C.F. 2437

Recorded in Book 48296 Page 301, O.R., July 8, 1955;#3818
Grantor: Alex Neuman and Mildred S. Neuman, h/w
Grantee: County of Los Angeles
Nature of Conveyance: Easement
date of Conveyance: June 3, 1955
Granted for: Durfee Avenue
Search No. : 17 - 5
Description: That portion of the southeasterly 25 feet of Lot 4, Block D, Subdivisions of the Rancho Potrero De Felipe Lugo, as shown on map recorded in Book 43, pages 43, 44 and 45 of Miscellaneous Records, in the office of the Recorder of the County of Los Angeles, which lies within that certain parcel of land described in deed to Mildred S. Neuman, recorded as Document No. 2089, on October 3, 1950, in Book 34460, page 446, of Official Records, in the office of said recorder. To be known as Durfee Avenue
Accepted by County of Los Angeles, July 6, 1955
Copied by Joyce, August 11, 1955; Cross Referenced by H. Blonstein 8/22/55
Delineated on ~~C.S. B-384-2~~
C.F. 2437

Recorded in Book 48296 Page 297, O.R., July 8, 1955;#3815
Grantor: Edward Allen Freer and Laura L. Freer, h/w
Grantee: County of Los Angeles
Nature of Conveyance: Easement
Date of Conveyance: June 1, 1955
Granted for: Durfee Avenue
Search No. : 17 - 18
Description: The southeasterly 25 feet of the northeasterly 112 feet of the southwesterly 217 feet of the northeast half of Lot 4, Block "B", Subdivisions of the Rancho Potrero De Felipe Lugo, as shown on map recorded in Book 43, pages 43, 44 and 45, of Miscellaneous Records in the office of the Recorder of the County of Los Angeles.
To be known as Durfee Avenue
Accepted by County of Los Angeles, July 6, 1955
Copied by Joyce, August 11, 1955; Cross Referenced by H. Blonstein 8/22/55
Delineated on ~~C.S. B-384-2~~
C.F. 2437

Recorded in Book 48296 Page 293, O.R., July 8, 1955;#3816
Grantor: Lee Haven Freer, an unmarried man
Grantee: County of Los Angeles
Nature of Conveyance: Easement
Date of Conveyance: June 1, 1955
Granted for: Durfee Avenue
Search No. : 17- 17
Description: The southeasterly 25 feet of the southwesterly 105 feet of the northeast half of Lot 4; Block"B" Subdivisions of the Rancho Potrero De Felipe Lugo, as shown on map recorded in Book 43, pages 43, 44 45, of Miscellaneous Records, in the Office of the Recorder of the County of Los Angeles.
To be known as Durfee Avenue
Accepted by County of Los Angeles, July 6, 1955
Copied by Joyce, August 11, 1955;Cross Referenced by H. Blonstein 8/22/55
Delineated on ~~C.S. B-384-2~~ C.S. 2137

Recorded in Book 48295 Page 448, O.R.,July 8, 1955;#3304
Grantor: Carl N. Martin and Maxine Martin, h/w
Grantee: County of Los Angeles
Nature of Conveyance: Easement
Date of Conveyance: June 11, 1955
Granted for: 70th Street West
Search No. : 8 - 21 71-B-213
Description: The westerly 10 feet of the easterly 40 feet of the north half of the southeast quarter of the northeast quarter of Section 28, Township 8 North,Range 13 West, S.B.B. & M. To Be Known as 70th Street West
Accepted by County of Los Angeles, July 5, 1955
Copied by Joyce, August 12, 1955;Cross Referenced by H. Blonstein 8/19/55
Delineated on C.S. B-389

Recorded in Book 48297 Page 251, O.R., July 8, 1955;#3305
Grantor: Ben Masaru Nishimoto, a married man and Helen Y Nishimoto, his wife
Grantee: County of Los Angeles
Nature of Conveyance: Easement
Date of Conveyance: May 23 , 1955
Granted for: 70th Street West
Search No. ; 8 - 17 & 18 71-B-213
Description: PARCEL A :
The westerly 10 feet of the easterly 40 feet of the southerly 30.63 acres of the southeast quarter of the northeast quarter of Section 21, Township 8 North, Range 13 West, S.B.B.& M.
EXCEPTING therefrom that portion thereof which lies within the northerly 100 acres of the northeast quarter of said section.
PARCEL B:
The westerly 10 feet of the easterly 40 feet of the northeast quarter of the southeast quarter of above mentioned section.
Above described Parcels A and B are to be known as 70th Street West.
Accepted by County of Los Angeles, June 6, 1955
Copied by Joyce, August 12, 1955;Cross Referenced by H. Blonstein 8/19/55
Delineated on C.S. B-389

Recorded in Book 48020 Page 288, O.R., June 9, 1955;#3788
Grantor: Clara A. Hueckel and Harold J. Hueckel, wife and husband
Grantee: County of Los Angeles
Nature of Conveyance: Easement
Date of Conveyance: May 24, 1955
Granted for: Durfee Avenue
Search No. : 17 - 50
Description: The northwesterly 25 feet of the northeasterly 140 feet of the southwesterly 340 feet of Lot 1, Block "S" Subdivisions of the Rancho Potrero De Felipe Lugo, as shown on map recorded in Book 43, page 43,44 and 45, of Miscellaneous Records, in the office of the Recorder of the County of Los Angeles.
To be known as Durfee Avenue
Accepted by County of Los Angeles, June 6, 1955
Copied by Joyce, August 12, 1955;Cross Referenced by H. Blonstein 8/22/55
Delineated on ~~C.S. B-384-2~~
C.F. 2437

Recorded in Book 48020 Page 280, O.R., June 9, 1955;#3786
Grantor: Alexander M. Bestic and Thurza M. Bestic, h/w
Grantee: County of Los Angeles
Nature of Conveyance: Easement
Date of Conveyance: May 20, 1955
Granted for: Durfee Avenue
Search No. : 17 - 43 B-384-2
Description: The northwesterly 25 feet of the southwesterly 50 feet of the northeasterly 410.66 feet of Lot 1, Block "R", Subdivisions of the Rancho Potrero De Felipe Lugo, as shown on map recorded in Book 43, pages 43, 44,&45, of Miscellaneous Records, in the office of the Recorder of the County of Los Angeles.
To be known as Durfee Avenue
Accepted by County of Los Angeles, June 6, 1955
Copied by Joyce, August 12, 1955;Cross Referenced by H. Blonstein 8/22/55
Delineated on ~~C.S. B-384-2~~
C.F. 2437

Recorded in Book 48020 Page 282, O.R., June 9, 1955;#3787
Grantor: William W. Glushyn
Grantee: County of Los Angeles
Nature of Conveyance: Easement
Date of Conveyance: May 20th 1955
Granted for: Durfee Avenue
Search No. : 17 - 29
Description: The northwesterly 25 feet of the northeasterly 86 feet of the southwesterly 1009.38 feet (measured along the northwesterly line) of Lot 1, Block "O", subdivisions of the Rancho potrero De Felipe Lugo, as shown on map recorded in Book 43, pages 43, 44 and 45, of Miscellaneous Records, in the office of the Recorder of the County of Los Angeles. To be known as Durfee Avenue
Accepted by County of Los Angeles, June 6, 1955
Copied by Joyce, August 12, 1955;Cross Referenced by H. Blonstein 8/22/55
Delineated on ~~C.S. B-384-2~~
C.F. 2437

S&E 707

Recorded in Book 48063 Page 199, O.R., June 14, 1955;#3374
Grantor: Louis Putin, a married man, as his separate property
Grantee: County of Los Angeles
Nature of Conveyance: Easement
Date of Conveyance: May 19, 1955
Granted for: Foster Avenue
Search No. : 4 - 7
Description: The northeasterly 30 feet of the northwesterly 50 feet of the southeasterly 477.36 feet of the southwest half of Lot 35, El Monte Walnut Place, as shown on map recorded in Book 6, page 104, of Maps, in the office of the Recorder of the County of Los Angeles.

To be known as Foster Avenue
Accepted by County of Los Angeles, May 20th ,1955
Copied by Joyce, August 12, 1955;Cross Referenced by
Delineated on

Recorded in Book 48118 Page 382, O.R., June 20, 1955;#3620
Grantor: Gladys L. De Cou, a married woman
Grantee: County of Los Angeles
Nature of Conveyance: Easement
Date of Conveyance: May 20, 1955
Granted for: 30th Street East Search No: 12- 10 -65-B-2,3
Description: The easterly 50 feet of that certain parcel of land in the northeast quarter of Section 30, Township 6 North, Range 11 West, S.B.B.& M., shown as Parcel 25, on map filed in Book 61, page 25, of Record of Surveys, in the Office of the Recorder of the County of Los Angeles.

To be known as 30th Street East.
Accepted by County of Los Angeles,June 16, 1955
Copied by Joyce, August 13, 1955;Cross Referenced by H.Blonstein 8/22/55
Delineated on R.S. 61-25

Recorded in Book 48118 Page 380, O.R., June 20, 1955;#3621
Grantor: Tom E. La Salle and Edith A. La Salle, h/w
Grantee: County of Los Angeles
Nature of Conveyance: Easement
Date of Conveyance: May 26, 1955
Granted for: Coralee Avenue Search No. 1 - 8 -44-C-4
Description: That portion of that certain parcel of land in Lots 10, 11 and 12, Tract No. 18785, as shown on map recorded in Book 464, pages 19 and 20, of Maps, in the office of the Recorder of the County of Los Angeles, described as Parcel 1 in deed to Tom E. La Salle et ux, recorded as Document No. 1909, on October 11, 1954, in Book 45808, page 382, of Official Records, in the office of said recorder within the following described boundaries:

Beginning at a point in that certain course having a bearing and length of North 22°50'00" West 50.00 feet, in the northeasterly boundary of Lot 2, Tract No. 19450, as shown on map recorded in Book 495, page 39,of said Maps, distant North 22°50'00"West thereon 20.22 feet from the most southerly southeasterly corner of said last mentioned lot, said point being the beginning of a curve, concave to the southwest, tangent to said last mentioned course and having a radius of 75 feet feet; thence northwesterly along said curve 43.83 feet; thence North 56°19'13" West 15.88 feet to the beginning of a curve concave to the south, having a radius of 78 feet, tangent to said last mentioned course and tangent to themost southerly line of said Tract No. 18785;thence westerly along said last mentioned curve 58.77 feet to saidmost southerly line; thence South 80°30'40" West

along said most southerly line 87.00 feet; thence North 87°57'17" west 56.31 feet to the beginning of a curve concave to the east, tangent to said last mentioned course and having a radius of 35 feet; thence westerly, northwesterly, northerly, northeasterly and easterly along said last mentioned curve 124.35 feet; thence South 68°29'20" East 50.21 feet to the beginning of a curve concave to the north, having a radius of 43 feet, tangent to said last mentioned course and tangent to a line parallel with and 40 feet northerly, measured at right angles, from said most southerly line; thence North 80°30'40" East along said parallel line 55.09 feet to the beginning of a curve concentric with and 40 feet northeasterly, measured radially from said 78 foot radius curve; thence southeasterly along said concentric curve 88.91 feet to a line parallel with and 40 feet northeasterly, measured at right angles, from said course having a bearing and length of North 56°19'13" West 15.88 feet; thence South 56°19'13" East along said last mentioned parallel line 18.04 feet to the beginning of a curve concave to the northeast having a radius of 40 feet, tangent to said last mentioned course and tangent to the 35 foot radius curve in the southerly boundary of Lot 3, said Tract No. 19450; thence southeasterly along said 40 foot radius curve 28.40 feet to said last mentioned 35 foot radius curve; thence westerly, southwesterly and southerly along the southerly, southeasterly and easterly boundaries of said Lots 2 and 3 a distance of 64.65 feet to the northerly terminus of said certain course in the northeasterly boundary of Lot 2; thence South 22°50'00" East along said certain course 11.56 feet to the point of beginning.

To be known as Coralee Avenue
Accepted by County of Los Angeles, June 16, 1955
Copied by Joyce, August 12, 1955; Cross Referenced by H. Blonstein 8/22/55
Delineated on M.B. 464-20

Recorded in Book 48116 Page 186, O.R., June 20, 1955; #3628
Grantor: Donald W. Hill who acquired title as Donald Wayne Hill and Beverly J. Hill who acquired title as Beverly Jean Hill, h/w
Grantee: County of Los Angeles
Nature of Conveyance: Easement
Date of Conveyance: May 17, 1955
Granted for: Cypress Avenue
Search No. : 5 - 2
Description: The northerly 23.5 feet of the southerly 40 feet of that certain parcel of land in the northwest quarter of the southwest quarter of Section 10, Township 1 South, Range 10 West, S.B.B.& M., described in deed to Donald Wayne Hill et ux, recorded as Document No. 1173, on March 11, 1953, in Book 41182, page 27, of Official Records, in the office of the Recorder of the County of Los Angeles.

To be known as Cypress Avenue.
Accepted by County of Los Angeles, June 16, 1955
Copied by Joyce, August 12, 1955; Cross Referenced by H. Blonstein 8/23/55
Delineated on C.S.B. 6-1833-3
C.S.B. 826-7

S&E 707

Recorded in Book 48116 Page 192, O.R., June 20, 1955;#3629
Grantor: Emerald D. Hall
Grantee: County of Los Angeles
Nature of Conveyance: Easement
Date of Conveyance: May 18, 1955
Granted for: Cypress Avenue
Search No. : 5 - 1
Description: PARCEL A:
The northerly 23.5 feet of the southerly 40 feet of the westerly 132 feet, measured along the southerly line, of the northwest quarter of the southwest quarter of Section 10, Township 1 South, Range 10, West, S.B.B.& M.
EXCEPTING therefrom the westerly 25 feet thereof.
PARCEL B:
That portion of the northwest quarter of the southwest quarter of above mentioned section within the following described boundaries:
Beginning at the intersection of the easterly line of the westerly 25 feet of said section with the northerly line of the southerly 40 feet of the northwest quarter of the southwest quarter of said section; thence northerly along said easterly line 17.00 feet; thence easterly along a line parallel with said northerly line to a line parallel with and 15 feet easterly, measured at right angles, from said easterly line; thence southeasterly, in a direct line to a point insaid northerly, distant easterly thereon 17.00 feet from said last mentioned line; thence westerly along said northerly line to the point of beginning.
Above described Parcels A and B are to be known as Cypress Avenue.
Accepted by County of Los Angeles, June 16, 1955
Copied by Joyce, August 12, 1955; Cross Referenced by H Blonstein 8/23/55
Delineated on C.S.B-1833-3
C.S.B. 826-7

Recorded in Book 48228 Page 295, O.R., June 30, 1955;#4626
Grantor: William Frederick Lavelle and Genevieve Petit Lavelle h/w, and Weldon G. Hunter and Mary L. Hunter, h/w
Grantee: County of Los Angeles
Nature of Conveyance: Easement
Date of Conveyance: May 19, 1955
Granted for: Vincent Avenue - San Bernardino Road
Search No. : 11 - 3 3 - 3
Description: PARCEL A:
That portion of the easterly 20 feet of the westerly 40 feet of Lot 4 in Fractional Section 15, Township 1 South, Range 10 West, S.B.B.& M., which lies within that certain parcel of land described in deed to William Frederick Lavelle et ux, recorded as Document No. 843, on July 10, 1943, in Book 20117, page 201, of Official Records, in the office of the Recorder of the County of Los Angeles.
PARCEL B:
That portion of the southerly 7 feet of above mentioned certain parcel of land in above mentioned Lot 4 which lies westerly of the northerly prolongation of the easterly line of Lot 33, W.R. Rowland Tract, as shown on map recorded in Book 42, page 43, of Miscellaneous Records, in the office of above mentioned [redacted]der.
EXCEPTING from above described southerly 7 feet the [redacted]sterly 20 feet thereof.
PARCEL C:
That portion of above mentioned Lot 4 within the following described boundaries:
Beginning at the intersection of the easterly line of the

westerly 40 feet of said lot with the northerly line of the southerly 7 feet of above mentioned certain parcel of land; thence easterly along said northerly line 17.00 feet; thence northwesterly in a direct line to a point in said easterly line, distant northerly thereon 17.00 feet from the point of beginning; thence southerly along said easterly line 17.00 feet to said point of beginning.

Above described Parcels A and C are to be known as Vincent Avenue and above described Parcel B is to be known as San Bernardino Road.

Accepted by County of Los Angeles May 20, 1955
Copied by Joyce, August 12, 1955; Cross Referenced by F.Blonstein 8/23/55
Delineated on C.S. B-1833-3

Recorded in Book 48228 Page 328, O.R., June 30, 1955; #4627
Grantor: Sadie Vincent, a widow, as to a life estate; by Gilbert J.Vincent, a single man, and Grace S. Garver, a married woman, attorney in fact for Sadie Vincent
Grantee: County of Los Angeles
Nature of Conveyance: Easement
Date of Conveyance: June 1, 1955
Granted for: San Bernardino Road and Vincent Avenue
Search No. : 11 - 2 117-B-4 3 - 2
Description: PARCEL A:

Those portions of Lots 33 and 34, W.R. Rowland Tract, as shown on map recorded in Book 42, page 45, of Miscellaneous Records, in the office of the Recorder of the County of Los Angeles within a strip of land 7 feet wide, the northerly line of which is the southerly line of that certain declared public highway, now known as San Bernardino Road, as noted in Road Book 1, page 283, on file in the office of the Board of Supervisors of said County of Los Angeles

PARCEL B:

That portion of above mentioned Lot 34, within a strip of land 7 feet wide, the westerly line of which is described as follows:

Beginning at the intersection of the westerly line of said lot with the southerly line of above mentioned declared public highway; thence southerly along said westerly line 350.00 feet.

EXCEPTING from last above described 7 foot strip of land that portion thereof which lies northerly of a line parallel with and 7 feet southerly, measured at right angles, from said declared public highway.

PARCEL C:

That portion of above mentioned Lot 34 within the following described boundaries:

Beginning at the intersection of a line parallel with and 7 feet southerly, measured at right angles, from the southerly line of above mentioned declared public highway with the easterly line of the westerly 7 feet of said lot; thence easterly along said parallel line 17.00 feet; thence southwesterly in a direct line to a point in said easterly line, distant southerly thereon 17.00 feet from the point of beginning; thence northerly along said easterly line 17.00 feet to said point of beginning.

Above described Parcel A is to be known as San Bernardino Road and above described Parcels B and C are to be known as Vincent Avenue

Accepted by County of Los Angeles June 15, 1955
Copied by Joyce, August 12, 1955; Cross Referenced by F.Blonstein 8/23/55
Delineated on C.S. B-1833-3

S&B 707

Recorded in Book 48228 Page 316, O.R., June 30, 1955;#4628
Grantor: Wing Ham Lim and Foo Young Lim, h/w
Grantee: County of Los Angeles
Nature of Conveyance: Easement
Date of Conveyance: May 19, 1955
Granted for: San Bernardino Road and Vincent Avenue
Search No. : 11 - 1 3 - 1
Description: PARCEL A:
That portion of Lot 35, W.R.Rowland Tract, as shown on map recorded in Book 42, page 45, of Miscellaneous Records, in the office of the Recorder of the County of Los Angeles within a strip of land 7 feet wide the northerly line of which is described as follows:

Beginning at the intersection of the easterly line of said lot with a line parallel with and 66 feet southerly, measured at right angles from the southerly line of Tract No. 16299, as shown on map recorded in Book 493, pages 20, 21 and 22, of Maps, in the office of said recorder; thence westerly along said paralle; line 192.00 feet.

The southerly line of above described 7 foot strip of land shall be prolonged easterly at the beginning thereof so as to terminate in said easterly line.

PARCEL B:

That portion of above mentioned lot within a strip of land 7 feet wide, the easterly line of which is described as follows:

Beginning at the intersection of above mentioned parallel line with above mentioned easterly line; thence southerly along said easterly line 350.00 feet.

EXCEPTING from last above described 7 foot strip of land that portion thereof which lies northerly of a line parallel with and 73 feet southerly, measured at right angles, from above mentioned southerly line.

PARCEL C:

That portion ofabove mentioned lot within the following described boundaries:

Beginning at the intersection of a line parallel with and 73 feet southerly, measured at right angles, fromabove mentioned southerly line with the westerly line of the easterly 7 feet to said lot; thence southerly along said westerly line17.00 feet; thence northwesterly, in a direct line, to a point in said parallel line, distant westerly thereon 17.00 feet from the point of beginning; thence easterly along said parallel line 17.00 feet to said point of beginning.

Above described Parcel A is to be known as San Bernardino Road and above described Parcels B and C are to be known as Vincent Avenue.

Accepted by County of Los Angeles, May 20, 1955
Copied by Joyce, August 12, 1955;Cross Referenced by H. Blonstein 8/23/55
Delineated on C.S. B-1833-3

Recorded in Book 48350 Page 298, O.R., July 14, 1955;#2947
IN RE VACATION OF PORTIONS OF BEVERLY BOULEVARD,)
COLMERE AVENUE AND ALLEY, ROAD DIVISION NO.104:) July 12, 1955
ORDER GRANTING PETITION.)

This being the time regularly set for hearing on the petition of Ramona Reza et al., for the vacation and abandonment of portions of Beverly Boulevard, Colmere Avenue and Alley, in Road Division No. 104, as hereinafter described, and due notice of said hearing having been published and posted as required by law, said matter is called up. C.W.Campbell, Senior Right of Way Agent, Road Department is sworn and examined, and evidence both oral and documentary of all the matter set forth in said petition is produced before and considered by the Board; and on motion of Supervisor Jessup, unanimously carried, this Board hereby finds that said petition is true; that ten of the petitioners are freeholders in Road District No. 1, and taxable therein for road purposes; that at least two of the petitioners are residents of said district; that said portions of Beverly Boulevard, Colmere Avenue and Alley, Road Division No. 104, is unnecessary for present or prospective public use, and therefore orders that said petition be granted, and that the following described portions of Beverly Boulevard, Colmere Avenue and Alley, Road Division No. 104, situate, lying and being in the County of Los Angeles, State of California, be and it is hereby vacated and abandoned, to wit:

PARCEL A:

That portion of Beverly Boulevard as described in deed to County of Los Angeles, recorded in Book 7278, page 131, of Official Records, in the office of the Recorder of the County of Los Angeles.

PARCEL B:

That portion of Colmere Avenue, as shown on and dedicated by map of Tract No. 9095, recorded in Book 155, page 42 and 43, of Maps, in the office of above mentioned recorder and that portion of that certain Alley Adjacent to Lot 74, said tract, as shown on and dedicated by said map within the following described boundaries:

Commencing at the intersection of the center line of Lexington Road with the center line ofColmere Avenue as said intersection is shown on said map; thence South 83°18'55" East along said last mentioned center line 39.38 feet; thence South 6°41'05" West at right angles to said last mentioned center line 22.00 feet to a point in a line parallel with and 8 feet northerly, measured at right angles, from the straight line in the northerly boundary of said lot, said point being the true point of beginning; thence South 83°18'55" East along said parallel line 55.42 feet to the beginning of a curve, concentric with and 8 feet northerly, measured radially from that certain 127.85 foot radius curve in the northerly boundary of said lot; thence easterly along said concentric curve 67.43 feet to the beginning of a compound curve concave to the southwest, having a radius of 90.00 feet; thence southeasterly along said compound curve 30.15 feet; thence South 35°40'46" East to the northerly line of that certain 100 foot strip of land described in deed to County of Los Angeles for Beverly Boulevard, recorded as Document No.3007, on June 2, 1950, in Book 33293, page 326, of Official Records, in the office of said recorder; thence westerly along said northerly line to the beginning of a curve concave to the east, having a radius of 11.33 feet, tangent to said northerly line and tangent to said paralel line at said true point of beginning; thence northwesterly, northerly and northeasterly along said last mentioned curve 32.97 feet to said true point of beginning.

PARCEL C:

That portion of that certain Alley, adjacent to Lot 75, above mentioned tract, as shown on and dedicated by above mentioned map which lies southerly of the southerly line of above mentioned certain 100 foot strip of land.

PARCEL D:

That portion of above mentioned Colmere Avenue with the following described boundaries:

Commencing at a point in the center line of said Colmere Ave., distant South 54°18'40" East thereon 95.99 feet from the center line of above mentioned Alley; thence North 35°41'20" East at right angles to said center line of Colmere Avenue 30.00 feet to a point in the northeasterly line of said Colmere Avenue, said last mentioned point being the true point of beginning, said last mentioned point being also the beginning of a curve concave to the west, tangent to said northeasterly line and having a radius of 38 feet; thence southerly along said curve to said last mentioned center line; thence southeasterly along said last mentioned center line to the northerly line of above mentioned certain 100 foot strip of land; thence easterly along said northerly line to said northeasterly line; thence northwesterly along said northeasterly line to said true point of beginning.

PARCEL E:

That portion of above mentioned colmere Avenue within the following described boundaries;

Beginning at the interesection of the southerly line of above mentioned certain 100 foot strip of land with the southwesterly line of said Colmere Avenue; thence Southeasterly along said southwesterly line to the beginning of a curve concave to the west, having a radius of 15 feet, tangent to said southwesterly line and tangent to a line parallel with and 30 feet northwesterly, measured at right angles, from the center line of Acacia Avenue, as shown on map of above mentioned tract; thence northeasterly along said parallel line to the center line of said Colmere Avenue; thence northwesterly along said last mentioned center line to said southerly line; thence westerly along said southerly line to the point of beginning.

PARCEL F:

That portion of above mentioned Colmere Avenue which lies southeasterly of the southwesterly prolongation of the straight line in the northwesterly boundary of Lot 61, above mentioned tract.

EXCEPTING from last above described portion of Colmere Avenue that portion thereof within the following described boundaries:

Beginning at the interesection of the westerly prolongation of the southerly line of that certain parcel of land described in Document No. 22097-S filed on July 19, 1950 under provisions of the Land Title Act, recorded in the office of above mentioned recorder, with said southwesterly prolongation; thence easterly alongsaid westerly prolongation 17.00 feet; thence westerly in a direct line to a point in said southwesterly prolongation, distant southwesterly thereon 17.00 feet from the point of beginning; thence northeasterly along said southwesterly prolongation 17.00 feet to said point of beginning.

PARCEL G:

That portion of that certain Alley, adjacent to Lots 24 and 25, above mentioned tract, as shown on and dedicated by above mentioned map within the following described boundaries:

Commencing at the intersection of the southwesterly prolongation of the straight line in the northwesterly boundary of said Lot 25 with the northerly line of that certain 100 foot strip of land described in above mentioned Document No.22097-S; thence easterly along said northerly line 17.00 feet to the true point of beginning; thence northerly in a direct line to a point in said southwesterly prolongation, distant northeasterly thereon 17.00 feet from said northerly line; thence northeasterly along said southwesterly prolongation to the southwesterly line of said Lot 25; thence southeasterly along said southwesterly line and along the southwesterly line of said Lot 24 to said northerly line; thence westerly along said northerly line to said true point of beginning.

SUBJECT TO the reservation of rights as prescribed in Section 959.1 of the Streets and Highways Code.

IT IS FURTHER ORDERED that a certified copy of this order be recorded in the office of the County Recorder.

ADOPTED: by Board of Supervisors of the County of Los Angeles July 12, 1955

Copied by Joyce, August 17, 1955; Cross Referenced by H. Blenstein 8-31-55

Delineated on C.F. 2402

Recorded in Book 48350 Page 304, O.R., July 14, 1955; #2948

IN RE VACATION OF PORTION OF ALLEY IN TRACT NO. 13592, Road Division No. 502: ORDER GRANTING PETITION) July 12, 1955

This being the time regularly set for hearing on the petition of Burt J. Kirst, et al., for the vacation and abandonment of a portion of alley in Tract No. 13592 in Road Division No. 502, as hereinafter described, and due notice of said hearing having been published and posted as required by law, said matter is called up. Francis Sullivan, Right of Way Agent, Road Department, is sworn and examined, and evidence both oral and documentary of all the matter set forth in said petition is produced before and considered by the Board; and on motion of Supervisor Jessup, unanimously carried, this Board hereby finds that said petition is true; that ten of the petitioners are freeholders inRoad District No. 5, and taxable therein for road purposes; that at least two of the petitioners are residents of said district; that said portion of alley in Tract No. 13592, Road Division No. 502 is unnecessary for present or prospective public use, and therefore orders that said petition be granted, and that the following described portion of alley in Tract No. 13592, Road Division No. 502 situate, lying and being in the County of Los Angeles, State of California, be and it is hereby vacated and abandoned, to wit:

That portion of that certain Alley as shown on and dedicated by map of Tract No. 13592, recorded in Book 301, pages 15, 16, and 17, of Maps, in the office of the Recorder of the County of Los Angeles, which lies easterly of the southwesterly continuation of that certain 280 foot radius curve in the westerly boundary of Lot 1, said tract.

SUBJECT TO the reservations of rights as prescribed in Section 959.1 of the Streets and Highways Code.

IT IS FURTHER ORDERED that a certified copy of this order be recorded in the office of the County Recorder.

ADOPTED by the Board of Supervisors of the County of Los Angeles, July 12, 1955

Copied by Joyce, August 24, 1955; Cross Referenced by H. Blenstein 8/31/55

Delineated on M.B. 301-16

S&E 707

Recorded in Book 48396 Page 151, O.R., July 19, 1955;#3464

COUNTY OF LOS ANGELES, Plaintiff,
-vs-
HARRY A. BRANDT, et al., Defendants.

NO. 624 408
FINAL ORDER OF CONDEMNATION
(Parcel 23-1)

NOW, THEREFORE, IT IS HEREBY ORDERED, ADJUDGED, AND DECREED: That the real property heretofore referred to and described as Parcel 23-1, be and the same is condemned as prayed, and the plaintiff, COUNTY OF LOS ANGELES, shall and by this judgment does take and acquire an easement in, upon, over, and across Parcel 23-1 for public road and highway purposes.

Said real property is more particularly described as follows:

PARCEL 23-1:

That portion of that certain parcel of land in Lot 1, Loop and Meserve Tract, as shown on map recorded in Book 52, page 1, of Miscellaneous Records, in the office of the Recorder of the County of Los Angeles, described in deed to La Verne Water Association, recorded in Book 4723, page 296, of Deeds, in the office of said recorder which lies southerly of a line parallel with and 40 feet northerly, measured at right angles, from the following described line:

Beginning at the intersection of the center line of Fourth Street (50 feet wide) as shownenn map recorded in Book 1379, page 320 of said Deeds, with the westerly line of said lot; thence South 72°34'35" East along the easterly prolongation of said center line 150 feet.

DATED July, 8, 1955

RICHARDS
Presiding Judge

Copied by Joyce, August 22, 1955; Cross Referenced by H. Blonstein 8/31/55
Delineated on C.F. 2415

Recorded in Book 48396 Page 153, O.R., July 19, 1955;#3465

COUNTY OF LOS ANGELES, Plaintiff,
-vs-
JAMES HAWKINS, et al., Defendants.

NO. 635 039
FINAL ORDER OF CONDEMNATION
(IMPERIAL HIGHWAY 28 & 29)

NOW, THEREFORE, IT IS HEREBY ORDERED, ADJUDGED, AND DECREED:

That the real properties heretofore referred to and described as Parcels 28-13, 28-101, and 29-3, be and the same are condemned as prayed, and the plaintiff, COUNTY OF LOS ANGELES, shall and by this judgment does take and acquire an easement in, upon, over, and across Parcels 28-13, 28-101, and 29-23 for public road and highway purposes.

Said real properties are more particularly described as follows:

PARCEL 28-13: C.F. 2397-3

The northerly 26 feet of the westerly 50 feet of Lot 44, The Pines, as shown on map recorded in Book 9, page 129 of Maps, in the office of the Recorder of the County of Los Angeles.

PARCEL 28-101: C.F. 2397-3

That portion of Lot 49, South Gate Tract, as shown on map recorded in Book 13, pages 14 and 15 of Maps, in the office of the Recorder of the County of Los Angeles, which lies southerly of the southerly line of the northerly 24 feet of said lot.

PARCEL 29-23: C.F. 2397-5

The northerly 20 feet of that portion of Lot 17, Tract No. 1410, as shown on map recorded in Book 18, page 148, of Maps, in the office of the Recorder of the County of Los Angeles, which

lies westerly of a straight line passing through a point in the northerly line of said lot, distant westerly thereon 133.53 feet from the northeasterly corner of said lot and also through a point in the southerly line of lot 18, said tract, distant westerly thereon 146.73 feet from the southeasterly corner of said last mentioned lot.

DATED July 8, 1955

RICHARDS
PRESIDING JUDGE

Copied by Joyce, August 22, 1955; Cross Referenced by H Blonstein 9/1/55
Delineated on See Above

Recorded in Book 48396 Page 155, O.R., July 19, 1955; #3466

COUNTY OF LOS ANGELES, Plaintiff,
-vs-
SHIRLEY E. BAILEY, et al., Defendants.

NO. 640 517
FINAL ORDER OF CONDEMNATION
(Arrow Highway 10)

NOW, THEREFORE, IT IS HEREBY ORDERED, ADJUDGED AND DECREED:

That the real properties heretofore referred to and described as Parcels 10-13 and 10-13S, be and the same are condemned as prayed and the plaintiff, COUNTY OF LOS ANGELES, shall and by this judgment does take and acquire an easement in, upon, over, and across Parcels 10-13 and 10-13S.

Said real properties are more particularly described as follows:

PARCEL 10-13 and 13S: Parcel A:

The southerly 10 feet of the northerly 30 feet of the northeast quarter of the northwest quarter of the northwest quarter of Section 11, Township 1 South, Range 10 West, S.B.B.& M.

EXCEPTING therefrom that portion thereof which lies easterly of the westerly line of that certain parcel of land described in deed to Jack Montgomery et ux, recorded as Document No. 1193, on March 12, 1952, in Book 38453, page 430 of said Official Records.

PARCEL B: (Slope easement for cuts and/or fills) (Not copied)

DATED July 8, 1955

RICHARDS
PRESIDING JUDGE

Copied by Joyce, August 22, 1955; Cross Referenced by Ehnes 2-21-56
Delineated on C.F. 2435

Recorded in Book 48407 Page 360, O.R., July 20, 1955; #4066

IN RE WASHINGTON BOULEVARD, ROAD DIVISION NO. 105
RESOLUTION SETTING ASIDE CERTAIN COUNTY-OWNED PROPERTY FOR ROAD PURPOSES.

JULY 19, 1955

On motion of Supervisor Hahn, unanimously carried, (Supervisor Chace being temporarily absent) it is ordered that the following resolution be and the same is hereby adopted:

IT IS HEREBY RESOLVED that the following described County-owned property be and it is hereby set aside for road purposes, to wit: as a part of the improvement project on Whittier Boulevard, a State Highway, Road Division No. 105:

That portion of Lot 1 of Putnam's Subdivision of the Cole Tract as per map recorded in Book 42, page 17 of Miscellaneous Records, in the office of the County Recorder of said County, described as follows:

Beginning at the intersection of the southwesterly line of said lot with a line which is parallel with and distant 20.00 feet southerly, measured at right angles, from the northerly line of said lot, said parallel line being the southerly line of Washington Boulevard, described in deed to said County, recorded in Book 2016 page 151, of Deeds, in said office; thence along said southerly line, N. 78°25'40" E., 75.00 feet; thence S. 25°19'26" E., 11.03 feet to a point on curve, concave Southerly, having a radius of

1750.00 feet, from which a tangent to said curve bears S.80°03' 45" W.; thence Westerly along said curve an arc distance of 49.93 feet to the point of tangency thereof with a line parallel with and distant 10.00 feet Southerly, measured at right angles, from said southerly line; thence along said parallel line, S.78°25'40" W.,25.25 feet to said southwesterly line of Lot 1; thence along said southwesterly line, N. 25°19'26" W., 10.30 feet to said point of beginning.

TO BE KNOWN AS WASHINGTON BOULEVARD.

ADOPTED by theBoard of Supervisors of the County of Los Angeles, State of California, on July 19, 1955
Copied by Joyce, August 26, 1955;Cross Referenced by H.Blonstein 9/2/55
Delineated on C.S. B-1435-5

Recorded in Book 48407 Page 386, O.R., July 20, 1955;#4067

IN RE ACCEPTANCE OF A STREET IN TRACT NO.12436:)
RESOLUTION RESCINDING BOARD'S ACTION REJECTING) JULY 19, 1955
DEDICATION OF FUTURE STREET IN SAID TRACT, AND)
ACCEPTING DEDICATION OF A STREET FOR PUBLIC USE)
AS GREEN LANE.)

On motion of Supervisor Hahn, unanimously carried, (Supervisor Chace being temporarily absent) it is ordered that the following resolution be and the same is hereby adopted, to wit:

WHEREAS, an order was adopted by this Board on August 2,1946, approving the map of Tract No. 12436, recorded in Book 351, pages 15 and 16 of Maps, in the office of the Recorder of the County of Los Angeles, except as to that portion designated "Future Street", which portion was rejected under the provisions of Section 11616 of the Business and Professions Code of the State of California:

NOW THEREFORE, in accordance with the provisions of said Section 11616 of the Business and Professions Code of the State of California, it is hereby resolved and ordered that said order of August 2, 1946, rejecting dedication of Future Street be, and the same is hereby rescinded, in part; and

BE IT FURTHER RESOLVED AND ORDERED, that the dedication of that certain Future Street in said tract, lying within Lots 11 and 12 thereof, be, and the same is hereby accepted, and that said street be opened for public use as Green Lane:

ADOPTED BY THE Board of Supervisors of the County of Los Angeles, State of California, on July 19, 1955.
Copied by Joyce, August 26, 1955;Cross Referenced by H.Blonstein 9/2/55
Delineated on M.B. 351-13

Recorded in Book 48410 Page 258, O.R., July 20, 1955;#4036
Grantor: Arthur F. Gerdes and Phora H. Gerdes, h/w
Grantee: County of Los Angeles
Natuare of Conveyance: Easement
Date of Conveyance: May 19, 1955
Granted for: Imperial Highway and Carmenita Road.
Search No. : 40 -10,11 & 12 13 - 12 34-a-2
Description: PARCEL A.
The southerly 20 feet of Lots 1, 6 and 7, Tract No. 5203, as shown on map recorded in Book 59, page 96, of Maps, in the office of the Recorder of the County of Los Angeles.
To be known as Imperial Highway.

PARCEL B.:
The easterly 20 feet of above mentioned Lot 1.
EXCEPTING from above mentioned easterly 20 feet the southerly 20 feet thereof.
PARCEL C:
That portion of above mentioned Lot 1, within the following described boundaries:
Beginning at the intersection of the northerly line of above described Parcel "A" with the westerly line of above described Parcel "B"; thence northerly along said westerly line 17.00 feet; thence southwesterly, in a direct line, to a point in said northerly line distant westerly theron 17.00 feet from the point of beginning; thence easterly along said northerly line 17.00 feet to said point of beginning.
Above described Parcels B and C are to be known as Carmenita Road.
Accepted by County of Los Angeles May 20, 1955
Copied by Joyce, August 29, 1955; Cross Referenced by H. Blonstein 9/1/55
Delineated on C.S.B-942-4

Recorded in Book 48410 Page 97, O.R., July 20, 1955; #4037
Grantor: Virginia Miller Fielding, a widow, who acquired title as Virginia Miller, a single woman
Grantee: County of Los Angeles
Nature of Conveyance: Easement
Date of Conveyance: June 10, 1955
Granted for: Imperial Highway
Search No.: 40 - 9 34-a-3
Description: The southerly 20 feet of Lot 8, Tract No. 5203, as shown on map recorded in Book 59, page 96, of Maps, in the office of the Recorder of the County of Los Angeles . To be known as Imperial Highway
Accepted by County of Los Angeles, July 6, 1955
Copied by Joyce, August 29, 1955; Cross Referenced by H. Blonstein 9/1/55
Delineated on C.S. B-942-4

Recorded in Book 48410 Page 99, O.R., July 20, 1955; #4038
Grantor: Mildred Pearl Strong Atwood DeMott, a mrd.woman, as sep/ppty
Grantee: County of Los Angeles
Nature of Conveyance: Easement
Date of Conveyance: May 31, 1955
Granted for: Imperial Highway
Search No.: 40 - 8
Description: The southerly 20 feet of Lot 9, Tract No. 5203, as shown on map recorded in Book 59, page 96, of Maps, in the office of the Recorder of the County of Los Angeles. To be known as Imperial Highway
Accepted by County of Los Angeles, July 6, 1955
Copied by Joyce, August 29, 1955; Cross Referenced by H. Blonstein 9/1/55
Delineated on C.S. B-942-4

Recorded in Book 48410 Page 213, O.R., July 20, 1955;#4039
Grantor: Roy W. English and Helen English, h/w
Grantee: County of Los Angeles
Nature of Conveyance: Easement
Date of Conveyance: May 18,1955
Granted for: Imperial Highway
Search No. : 40 - 6 and 7 34-a-2
Description: The southerly 20 feet of Lots 10 and 11, Tract No. 5203, as shown on map recorded in Book 59, page 96, of Maps, in the office of the Recorder of the County of Los Angeles, To be known as Imperial Highway.
Accepted by County of Los Angeles, June 10, 1955
Copied by Joyce, August 29, 1955; Cross Referenced by H.Blonstein 9/1/55
Delineated on C.S. B-942-4

Recorded in Book 48410 Page 224, O.R., July 20, 1955;#4040
Grantor: Edgar E. Moore, who acquired title as Edgar E. Mhore, and Shirley Mae Moore, who acquired title as Shirley Mae Mhore, h/w
Grantee: County of Los Angeles
Nature of Conveyance: Easement
Date of Conveyance: May 19, 1955
Granted for: Imperial Highway
Search No. : 40 - 5 and 7 34-a-2
Description: The southerly 20 feet of Lots 10 and 12, Tract No. 5203, as shown on map recorded in Book 59, page 96, of Maps, in the office of the Recorder of the County of Los Angeles, To be known as Imperial Highway
Accepted by County of Los Angeles, May 20, 1955
Copied by Joyce, August 29, 1955;Cross Referenced by H.Blonstein 9/1/55
Delineated on C.S. B-942-4

Recorded in Book 48410 Page 221, O.R., July 20, 1955;#4041
Grantor: John O. Walts and Christine Walts, h/w
Grantee: County of Los Angeles
Nature of Conveyance: Easement
Dat e of Conveyance: May 19, 1955
Granted for: Imperial Highway
Search No. : 40 - 4 34-a-3
Description: The southerly 20 feet of Lot 13, Tract No. 5203, as shown on map recorded in Book 59, page 96, of Maps, in the office of the Recorder of the County of Los Angeles. To be known as Imperial Highway.
Accepted by County of Los Angeles, May 20, 1955
Copied by Joyce, August 29, 1955;Cross Referenced by H.Blonstein 9/1/55
Delineated on C.S. B-942-4

Recorded in Book 48410 Page 101, O.R., July 20, 1955;#4042
Grantor: Walter M. Johnson and Ruth Rae Johnson, h/w
Grantee: County of Los Angeles
Nature of Conveyance: Easement
Date of Conveyance: June 3, 1955
Granted for: Imperial Highway
Search No. : 40 - 3 34-a-3
Description: The southerly 20 feet of Lots 14 and 15, Tract No. 5203, as shown on map recorded in Book 59, page 96, of Maps, in the office of the Recorder of the County of Los Angeles.To be known as Imperial Highwas
-Accepted by County of Los Angeles July 6, 1955;
Copied by Joyce, August 29, 1955;Cross Referenced by H.Blonstein 9/1/55
Delineated on C.S. B-942-4

Recorded in Book 48410 Page 219, O.R., July 20, 1955;#4043
Grantor: A. F. Escobar
Grantee: County of Los Angeles
Nature of Conveyance: Easement
Date of Conveyance: May 23, 1955
Granted for: Imperial Highway
Search No. : 40 - 2
Description: The southerly 20 feet of Lot 16, Tract No. 5203, as shown on map recorded in Book 59, page 96, of Maps, in the office of the Recorder of the County of Los Angeles. To be known as Imperial Highway
Accepted by County of Los Angeles, June 10, 1955
Copied by Joyce, August 29, 1955; Cross Referenced by H.Blonstein 9/1/55
Delineated on C.S. B-942-4

Recorded in Book 48410 Page 217, O.R., July 20, 1955;#4044
Grantor: Theodore R. Turner and Lucille V. Turner, h/w
Grantee: County of Los Angeles
Nature of Conveyance: Easement
Date of Conveyance: May 20, 1955
Granted for: Imperial Highway
Search No. : 40 - 1
Description: The southerly 20 feet of Lot 17, Tract No. 5203, as shown on map recorded in Book 59, page 96, of Maps, in the office of the Recorder of the County of Los Angeles. To be known as Imperial Highway
Accepted by County of Los Angeles, June 10, 1955
Copied by Joyce, August 29, 1955; Cross Referenced by H.Blonstein 9/1/55
Delineated on C.S. B-942-4

Recorded in Book 48384 Page 222, O.R., July 18, 1955; #3523
Grantor: Rond Bldg Co.
Grantee: County of Los angeles
Nature of Conveyance: Easement
Date of Conveyance: March 14, 1955
Granted for: Imperial Highway
Search No. 36-1
Description: That portion of the northeast quarter of the northwest quarter of Section 11, Township 3 South, Range 14 West, S.B.B.&M., within the following described boundaries:

Beginning at the northwesterly corner of Lot 1, Tract No. 17995, as shown on map recorded in Book 527, pages 12 to 16 inclsive, of Maps, in the office of the Recorder of the County of Los Angeles; thence northerly along the northerly prolongation of the westerly line of said lot a distance of 42.00 feet to the southerly line of the northerly 50 feet of said section; thence easterly along said southerly line 85.00 feet to that certain course, shown as having a bearing and length of North 0°04'16" East 42 feet, in the westerly boundary of Tract No. 16578, on map recorded in Book 487, pages 37 to 47 inclusive, of said Maps; thence southerly along said certain course 42.00 feet to the straight line in the northerly boundary of said Lot 1; thence westerly along said straight line 85.06 feet to the point of beginning.

To be known as Imperial Highway.

Accepted by County of Los Angeles, April 8, 1955
Copied by Fumi, August 30, 1955; Cross Referenced by H.Blonstein 9/1/55
Delineated on ~~M.B. 527-13~~ Sec. Prop. Jan Lew 8-14-67

Recorded in Book 48295 Page 446, O.R., July 8, 1955; #3306
Grantor: Mike Masciotra and Flora Masciotra, h/w
Grantee: County of Los Angeles
Nature of Conveyance ; Easement
Date of Conveyance: May 20, 1955
Granted for: Avenue G
Search No. 16-22 71-A2 3
Description: The northerly 40 feet of the east half of the northwest quarter of Section 4, Township 7 North, Range 13 West, S.B.B.&M.
To be known as Avenue G.
Accepted by County of Los Angeles, July 5, 1955
Copied by Fumi, August 30, 1955; Cross Referenced by H. Blonstein 9/12/55
Delineated on C.S. B-831-4

Recorded in Book 48297 Page 258, O.R., July 8, 1955; #3307
Grantor: Stoll Investment Company
Grantee: County of Los Angeles
Nature of Conveyance: Easement
Date of Conveyance: June 6, 1955
Granted for: Sunset Avenue - Elliot Avenue
Search No. 5-5 4-6 38-A-1
Description: PARCEL A: The southeasterly 20 feet of the southwesterly 72 feet of the northeasterly 210 feet of Lot 392, Tract No. 606, as shown on map recorded in Book 15, pages 142 and 143, of Maps, in the office of the Recorder of the County of Los Angeles.

PARCEL B:

The northeasterly 20 feet of above mentioned lot. Excepting from above described northeasterly 20 feet the southeasterly 133 feet thereof.

Above described Parcel A is to be known as Sunset Avenue, and above described Parcel B is to be known as Elliot Avenue.
Accepted by County of Los Angeles, July 6, 1955
Copied by Fumi, August 30, 1955; Cross Referenced by H. Blonstein 9/1/55
Delineated on C.S. B-1209

Recorded in Book 48299 Page 53, O.R., July 8, 1955; #3240
Grantor: Dixon Investment Company
Grantee: County of Los Angeles
Nature of Conveyance: Easement
Date of Conveyance: April 27, 1955
Granted for: Elliot Avenue - Sunset Avenue
Search No. 4-4 5-4 38-A-1
Description: PARCEL A: The northeasterly 20 feet of the southeasterly 133 feet of Lot 392, Tract No. 606, as shown on map recorded in Book 15, pages 142 and 143, of Maps, in the office of the Recorder of the County of Los Angeles.

PARCEL B:

The southeasterly 20 feet of the northeasterly 138 feet of above mentioned lot.

Excepting from above described southeasterly 20 feet the northeasterly 20 feet thereof.

PARCEL C:

That portion of above mentioned lot within the following described boundaries:

Beginning at the intersection of the southwesterly line of the northeasterly 20 feet of said lot with the northwesterly line of the southeasterly 20 feet of said lot; thence northwesterly along said southwesterly line 17.00 feet; thence southerly in a direct line to a point in the said northwesterly line, distant southwest-

erly thereon 17.00 feet from the point of beginning; thence northeasterly along said northwesterly line 17.00 feet to said point of beginning.

Above described Parcel A is to be known as Elliot Avenue and above described Parcels B and C are to be known as Sunset Avenue.
Accepted by County of Los Angeles, May 27, 1955
Copied by Fumi, August 30, 1955; Cross Referenced by H.Blonstein 9/1/55
Delineated on C.S. B-1209

Recorded in Book 48296 Page 312, O.R., July 8, 1955; #3819
Grantor: Dextra Baldwin McGonagle, Baldwin M. Baldwin and Raymond L. Knisley, as Trustees under the Trust created by the Will of Anita M. Baldwin, Deceased
Grantee: County of Los Angeles
Nature of Conveyance: Easment
Date of Conveyance: May 23, 1955
Granted for: Macdevitt Street
Search No. 1-1
Description: That portion of the S.P.R.R. R/W, 40 feet wide, as shown on map of Tract No. 13234, recorded in Book 471, pages 46 and 47, of Maps, in the office of the Recorder of the County of Los Angeles, within the following described boundaries:

Beginning at the most northerly corner of said tract; thence northwesterly, in a direct line, to the most southerly corner of Lot 41, Tract No. 16895, as shown on map recorded in Book 391, pages 1 and 2, of said Maps; thence southwesterly along the southeasterly line of said last mentioned tract to the most easterly corner of Lot 40, said last mentioned tract; thence southeasterly, in a direct line, to the most northerly corner of Lot 1, said Tract No. 13234; thence northeasterly along the northwesterly line of said last mentioned tract to the point of beginning.

To be known as Macdevitt Street.
Accepted by County of Los Angeles, July 6, 1955
Copied by Fumi, August 30, 1955; Cross Referenced by H.Blonstein 9/2/55
Delineated on M.B. 471-47 (I-B-M)

Recorded in Book 47927 Page 425, O.R., May 31, 1955; #4303
Grantor: Los Angeles City School District of Los Angeles County
Grantee: County of Los Angeles
Nature of Conveyance: Perpetual Easement
Date of Conveyance: March 24, 1955
Granted for: Dolores St. - 223rd St.
Search No. 2-1 4-1
Description: PARCEL A: That portion of the 3365.95 acre tract alloted to Maria Dolores Dominguez De Watson, by Decree of Partition of a portion of the Rancho San Pedro as shown on map filed in Case No. 3284 of the Superior Court of the State of California in and for the County of Los Angeles within a strip of land 7 feet wide lying easterly of and adjoining the easterly line of Dolores Street as shown on map of Tract No. 15838 recorded in Book 463, pages 41, 42 and 43 of Maps, in the office of the Recorder of the County of Los Angeles and extending from the southerly line of 223rd Street, as shown on said last mentioned map, southerly to that certain course in the boundary of first above mentioned street having a bearing and length of South 89°42'25" East, 7.00 feet.

Above described Parcel A to be known as Dolores Street.

PARCEL B:
That portion of above mentioned 3365.95 acre tract within a strip of land 17 feet wide lying southerly of and adjoining that certain course in the southerly line of above mentioned 223rd Street having a bearing and length of North 89°49'35" East, 219.08 feet and extending from that certain course in the westerly boundary of Tract No. 15838 as shown on said last mentioned map having a bearing and length of North 0°10'25" West, 1832.56 feet, westerly to the above mentioned easterly line.

Excepting from above described 17 foot strip of land that portion thereof within above described 7 foot strip of land.

PARCEL C:
That portion of above mentioned 3365.95 acre tract within the following described boundaries:

Beginning at the intersection of the easterly line of above described Parcel A with the southerly line of above described Parcel B; thence easterly along said southerly line to the beginning of a curve concave to the southeast, tangent to said southerly line, tangent to said easterly line and having a radius of 25 feet; thence southwesterly along said curve to said easterly line; thence northerly along said easterly line to the point of beginning.

PARCEL D:
That portion of above mentioned 3365.95 acre tract within the following described boundaries:

Beginning at the intersection of the southerly line of above described Parcel B with above mentioned certain course in the westerly boundary of Tract No. 15838; thence southerly along said certain course to the beginning of a curve concave to the southwest, tangent to said certain course, tangent to said course, tangent to said southerly line and having a radius of 25 feet; thence northwesterly along said curve to said southerly line; thence easterly along said southerly line to the point of beginning.

Above described Parcels B, C and D are to be known as 223rd Street.

Conditions not copied.

Accepted by County of Los Angeles, May 27, 1955
Copied by Fumi, August 30, 1955; Cross Referenced by H. Blonstein 9/2/55
Delineated on ~~M.B. 463-43~~ C.S.B-792-1 Jan Lew 9-22-07

Recorded in Book 48725 Page 194, O.R., August 22, 1955; #2854

RESOLUTION NO. 783

A RESOLUTION OF THE CITY COUNCIL OF THE CITY OF WEST COVINA, CALIFORNIA, ACCEPTING FOR STREET AND HIGHWAY PURPOSES CERTAIN REAL PROPERTY HERETOFORE GRANTED AND CONVEYED TO SAID CITY.

THE CITY COUNCIL OF THE CITY OF WEST COVINA DOES HEREBY DETERMINE, ORDER AND RESOLVE AS FOLLOWS:

SECTION 1: WHEREAS, the City of West Covina has heretofore accepted Grant Deed covering and conveying to said City the following described real property in the City of West Covina, County of Los Angeles, State of California, to wit:

Lot 29 of Tract No. 18221, as per map recorded in Book 515 of Maps, pages 25 & 26 records in the office of the County Recorder of Los Angeles County.

NOW, THEREFORE, the City Council of the City of West Covina does hereby determine, order and resolve that the aforesaid real property, as described therein, be and the same is hereby accepted for street and highway purposes and to be and become a part of the street system of said City.

BE IT FURTHER RESOLVED AND ORDERED that Lot 29 aforesaid, shall be denominated and known as Donna Beth Avenue.

Adopted by City Council of the City of West Covina, August 15, 1955. Signed and approved this 15th day of August, 1955.

Joe Hurst
Mayor

E-146 Copied by Fumi, August 30, 1955 Cross Ref. by
Delineated on M.B. 515-26 H. Blonstein 9/2/55

Recorded in Book 48729 Page 148, O.R., August 22, 1955; #2853

RESOLUTION NO. 784

A RESOLUTION OF THE CITY COUNCIL OF THE CITY OF WEST COVINA, CALIFORNIA, ACCEPTING FOR STREET AND HIGHWAY PURPOSES CERTAIN REAL PROPERTY HERETOFORE GRANTED AND CONVEYED TO SAID CITY.

THE CITY COUNCIL OF THE CITY OF WEST COVINA DOES HEREBY DETERMINE, ORDER AND RESOLVE AS FOLLOWS:

SECTION 1: WHEREAS, the City of West covina has heretofore accepted Grant Deed covering and conveying to said City the following described real property, to wit:

Lots 25 and 26 of Tract No. 18354, as recorded in Book 529 pages 21 & 22, reocrds in the office of the County Recorder of Los Angeles County.

NOW, THEREFORE, the City Council of the City of West Covina does hereby determine, order and resolve that the aforesaid real property, as described therein, be and the same is hereby accepted for street and highway purposes and to be and become a part of the street system of said City.

BE IT FURTHER RESOLVED AND ORDERED that said Lot 25 shall be denominated and known as Terri Ann Drive and said Lot 26 shall be denominated and known as Glenn Alan Avenue.

Adopted by the City of West Covina, August 15, 1955.

Joe Hurst
Mayor

Copied by Fumi, August 30, 1955; Cross Referenced by A. Blonstein 9/12/55
Delineated on M.B. 529-22

Recorded in Book 48447 Page 256, O.R., July 25, 1955; #2840

COUNTY OF LOS ANGELES, Plaintiff, vs. MOUNT CARMEL CEMETERY, et al., Defendants.

NO. 635722

FINAL ORDER OF CONDEMNATION
(Gage Avenue 8)

NOW, THEREFORE, IT IS HEREBY ORDERED ADJUDGED AND DECREED: That the real property heretofore referred to and described as Parcel 8-2, be and the same is condemned as prayed, and the plaintiff, COUNTY OF LOS ANGELES, shall and by this judgment does take and acquire an easement in, upon, over, and across Parcel 8-2.

Said real property is more particularly described as follows:

PARCEL 8-2:

That portion of Lot 46, East Laguna, as shown on map filed as Exhibit "A" in Case No. B-81961, of the Superior Court of the State of California in and for the County of Los Angeles, within a strip of land 80 feet wide lying 40 feet on each side of the following described center line:

Beginning at a point in the center line of Gage Avenue (formerly Gage Road) as shown on said map, said point being distant easterly along said last mentioned center line 150 feet from its intersection with the northerly prolongation of the center line of Perry Road, as shown on map of Tract No. 12357, recorded in Book 237, pages 1 and 2 of Maps, in the office of the Recorder of the County of Los Angeles; thence westerly along said center line of Gage Avenue 311.14 feet to the beginning of a curve concave to the north, tangent to said last mentioned center line and having a radius of 3000 feet; thence westerly along said curve 78.10 feet.

Dated this 12 day of July, 1955.

Richards
Presiding Judge

Copied by Fumi, August 31, 1955; Cross Referenced by A. Blonstein 9/12/55
Delineated on C.S.B. 1738

S&E 707

Recorded in Book 48473 Page 428, O.R., July 27, 1955; #3507

COUNTY OF LOS ANGELES, Plaintiff, vs MIKE O. OLAETA, et al., Defendants. — No. 636 104

FINAL ORDER OF CONDEMNATION (Brighton Street 2)

NOW, THEREFORE, IT IS HEREBY ORDERED, ADJUDGED AND DECREED: That the real properties heretofore referred to and described as Parcels 2-4, 2-7, 2-9, 2-10, 2-18, 2-20, 2-21, 2-30, be and the same are condemned as prayed, and the plaintiff, COUNTY OF LOS ANGELES, shall and by this judgment does take and acquire an easement in, upon, over, and across Parcels 2-4, 2-7, 2-9, 2-10, 2-18, 2-20, 2-21, 2-30.

Said real properties are more particularly described as follows:

PARCEL 2-4:

The westerly 30 feet of the northerly 50 feet of Lot 28, Fairview Heights Tract, as shown on map recorded in Book 6, pages 114 and 115, of Maps, in the office of the Recorder of the County of Los Angeles.

PARCEL 2-7:

The westerly 30 feet of the southerly 100 feet of Lot 28, Fairview Heights Tract, as shown on map recorded in Book 6, pages 114 and 115, of Maps, in the office of the Recorder of the County of Los Angeles.

PARCEL 2-9:

The westerly 30 feet of the north half of Lot 29, Fairview Heights Tract, as shown on map recorded in Book 6, pages 114 and 115, of Maps, in the office of the Recorder of the County of Los Angeles.

Excepting therefrom that portion thereof within the northerly 50 feet of said lot.

PARCEL 2-10:

The westerly 30 feet of the south half of Lot 29, Fairview Heights Tract, as shown onmap recorded in Book 6, pages 114 and 115, of Maps, in the office of the Recorder of the County of Los Angeles.

Excepting therefrom that portion thereof within the southerly 100 feet of said lot.

PARCEL 2-18:

The westerly 5 feet of Lots 1 and 2, Tract No. 8204, as shown on map recorded in Book 118, page 70, of Maps, in the office of the Recorder of the County of Los Angeles.

PARCEL 2-20:

That portion of Lot 4, Tract No. 8204, as shown on map recorded in Book 118, page 70, of Maps, in the office ofthe Recorder of the County of Los Angeles, within a strip of land 60 feet wide lying 30 feet on each side of the following described center line:

Beginning at a point in the easterly line of Lot 36, Fairview Heights Tract, as shown on map recorded in Book 6, pages 114 and 115, of said Maps, distant northerly thereon 280 feet from the southerly line of said Lot 36; thence southerly along said easterly line and along the easterly lines of Lots 37, 38,39 and 40 said last mentioned tract, a distance of 1379.02 feet to the beginning of a curve concave to the west; tangent to said last mentioned course and having a radius of 350 feet; thence southerly along said curve 76.12 feet.

PARCEL 2-21:

That portion of Lot 5, Tract No. 8204, as shown on map recorded in Book 118, page 70, of Maps, in the office of the Recorder of the County of Los Angeles, within a strip of land 60 feet wide lying 30 feet on each side of the following described center line:

Beginning at a point in the easterly line of Lot 36, Fairview Heights Tract, as shown on map recorded in Book 6, pages 114 and 115, of said Maps, distant northerly thereon 280 feet from the southerly line of said Lot 36; thence southerly along said easterly line and along the easterly lines of Lots 37, 38, 39 and 40 said last mentioned tract, a distance of 1379.02 feet to the beginning of a curve concave to the west, tangent to said last mentioned

course and having a radius of 350 feet; thence southerly along said curve 76.12 feet.

PARCEL 2-30:

The easterly 30 feet of the southerly 100 feet of Lot 38, Fairview Heights Tract, as shown on map recorded in Book 6, pages 114 and 115, of Maps, in the office of the Recorder of the County of Los Angeles.

Dated this 8 day of July, 1955. Richards
Presiding Judge

Copied by Fumi, Sep. 8, 1955; Cross Referenced by H. Bloonstein 9/15/55
Delineated on C.S. B-2308

Recorded in Book 48473 Page 416, O.R., July 27, 1955; #3506

COUNTY OF LOS ANGELES, Plaintiff,
vs.
GOTTLOB J. FISCHER, et al., Defendants.

No. 640 516

FINAL ORDER OF CONDEMNATION
(South Street 5)

NOW, THEREFORE, IT IS HEREBY ORDERED, ADJUDGED, AND DECREED: That the real properties heretofore referred to and described as Parcels 5-7, 5-8, 5-10, 5-12, 5-13, and 5-17, be and the same are condemned as prayed, and the plaintiff, COUNTY OF LOS ANGELES, shall and by this judgment does take and acquire an easement in, upon, over, and across Parcels 5-7, 5-8, 5-10, 5-12, 5-13, and 5-17 for public road and highway purposes.

Said real properties are more particularly described as follows:

PARCEL 5-7:

The northerly 20 feet of the westerly 115 feet of Lot 1, Block 35, California Cooperative Colony Tract, as shown on map recorded in Book 27, pages 15 and 16 of Miscellaneous Records, in the office of the Recorder of the County of Los Angeles.

Excepting therefrom that portion thereof within public roads of record as same existed on November 5, 1953.

PARCEL 5-8:

The northerly 20 feet of the westerly 45 feet of the easterly 1175 feet of Lot 1, Block 35, California Cooperative Colony Tract, as shown on map recorded in Book 21, pages 15 and 16, of Miscellaneous Records, in the office of the Recorder of the County of Los Angeles.

PARCELS 5-10-and 13:

Parcel A:

The northerly 20 feet of the westerly 60 feet of the easterly 976 feet of Lot 1, Block 35, California Cooperative Colony Tract, as shown on map recorded in Book 21, pages 15 and 16, of Miscellaneous Records, in the office of the Recorder of the County of Los Angeles.

Parcel B:

That portion of the northerly 20 feet of above mentioned lot 1, which lies easterly of the westerly line of that certain parcel of land described in deed to Richard Girard Jones, recorded in Book 4351, page 140 of Official Records, in the office of above mentioned recorder.

Excepting from last above described northerly 20 feet the easterly 30 feet thereof.

PARCEL 5-12:

That portion of the northerly 20 feet of Lot 1, Block 35, California Cooperative Colony Tract, as shown on map recorded in Book 21, pages 15 and 16 of Miscellaneous Records, in the office of the Recorder of the County of Los Angeles, which lies between the westerly line of the easterly 856 feet of said lot and the easterly line of that certain parcel of land described in deed to Walter Steiner et ux., recorded in Book 4866, page 230 of Official

S&M 707

Records, in the office of said recorder.

PARCEL 5-17:

Parcel A:

The northerly 20 feet of Lot 12, Block 35, California Cooperative Colony Tract, as shown on map recorded in Book 21, pages 15 and 16 of Miscellaneous Records, in the office of the Recorder of the County of Los Angeles.

Excepting therefrom that portion thereof within the westerly 650 feet of said lot.

Parcel B:

That portion of above mentioned Lot 12, within the following described boundaries:

Beginning at the intersection of a line parallel with and 20 feet southerly, measured at right angles, from the northerly line of said lot with the easterly line of said lot; thence westerly along said parallel line 17 feet; thence southeasterly in a direct line 24.05 feet to a point in said easterly line, distant southerly thereon 17 feet from said parallel line; thence northerly along said easterly line 17 feet to the point of beginning.

Dated this 8 day of July, 1955.

Richards
Presiding Judge

Copied by Fumi, Sep. 8, 1955; Cross Referenced by Ehnes 1-23-56
Delineated on C.F. 2430

Recorded in Book 48488 Page 305, O.R., July 28, 1955; #3993
Grantor: County of Los Angeles
Grantee: Owners of Record
Nature of Conveyance: Quitclaim Deed
Date of Conveyance: April 5, 1955
Granted for: (Purpose not stated)
Description: All right, title and interest reserved by Resolution of the Board of Supervisors of the County of Los Angeles, a certified copy of which was recorded as Document No. 3018, on February 10, 1955, in Book 46880, page 162, of Official Records, in the office of the recorder of said county, in and to the real property in the County of Los Angeles, State of California, which lies within that portion of Ocaso Avenue, as vacated by said resolution.
Copied by Fumi, Sep. 12, 1955; Cross Referenced by H. Blonstein 9/15/55
Delineated on C.S. B-823

Recorded in Book 48504 Page 394, O.R., July 29, 1955; #1616
Grantor: Jessie A. Galloway, an unmarried woman
Grantee: County of Los Angeles
Nature of Conveyance: Grant Deed
Date of Conveyance: May 11, 1955
Granted for: Mechanical Dept. Shops & Garages
Description: Lots 10, 11 and 12 in Block "B" of the Transit Tract, as per map recorded in Book 31 page 56 of Miscellaneous Records in the office of the County Recorder of said County.
SUBJECT TO: 1. General and special taxes for the fiscal year 1955-56, a lien not yet payable.
2. Covenants, conditions, restrictions, reservations and easements of record, if any. Except therefrom the NW'ly 20' thereof as Accepted by County of L.A., 6/14/55 (condemned by the City of L.A. for widening Mission Road).
Copied by Fumi, Sep. 14, 1955; Cross Referenced by H. Blonstein 9/15/55
Delineated on M.R. 31-56

Recorded in Book 48538 Page 137, O.R., August 3, 1955;#342
Grantor: Walter R. Mack, a married man,and Rollen A. Mack, a mrd.man (each of whom holds title as his separate property)
Grantee: County of Los Angeles
Nature of Conveyance: Grant Deed
Date of Conveyance: June 24, 1955
Granted for: Long Beach Civic Center
Search No:
Description: Lots 26 and 28 in Block 108 of Long Beach, in the city of Long Beach, as per map recorded in Book 19, Page 91 et seq.,of Miscellaneous Records, in the office of the County Recorder of said County.
SUBJECT TO ALL
Taxes for the fiscal year 1955-1956; covenants,conditions, restrictions and easements of record; and a community oil and gas lease executed by Mabelle L. Bradner and Continental Southern Corporation, recorded in Book 22957 Page 170, Official Records.
Accepted by County of Los Angeles, July 27, 1955
Copied by Joyce, Sep.16,1955;Cross Referenced by H.Bloonstein 9/22/55
Delineated on M.R. 19-94

Recorded in Book 48547 Page 273, O.R., August 3, 1955;#1702
Grantor: Jose G. Flores and Felicitas D. Flores, h/w
Grantee: County of Los Angeles
Nature of Conveyance: Grant Deed
Date of Conveyance: July 7, 1955
Granted for: Mechanical Dept.Shops & Garages
Search No:
Description: Lot 2 in Block "C" of the Transit Tract, as per map recorded in book 31 page 56 of Miscellaneous Records in the office of the County Recorder of said County. EXCEPT therefrom the northwesterly 20 feet thereof as condemned by the City of Los Angeles for widening Mission Road.
SUBJECT TO:
1. General and special taxes for the fiscal year 1955-56, a lien not yet payable.
2. Covenants, conditions, restrictions, reservations and easements of record, if any.

Accepted by County of Los Angeles, July 27, 1955
Copied by Joyce,Sep.16,1955;Cross Referenced by H.Bloonstein 9/22/55
Delineated on M.R. 31-56

Recorded in Book 48559 Page 32, O.R., August 4, 1955;#1728
Grantor: Anthony Carpenter as Administrator of the Estate of Bartolo Carpita, deceased
Grantee: County of Los Angeles
Nature of Conveyance: Administrator Deed
Date of Conveyance: July 12, 1955
Granted for: Road Department Administration Site
Search No. :
Description: All the right, title and interest of decedent at the time of his death, and all right, title and interest that the Estate may have subsequently secured by operation of law or otherwise in and to the real property in the City of Los Angeles,County of Los Angeles, State of California, described as follows:
Lot 7 in Block "J" of the Flanagan Subdivision of the Orange Slope Tract, as per map recorded in Book 13 page 82 of Miscellaneous Records of said county, subject to all matters of record.

S&E 707

234

This Deed is made pursuant to the order confirming sale of said property made in thematter of the Estate of said decedent in Los Angeles County, Probate Case No. 362203, entered on June 8, 1955,a certified copy of which order is recorder contmmporaneously herewith in the office of the recorder of sail county to which reference is hereby made.
Accepted by County of Los Angeles, July 27,1955
Copied by Joyce Sep.16,1955;Cross Referenced by H.Blonstein 9/22/55
Delineated on M.R. 13-82

Recorded in Book 48576 Page 20, O.R., August 5, 1955;#3080
Grantor: Paul G. Schroeder and Violetta M. Schroeder
Grantee: County of Los Angeles
Nature of Conveyance: Easement
Date of Conveyance: June 16, 1955
Granted for: Avenue I-Lancaster Muroc Road
Search No. 10-1
Description: The southerly 20 feet of the northerly 50 feet of the east half of the northwest quarter of Section 16, Township 7 North, Range 11 West, S.B.B.& M.
To be known as Avenue I-Lancaster Muroc Road.
Accepted by County of Los Angeles, August 2, 1955
Copied by Joyce Sep.19, 1955;Cross Referenced by H.Blonstein 9/22/55
Delineated on R.S. 71-30

Recorded in Book 48576 Page 30, O.R., August 5, 1955;#3088
Grantor: Main Investment Company, Inc.,
Grantee: County of Los Angeles
Nature of Conveyance: Easement
Date of Conveyance: Notarized Date:(July 11, 1955)
Granted for: Avalon Boulevard
Search No. : 9 - 35
Description: PARCEL A: The easterly 10 feet of the north half of Lot 37, Athens Acres, as shown on map recorded in Book 11, page 18 of Maps, in the office of the Recorder of the County of Los Angeles.
EXCEPTING therefrom the southerly 40 feet thereof.

PARCEL B.

That portion of above mentioned Lot 37, within the following described boundaries:

Beginning at the intersection of the northerly line of said lot with the westerly line of the easterly 10 feet of said lot; thence southerly along said westerly line 17.00 feet; thence northwesterly in a direct line to a point in said northerly line distant westerly thereon 17.00 feet from the point of beginning; thence easterly along said northerly line 17.00 feet to said point of beginning.

Above described Parcels "A" and "B" are to be known as Avalon Boulevard.
Accepted by County of Los Angeles,August 2, 1955
Copied by Joyce, Sep. 19,1955;Cross Referenced by H.Blonstein 9/22/55
Delineated on M.B. 264-36

Recorded in Book 47927 Page 286, O.R., May 31, 1955; #4308
Grantor: Barbara N. Aznarez, also known as Barbara Navarro Aznarez, a widow and Lilia Mabel Aznarez, also known as Lillian Mabel Aznarez, a single woman
Grantee: County of Los Angeles
Nature of Conveyance: Easement
Date of Conveyance: May 9, 1955
Granted for: Avenue A
Search No. : 6 - 1 & 2
Description: Northerly 40' of Lot 2 of Northwest 1/4 and the northerly 40 feet of the West 1/2 of Lot 2 of Northeast 1/4 of Sec. 3, Township 8 North, Range 14 West, S.B.B. & M. To be known as Avenue A.
Accepted by County ofLos Angeles, May 27, 1955
Copied by Joyce, SEp.20,1955;Cross Referenced by H.Blonstein 9/22/55
Delineated on No Map in Area.

Recorded in Book 47927 Page288, O.R., May 31, 1955; #4309
Grantor: Theodore H. Smyth and Elizabeth M. Smyth
Grantee: County of Los Angeles
Nature of Conveyance: Easement
Date of Conveyance: April 21, 1955
Granted for: Avenue A.
Search No. : 6 - 4
Description: The northerly 40 feet of Section 2, Township 8 North, Range 14 West, S.B.B. & M.
EXCEPTING THEREFROM that portion thereof which lies within the easterly 30 feet of said section.
To be known as Avenue A.
Accepted by County of Los Angeles, May 27, 1955
Copied by Joyce,Sep.20,1955;Cross Referenced by H.Blonstein 9/22/55
Delineated on No Map in Area.

Recorded in Book 47927 Page 320, O.R., May 31, 1955; #4325
Grantor: Lee F. Lawson, a married man and Ruth I.Lawson,his wife
Grantee: County of Los Angeles
Nature of Conveyance: May 2, 1955
Granted for: Avenue A.
Search No. : 6 - 3
Description: The northerly 40 feet of the east half of Lot 2 in the northeast quarter of Section 3, Township 8 North, Range 14 West, S.B.B.& M.
To be known as Avenue A.
Accepted by County of Los Angeles, May 27, 1955
Copied by Joyce, Sep.20,1955;Cross Referenced by H.Blonstein 9/22/55
Delineated on No Map in Area.

S&E 707

Recorded in Book 48400 Page 110, O.R., July 20, 1955;#96
Grantor: Golda M. Welty, who acquired title as Golda M.Sutcliffe, a widow
Grantee: County of Los Angeles
Nature of Conveyance: Grant Deed
Date of Conveyance: June 3, 1955
Granted for: Long Beach Civic Center(Accptd.Courthouse Site)
Search NO.:
Description: Lots 21 and 23, Block 108, Townsite of Long Beach, in the City of Long Beach, as shown on map recorded in Book 19, pages 91 to 96 inclusive, of Miscellaneous Records, in the office of the Recorder of said County.

SUBJECT TO:

Taxes for the fiscal year 1955-56, a lien not yet payable.
Covenants, conditions, restrictions, reservations, rights, rights of way, and easements of record, if any.
An exemption of a community oil and gas lease recorded May 28, 1946 in Official Records Book 23292, Page 58, executed by Robert R. Davis, Don P. Davis, Edgar F. Davis, Sevilla D.Disney, Anne Vere Davis, as Lessors, and Continental Southern Corporation as Lessee, in which the County of Los Angeles claims no rights.
Accepted by County of Los Angeles, July 12, 1955
Copied by Joyce, Sep.20, 1955;Cross Referenced by H.Blonstein 9/22/55
Delineated on M.R. 19-94

Recorded in Book 48497 Page 76, O.R., July 29, 1955;#649
Grantor: Burton Benwell, an unmarried man
Grantee: County of Los Angeles
Nature of Conveyance: Grant Deed
Date of Conveyance: June 9, 1955
Granted for: Long Beach Civic Center(Accpte.Courthouse Site)
Search No. :
Description: Lots 22 and 24, Block 108, Townsite of Long Beach, in the City of Long Beach, as shown on map recorded in Book 19 Pages 91 to 96, inclusive, of Miscellaneous Records, in the office of the Recorder of said County.

SUBJECT TO:

Taxes for the fiscal year 1955-56, a lien not yet payable.
Covenants, conditions, restrictions, reservations, rights, rights of way, and easements of record.
An exception of a community oil and gas lease recorded January 29, 1946 in Official Records Book No. 22629, page 18 and filed February 18, 1949 as Document No. 3298-R and entered as a memorial on said certificate of Title YK-96718 executed by Burton Benwell and Maude F. Benwell and Continental Southern Corporation in which the county of Los Angeles claims no rights.
Accepted by County of Los Angeles, July 27, 1955
Copied by Joyce, Sep.20,1955;Cross Referenced by H.Blonstein 9/22/55
Delineated on M.R. 19-94

Recorded in Book 48503 Page 267, O.R., July 29, 1955;#3453
Grantor: Little Lake City School District of Los Angeles County
Grantee: County of Los Angeles I.M.33-C-3
Nature of Conveyance: Perpetual Easement
Date of Conveyance: May 24, 1955
Granted for: Public Road and Highway Purposes Dune St. and Jersey Ave
Search No. : 1-1,2 4-1,3
Description: An easement to be perpetual during its continued use and right to use the hereinafter described property for the construction, reconstruction, inspection, maintenance and repair of the real property for public road and highway purposes, described as follows:

That portion of the northeast quarter of the southeast quarter of Section 12, Township 3 South, Range 12 West, Rancho Santa Gertrude Subdivided for the Santa Gertrudes Land Association as shown on map recorded in Book 1, page 502, of Miscellaneous Records, in the office of the Recorder of the County of Los Angeles, within the following described boundaries:

Beginning at the southwesterly corner of the northeast quarter of the southeast quarter of said section; thence northerly along the westerly line of the northeast quarter of the southeast quarter of said section a distance of 338.10 feet to the southwesterly corner of Tract No. 18621, as shown on map recorded in Book 477, pages 19 and 20, of Maps, in the office of said recorder; thence North 89°58'45" East, along the southerly line of said tract a distance of 313.79 feet; thence South 0°01'15" East 18.00 feet, to a line parallel with and 18 feet southerly, measured at right angles, from said southerly line; thence westerly along said parallel line 268.73 feet to the beginning of a curve concave to the southeast, having a radius of 15 feet, tangent to said parallel line, and tangent to a line parallel with and 30 feet easterly, measured at right angles, from said westerly line; thence southwesterly along said curve 23.59 feet to said last mentioned parallel line: thence southerly along said last mentioned parallel line 305.07 feet to the southerly line of the northeast quarter of the southeast quarter of said section; thence westerly along said southerly line 30.00 feet to the point of beginning.

That portion of the above described parcel of land which lies easterly of a line parallel with and 30 feet easterly, measured at right angles, from the westerly line of the northeast quarterof the southeast quarter of said section To be known as Dune Street.

That portion of the above described parcel of land which lies westerly of a line parallel with and 30 feet easterly, measured at right angles, from the westerly line of the northeast quarter of the southeast quarter of said section to be known as Jersey Avenue

SUBJECT TO CONDITIONS: (Not Copied)
Accepted by County of Los Angeles, July 28, 1955
Copied by Joyce, Sep.20,1955; Cross Referenced by H. Blonstein 9/26/55
Delineated on ~~M.B. 387-10~~ Sec. Prop.

SAVE 1017

Recorded in Book 48584 Page 78, O.R., August 8, 1955;#370
Grantor: Elizabeth K. Jenkins as Administratrix of theEstate of Gustaaf Van De Velde, Deceased
Grantee: County of Los Angeles
Nature of Conveyance: Administratrix Deed
Date of Conveyance: June 30, 1955
Granted for: Road Department Administrative Site
Search No.
Description: All the right, title and interest of decedent at the time of his death,and all right, title and interest that the Estate may have subsequently secured by operation of law or otherwise in and to the real property in the City of Los Angeles, County of Los Angeles, State of California, described as follows:

An undivided one-half interest in and to Lot 19 in Block "H" of the Flanagan Subdivision of Orange Slope Tract, as per map recorded in Book 13, Page 82, of Miscellaneous Records of said County, subject to all matters of record.

This Deed is made pursuant to the order confirming sale of said property made in thematter of the Estate of said descedent in Los Angeles County, Probate Case No.362201, entered on June 21, 1955,a certified copy of which order is recorded contemporaneously here-with in the office of the recorder of said county to which reference is hereby made.
Accepted by County of Los Angeles,July 27, 1955
Copied by Joyce,Sep.20,1955;Cross Referenced by H. Blonstein 9/27/55
Delineated on M.R. 13-82

Recorded in Book 48590 Page 445, O.R., August 8, 1955;#3879
Grantor: Jaysims, Inc.
Grantee: County of Los Angeles
Nature of Conveyance: Easement
Date of Conveyance: June 16, 1955
Granted for: Mission Drive
Search No. : 6 - 1 44-C-5
Description: PARCEL A:
That portion of the northeasterly 10 feet of Lot 1, Block 4, Rosemead, as shown on map recorded in Book 12, pages 194 and 195, of Maps, in the office of the Recorder of the County of Los Angeles, which lies within that certain parcel of land described as Parcel 1 in deed to Jaysims, Inc.,recorded as Document No. 535, on March 5, 1954, in Book 43999, page 169, of Official Records, in the office of said recorder. EXCEPTING therefrom the easterly 25 feet thereof.
Parcel B.

That portion of above mentioned Lot 1 within the following described boundaries:

Beginning at the intersection of the westerly line of the easterly 25 feet of said lot with the southwesterly line of the northeasterly 10 feet of said lot; thence northwesterly along said southwesterly line 30.00 feet; thence southeasterly in a direct line to a point in said westerly line, distant southerly thereon 30.00 feet from the point of beginning; thence northerly along said westerly line 30.00 feet to said point of beginning.

ABOVE described Parcels "A" and "B" are to be known as Mission Drive.
Accepted by County of Los Angeles August 2, 1955
Copied byJoyce,Sep.20,1955;Cross Referenced by H.Blonstein 9/27/55
Delineated on C.S. 8820

Recorded in Book 48591 Page 376, O.R., August 8, 1955;#4148
Grantor: Ernest H. Schmidt and Emma C. Schmidt, h/w
Grantee: County of Los Angeles
Nature of Conveyance: Easement
Date of Conveyance: May 2, 1955
Granted for: Merced Avenue
Search No. : 5 - 3
Description: The easterly 20 feet of Lot 76, Tract No. 621, as shown on map recorded in Book 15, pages 182 and 183, of Maps, in the office of the Recorder of the County of Los Angeles. EXCEPTING THEREFROM the northerly 132 feet thereof.
To be known as Merced Avenue
Accepted by County of Los Angeles,May 27, 1955
Copied by Joyce Sep.20,1955;Cross Referenced by H.Blonstein 9/26/55
Delineated on c.s. B-1650-1

Recorded in Book 48591 Page 378, O.R., August 8, 1955;#4149
Grantor: George W. Lane and Olga J. Lane, h/w
Grantee: County of Los Angeles
Nature of Conveyance: Easement
Date of Conveyance: June 22, 1955
Granted for: Lancaster Boulevard
Search No. : 5 - 1
Description: The northerly 10 feet of the southerly 40 feet of the westerly 300 feet of the southeast quarter of the northwest quarter of Section 16, Township 7 North, Range 12 West, S.B.B.& M.
To be known as Lancaster Boulevard
Accepted by County of Los Angeles,August 2, 1955
Copied by Joyce,Sep.20, 1955;Cross Referenced by H.Blonstein 9/27/55
Delineated on c.s. B-831-4

Recorded in Book 48591 Page 380, O.R.,August 8, 1955;#4150
Grantor: California Yearly Meeting of Friends Church, a corporation
Grantee: County of Los Angeles
Nature of Conveyance: Easement
Date of Conveyance: June 27, 1955
Granted for: Luitweiler Avenue & Granada Avenue
Search No. : 3 - 1 1 - 1
Description: PARCEL A:
That portion of the westerly 20 feet of Lot 8, Tract No. 2774, as shown on map recorded in Book 28,page 59, of Maps, in the office of the Recorder of the County of Los Angeles, which lies within that certain parcel of land described in deed to California Yearly Meeting of Friends Church, a religious corporation, recorded as Document No. 1617, on February 17, 1955, in Book 46939, page 326, of Official Records, in the office of the Recorder of the County of Los Angeles.
PARCEL B.:
That portion of the southerly 10 feet of above mentioned lot which lies within above mentioned certain parcel of land.
EXCEPTING from above described southerly 10 feet the westerly 20 feet thereof.
PARCEL C.:
That portion of above mentioned lot, within the following described boundaries:
Beginning at the intersection of the easterly line of the westerly 20 feet of said lot, with the northerly line of the

S&E 707

southerly 10 feet of said lot; thence northerly along said easterly line 35.27 feet to the beginning of a curve, concave to the northeast, having a radius of 25,feet, tangent to said easterly line and tangent to said northerly line; thence southeasterly along said curve 47.71 feet to said northerly line; thence westerly along said northerly line 35.27 feet to the point of beginning.

ABOVE described Parcel "A" is to be known as Luitweiler Avenue and above described Parcels"B" &"C" are to be known as Granada Ave.
Accepted by county of Los Angeles,August 2, 1955
Copied by Joyce,Sep.20,1955;Cross Referenced by H.Bloostein 9/26/55
Delineated on M.B. 28-59

Recorded in Book 48590 Page 190, OR.August 8, 1955;#4151
Grantor: Menlo Realty Co., a co-partnership
Grantee: County of Los Angeles
Nature of Conveyance: Easement
Date of Conveyance: June 23, 1955
Granted for: Leffingwell Road and Telegraph Road
Search No.: 16 - 1 & 2 36 - 2 30-B2
Description: PARCEL A :

That portion of Section 10, Township 3 South, Range 11 West Rancho Los Coyotes, as shown on a copy of a Map made by Charles T. Healey, recorded in Book 41819, page 141, of Official Records, in the Office of the Recorder of the County of Los Angeles, within a strip of land 20 feet wide, the northerly line of which is described as follows:

Beginning at the intersection of a line parallel with and 30 feet southerly, measured at right angles, from the southerly line of Lot"A" Tract No. 2281,as shown on map recorded in Book 24, page 2, of Maps, in the office of said recorder, with the northeasterly line of that certain 60 foot strip of land described in Parcel 2-4 of Final Order of Condemnation, a certified copy of which was recorded as Document No.2346, on May 13, 1948, in Book 27175, page 384, of said Official Records; thence Easterly along said parallel line to the north south quarter section line in said section.

EXCEPTING from above described 20 foot strip of land those portions thereof within public roads of record as same existed on May 9, 1955.

PARCEL B:

That portion of above mentioned Section 10, within a strip of land 20 feet wide, the southwesterly line of which is described as follows:

Beginning at the intersection of above described parallel line with above mentioned northeasterly line; thence southeasterly along said northeasterly line to the north south quarter section line of said section.

EXCEPTING from last above described 20 foot strip of land those portions thereof within public roads of record, as same existed on May 9, 1955.

ALSO EXCEPTING from last above described 20 foot strip of land that portion thereof within above described Parcel "A".

PARCEL C:

That portion of above mentioned Section 10, within the following described boundaries:Beginning at the intersection of the S'ly line of above described Parcel"A",with the NE'ly line of above described Parcel B; thence easterly along said southerly line 40 feet; thence southerly in a direct line to a point in said northeasterly line distant southeasterly thereon 40 feet from the point of beginning; thence northwesterly along said northeasterly line 40 feet to said point of beginning.

PARCEL A is to be known as Leffingwell Road
PARCELS B and C are to be known as Telegraph Road
Together with and easement for and the right to construct, maintain, operate and use a storm drain and appurtenent structures in and across the the following described pardel of land.
PARCEL D: (Storm Drain and Conditions not copied)
Accepted by County of Los Angeles August 2nd, 1955
Copied by Joyce Sep.20,1955;Cross Referenced by H.Bloństein 9/27/55
Delineated on c.s. B-1827-1

Recorded in Book 48590 Page 196, O.R., august 8, 1955; #4154
Grantor: The American Brass Company, a corporation, State Connecticut
Grantee: County of Los Angeles
Nature of Conveyance: Easement
Date of Conveyance: June 20, 1955
Granted for: Garfield Avenue
Search No. 22 - 1 and 2 32-C-4
Description: The westerly 20 feet of Lots 3 to 7 inclusive, Block 8, California Cooperative Colony Tract, as shown on map recorded in Book 21, pages 15 and 16, of Miscellaneous Records, in the office of the Recorder of the County of Los Angeles.
excepting therefrom that portion thereof which lies between the southerly line of said Lot 3 and the southerly line of the northerly 180 feet of said Lot 3.
To be known as Garfield Avenue
Accepted by County of Los Angeles, August 2, 1955
Copied by Joyce, Sep.20,1955;Cross Referenced by H.Bloństein 9/27/55
Delineated on c.s. B-485-3

Recorded in Book 48590 Page 198, O.R., August 8, 1955; #4155
Grantor: Michael Walter Mantsch and Ida Mantsch, h/w
Grantee: County of Los Angeles
Nature of Conveyance: Easement
Date of Conveyance: June 13, 1955
Granted for: Garfield Avenue
Search No. 22 - 1 por.
Description: The westerly 20 feet of the southerly 70 feet of Lot 7, Block 8, California Cooperative Colony Tract, as shown on map recorded in Book 21, pages 15 and 16 of Miscellaneous Records, in the office of the Recorder of the County of Los Angeles.
To be known as Garfield Avenue
Accepted by Coount of Los Angeles July 6, 1955;
Copied by Joyce, Sep.20,1955;Cross Referenced by H.Bloństein 9/27/55
Delineated on c.s. B-485-3

S&B 707

Recorded in Book 48599 Page 245, O.R., August 9, 1955; #3116

COUNTY OF LOS ANGELES,
Plaintiff,
vs.
GLENDALE AERIE NO. 2188, F.O.E., a corporation, et al.,
Defendants

No. 629, 780

FINAL ORDER OF CONDEMNATION

NOW, THEREFORE, IT IS ORDERED, ADJUDGED AND DECREED THAT the real property described in said Complaint as Parcel 3, together with any and all improvements thereon, be and the same is hereby condemned as prayed for, and that the plaintiff, COUNTY OF LOS ANGELES, does hereby take and acquire the fee simple title in and to said property for a public use, namely, for the construction and maintenance thereon of public buildings and all uses incidental thereto, and for any public use authorized by law, said property being located in the County of Los Angeles, State of California, and being more particularly described as follows:

Lots 1, 2, 3 and 4 of Watson's Re-Plat, Block 21, The Town of Glendale, in the City of Glendale, County of Los Angeles, State of California, as shown on map recorded in Book 9, page 69, of Maps, in the office of the Recorder of said County.

Lot 5, Block 21, The Town of Glendale, in the City of Glendale County of Los Angeles, State of California, as shown on map recorded in Book 21, page 96, of Miscellaneous Records, in the office of the Recorder of said County, Except therefrom the southeasterly 2 feet, measured at right angles to the southeasterly line thereof, as deeded to The City of Glendale, by deed recorded March 8, 1924, in Book 3067, page 37, of Official Records, in the office of the Recorder of said County.

IT IS FURTHER ORDERED that all taxes, current and delinquent, and all penalties and costs, on said parcel of real property shall be canceled as of the date of the interlocutory judgment heretofore made and entered herein, being July 21, 1955.

Dated: July 28, 1955.

Richards
Judge of the Superior Court

Copied by Fumi, Sep. 21, 1955; Cross Referenced by H.Blonstein 9/27/55
Delineated on M.B. 9-69
M.R. 21-96

Recorded in Book 48590 Page 193, O.R., August 8, 1955; #4153
Grantor: Fairbanks Ready Mix-Concrete Company, Inc., a corp.
Grantee: County of Los Angeles
Nature of Conveyance: Easement
Date of Conveyance: June 15, 1955
Granted for: Artesia Boulevard
Search No. 1-1
Description: That portion of the northerly 20 feet of the southerly 50 feet of the southeast quarter of the southeast quarter of the southeast quarter of Section 25, Township 3 South, Range 12 West, in the RAncho Los Coyotes, as shown on a copy of a map made by Charles T. Healey, recorded in Book 41819, page 141, of Official Records, in the office of the Recorder of the County of Los Angeles, which lies within that certain parcel of land described as Parcel 2 in deed to Fairbanks Ready Mix-Concrete Company, Inc., recorded as Document No. 1569, on September 17, 1954, in Book 45605, page 154, of said Official Records.

To be known as Artesia Boulevard.

Accepted by County of Los Angeles, July 6, 1955
Copied by Fumi, Sep. 22, 1955; Cross Referenced by H.Blonstein 9/27/55
Delineated on C.S. B-724-4

Recorded in Book 47605 Page 380, O.R., April 27, 1955; #2850
Grantor: Frank Biastre also known as Frank A. Biastre and Claudine Biastre, h/w
Grantee: County of Los Angeles
Nature of Conveyance: Easement
Date of Conveyance: April 9, 1955
Granted for: Encinal Canyon Road
Search No. 4-7, 7S.1 and 7S.2 19-B-12
Description: PARCEL A:
That portion of that certain parcel of land in the northeast quarter of the northeast quarter of Section 15, Township 1 South, Range 19 West, S.B.B.&M., described in deed to Frank Biastre recorded as Document No. 1506 on June 18, 1947 in Book 24660, Page 390 of Official Records, in the office of the Recorder of the County of Los Angeles, within a strip of land 60 feet wide lying 30 feet on each side of the following described center line:

Beginning at a point in the westerly line of said section that is South 0°15'50" West thereon 2270.76 feet from the northwesterly corner of said section, said point being in a curve concave to the northwest and having a radius of 800 feet, a radial of said curve to said point bears South 40°43'37" East; thence northeasterly along said curve 223.26 feet; thence North 33°17'00" East 175.52 feet to the beginning of a curve concave to the southeast, tangent to said last mentioned course and having a radius of 1000 feet; thence northeasterly along said last mentioned curve 981.75 feet; thence North 89°32'00" East 772.06 feet to the beginning of a curve concave to the northwest, tangent to said last mentioned course and having a radius of 600 feet; thence northeasterly along said last mentioned curve 625.53 feet; thence North 29°48'00" East 381.01 feet to the beginning of a curve concave to the southeast, tangent to said last mentioned course and having a radius of 500 feet; thence northeasterly along said last mentioned curve 524.76 feet; thence North 89°56'00" East 38.18 feet to a point hereby designated "Point A"; thence continuing North 89°56'00" East 740.00 feet to a point hereby designated "Point B"; thence continuing North 89°56'00" East 778.03 feet.

Above described Parcel A is to be known as ENCINAL CANYON ROAD.

Together with slope easements for and the right to construct maintain, operate and use cuts and/or fills andappurtenant structures, (not copied). (Parcel B and C)

Accepted by County of Los Angeles, April 25, 1955
Copied By Fumi, Sep. 22, 1955; Cross Referenced by H Blonstein 9/28/55
Delineated on M.M. 238

Recorded in Book 47980 Page 152, O.R., June 6, 1955; #3763
Grantor: Andrew J. Ballash, Sr. and Fernetta Ballash, h/w and Andrew J. Ballash, Jr.
Grantee: County of Los Angeles
Nature of Conveyance: Easement
Date of Conveyance: April 28, 1955
Granted for: Encinal Canyon Road
Search No. 4-8 and 8S.1 to 8S.7 incl. 19-B-1, 2
Description: PARCEL A:
That portion of that certain parcel of land in the northeast quarter of the northeast quarter of Section 15, Township 1 South, Range 19 West, S.B.B.&M. described in deed to Andrew J. Ballash, Sr. et al., recorded as Document No. 31 on October 18, 1944 in Book 21386, page 91, of Official Records in the office of the Recorder of the County of Los Angeles, within a strip of land 60 feet wide, lying 30 feet on each side of the following described center line:

Beginning at a point in the westerly line of said section that is South 0°15'50" West thereon 2270.76 feet from the northwesterly corner of said section, said point being in a curve concave to the northwest and having a radius of 800 feet, a radial of said curve

S&E 707

to said point bearw South 40°43'37" East; thence northeasterly along said curve 223.26 feet; thence North 33°17'00" East 175.52 feet to the beginning of a curve concave to the southeast, tangent to said last mentioned course and having a radius of 1000 feet; thence northeasterly along said last mentioned curve 981.75 feet; thence North 89°32'00" East 772.06 feet to the beginning of a curve concave to the northwest, tangent to said last mentioned course and having a radius of 600 feet; thence northeasterly along said last mentioned curve 625.53 feet; thence North 29°48'00" East 381.01 feet to the beginning of a curve concave to the southeast, tangent to said last mentioned course and having a radius of 500 feet; thence northeasterly along said last mentioned curve 524.76 feet; thence North 89°56'00" East 38.18 feet to a point hereby designated "Point A"; thence continuing North 89°56'00" East 740.00 feet to a point hereby designated "Point B"; thence continuing North 89°56'00" East 555.00 feet to a point hereby designated "Point C"; thence continuing North 89°56'00" East 25.00 feet to a point hereby designated "Point D"; thence continuing North 89°56'00" East 198.03 feet to the beginning of a curve concave to the southwest, tangent to said last mentioned course and having a radius of 1000 feet; thence easterly along said last mentioned curve 21.97 feet to a point hereby designated "Point E", a radial of said last mentioned curve to said last mentioned point bears North 1°11'32" East; thence continuing easterly along said last mentioned curve 130.00 feet to a point hereby designated "Point F"; a radial of said last mentioned curve to said last mentioned point bears North 8°38'26" East; thence southeasterly along said last mentioned curve 350.00 feet to a point hereby designated "Point G", a radial of said last mentioned curve to said last mentioned point bears North 28°41'40" East; thence continuing southeasterly along said last mentioned curve 223.21 feet; thence South 48°31'00" East 160.20 feet to a point in the easterly line of said Section 15 that is South 0° 19'53" West thereon 961.68 feet from the northeasterly corner of said section; thence continuing South 48°31'00" East 204.41 feet.

Above described Parcel A is to be known as Encinal Canyon Road.

PARCELS B,C,D,E,F,G & H (Slope Easements) not copied.

Accepted by County of Los Angeles, May 27, 1955

Copied by Fumi, Sep. 23, 1955; Cross Referenced by H. Blonstein 9/28/55

Delineated on M. M. 238

Recorded in Book 48078 Page 166, O.R., June 15, 1955; #3724

Grantor: Spencer O. Moore and Emelyn W. Moore

Grantee: County of Los Angeles

Nature of Conveyance: Easement

Date of Conveyance: June 13, 1955

Granted for: 15th Street West

Search No. 1-31

Description: Those portions of the westerly 40 feet of the southwest quarter of the southeast quarter of Section 21, Township 7 North, Range 12 West, S.B.B.&M., which lie within those certain parcels of land described in deeds to Spencer O. Moore, et ux., recorded as Document No. 577, on June 25, 1952, in Book 39239, page 1, of Official Records, in the office of the Recorder of the County of Los Angeles and recorded as Document No. 2767, on August 11, 1953 in Book 42429, page 417, of said Official Records.

Excepting therefrom that portion thereof within the southerly 40 feet of said section.

To be known as 15th Street West.

Accepted by County of Los Angeles, June 15, 1955

Copied by Fumi, Sep. 23, 1955; Cross Referenced by Ehnes 10-20-55

Delineated on C.S. B-831-3

Recorded in Book 48116 Page 212, O.R., June 20, 1955; #3632
Grantor: Minerva Semco, a married woman and Raoul Marquis, a single man
Grantee: County of Los Angeles
Nature of Conveyance: Easement
Date of Conveyance: December 28, 1954
Granted for: 15th Street West
Search No. 1-17 & 30 71-D-45
Description: That portion of the easterly 40 feet of the southwest quarter of Section 21, Township 7 North, Range 12 West, S.B.B.&M., which lies within that certain parcel of land described in deed to Minerva Semco, recorded as document No. 3475, on August 13, 1953, in Book 42457, page 348, of Official Records, in the office of the Recorder of the County of Los Angeles, and that portion of the westerly 40 feet of the southeast quarter of said section, which lies within above mentioned certain parcel of land.

To be known as 15th Street West.
Accepted by County of Los Angeles, January 27, 1955
Copied by Fumi, Sep. 23, 1955; Cross Referenced by Ehnes 10-20-55
Delineated on C.S. B-831-3

Recorded in Book 47748 Page 345, O.R., May 11, 1955; #3515
Grantor: Carlos B. Cutting and Virginia L. Cutting, h/w
Grantee: County of Los Angeles
Nature of Conveyance: Easement
Date of Conveyance: January 10, 1955
Granted for: Encinal Canyon Road
Search No. 4-4 and 4S.1 to 4S.3 incl. 19-13-1,2
Description: PARCEL A:
That portion of the northeast quarter of the southeast quarter of Section 16, Township 1 South, Range 19 West, S.B.B.&M., within a strip of land 60 feet wide lying 30 feet on each side of the following described center line:

Beginning at a point in that certain course having a bearing and length of South 23°33'45" East 298.76 feet in the center line of that certain 60 foot strip of land described in Parcel A of deed to County of Los Angeles for Encinal Canyon Road, recorded as Document No. 3481 on February 25, 1952 in Book 38324, page 309 of Official Records, in the office of the Recorder of the County of Los Angeles, said point being North 23°33'45" West along said certain course 69.34 feet from the southeasterly terminus thereof; thence North 66°26'15" East 472.82 feet to the beginning of a curve concave to the northwest, tangent to said last mentioned course and having a radius of 700 feet; thence northeasterly along said curve 530.15 feet; thence North 23°02'40" East 237.55 feet to the beginning of a curve concave to the southeast, tangent to said last mentioned course and having a radius of 600 feet; thence northeasterly along said last mentioned curve 337.78 feet; thence North 55° 18'00" East 595.85 feet to a point hereby designated "Point A"; thence continuing North 55°18'00" East 260.00 feet to a point hereby designated "Point B"; thence continuing North 55°18'00" East 151.99 feet to a point hereby designated "Point C", said last mentioned point being the beginning of a curve concave to the south, tangent to said last mentioned course and having a radius of 700 feet; thence easterly along said last mentioned curve 322.13 feet.

Above described Parcel A is to be known as Encinal Canyon Road.
PARCELS B,C, and D Slope Easements, (not copied).
Accepted by County of Los Angeles, May 4, 1955
Copied by Fumi, Sep. 23, 1955; Cross Referenced by H. Blonstein 9/28/55
Delineated on M.M. 238

S&E 707

Recorded in Book 47927 Page 298, O.R., May 31, 1955; #4314
Grantor: Harry Boone and Helen L. Boone, h/w
Grantee: County of Los Angeles
Nature of Conveyance: Easement
Date of Conveyance: June 22, 1954
Granted for: 15th Street West
Search No. 1-7 71-D-45
Description: The easterly 40 feet of the southerly 210 feet of Lot 5, Tract No. 6191, as shown on map recorded in Book 70, page 75 of Maps, in the office of the Recorder of the County of Los Angeles.

To be known as 15th Street West.

Accepted by County of Los Angeles, October 21, 1954
Copied by Fumi, Sep. 23, 1955; Cross Referenced by Ehnes
Delineated on C.S. B-831-4 10-20-55

Recorded in Book 48296 Page 306, O.R., July 8, 1955; #3820
Grantor: Cedric P. Horn and Betty R. Horn, h/w
Grantee: County of Los Angeles,
Nature of Conveyance: Easement
Date of Conveyance: June 10, 1955
Granted for: Avenue J-Del Sur Road - 15th Street West
Search No. 18-36 1-36 71-D-45
Description: PARCEL A:
The southerly 40 feet of the east 10 acres of the southeast quarter of the southwest quarter of Section 16, Township 7 North, Range 12 West, S.B.B.&M.

Excepting therefrom the easterly 40 feet thereof.

PARCEL B:

The easterly 40 feet of the southerly 292 feet of the southwest quarter of above mentioned section.

PARCEL C:

That portion of the southwest quarter of above mentioned section within the following described boundaries:

Beginning at the intersection of the westerly line of the easterly 40 feet of the southwest quarter of said section with the northerly line of the southerly 40 feet of said section; thence westerly along said northerly line 17.00 feet; thence northeasterly in a direct line to a point in said westerly line, distant northerly thereon 17.00 feet from the point of beginning; thence southerly along said westerly line 17.00 feet to said point of beginning.

Above described Parcels A and C are to be known as Avenue J-Del Sur Road and above described Parcel B is to be known as 15th Street West.

Accepted by County of Los Angeles, July 5, 1955
Copied by Fumi, Sep. 23, 1955; Cross Referenced by Ehnes
Delineated on C.S. B-831-4 10.20.55

Recorded in Book 48296 Page 308, O.R., July 8, 1955; #3821
Grantor: Edna S. Logue, a married woman
Grantee: County of Los Angeles
Nature of Conveyance: Easement
Date of Conveyance: June 6, 1955
Granted for: Avenue J-Del Sur Road -
Search No. 18-35 71-D-45
Description: The southerly 40 feet of the west half of the east half of the southeast quarter of the southwest quarter of Section 16, Township 7 North, Range 12 West, S.B.B.&M.

Excepting therefrom the westerly 135 feet thereof.
To be known as Avenue J-Del Sur Road
Accepted by County of Los Angeles, July 5, 1955
Copied by Fumi, Sep. 23, 1955; Cross Referenced by Ehnes 10-20-55
Delineated on C.S. B-831-4

Recorded in Book 48296 Page 310, O.R., July 8, 1955; #3822
Grantor: Howard H. Drake and E. D. Drake, h/w
Grantee: County of Los Angeles
Nature of Conveyance: Easement
Date of Conveyance: June 7, 1955
Granted for: Avenue J-Del Sur Road
Search No. 18-34
Description: The southerly 40 feet of the westerly 135 feet of the west half of the east half of the southeast quarter of the southwest quarter of Section 16, Township 7 North, Range 12 West, S.B.B.&M.
To be known as Avenue J-Del Sur Road.
Accepted by County of Los Angeles, July 5, 1955
Copied by Fumi, Sep. 23, 1955; Cross Referenced by Ehnes 10-20-55
Delineated on C.S. B-831-4

Recorded in Book 47324 Page 226, O.R., March 29, 1955; #3411
Grantor: Harry J. Reynolds and Betty Jane Reynolds, h/w, Robert R. Reynolds and M. Darlene Reynolds, h/w, Mildred M. Reynolds
Grantee: County of Los Angeles
Nature of Conveyance: Easement
Date of Conveyance: February 5, 1955
Granted for: Encinal Canyon Road
Search No. 4-6 and 6S.1 to 6S.12 incl
Description: PARCEL A:
That portion of the east half of the northwest quarter of Section 15, Township 1 South, Range 19 West, S.B.B. &M., and that portion of the northwest quarter of the northeast quarter of said section, within a strip of land 60 feet wide lying 30 feet on each side of the following described center line:

Beginning at a point in the westerly line of said section that is South 0°15'50" West thereon 2270.76 feet from the northwesterly corner of said section, said point being in a curve concave to the northwest and having a radius of 800 feet, a radial of said curve to said point bears South 40°43'37" East; thence northeasterly along said curve 223.26 feet; thence North 33°17'00" East 175.52 feet to the beginning of a curve concave to the southeast, tangent to said last mentioned course and having a radius of 1000 feet; thence northeasterly along said last mentioned curve 981.75 feet; thence North 89°32'00" East 311. 54 feet to a point hereby designated "Point A"; thence continuing North 89°32'00" East 460.52 feet to the beginning of a curve concave to the northwest, tangent to said last mentioned course and having a radius of 600 feet; thence easterly along said last mentioned curve 74.48 feet to a point hereby designated "PointB", a radial of said last mentioned curve to said last mentioned point bears South 7°34'45" East; thence continuing easterly along said last mentioned curve 40.00 feet to a point hereby designated "Point C", a radial of said last mentioned curve to said last mentioned point bears South 11°23'55" East; thence northeasterly along said last mentioned curve 370.00 feet to a point hereby designated "Point D", a radial of said last mentioned curve to said last mentioned

S&E 707

point bears South 46°43'52" East; thence continuing northeasterly along said last mentioned curve 25.00 feet to a point hereby designated "Point E", a radial of said last mentioned curve to said last mentioned point bears South 49°07'05" East; thence continuing northeasterly along said last mentioned curve 116.05 feet; thence North 29°48'00" East 203.95 feet to a point hereby designated "Point F"; thence continuing North 29°48'00" East 177.06 feet to the beginning of a curve concave to the southeast, tangent to said last mentioned course and having a radius of 500 feet; thence northeasterly along said last mentioned curve 42.94 feet to a point hereby designated "Point G", a radial of said last mentioned curve to said last mentioned point bears North 55°16'46" West; thence continuing northeasterly along said last mentioned curve 481.82 feet; thence North 89°56'00" East 38.18 feet to a point hereby designated "Point H"; thence continuing North 89°56'00" East 150.00 feet to a point hereby designated "Point I"; thence continuing North 89° 56'00" East 590.00 feet to a point hereby designated "Point J"; thence continuing North 89°56'00" East 778.03 feet.

Above described Parcel A is to be known as Encinal Canyon Road. Parcels B,C,D,E,F,G,H,I,J,K,L AND M -Slope Easements, (not copied).
Accepted by County of Los Angeles, March 23, 1955
Copied by Fumi, Sep. 24, 1955; Cross Referenced by H.Blonstein 9/28/55
Delineated on M.M. 238

Recorded in Book 48590 Page 200, O.R., August 8, 1955; #4156
Grantor: Colin D. Dick and Nellie M. Dick, h/w
Grantee: County of Los Angeles
Nature of Conveyance: Easement
Date of Conveyance: June 27, 1955
Granted for: 10th Street East
Search No. 16-26 70-a, 13-5,6
Description: The easterly 20 feet of that certain parcel of land in the northeast quarter of Section 35, Township 7 North, Range 12 West, S.B.B.&M., shown as Parcel 131, on map filed in Book 61, pages 28 and 29, of Records of Surveys, in the office of the Recorder of the County of Los Angeles.

To be known as 10th Street East.
Accepted by County of Los Angeles, August 2, 1955
Copied by Fumi, Sep. 27, 1955; Cross Referenced by H.Blonstein 9/28/55
Delineated on C.S. B-831-3

Recorded in Book 48590 Page 202, O.R., August 8, 1955; #4157
Grantor: George Yale and Ruth Yale, h/w
Grantee: County of Los Angeles
Nature of Conveyance: Easement
Date of Conveyance: June 27, 1955
Granted for: 10th Street East
Search No. 16-9 70-a, 13-5,6
Description: The easterly 20 feet of the westerly 50 feet of the northwest quarter of the northwest quarter of the southwest quarter of Section 36, Township 7 North, Range 12 West, S.B.B.&M.

To be known as 10th Street East.
Accepted by County of Los Angeles, August 2, 1955
Copied by Fumi, Sep. 27, 1955; Cross Referenced by H.Blonstein 9/28/55
Delineated on C.S. B-831-3

Recorded in Book 48576 Page 58, O.R., August 5, 1955; #3082
Grantor: Mark J. Uhlik and Louise Uhlik, h/w
Grantee: County of Los Angeles
Nature of Conveyance: Easement
Date of Conveyance: June 21, 1955
Granted for: 10th Street East
Search No. 16-12
Description: The westerly 20 feet of the easterly 50 feet of the northerly 240 feet of Section 26, Township 7 North, Range 12 West, S.B.B.&M.
EXCEPTING therefrom the northerly 30 feet thereof.
To be known as 10th Street East.
Accepted by County of Los Angeles, August 2, 1955
Copied by Fumi, Sep. 27, 1955; Cross Referenced by H. Blonstein 9/29/55
Delineated on C. S. B-831-3

Recorded in Book 48296 Page 270, O.R., July 8, 1955; #3807
Grantor: Ernest H. Johnson, a single man
Grantee: County of Los Angles
Nature of Conveyance: Easement
Date of Conveyance: June 16, 1955
Granted for: 10th Street East
Search No. 16-11
Description: The easterly 20 feet of the westerly 50 feet of the southwest quarter of the southwest quarter of Section 36, Township 7 North, Range 12 West, S.B.B.&M.
EXCEPTING therefrom the southerly 50 feet thereof.
To be known as 10th Street East.
Accepted by County of Los Angeles, July 6, 1955
Copied by Fumi, Sep. 27, 1955; Cross Referenced by H. Blonstein 9/29/55
Delineated on C. S. B-831-3

Recorded in Book 48296 Page 272, O.R., July 8, 1955; #3808
Grantor: Bernard W. Cullins and V. Edna Cullins, h/w
Grantee: County of Los Angeles
Nature of Conveyance: Easement
Date of Conveyance: June 16, 1955
Granted for: 10th Street East
Search No. 16-13
Description: That portion of the westerly 20 feet of the easterly 50 feet of the northeast quarter of the northeast quarter of Section 26, Township 7 North, Range 12 West, S.B.B.&M., which lies within that certain parcel of land described in deed to Bernard W. Cullins, et ux., recorded as Document No. 125, on April 21, 1953, in Book 41524, page 118, of Official Records, in the office of the Recorder of the County of Los Angeles.
To be known as 10th Street East.
Accepted by County of Los Angeles, July 6, 1955
Copied by Fumi, Sep. 27, 1955; Cross Referenced by Ehnes 10-19-55
Delineated on C.S. B-831-3

S&E 707

Recorded in Book 48296 Page 274, O.R., July 8, 1955; #3809
Grantor: Raymond L. Williams and Mary A. Williams, h/w
Grantee: County of Los Angeles
Nature of Conveyance: Easement
Date of Conveyance: June 16, 1955
Granted for: 10th Street East
Search No. 16-2
Description: The easterly 20 feet of the westerly 50 feet of the north half of the southwest quarter of the northwest quarter of Section 25, Township 7 North, Range 12 West, S.B.B.&M.

To be known as 10th Street East.

Accepted by County of Los Angeles, July 6, 1955
Copied by Fumi, Sep. 27, 1955; Cross Referenced by H.Blonstein 9/29/55
Delineated on C.S. B-831-3

Recorded in Book 48296 Page 276, O.R., July 8, 1955;#3810
Grantor: Julius Schneider and Catherine Schneider, h/w
Grantee: County of Los Angeles
Nature of Conveyance: Easement
Date of Conveyance: June 13, 1955
Granted for: 10th Street East
Search No. 16-3
Description: The easterly 20 feet of the westerly 50 feet of the north half of the south half of the southwest quarter of the northwest quarter of Section 25, Township 7 North, Range 12 West, S.B.B.&M.

To be known as 10th Street East.

Accepted by County of Los Angeles, July 6, 1955
Copied by Fumi, Sep. 27, 1955; Cross Referenced by H.Blonstein 9/29/55
Delineated on C.S. B-831-3

Recorded in Book 48296 Page 306, O.R., July 8, 1955; #3820
Grantor: Cedric P. Horn and Betty R. Horn, h/w
Grantee: County of Los Angeles
Nature of Conveyance: Easement VOID
Date of Conveyance: June 10, 1955
Granted for: Avenue J-Del Sur Road - 15th Street West
Search No. 18-36 V 1-36
Description: PARCEL A: O
The southerly 401 feet of the east 10 acres of the southeast quarter D of the southwest quarter of Section 16, Township 7 North, Range 12 West, S.B.B.&M.

EXCEPTING therefrom the easterly 40 feet thereof.

PARCEL B:

The easterly 40 feet of the southerly 292 feet of the southwest quarter of above mentioned section.

PARCEL C:

That portion of the southwest quarter of above mentioned section within the following described boundaries:

Beginning at the intersection of the westerly line of the easterly 40 feet of the southwest quarter of said section with the northerly line of the southerly 40 feet of said section; thence westerly along said northerly line 17.00 feet; thence northeasterly in a direct line to a point in said westerly line, distant northerly thereon 17.00 feet from the point of beginning; thence southerly along said westerly line 17.00 feet to said point of beginning.

Recorded in Book 48630 Page 296, O.R., August 11, 1955; #3643
Grantor: Carson Estate Company
Grantee: County of Los Angeles
Nature of Conveyance: Quitclaim Deed
Date of Conveyance: July 18, 1955
Granted for: Avalon Boulevard
Search No. 15-3
Description: An easement for public road and highway purposes within the following described real property in the state of California, county of Los Angeles:
The easterly 15 feet ofLot 34, Tract No. 2982, as shown on map recorded in Book 35, page 31 of Maps, in the office of the Recorder of the County ofLos Angeles.
Accepted by County of Los Angeles, August 9, 1955
Copied by Fumi, Sep. 27, 1955; Cross Referenced by H.Blonstein 10/3/55
Delineated on C.S. 8500

Recorded in Book 48641 Page 226, O.R., August 12, 1955; #3184
Grantor: Santo Giraci and Anna Giraci, h/w
Grantee: County of Los Angeles
Nature of Conveyance: Easement
Date of Conveyance: June 8, 1955
Granted for: Greenwood Avenue
Search No. 4-1
Description: That portion of the southerly 25 feet of Lot 17, Tract No. 10815, as shown on map recorded in Book 188, pages 7 and 8, of Maps, in the office of the Recorder of the County of Los Angeles which lies westerly of the westerly line of that certain parcel of land described in deed to Floyd E. Blau et ux., recorded as Document No. 2218, on May 20, 1953, in Book 41767, page 227, of Official Records, in the office of said recorder.
To be known as Greenwood Avenue.
Accepted by County of Los Angeles, August 9, 1955
Copied by Fumi, Sep. 27, 1955; Cross Referenced by H.Blonstein 10/3/55
Delineated on M.B. 188-7, C.S. B 2381

Recorded in Book 48641 Page 228, O.R., August 12, 1955; #3185
Grantor: Floyd E. Blau and Eulalia M. Blau, h/w
Grantee: County of Los Angeles
Nature of Conveyance: Easement
Date of Conveyance: June 8, 1955
Granted for: Greenwood Avenue
Search No. 4-2
Description: That portion of the southerly 25 feet of Lot 17, Tract No. 10815, as shown on map recorded in Book 188, pages 7 and 8, of Maps, in the office of the Recorder of the County of Los Angeles, which lies within that certain parcel of land described as Parcel 1 in deed to Floyd E. Blau et ux, recorded as Document No. 2218, on May 20, 1953, in Book 41767, page 227, of Official Records, in the office of said recorder.
To be known as Greenwood Avenue.
Accepted by County of Los Angeles, August 9, 1955
Copied by Fumi, Sep. 27, 1955; Cross Referenced by H.Blonstein 10/3/55
Delineated on M.B. 188-7, C.S. B 2381

S&E 707

Recorded in Book 48641 Page 230, O.R., August 12, 1955; #3186
Grantor: Vernon Clark Turner and Euginia Frances Turner, h/w
Grantee: County of Los Angeles
Nature of Conveyance : Easement
Date of Conveyance: June 8, 1955
Granted for: Greenwood Avenue
Search No. 4-3
Description: That portion of the southerly 25 feet of Lot 17, Tract No. 10815, as shown on map recorded in Book 188, pages 7 and 8, of Maps, in the office of the Recorder of the County of Los Angeles, which lies within that certain parcel of land described as Parcel 1 in deed to Vernon Clark Turner et ux, recorded as Document No. 2110, on March 5, 1953, in Book 41132, page 310, of Official Records, in the office of said recorder.
To be known as Greenwood Avenue.
Accepted by County of Los Angeles, August 9, 1955
Copied by Fumi, Sep. 27, 1955; Cross Referenced by H.Blonstein 10/3/55
Delineated on M.B. 188-7, C.S. B 2381

Recorded in Book 48641 Page 232, O.R., August 12, 1955; #3187
Grantor: Alfred Keast and Martha S. Keast, h/w
Grantee: County of Los Angeles
Nature of Conveyance: Easement
Date of Conveyance: June 8, 1955
Granted for: Greenwood Avenue
Search No. 4-4
Description: That portion of the southerly 25 feet of Lot 17, Tract No. 10815, as shown on map recorded in Book 188, pages 7 and 8, of Maps, in the office of the Recorder of the County of Los Angeles, which lies within that certain parcel of land described as Parcel 1 in deed to Alfred Keast et ux, recorded as Document No. 1011, on July 28, 1954, in Book 45174, page 221, of Official Records, in the office of said recorder.
To be known as Greenwood Avenue.
Accepted by County of Los Angeles, August 9, 1955
Copied by Fumi, Sep. 27, 1955; Cross Referenced by H.Blonstein 10/3/55
Delineated on M.B. 188-7, C.S. B 2381

Recorded in Book 48641 Page 234, O.R., August 12, 1955;#3188
Grantor: Chester T. Scott and Evelyn M. Scott, h/w, and John J. Scott and Virginia F. Scott, h/w
Grantee: County of Los Angeles
Nature of Conveyance: Easement
Date of Conveyance: June 8, 1955
Granted for : Greenwood Avenue
Search No. 4 - 5
Description: That portion of the southerly 25 feet of Lot 17, Tract No. 10815, as shown on map recorded in Book 188, pages 7 and 8 of Maps, in the office of the Recorder of the County of Los Angeles, which lies within that certain parcel of land described as Parcel 1 in deed to Chester T. Scott et al, recorded as Doc.No.1898, on Aug.20,1953, in Book 42508, page 237, of Official Records, in the office of said recorder.
To be known as Greenwood Avenue.
Accepted by County of Los Angeles, August 9, 1955
Copied by Joyce, Sept.28,1955; Cross Referenced by I.Blonstein 10/3/55
Delineated on M.B. 188-7, C.S. B 2381

Recorded in Book 48641 Page 236, O.R., August 12, 1955;#3189
Grantor: Vernon F. Leithouser and Evelyn M. Leithauser, h/w
Grantee: County of Los Angeles
Nature of Conveyance: Easement
Date of Conveyance: June 8, 1955
Granted for: Greenwood Avenue
Search No. 4 - 6
Description: That portion of the southerly 25 feet of Lot 17, Tract No. 10815, as shown on map recorded in Book 188, pages 7 and 8, of Maps, in the office of the Recorder of the County of Los Angeles, which lies within that certain parcel of land described as Parcel 1 in deed to Vernon F. Leithauser et ux, recorded as Document No.1147, on December 24, 1954, in Book 46466, page 383, of Official Records, in the office of said recorder.

To be known as Greenwood Avenue.
Accepted by County of Los Angeles August 9, 1955
Copied by Joyce, Sept.28,1955;Cross Referenced by H.Blonstein 10/3/55
Delineated on M.B. 188-7, C.S. B2381

Recorded in Book 48641 Page 238, O.R., August 12, 1955;#3190
Grantor: Samuel Kruse and Catherine Kruse, h/w
Grantee: County of Los Angeles
Nature of Conveyance: Easement
Date of Conveyance: June 13, 1955
Granted for: Greenwood Avenue
Search No. 4 - 7
Description: That portion of that certain parcel of land in Lot 12, Tract No. 10815, as shown on map recorded in Book 188, pages 7 and 8, of Maps, in the office of the Recorder of the County of Los Angeles, described as Parcel 1 in deed to Samuel Kruse et ux,recorded as Document No. 1811, on September 28, 1953, in Book 42796, page 208, of Official Records, in the office of said recorder, which lies within the following described boundaries:

Beginning at the interseetion of the westerly line of said lot with a line parallel with and 25 feet northerly, measured at right angles, from the southerly line of Lot 17, said tract; thence northeasterly in a direct line to the southwesterly corner of Lot 16, Tract No. 17758, as shown on map recorded in Book 434, pages 9 and 10, of said Maps; thence southerly along the most westerly line of said last mentioned tract, a distance of 50.13 feet to the northwesterly corner of Lot 15, said last mentioned tract; thence southwesterly, in a direct line to the intersection of the westerly line of said Lot 12 with a line parallel with and 25 feet southerly, measured at right angles, from the southerly line of said Lot 17; thence northerly along the westerly line of said Lot 12 to the point of beginning. To be known as Greenwood Avenue.
Accepted by County of Los Angeles,August 9, 1955
Copied by Joyce,Sept.28,1955;Cross Referenced by H.Blonstein 10/3/55
Delineated on M.B. 188-7, C.S. B2381

S&E 707

Recorded in Book 48641 Page 240, O.R., August 12, 1955;#3191
Grantor: Robert G. Wemple and Kathleen M. Wemple, h/w
Grantee: County of Los Angeles
Nature of Conveyance: Easement
Date of Conveyance: June 8, 1955
Granted for: Greenwood Avenue
Search No. : 4 - 8
Description: That portion of that certain parcel of land in Lot 12, Tract No. 10815, as shown on map recorded in Book 188, pages 7 and 8, of Maps, in the office of the Recorder of the County of Los Angeles, described as Parcel 1 in deed to Robert G. Wemple et ux, recorded as Document No. 2102, on May 12, 1954, in Book 44557, page 128, of Official Records, in the office of said recorder, which lies within the following described boundaries:

Beginning at the intersection of the westerly line of said lot with a line parallel with and 25 feet northerly, measured at right angles, from the southerly line of Lot 17, said tract; thence northeasterly in a direct line to the southwesterly corner of Lot 16, Tract No. 17758, as shown on map recorded in Book 434, pages 9 and 10, of said Maps; thence southerly along the most westerly line of said last mentioned tract, a distance of 50.13 feet to the northwesterly corner of Lot 15, said last mentioned tract; thence southwesterly, in a direct line to the intersection of the westerly line of said Lot 12 with a line parallel with and 25 feet southerly, measured at right angles, from the southerly line of said Lot 17; thence northerly along the westerly line of said Lot 12 to the point of beginning. To be known as Greenwood AVenue
Accepted by County of Los Angeles, August 9, 1955
Copied by Joyce, Sept.28,1955; Cross Referenced by H.Blonstein 10/3/55
Delineated on M.B. 188-7, C.S. B 2381

Recorded in Book 48641 Page 242, O.R., August 12, 1955;#3192
Grantor: Herman C. Platz and Mae G. Platz, h/w
Grantee: County of Los Angeles
Nature of Conveyance: Easement
Date of Conveyance: June 8, 1955
Granted for: Greenwood Avenue
Search No. : 4 - 9
Description: That portion of the northerly 25 feet of Lot 16, Tract No. 10815, as shown on map recorded in Book 188, pages 7 and 8, of Maps, in the office of the Recorder of the County of Los Angeles, which lies westerly of the westerly line of that certain parcel of land described as Parcel 1 in deed to Sophie Vianos et al, recorded as Document No. 3252, on November 12, 1953, in Book 43144, page 91, of Official Records, in the office of said recorder.

To be known as Greenwood Avenue
Accepted by County of Los Angeles, August 9, 1955
Copied by Joyce, Sept.28,1955; Cross Referenced by H.Blonstein 10/3/55
Delineated on M.B. 188-7, C.S. B 2381

Recorded in Book 48641 Page 244, O.R., August 12, 1955;#3193
Grantor: Sophie Vianos, Gloria Jearos and Mary G. Spencer
Grantee: County of Los Angeles
Nature of Conveyance: Easement
Date of Conveyance: July 14, 1955
Granted for: Greenwood Avenue
Search No. : 4 - 10
Description: That portion of the northerly 25 feet of Lot 16, Tract No. 10815, as shown on map recorded in Book 188, pages 7 and 8, of Maps, in the office of the Recorder of the County of Los Angeles, which lies within that certain parcel of land described as Parcel 1 in deed to Sophie Vianos et al, recorded as Document No.3252, on November 12, 1953, in Book 43144, page 91, of Official Records, in the office of said recorder. To be known as Greenwood Avenue.
Accepted by County of Los Angeles, August 9, 1955
Copied by Joyce, Sept.28, 1955; Cross Referenced by H. Blonstein 10/3/55
Delineated on M.B. 188-7, C.S. B 2381

Recorded in Book 48641 Page 246, O.R., August 12, 1955;#3194
Grantor: C. Henry Hultgren and Myrtle C. Hultren, h/w
Grantee: County of Los Angeles
Nature of Conveyance: Easement
Date of Conveyance: June 8, 1955;
Granted for: Greenwood Avenue
Search No. : 4 - 12
Description: That portion of the northerly 25 feet of Lot 13, Tract No. 10815, as shown on map recorded in Book 188, pages 7 and 8, of Maps, in the office of the Recorder of the County of Los Angeles, which lies within that certain parcel of land described as Parcel 1 in deed to C. Henry Hultgren et ux, recorded as Document No.1848, on May 4, 1953, in Book 41631, page 17, of Official Records in the office of said recorder. To be known as Greenwood Avenue.
Accepted by County of Los Angeles, August 9, 1955
Copied by Joyce, Sept.28, 1955; Cross Referenced by H. Blonstein 10/3/55
Delineated on M.B. 188-7, C.S. B 2381

Recorded in Book 48641 Page 248, O.R., August 12, 1955;#3195
Grantor: John Edgar Smith and Betty Jane Smith, h/w
Grantee: County of Los Angeles
Nature of Conveyance: Easement
Date of Conveyance: June 12, 1955
Granted for: Greenwood Avenue
Search No.: 4 - 13 and 14
Description: PARCEL A:
That portion of the northerly 25 feet of Lot 13, Tract No. 10815, as shown on map recorded in Book 188, pages 7 and 8, of Maps, in the office of the Recorder of the County of Los Angeles which lies within that certain parcel of land described as Parcel 1 in deed to John Edgar Smith et ux, recorded as Document No.2462, on April 28,1953, in Book 41587, page 147, of Official Records, in the office of said recorder.
PARCEL B:
That portion of above mentioned certain parcel of land in Lot 12, above mentioned tract, within the following described boundaries
Beginning at the intersection of the westerly line of said Lot

SEE 707

With a line parallel with and 25 feet northerly, measured at right angles, from the southerly line of Lot 17, said tract; thence northeasterly in a direct line to the southwesterly corner of Lot 16, Tract No.17758, as shown on map recorded in Book 434, pages 9 and 10, of said Maps; thence southerly along the most westerly lineof said last mentioned tract, adistance of 50.13 feet to the northwesterly corner of Lot 15, said last mentioned tract; thence southwesterly,in a direct line to the intersection of the westerly line of said Lot 12 with a line parallel with and 25 feet southerly, measured at right angles, from the southerly line of said Lot 17; thence northerly along the westerly line of said Lot 12 to the point of beginning. To be knownas Greenwood Avenue
Accepted by County of Los Angeles, August 9, 1955
Copied by Joyce,Sept.28,1955;Cross Referenced by A.Blonstein 10/3/55
Delineated on M.B. 188-7, C.S. B 2381

Recorded in Book 48641 Page 250, O.R., August 12, 1955;#3196
Grantor: Parker A.Worthy, Jr. and Ruth F. Worthy, h/w
Grantee: County of Los Angeles
Nature of Conveyance: Easement
Date of Conveyance: June 9, 1955
Granted for: Greenwood Avenue
Search No.: 4 - 15
Description: That portion of that certain parcel of land in Lot 12, Tract No. 10815, as shown on map recorded in Book 188, pages 7 and 8, of Maps, in the office of the Recorder of the County of Los Angeles, described as Parcel 1 in deed to Patricia H. Kendrick,recorded as Document No. 2283, on April 27, 1954, in Book 4429, page 352, of Official Records, in the office of said recorder, which lies within the following described boundaries:

Beginning at the intersection of the westerly line of said lot with a line parallel with and 25 feet northerly, measured at right angles, from the southerly line of Lot 17, said tract; thence northeasterly in a direct line to the southwesterly corner of Lot 16, Tract No. 17758, as shown on map recorded in Book 434, pages 9 and 10, of said Maps; thence southerly along the most westerly line of said last mentioned tract, a distance of 50.13 feet to the northwesterly corner of Lot 15, said last mentioned tract; thence southwesterly, in a direct line to the intersection of the westerly line of said Lot 12 with a line parallel with and 25 feet southely, measured at right angles, from the southerly line of said Lot 17; thence northerly along the westerly line of said Lot 12 to the point of beginning. To be known as Greenwood Avenue
Accepted by County of Los Angeles, August 9, 1955
Copied by Joyce,Sept.28, 1955;Cross Referenced by A.Blonstein 10/3/55
Delineated on M.B. 188-7, C.S. B 2381

Recorded in Book 48657 Page 82, O.R., August 15, 1955;#3370
Grantor: Frank Quijano, Catalina V. Quijano, Rhoda R. Adamson Merritt H.Adamson, Rhoda May Adamson Dallas, Sylvia R. A. Neville
Grantee: County of Los Angeles
Nature of Conveyance: Easement
Date of Conveyance: June 28, 1955
Granted for: Carson Street and Vermont Avenue
Search No. : 16 - 1 14 - 1
Description: PARCEL A:
The southerly 25 feet of Lot 27, Tract No.3612, as shown on map recorded in Book 40, pages 5 and 6, of Maps, in the office of the Recorder of the County of Los Angeles.

EXCEPTING THEREFROM that portion thereof within the westerly 15 feet of said lot.

ALSO EXCEPTING therefrom thatportion thereof within that certain parcel of land described in deed to County of Los Angeles for Vermont Avenue, recorded in Book 4757, page 46, of Official Records, in the office of said recorder.

PARCEL B:

The easterly 10 feet of the westerly 25 feet of above mentioned lot.

EXCEPTING from above described easterly 10 feet the southerly 25 feet thereof.

PARCEL C:

That portion of above mentioned lot within the following described boundaries:

Beginning at the intersection of the easterly line of the westerly 25 feet of said lot with the northerly line of the southerly 25 feet of said lot; thence easterly along said northerly line 17.00 feet; thence northwesterly in a direct line to a point in said easterly line, distant northerly thereon 17.00 feet from the point of beginning; thence southerly along said easterly line 17.00 feet to said point of beginning.

ABOVE described Parcel "A" is to be known as Carson Street and above described Parcels "B" and"C" are to be known as Vermont Ave., accepted by County of Los Angeles, August 9, 1955
Copied by Joyce, Sept.29, 1955;Cross Referenced by H.Blonstein 10/4/55
Delineated on c.s. 8218-2

Recorded in Book 48657 Page 84, O.R., August 15, 1955;#3371
Grantor: Pico Development Co.,a california corporation
Grantee: County of Los Angeles
Nature of Conveyance: Easement
Date of Conveyance: June 16, 1955
Granted for: First Avenue
Search No. 3 - 1 & 2
Description: That portion of the easterly 15 feet of Lot 22,Tract No 3359 as shown on map recorded in Book 38, pages 17 18 and 19 of Maps, in the office of the Recorder of the County of Los Angeles, which lies within that certain parcel of land described in deed to Pico Development Co.,recorded as Document No. 1363 on September 10,1954 in Book 45530, page 199 of Official Records in the office of said recorder. To be known as First Avenue.
Accepted by County of Los Angeles, August 9, 1955
Copied by Joyce, Sept. 29, 1955;Cross Referenced by Ehnes 10-17-55
Delineated on C. S. B.-536

S&E 707

Recorded in Book 48657 Page 90, O.R., August 15, 1955;#3374
Grantor: Tinela Inc., a corporation
Grantee: County of Los Angeles
Nature of Conveyance: Easement
Date of Conveyance: July 5, 1955
Granted for: Avenue J. Del Sur Road and 15th Street West
Search No. 18 - 37 1 - 37
Description: Parcel A:
The northerly 10 feet of the southerly 40 feet of the westerly 320 feet of the southwest quarter of the southeast quarter of Section 16, Township 7 North, Range 12 West, S. B. B. & M.
EXCEPTING therefrom the westerly 40 feet thereof.
PARCEL B:
The westerly 40 feet of the southerly 310 feet of the southeast quarter of above mentioned section.
EXCEPTING from above described westerly 40 feet the southerly 30 feet thereof.
PARCEL C:
That portion of the southeast quarter of above mentioned section within the following described boundaries:
Beginning at the intersection of the easterly line of the westerly 40 feet of the southeast quarter of said section with the northerly line of the southerly 40 feet of said section; thence easterly along said northerly line 17.00 feet; thence northwesterly in a direct line to a point in said easterly line, distant northerly thereon 17.00 feet from the point of beginning; thence southerly along said easterly line 17.00 feet to said point of beginning.
Above described Parcels "A and "C" are to be known as Avenue J-Del Sur Road and above described Parcel "B" is to be known as 15th Street West.
Accepted by County of Los Angeles, August 2, 1955
Copied by Joyce, Sept. 30,1955;Cross Referenced by H.Blonstein 10/4/55
Delineated on C.S. B-831-4

Recorded in Book 48657 Page 92, O.R., August 15, 1955;#3375
Grantor: Reuben D. Goldberg, who acquired title as R. D. Goldberg a married man
Grantee: County of Los Angeles
Nature of Conveyance: Easement
Date of Conveyance: June 6, 1955
Granted for: Avenue J-Del Sur Road
Search No. 18 - 33
Description: That portion of the northerly 10 feet of the southerly 40 feet of the west half of the southeast quarter of the southwest quarter of Section 16, Township 7 North, Range 12 West, S.B.B.& M.,which lies easterly of a line parallel with and 980 feet westerly, measured at right angles, from the easterly line of the southwest quarter of said section, To Be known as Avenue J-Del Sur Road.
Accepted by County of Los Angeles, August 15, 1955
Copied by Joyce, Sept. 30, 1955;Cross Referenced by H.Blonstein 10/4/55
Delineated on C.S. B-831-4

Recorded in Book 48658 Page 93, O.R.,August 15,1955;#3376
Grantor: Charles J. McGrath, a widower
Grantee: County of Los Angeles
Nature of Conveyance: Easement
Date of Conveyance: July 18, 1955
Granted for: Division Street
Search No. : 11 - 4
Description: The westerly 40 feet of the south half of the north half of the southwest quarter of Section 26,Township 8 North, Range 12 West, S.B.B.& M.
To be known as Division Street
Accepted by County of Los Angeles August 9, 1955
Copied by Joyce,Sept.30,1955;Cross Referenced by H.Blonstein 10/4/55
Delineated on C.S. 8736-2

Recorded in Book 48658 Page 95, O.R.,August 15, 1955;#3377
Grantor: James J. Gillis and Edna P. Gillis, h/w
Grantee: County of Los Angeles
Nature of Conveyance: Easement
Date of Conveyance: July 15, 1955
Granted for: Avenue G.
Search No.: 16 - 4
Description: The southerly 40 feet of the east half of the southwest quarter of the southwest quarter of Section 33, Township 8 North, Range 13 West, S.B.B.& M.
To be known as Avenue G.
Accepted by County of Los Angeles, August 9, 1955
Copied by Joyce,Sept.30,1955;Cross Referenced by H.Blonstein 10/4/55
Delineated on C.S. B-831-4

Recorded in Book 48658 Page 145,O.R., August 15, 1955;#3378
Grantor: Doris Finnerman, a married woman, Jerome E. Finnerman, a single man, Harris W. Finnerman, a single man
Grantee: County of Los Angeles
Nature of Conveyance: Easement
Date of Conveyance: July 16, 1955
Granted for: 10th Street East
Search No. : 16 - 4
Description: The easterly 20 feet of the westerly 50 feet of the south half of the south half of the southwest quarter of the northwest quarter of Section 25, Township 7 North, Range 12 West, S.B.B.& M.
To be known as 10th Street East.
Accepted by County of Los Angeles, August 9,1955
Copied by Joyce Sept.,30,1955;Cross Referenced by H.Blonstein 10/4/55
Delineatedd on C.S. B.831-3

Recorded in Book 48658 Page 137, O.R., August 15, 1955;#3379
Grantor: Earl K. Furstnow and Lois H. Furstnow, h/w
Grantee: County of Los Angeles
Nature of Conveyance: Easement
Date of Conveyance: June 9, 1955
Granted for: Greenwood Avenue
Search No. : 4 - 16
Description: That portion of that certain parcel of land in Lot 12, Tract No. 10815, as shown on map recorded in Book 188, pages 7 and 8, of Maps, in the officeof the Recorder of the County of Los Angeles,described as Parcel 1 in deed to Earl K.Furstnow et ux, recorded as Document No. 2168, on April 16, 1954, in Book 44351, page 151,

S&E 707

of Official Records, in the office of said recorder, which lies within the following described boundaries:

Beginning at the intersection of the westerly line of said lot with a line parallel with and 25 feet northerly, measured at right angles, from the southerly line of Lot 17, said tract; thence northeasterly in a direct line to the southwesterly corner of Lot 16,Tract No. 17758, as shown on map recorded in Book 434, pages 9 and 10, of said Maps; thence southerly along the most westerly line of said last mentioned tract, a distance of 50.13 feet to the northwesterly corner of Lot 15, said last mentioned tract; thence southwesterly, in a direct line to the intersection of the westerly line of said Lot 12 with a line parallel with and 25 feet southerly, measured at right angles, from the southerly line of said Lot 17; thence northerly along the westerly line of said Lot 12 to the point of beginning.

To be known as Greenwood Avenue.

Accepted by County of Los Angeles, August 15, 1955
Copied by Joyce,Sept.30,1955;Cross Referenced by H.Blonstein 10/4/55
Delineated on M.B. 188-7, C.S. B2381

Recorded in Book 48658 Page 97,O.R.,August 15, 1955;#3380
Grantor: City of Los Angeles and the Department of Water and power of the City of Los Angeles
Grantee: County of Los Angeles
Nature of Conveyance: Easement
Date of Conveyance: June 24, 1955
Granted for: Street,Road and Highway Purposes
Search No. Alley (151) Rd-201 R2569
Description: An easement and right of way to open, widen, construct, improve andmaintain a public street, road and highway on, over and across:

PARCEL A: The southerly 5 feet of Lots 48,49, 144,145 and 240, all in Tract No.6384, as per map thereof recorded in Book 69, pages 88 and 89 of Maps, Records of Los Angeles County.

ALSO, the southerly 5 feet of Lots 19 and 32 of Block "D" and the southerly 5 feet of Lots 16 and 32 of Block "E", all in Tract No. 5671, as per map thereof recorded in Book 64, pages 84 and 85 of said Maps.

SUBJECT TO: All matters of record, covenants and conditions
Conditions not copied.
Accepted by County of Los Angeles, August 9, 1955
Copied by Joyce,Sept.,30,1955;Cross Referenced by H.Blonstein 10/4/55
Delineated on M.B. 64-85
M.B. 69-88,89

Recorded in Book 48682 Page 94, O.R., August 17, 1955; #3293
Grantor: Ross W. Cortese and Alona Marlowe Cortese, h/w
Grantee: County of Los Angeles
Nature of Conveyance: Easement
Date of Conveyance: June 30, 1955
Granted for: Pavo Street and Lees Avenue
Search No. 1-3 1-3 31-23
Description: That portion of Lot 35, Tract No. 10548, as shown on map recorded in Book 174, pages 15 to 23 inclusive of Maps, in the office of the Recorder of the County of Los Angeles, within the following described boundaries:

Beginning at the southwesterly corner of Lot 192, Tract No. 18759, as shown on map recorded in Book 502, Pages 35 to 39 inclusive of said Maps; thence easterlyalong the southerly line of Lots 192 and 151, said last mentioned tract, to the westerly boundary of Lees Avenue, 56 feet wide, as shown on said last mentioned map; thence southerly along said westerly line 185.00 feet to the beginning of the 15 foot radius curve in said westerly bonndary; thence southwesterly along said curve to a line parallel with and 10 feet westerly, measured at right angles, from the southerly prolongation of the easterly line of said Lot 151; thence northerly along said parallel line to the beginning of a curve concave to the southwest having a radius of 15 feet, tangent to said parallel line nd tangent to a lineparallel with and 40 feet southerly, measured at right angles from said southerly line of Lot 151; thence northwesterly along said last mentioned curve to said last mentioned parallel line; thence westerly along said last mentioned parallel line to the southerly prolongation of the westerly line of said Lot 192; thence northerly along said last mentioned southerly prolongation to the point of beginning.

That portion of above described parcel of land which lies northerly of last above described parallel line is to be known as PAVO STREET and the remainder thereof is to be known as LEES AVENUE.
Accepted by County of Los Angeles, August 2, 1955
Copied by Fumi, Oct. 3, 1955; Cross Referenced by Ehnes 10-10-55
Delineated on ~~M.B. 502-36~~ M.B. 174-15-23
Jan Lew 9-26-67

Recorded in Book 48694 Page 418, O.R., August 18, 1955; #2967

COUNTY OF LOS ANGELES, Plaintiff, vs SHIRLEY E. BAILEY, et al., Defendants. — No. 640 517

FINAL ORDER OF CONDEMNATION (ARROW HIGHWAY 10)

NOW, THEREFORE, IT IS HEREBY ORDERED, ADJUDGED AND DECREED: That the real properties heretofore referred to and described as Parcels 10-8, 10-9, and 10-14, be and the same are condemned as prayed, and the plaintiff, COUNTY OF LOS ANGELES, shall and by this judgment does take and acquire an easement in, upon, over, and across Parcels 10-8, 10-9, and 10-14 for public road and highway purposes.

Said real properties are more particularly described as follows:

PARCEL 10-8: (Affect registered land, last Certificate of Title No. ZZ-109033)

That portion of the northerly 50 feet of the southerly 70 feet of the southeast quarter of the southwest quarter of Section 2, Township 1 South, Range 10 West, S.B.B.&M., which lies within that certain parcel of land originally described in Certificate of Title No. ZZ-109033 on file in the office of the Registrar of Titles of the County of Los Angeles.

PARCEL 10-9: (Affects registered land, last Certificate of Title No. YD-94641)

That portion of the northerly 50 feet of the southerly 70 feet of the southeast quarter of the southwest quarter of Section 2, Township 1 South, Range 10 West, S.B.B.&M., which lies within that

S&E 707

certain parcel of land originally described in Certificate of Title No. YD-94641 on file in the office of the Registrar of Titles of the County of Los Angeles.

PARCEL 10-14:

That portion of the southerly 10 feet of the northerly 30 feet of the northeast quarter of the northwest quarter of the northwest quarter of Section 11, Township 1 South, Range 10 West, S.B.B.&M., which lies within that certain parcel of land described in deed to Jack Montgomery et ux, recorded as Document No. 1193 on March 12, 1952, in Book 38453, page 430 of Official Records, in the office of the Recorder of the County of Los Angeles.

Dated this 11th day of August, 1955.

Richards

Presiding Judge

Copied by Fumi, Oct. 4, 1955; Cross Referenced by Ehnes 2-21-56
Delineated on C.F. 2435

Recorded in Book 48711 Page 95, O.R., August 19, 1955; #2990

IN RE VACATION OF PORTIONS OF SPRING STREET AND STUDEBAKER ROAD, ROAD DIVISION NO. 117: ORDER GRANTING PETITION.) August 16, 1955

On motion of Supervisor Ford, unanimously carried, (Supervisor Hahn being temporarily absent) this Board hereby finds that said petition is true; that ten of the petitioners are freeholders in Road District No. 1 and taxable therein for road purposes, that at least two of the petitioners are residents of said road district; that said portions of said highways are unnecessary for present or prospective public use, and therefore orders that said petition be granted, and that the following described public highway situate lying and being in the County of Los Angeles, State of California, be and it is hereby vacated and abandoned, to wit:

Those portions of Studebaker Road, Spring Street and Lees Avenue as shown on and dedicated by map of Tract No. 18759, recorded in Book 502, pages 35 to 39 inclusive, of Maps, in the office of the Recorder of the County of Los Angeles within the following described boundaries:

Beginning at the intersection of a line parallel with and 40 feet southerly, measured at right angles, from the southerly line of Lot 192, said tract, with a line parallel with and 42 feet westerly, measured at right angles, from the westerly line of said lot; thence southerly along said last mentioned parallel line to a line parallel with and 42 feet southerly, measured at right angles from the straight line in the southerly boundary of Lot 150, said tract; thence easterly along said last mentioned parallel line to a line parallel with and 10 feet westerly, measured at right angles, from the easterly line of Lot 151, said tract; thence northerly along said last mentioned parallel line to that certain 15 foot radius curve in the northwesterly boundary of said Lees Avenue; thence southwesterly along said certain 15 foot radius curve to the westerly terminus thereof; thence westerly along the northerly line of said Spring Street 170.00 feet to the easterly terminus of that certain 15 foot radius curve in the northeasterly boundary of said Studebaker Road; thence northwesterly along said last mentioned certain 15 foot radius curve 23.56 feet to the northerly terminus thereof; thence northerly along the easterly line of said Studebaker Road to first above mentioned parallel line; thence Westerly along said last mentioned parallel line to the point of beginnin g.

EXCEPTING therefrom that portion thereof within the following described boundaries:

Beginning at the southwesterly corner of above described parcel of land; thence easterly along the southerly line of said parcel of land 17.00 feet; thence northwesterly in a direct line to a point in the westerly line of said parcel of land, distant northerly thereon 17.00 feet from the point of beginning; thence southerly along said westerly line 17.00 feet to said point of beginning.

Also excepting therefrom that portion thereof within the City of Long Beach as same existed on April 29, 1955.

Subject to the reservation of rights as prescribed in Section 959.1 of the Streets and Highways Code of the State of California.

Adopted by the Board of Supervisors of the County of Los Angeles State of California, on August 16, 1955.

Copied by Fumi, Oct. 4, 1955; Cross Referenced by Ehnes 10-10-55
Delineated on M.B. 502-36

Recorded in Book 48711 Page 86, O.R., August 19, 1955; #2988

IN REVACATION OF FUTURE STREET IN TRACT NO. 13430, ROAD DIVISION NO. 502) August 16, 1955

On motion of Supervisor Ford, unanimously carried, (Supervisor Hahn being temporarily absent) it is hereby declared to be the finding of this Board, from the evidence submitted, that the said Future Street in Tract No. 13430, Road Division No. 502, is unnecessary for present or prospective public use; and it is therefore, ordered that the following described public highway, situate, lying and being in the County of Los Angeles, State of California, be and the same is hereby vacated and abandoned, to wit:

That certain unnamed road dedicated by and shown (as "Future Street") on map of Tract No. 13430 recorded in Book 274, pages 25 to 34 inclusive, of Maps, in the office of the Recorder of the County of Los Angeles, said unnamed road shown on said map as lying within Lots 2 and 3, said tract.

Subject to the reservation of rights as prescribed in Section 959.1 of the Streets and Highways Code of the State of California.

Adopted by the Board of Supervisors of the County of Los Angeles State of California, on August 16, 1955.

Copied by Fumi, Oct. 4, 1955; Cross Referenced by Ehnes 10-10-55
Delineated on M.B. 274-26

Recorded in Book 48711 Page 91, O.R., August 19, 1955; #2989

IN RE VACATION OF PORTION OF BENET PLACE, ROAD DIVISION NO. 502: ORDER GRANTING PETITION) August 16, 1955

On motion of Supervisor Ford, unanimously carried, (Supervisor Hahn being temporarily absent) this Board hereby finds that said petition is true; that ten of the petitioners are freeholders in Road District No. 5, and taxable therein for road purposes, that at least two of the petitioners are residents of said road district; that said portion of said highway is unnecessary for present or prospective public use, and therefore orders that said petition be granted, and that the following described public highway situate, lying and being in the County of Los Angeles, State of California, be and it is hereby vacated and abandoned, to wit:

That portion of Benet Place as shown on and dedicated by map of Tract No. 9575, recorded in Book 137, pages 51 to 58 inclusive, of Maps, in the office of the Recorder of the County ofLos Angeles, which lies northwesterly of the northeasterly and easterly continuation of that certain curve in the southeasterly boundary of Lot 20, Block 4, said tract, shown on said map as having a length of 35.99 fee

Subject to the reservations of rights as prescribed in Section 959.1 of the Streets and Highways Code of the State of California.
Adopted by the Board of Supervisors of the County ofLos Angeles State of California, August 16, 1955.
Copied by Fumi, Oct. 4, 1955; Cross Referenced by *Ehnes* **Delineated on** *M.B. 137-53* *10-10-55*

Recorded in Book 48740 Page 293, O.R., August 23, 1955;#3858
Grantor: Doris J. Reeves, a married woman
Grantee: County of Los Angeles
Nature of Conveyance: Easement
Date of Conveyance: August 4, 1955
Granted for: 10th Street East
Search No. : 16 - 19 *10-a, 13-5,6*
Description: The westerly 20 feet of the easterly 50 feet of the southeast quarter of the southeast quarter of the southeast quarter of Section 26, Township 7 North, Range 12 West, S.B.B.& M.
To be known as 10th Street East
Accepted by County of Los Angeles,August 19, 1955
Copied by Joyce,Oct.6,1955;Cross Referenced by *Ehnes*
Delineated on *O.K.* *10-10-55*

Recorded in Book 48740 Page 297, O.R., August 23, 1955;#3859
Grantor: Consolidated Escrow Company, a corporation organized under the laws of the State of California
Grantee: County of Los Angeles
Nature of Conveyance: Easement
Date of Conveyance: July 26, 1955
Granted for: 10th Street East.
Search No. :, 16 - 21 *10-a, 13-5,6*
Description: Those portions of the easterly 20 feet of those certain parcels of land in the northeast quarter of Section 35, Township 7 North, Range 12 West, S.B.B. & M., shown as Parcels 124, 125 and 126, on map filed in Book 61, pages 28 and 29, of Record of Surveys, in the office of the Recorder of the County of Los Angeles.
EXCEPTING therefrom that portion thereof within the north half of said certain parcel of land shown as Parcel 124.
To be known as 10th Street East.
Accepted by County of Los Angeles, August 19, 1955
Copied by Joyce,Oct.6,1955;Cross Referenced by *Ehnes*
Delineated on *R.S. 61-28* *10-10-55*

Recorded in Book 48740 Page 244, O.R.,August 23, 1955;#3860
Grantor: Jack S. Kearns and Florence M. Kearns, h/w
Grantee: County of Los Angeles
Nature of Conveyance: Easement
Date of Conveyance: July 31, 1955
Granted for: 10th Street East
Search No. 16 - 29 *10-a, 13-5, 6*
Description: The easterly 10 feet of that certain parcel of land in the southeast quarter of Section 35, Township 7 North, Range 12 West.S.B.B.& M.shown as Parcel 42 on map filed in Book 66,pages 19 & 20, of Record of Surveys, in the office of the Recorder of the County of Los Angeles.
To be known as 10th Street East
Accepted by County of Los Angeles,August 19,1955
Copied by Joyce,Oct.6,1955;Cross Referenced by *Ehnes*
Delineated on *R.S. 66-19* *10-10-55*

Recorded in Book 48740 Page 246, O.R., August 23, 1955;#3862
Grantor: T. G. Dooley & Sons, a Co-Partnership composed of Loyd C. Dooley, Leslie V. Dooley and Alma B. Dooley
Grantee: County of Los Angeles
Nature of Conveyance: Easement
Date of Conveyance: July 30, 1955
Granted for: Rosecrans Avenue
Search No. 34 - 7
Description: The southerly 20 feet of Lot 8, Tract No. 3054, as shown on map recorded in Book 31, page 31, of Maps, in the office of the Recorder of the County of Los Angeles. To be known as Rosecrans Avenue
Accepted by County of Los Angeles, August 19, 1955
Copied by Joyce, Oct.6,1955;Cross Referenced by Ehnes 10-13-55
Delineated on C.F. 2424
C.S. B-1649-4

Recorded in Book 48740 Page 250, O.R., August 23, 1955;#3864
Grantor: Joseph Chernof, a single man and Fannie C.Chernof, a widow
Grantee: County of Los Angeles
Nature of Conveyance: Easement
Date of Conveyance: July 28, 1955
Granted for: 30th Street East
Search No. : 12 - 12
Description: The westerly 10 feet of the easterly 50 feet of the Northerly 150 feet of that certain parcel of land in the northeast quarter of Section 30, Township 6 North, Range 11 West, S.B.B.& M., shown as Parcel 41 on map filed in Book 61, page 25 of Record of Surveys, in the office of the Recorder of the County of Los Angeles.
To be known as 30th Street East.
Accepted by County of Los Angeles, August 19, 1955
Copied by Joyce, Oct. 6, 1955;Cross Referenced by Ehnes 10-13-55
Delineated on R.S. 61-25

Recorded in Book 48741 Page 405, O.R., August 23, 1955;#3876
Grantor: A. M. Soares and Lucy J. Soares, h/w
Grantee: County of Los Angeles
Nature of Conveyance: Easement
Date of Conveyance: July 29, 1955
Granted for: Baldwin Park Boulevard and Merced Avenue
Searc h No. 1 - 1 6 - 1
Description: PARCEL A:
The southeasterly 20 feet of Lot 4, Tract No.6285, as shown on map recorded in Book 69, page 40, of Maps, in the office of the Recorder of the County of Los Angeles.
EXCEPTING therefrom the northeasterly 5 feet thereof.
PARCEL B:
The southeasterly 20 feet of that certain parcel of land in Lot 15, Tract No. 718, as shown on map recorded in Book 17, page 17, of above mentioned Maps, described as Parcel 2 in deed to A.M.Soares et ux, recorded as Document No. 753, on October 29, 1954, in Book 45971, page 78, of Official Records, in the office of said recorder.
PARCEL C:
The southwesterly 10 feet of above mentioned certain parcel of land.
EXCEPTING from above described southwesterly 10 feet the southeasterly 20 feet thereof.

S&E 707

Parcel D:
That portion of above mentioned Lot 15, within the following described boundaries:
Beginning at the intersection of the northwesterly line of above described Parcel "B" with the northeasterly line of above described Parcel "C"; thence northeasterly along said northwesterly line 17.00 feet; thence westerly, in a direct line to a point in said northeasterly line distant northwesterly thereon 17.00 feet from the point of beginning; thence southeasterly along said northeasterly line to said point of beginning.
Above described Parcels "A" and "B" are to be known as BALDWIN PARK BOULEVARD.
Above described Parcels "C" and "D" are to be known as MERCED AVENUE.
Accepted by County of Los Angeles August 19, 1955
Copied by Joyce, Oct.6,1955; Cross Referenced by Ehnes 10-13-55
Delineated on C. S. B-1206-1

Recorded in Book 48741 Page 414, O.R., August 23, 1955; #3877
Grantor: Joseph L. Choate, a single man
Grantee: County of Los Angeles
Nature of Conveyance: Easement
Date of Conveyance: July 29, 1955
Granted for: Durfee Avenue
Search No. : 17 - 2
Description: The northwesterly 10 feet of the southeasterly 25 feet of the southwest half of Lot 4, Block "E", Subdivisions of the Rancho Potrero De Felipe Lugo, as shown on map recorded in Book 43, pages 43, 44 and 45, of Miscellaneous Records, in the office of the Recorder of the County of Los Angeles.
EXCEPTING therefrom the southwesterly 25 feet thereof.
To be known as Durfee Avenue
Accepted by County of Los Angeles, August 19, 1955
Copied by Joyce, Oct.6,1955; Cross Referenced by Ehnes 10-13-55
Delineated on ~~C.S. B-1206-1~~
C.F. 2437

Recorded in Book 48741 Page 412, O.R., August 23, 1955; #3878
Grantor: John G. Ritter and Margaret L. Ritter, h/w
Grantee: County of Los Angeles
Nature of Conveyance: Easement
Date of Conveyance: August 2, 1955
Granted for: 90th Street West
Search No. : 7 - 1
Description: That portion of Lot 5, Tract No. 5148, Sheet No. 1, as shown on map recorded in Book 56, page 78, of Maps, in the office of the Recorder of the County of Los Angeles, within a strip of land 10 feet wide, in the westerly line of which is that certain course in the westerly boundary of said lot, shown on said map as having a length of 380.27 feet.
To be known as 90th Street West.
Accepted by County of Los Angeles, August 19, 1955
Copied by Joyce, Oct.6,1955; Cross Referenced by Ehnes 10-13-55
Delineated on C.S. B-622

Recorded in Book 48741 Page 416,O.R.,August 23, 1955;#3879
Grantor: Southern Pacific Land Company a corporation,State Californi
Grantee: County of Los Angeles
Nature of Conveyance: Grant Deed
Date of Conveyance: April 12, 1955
Granted for: Public Highway or Street
Search No. : Avenue "A" 6 - 5
Description: The Northerly Forty and 00/100 (40.00) feet of West half of Lot Two of Northwest Quarter (W½ of Lot 2 of NW 1/4) of Section one (1), Township Eight (8) North, Range Fourteen (14) West, San Bernardino Base and Meridian, excepting therefrom that portion thereof which lies within the Westerly Thirty and 00/100 (30.00) feet of said Section One (1), to be known as Avenue "A"
Accepted by County of Los Angeles,August 19, 1955
Copied by Joyce,Oct.6, 1955;Cross Referenced by Ehnes
Delineated on O. K. 10-13-55

Recorded in Book 48741 Page 408, O.R., August 23, 1955;#3880
Grantor: Wallace Gabriel Bolles and Laura Berniece Bolles, h/w
Grantee: County of Los Angeles
Nature of Conveyance: Easement
Date of Conveyance: July 20,1955
Granted for: Atlantic Avenue
Search No.: 37 - 1
Description: That portion of the westerly 10 feet of the easterly 50 feet of Lot 2, J.J. Bullis Tract, as shown on map recorded in Book 3, pages 612 and 613, of Miscellaneous Records, in the office of the Recorder of the County of Los Angeles, which lies within that certain parcel of land originally described in Certificate of Title No.2AE-118470, recorded in the office of said Recorder.
EXCEPTING therefrom that portion thereof within Lavinia Avenue as same existed on April 6, 1955
To be known as Atlantic Avenue
Accepted by County of Los Angeles, August 9, 1955
Copied by Joyce,Oct.6, 1955;Cross Referenced by Ehnes
Delineated on C.S. B- 120-6 10-13-55

Recorded in Book 48741 Page 410, O.R., August 23, 1955;#3881
Grantor: Dorothy Welch, a married woman
Grantee: County of Los Angeles
Nature of Conveyance: Easement
Date of Conveyance: May 19, 1955
Granted for: Atlantic Avenue
Search No. : 37 - 4
Description: That portion of the westerly 10 feet of the easterly 50 feet of Lot 2, J. J. Bullis Tract, as shown on map recorded in Book 3, pages 612 and 613, of Miscellaneous Records, in the office of the Recorder of the County of los Angeles which lies within that certain parcel of land originally described in Certificate of Title No.3AP-129406, recorded in the office of said recorder.
To be known as Atlantic Avenue.
Accepted by County of Los Angeles, May 20,1955
Copied by Joyce, Oct.6, 1955;Cross Referenced by Ehnes
Delineated on C.S. B-120- 6 10 -13- 55

Recorded in Book 48741 Page 420, O.R., August 23, 1955;#3882
Grantor: Judson P. West and Vilate R. West, h/w
Grantee: County of Los Angeles
Nature of Conveyance; Easement
Date of Conveyance: May 19, 1955
Granted for: Atlantic Avenue
Search No. : 37 - 5 32-13-3
Description: That portion of the westerly 10 feet of the easterly 50 feet of Lot 2, J. J. Bullis Tract, as shown on map recorded in Book 3, pages 612 and 613, of Miscellaneous Records, in the office of the Recorder of the County of Los Angeles which lies within that certain parcel of land originally described in Certificate of Title No. 3AR-130133, recorded in the office of said recorder.
To be known as Atlantic Avenue.
Accepted by County of Los Angeles, May 20, 1955
Copied by Joyce,Oct.6,1955;Cross Referenced by Ehnes
Delineated on C.S. B- 120-6 10-13-55

Recorded in Book 48741 Page 422, O.R., August 23, 1955;#3883
Grantor: Isador Saul and Sidell Saul, h/w
Grantee: County of Los Angeles
Nature of Conveyance: Easement
Date of Conveyance: May 26, 1955
Granted for: Atlantic Avenue
Search No. : 37 - 6
Description: That portion of the westerly 10 feet of the easterly 50 feet of Lot 2, J.J. Bullis Tract, as shown on map recorded in Book 3, pages 612 and 613, of Miscellaneous Records, in the office of the Recorder of the County of Los Angeles which lies within that certain parcel of land originally described in Certificate of Title No. 1AN-113189, recorded in the office of said recorder.
To be known as Atlantic Avenue.
Accepted by County of Los Angeles, June 16, 1955
Copied by Joyce,Oct.6,1955;Cross Referenced by Ehnes
Delineatdd on C.S. B- 120-6 10-13-55

Recorded in Book 48741 Page 424 O.R., August 23, 1955;#3884
Grantor: Everett Jay Baker,a married man, as his separate property and Leona Thelma Myer, an unmarried woman
Grantee: County of Los Angeles
Nature of Conveyance: Easement
Date of Conveyance: July 25, 1955
Granted for: Shoemaker Avenue
Search No.: 6 - 1
Description: That portion of the southeast quarter of the southwest quarter of Section 5, Township 3 South, Range 11 W st, in the Rancho Santa Gertrudes Subdivided for the Santa Gertrudes Land Association, as shown on map recorded in Book 1, page 502, of Miscellaneous Records, in the office of the Recorder of the County of Los Angeles, within a strip of land 10 feet wide, the easterly line of which is described as follows:
Beginning at the intersection of the westerly line of the easterly 30 feet of the southwest quarter of said section, with the northerly line of the southerly 30 feet o fsaid section;thence northerly along said westerly line 474.54 feet.
To be known as Shoemaker Avenue
Accepted by County of Los Angeles,August 19,1955
Copied by Joyce,Oct.6,1955;Cross Referenced by Ehnes
Delineated on C.S. B-610-2 10-17-55

Recorded in Book 48755 Page 82, O.R., August 24, 1955;#3683
Grantor: Lucy Di Corpo as Trustee under the will of Joseph Soccia, deceased
Grantee: County of Los Angeles
Nature of Conveyance: Easement
Date of Conveyance: May 24, 1955
Granted for: Atlantic Avenue
Search No. 37-2 & 3 32-B-3
Description: Those portions of the westerly 10 feet of the easterly 50 feet of Lot 2, J.J. Bullis Tract as shown on map recorded in Book 3, pages 612 and 613, of Miscellaneous Records, in the office of the Recorder of the County of Los Angeles which lie within those certain parcels of land originally described in Certificates of Title No. XE-87204 and No. UC-63011, recorded in the office of said recorder.

To be known as Atlantic Avenue.

Accepted by County of Los Angeles, August 23, 1955
Copied by Fumi, Oct. 7, 1955; Cross Referenced by Ehnes 10-14-55
Delineated on C.S. B-120-6

Recorded in Book 48657 Page 86, O.R., August 15, 1955; #3372
Grantor: Julian I. Hathaway and Helen M. Hathaway
Grantee: County of Los Angeles
Nature of Conveyance: Easement
Date of Conveyance: July 25, 1955
Granted for: Florence Avenue and Pioneer Boulevard
Search No. 39-5 15-5 32-2-3
Description: PARCEL A:
That portion of the northerly 50 feet of Lot 1V in the southwest quarter of the southwest quarter of Section 6, Township 3 South, Range 11 West, in the Rancho Santa Gertrudes Subdivided for the Santa Gertrudes Land Association, as shown on map recorded in Book 1, page 502, of Miscellaneous Records, in the office of the Recorder of the County of Los Angeles, which lies westerly of the westerly boundary of Lot A, Gladheim, as shown on map recorded in Book 51, page 56, of Maps, in the office of said recorder.

EXCEPTING therefrom the westerly 30 feet thereof.

PARCEL B:

That portion of the easterly 20 feet of the westerly 50 feet of above mentioned Lot 1V, which lies northerly of above mentioned westerly bounddary.

EXCEPTING from above described easterly 20 feet the northerly 50 feet thereof.

PARCEL C:

That portion of above mentioned Lot 1V within the following described boundaries:

Beginning at the intersection of the southerly line of the northerly 50 feet of said lot with the easterly line of the westerly 50 feet of said lot; thence southerly along said easterly line 17.00 feet; thence northeasterly in a direct line to a point in said southerly line, distant easterly thereon 17.00 feet from the point of beginning; thence westerly along said southerly line 17.00 feet to said point of beginning.

Above described Parcel A is to be known as FLORENCE AVENUE and above described Parcels B and C are to be known asPIONEER BOULEVARD.

Accepted by County of Los Angeles, August 9, 1955;
Copied by Fumi, Oct. 11, 1955; Cross Referenced by Ehnes 10-14-55
Delineated on C.S. B-763-4

Recorded in Book 48657 Page 88, O1R., August 15, 1955; #3373
Grantor: The Roman Catholic Archbishop of Los Angeles
Grantee: County of Los Angeles
Nature of Conveyance: Easement
Date of Conveyance: July 14, 1955
Granted for: Florence Avenue and Pioneer Boulevard
Search No. 39- 1 & 2 15-2
Description: PARCEL A:
The southerly 25 feet of the northerly 50 feet of the northeast quarter of the southeast quarter of the southeast quarter of Section 1, Township 3 South, Range 12 West, in the Rancho Santa Gertrudes Subdivided for the Santa Gertrudes Land Association, as shown on map recorded in Book 1, page 502, of Miscellaneous Records, in the office of the Recorder of the County of Los Angeles.

EXCEPTING therefrom the easterly 30 feet thereof.

Also excepting therefrom that portion thereof within a strip of land 50 feet wide lying 25 feet on each side of the center line of the Southern Pacific Railroad right of way as shown on map of Tract No. 18620, recorded in Book 456, pages 5 and 6, of Maps, in the office of said recorder.

PARCEL B:

The westerly 20 feet of the easterly 50 feet of the northeast quarter of the southeast quarter of the southeast quarter of above mentioned section.

EXCEPTING from above described westerly 20 feet the northerly 50 feet thereof.

PARCEL C:

That portion of the northeast quarter of the southeast quarter of the southeast quarter of above mentioned section within the following described boundaries:

Beginning at the intersection of the westerly line of the easterly 50 feet of said section with the southerly line of the northerly 50 feet of the northeast quarter of the southeast quarter of the southeast quarter of said section; thence southerly along said westerly line 17.00 feet; thence northwesterly in a direct line to a point in said southerly line, distant westerly thereon 17.00 feet from the point of beginning; thence easterly along said southerly line 17.00 feet to said point of beginning.

Above described Parcel A is to be known as Florence Avenue and above described Parcels B and C are to be known as Pioneer Boulevard.

Accepted by County of Los Angeles, August 9, 1955
Copied by Fumi, Oct. 11, 1955; Cross Referenced by Ehnes 10-14-55
Delineated on C.S. B-763-4

Recorded in Book 48673 Page 304, O.R., August 16, 1955; #4468
Grantor: Floyd Alen and Juanita Alen, h/w and Maurice E. Ayers and Dorothea G. Ayers, h/w
Grantee: County of Los Angeles
Nature of Conveyance: Easement
Date of Conveyance: June 26, 1955
Granted for: 10th Street East
Search No. 14-1B
Description: That portion of the 10 foot strip of land in the southwest quarter of Section 12, Township 7 North, Range 12 West, S.B.B.&M., shown as Private Street, (10th Street East) on map filed in Book 69, page 50, of Record of Surveys, in the office of the Recorder of the County of Los Angeles, which lies southerly of the southerly line of that certain parcel of land shown as Parcel 13, on said map.

To be known as 10th Street East.

Accepted by County of Los Angeles, August 2, 1955
Copied by Fumi, Oct. 11, 1955; Cross Referenced by Ehnes 10-14-55
Delineated on R.S. 69-50

Recorded in Book 48740 Page 289, O.R., August 23, 1955; #3861
Grantor: Chester W. Scott and Zella C. Scott, h/w
Grantee: County of Los Angeles
Nature of Conveyance: Easement
Date of Conveyance: July 20, 1955
Granted for: 190th Street West
Search No. 2-7
Description: The westerly 40 feet of the north half of the northwest quarter of Section 15, Township 8 North, Range 15 West, S.B.B.&M.
To be known as 190th Street West
Accepted by County of Los Angeles, August 19, 1955
Copied by Fumi, Oct. 11, 1955; Cross Referenced by Ehnes
Delineated on C.S. B-1635 10-17-55

Recorded in Book 48759 Page 112, O.R., August 25, 1955; #1161
Grantor: McDaniel's Markets, a California corporation
Grantee: County of Los Angeles
Nature of Conveyance: Grant Deed
Date of Conveyance: July 28, 1955
Granted for: East L.A. Off-Street Parking
Search No. 2
Description: PARCEL NO 1:
Lot 10 in Block 2 of Tract No. 4768, as per map recorded in Book 52 Page 29 ofMaps, in the office of the County Recorder of said county.
PARCEL 2:
Lots 26, 27, 28 and 29 in Block 2 of Tract No. 4768, as per map recorded in Book 52 Pages 29, 58 and 59 of Maps, in the office of the County Recorder of said County.
FREE FROM ALL ENCUMBRANCES EXCEPT:
1. All general and special city and county taxes for the fiscal year 1955-56, a lien not yet payable.
2. Conditions, restrictions, reservations, rights, rights of way and easements of record, if any.
Accepted by County of Los Angeles, August 16, 1955
Copied by Fumi, Oct. 11, 1955; Cross Referanced by Ehnes
Delineated on M.B. 52-29 10-17-55

Recorded in Book 48786 Page 304, O.R., August 26, 1955; #6145
Grantor: John L. Ames and Willie G. Ames, h/w
Grantee: County of Los Angeles
Nature of Conveyance: Easement
Date of Conveyance: November 13, 1953
Granted for: Beech Avenue
Search No. 4-1 70-A-5
Description: That portion of the northwest quarter of the northeast quarter of Section 22, Township 7 North, Range 12 West, S.B.B.&M. within the westerly 30 feet of that certain parcel of land described in deed to John L. Ames, et ux recorded as Document No. 433 on January 11, 1935, in Book 13241, page 55, of Official Records, in the office of the Recorder of the County of Los Angeles.
To be known as Beech Avenue.
Accepted by County of Los Angeles, December 11, 1953
Copied by Fumi, Oct. 11, 1955; Cross Referenced by Ehnes
Delineated on C.S. B-1720 10-17-55

S&E 707

Recorded in Book 48779 Page 354, O.R., August 26, 1955; #5687

COUNTY OF LOS ANGELES, Plaintiff, vs. AUSTIN F. TILDEN, et al., Defendants. NO. 644 659

FINAL ORDER OF CONDEMNATION

(IMPERIAL HIGHWAY 35)

NOW, THEREFORE, IT IS HEREBY ORDERED, ADJUDGED, AND DECREED:

That the real properties heretofore referred to and described as Parcels 35-1, 5-1, 35-2 35-3, 35-24, 35-35, 35-42, 35-45, 35-49 and 35-54, be and the same are condemned as prayed, and the plaintiff, COUNTY OF LOS ANGELES, shall and by this judgment does take and acquire an easement in, upon, over, and across Parcels 35-1, 5-1, 35-2, 35-3, 35-24, 35-35, 35-42, 35-45, 35-49, and 35-54 for public road and highway purposes.

Said real properties are more particularly described as follows:

PARCEL 35-1:

PARCEL 5-1:

Parcel A.

The southerly 20 feet of the easterly 140 feet of the westerly 170 feet ofLot 421, Tract No. 324, as shown on map recorded in Book 14, page 84, of Maps, in the office of the Recorder of the County of Los Angeles.

Parcel B.

The easterly 20 feet of the westerly 50 feet of above mentioned lot.

Parcel C.

That portion of above mentioned lot, within the following described boundaries:

Beginning at the intersection of the northerly line of the southerly 20 feet of said lot with the easterly line of the westerly 50 feet of said lot; thence northerly along said easterly line 17.00 feet; thence southeasterly in a direct line 24.03 feet to a point in said northerly line, distant easterly thereon 17.00 feet from the point of beginning; thence westerly along said northerly line 17.00 feet to said point of beginning.

PARCEL 35-2:

The southerly 20 feet of Lot 421, Tract No. 324, as shown on map recorded in Book 14, page 84, of Maps, in the office of the Recorder of the County of Los Angeles.

EXCEPTING therefrom the westerly 170 feet thereof.

PARCEL 35-3:

The southerly 20 feet of Lot 420, Tract No. 324, as shown on map recorded in Book 14, page 84, of Maps, in the office of the Recorder of the County of Los Angeles.

EXCEPTING therefrom the easterly 130 feet thereof.

PARCEL 35-24:

The southerly 20 feet of the westerly 41 feet of Lot 375, Tract No. 324, as shown on map recorded in Book 14, page 84, of Maps, in the office of the Recorder of the County of Los Angeles.

PARCEL 35-35:

The southerly 20 feet of the easterly 40.54 feet of Lot 372, Tract No. 324, as shown on map recorded in Book 14, page 84, of Maps, in the office of the Recorder of the County of Los Angeles.

PARCEL 35-42:

The southerly 20 feet of the westerly 41 feet of Lot 369, Tract No. 324, as shown on map recorded in Book 14, page 84, of Maps, in the office of the Recorder of the County of Los Angeles

PARCEL 35-45:

The southerly 20 feet of Lot 368, Tract No. 324, as shown on map recorded in Book 14, page 84, of Maps, in the office of the Recorder of the County of Los Angeles.

PARCEL 35-49:

The southerly 16.50 feet of the westerly 80 feet of the easterly 150 feet of Lot 91, Tract No. 957, as shown on map recorded in Book 16, pages 198 and 199, of Maps, in the office of the Recorder of the County of Los Angeles.

PARCEL 35-54:

The southerly 17 feet of the westerly 43 feet of the easterly 129 feet of Lot 71, Tract No. 957, as shown on map recorded in Book 16, pages 198 and 199, of Maps, in the office of the Recorder of the County of Los Angeles.

Dated this 22 day of August, 1955.

Richards
Presiding Judge

Copied by Fumi, Oct. 13, 1955; Cross Referenced by Ehnes 2-9-56
Delineated on C.F. 2432

Recorded in Book 48786 Page 224, O.R., August 26, 1955; #6141
Grantor: Ross W. La Fond and Pauline F. La Fond, h/w
Grantee: County of Los Angeles
Nature of Conveyance: Easement
Date of Conveyance: August 5, 1955
Granted for: Rosecrans Avenue
Search No. 23-20 33-A-11
Description: That portion of Lot 20, Bixby's Subdivision, as shown on map recorded in Book 2, pages 234 and 235, of Miscellaneous Records, in the office of the Recorder of the County of Los Angeles, within the following described boundaries:

Beginning at the intersection of the northerly line of that certain 100 feet strip of land described in deed to County of Los Angeles for Rosecrans Avenue, recorded as Document No. 4135, on November 15, 1950, in Book 34818, page 5, of Official Records, in the office of said recorder, with the southeasterly prolongation of the southwesterly line of Lot 154, Tract No. 16145, as shown on map recorded in Book 352, pages 12 to 16 inclusive, of Maps, in the office of said recorder; thence northwesterly along said southeasterly prolongation to a line parallel with and 12 feet southerly, measured at right angles, from the southerly line of said last mentioned lot; thence southerly, at right angles to said northerly line; 30 feet to said northerly line; thence easterly along said northerly line to the point of beginning.

To be known as Rosecrans Avenue.

Accepted by County of Los Angeles, August 24, 1955
Copied by Fumi, Oct. 13, 1955; Cross Referenced by Ehnes 10-18-55
Delineated on C.S. B-1649-6

Recorded in Book 48786 Page 239, O.R., August 26, 1955; #6142
Grantor: Roy M. Becker and Florence Becker, h/w
Grantee: County of Los Angeles
Nature of Conveyance: Easement
Date of Conveyance: August 4, 1955
Granted for: 10th Street East
Search No. 16-10 70-A-B.C.6
Description: The easterly 20 feet of the westerly 50 feet of the southwest quarter of the northwest quarter of the southwest quarter of Section 36, Township 7 North, Range 12 West, S.B.B.&M.

To be known as 10th Street East

Accepted by County of Los Angeles, August 24, 1955
Copied by Fumi, Oct. 13, 1955; Cross Referenced by Ehnes 10-18-55
Delineated on R.S. 66-19

S&E 707

Recorded in Book 48786 Page 265, O. R., August 26, 1955; #6143
Grantor: Irving Ruben and Sara Ruben, h/w, Rudolph Ruben and Genevieve Ruben, h/w
Grantee: County of Los Angeles
Nature of Conveyance: Easement
Date of Conveyance: August 9, 1955
Granted for: 10th Street East
Search No. 16-18 70-A, B-S. 6
Description: The westerly 20 feet of the easterly 50 feet of the northwast quarter of the southeast quarter of the southeast quarter of Section 26, Township 7 North, Range 12 West, S.B.B.&M.
To be known as 10th Street East.
Accepted by County of Los Angeles, August 24, 1955
Copied by Fumi, Oct. 13, 1955; Cross Referenced by Ehnes 10-18-55
Delineated on O.K.

Recorded in Book 48786 Page 294, O.R., August 26, 1955; #6144
Grantor: Jack L. Hickman and Ida Lee Hickman, h/w
Grantee: County of Los Angeles
Nature of Conveyance: Easement
Date of Conveyance: August 12, 1955
Granted for: 10th Street East
Search No. 16-20 70-A, B-S. 6
Description: The easterly 20 feet of the north half of that certain parcel of land in the northeast quarter of Section 35, Township 7 North, Range 12 West, S.B.B.&M. shown as Parcel 124, on map filed in Book 61, pages 28 and 29, of Record of Surveys, in the office of the Recorder of the County of Los Angeles.
To be known as 10th Street East.
Accepted by County of Los Angeles, August 24, 1955
Copied by Fumi, Oct. 13, 1955; Cross Referenced by Ehnes 10-18-55
Delineated on C. S. B-831-3

Recorded in Book 48796 Page 250, O.R., August 29, 1955; #3151
Grantor: Mrs. Odie Reese, a widow
Grantee: County of Los Angeles
Nature of Conveyance: Easement
Date of Conveyance: August 12, 1955
Granted for: Avenue J
Search No. 17-1, 2 & 3 69-A, B-5
Description: The northerly 20 feet of the southerly 40 feet of the west half of the southeast quarter of Section 18, Township 7 North, Range 10 West, S.B.B. &M.
To be known as Avenue J.
Accepted by County of Los Angeles, August 26, 1955
Copied By Fumi, Oct. 14, 1955; Cross Referenced by Ehnes 10-18-55
Delineated on R.S. 72-38

Recorded in Book 48814 Page 40, O.R., August 30, 1955; #3817

COUNTY OF LOS ANGELES, Plaintiff, vs HELEN L. CHERRY, et al., Defendants.

No. 646 721

FINAL ORDER OF CONDEMNATION (CRENSHAW BOULEVARD 11)

NOW, THEREFORE, IT IS HEREBY ORDERED, ADJUDGED AND DECREED: That the real properties heretofore referred to and described as Parcels 11-2, 11-6, 11-7, 11-8, 11-9, 11-10, 11-11, 11-14, 11-15, 11-16, 11-17, 11-18, 11-25, 11-26, 11-27, 11-28 & 11-29, be and the same are condemned as prayed, and the plaintiff, COUNTY OF LOS ANGELES, shall and by this judgment does take and acquire an easement in, upon, over, and across Parcels 11-2, 11-6, 11-7, 11-8, 11-9, 11-10, 11-11, 11-14, 11-15, 11-16, 11-17, 11-18, 11-25, 11-26, 11-27, 11-28 and 11-29 for public road and highway purposes.

Said real properties are more particularly described as follows:

PARCEL 11-2:

The easterly 20 feet of Lot 575, Tract No. 1631, as shown on map recorded in Book 21, pages 86 and 87, of Maps, in the office of the Recorder of the County of Los Angeles.

PARCEL 11-6:

The easterly 20 feet of Lot 487, Tract No. 1631, as shown on map recorded in Book 21, pages 86 and 87, of Maps, in the office of the Recorder of the County of Los Angeles.

PARCEL 11-7:

The easterly 20 feet of Lots 485 and 486, Tract No. 1631, as shown on map recorded in Book 21, pages 86 and 87, of Maps, in the office of the Recorder of the County of Los Angeles.

PARCEL 11-8:

The easterly 20 feet of Lot 484, Tract No. 1631, as shown on map recorded in Book 21, pages 86 and 87, of Maps, in the office of the Recorder of the County of Los Angeles.

PARCEL 11-9:

The easterly 20 feet of Lot 483, Tract No. 1631, as shown on map recorded in Book 21, pages 86 and 87, of Maps, in the office of the Recorder of the County of Los Angeles.

PARCEL 11-10:

The easterly 20 feet of Lot 482, Tract No. 1631, as shown on map recorded in Book 21, pages 86 and 87, of Maps, in the office of the Recorder of the County of Los Angeles.

PARCEL 11-11:

The easterly 20 feet of Lot 399, Tract No. 1631, as shown on map recorded in Book 21, pages 86 and 87, of Maps, in the office of the Recorder of the County of Los Angeles.

PARCEL 11-14:

The easterly 20 feet of Lots 395 and 396, Tract No. 1631, as shown on map recorded in Book 21, pages 86 and 87, of Maps, in the office of the Recorder of the County of Los Angeles.

PARCEL 11-15:

The easterly 20 feet of Lot 394, Tract No. 1631, as shown on map recorded in Book 21, pages 86 and 87, of Maps, in the office of the Recorder of the County of Los Angeles.

PARCEL 11-16:

The easterly 20 feet of Lot 311, Tract No. 1631, as shown on map recorded in Book 21, pages 86 and 87, of Maps, in the office of the Recorder of the County of Los Angeles.

PARCEL 11-17:

The easterly 20 feet of Lots 309 and 310, Tract No. 1631, as shown on map recorded in Book 21, pages 86 and 87, of Maps, in the office of the Recorder of the County of Los Angeles, and the easterly 20 feet of Lot 308, Tract No. 1615, as shown on map recorded in Book 20, page 104, of said Maps.

PARCEL 11-18:

The easterly 20 feet of Lots 306 and 307, Tract No. 1615, as shown on map recorded in Book 20, page 104, of Maps, in the office of the Recorder of the County of Los Angeles.

S&E 707

PARCEL 11-25:
The easterly 20 feet of Lots 133, 134 and 135, Tract No. 1615, as shown on map recorded in Book 20, page 104, of Maps, in the office of the Recorder of the County of Los Angeles.
PARCEL 11-26:
The easterly 20 feet of Lots 131 and 132, Tract No. 1615, as shown on map recorded in Book 20, page 104, of Maps, in the office of the Recorder of the County of Los Angeles.
PARCEL 11-27:
The easterly 20 feet of Lot 130, Tract No. 1615, as shown on map recorded in Book 20, page 104, of Maps, in the office of the Recorder of the County of Los Angeles.
PARCEL 11-28:
The easterly 20 feet of Lots 46 and 47, Tract No. 1615, as shown on map recorded in Book 20, page 104, of Maps, in the office of the Recorder of the County of Los Angeles.
PARCEL 11-29:
The easterly 20 feet of Lots 44 and 45, Tract No. 1615, as shown on map recorded in Book 20, page 104, of Maps, in the office of the Recorder of the County of Los Angeles.
Excepting therefrom that portion thereof within the southerly 17 feet of said Lot 44.
Dated this 22 day of August, 1955.

Richards
Presiding Judge

Copied by Fumi, Oct. 14, 1955; Cross Referenced by Ehnes 1-23-56
Delineated on C. F. 2431

Recorded in Book 48829 Page 112, O.R., August 31, 1955; #3496

IN RE ACCEPTANCE OF A STREET IN TRACT NO. 11799: RESOLUTION RESCINDING BOARD'S ACTION REJECTING DEDICATION OF FUTURE STREET IN SAID TRACT, AND A ACCEPTING DEDICATION OF A STREET FOR PUBLIC USE AS THIRD STREET. } August 30, 1955

On motion of Superviser Jessup, ananimously carried, it is ordered that the following resolution be, and the same is, hereby adopted, to wit:
WHEREAS, an order was adopted by this Board on March 28, 1939, approving the map of Tract No. 11799, recorded in Book 216, page 14 of Maps, in the office of the Recorder of the County of Los Angeles, except as to those portions designated "Future Street", which portions were rejected under the provisions of Section 11616 of the Business and Professions Code of the State of California:
NOW THEREFORE, in accordance with the provisions of said Section 11616 of the Business and Professions Code of the State of California, it is hereby resolved and ordered that said order of March 28, 1939, rejecting dedication of Future Streets be, and the same is hereby rescinded, in part, and
BE IT FURTHER RESOLVED AND ORDERED, that the dedication of that certain Future Street in said tract, lying within Lots 1 to 11, inclusive thereof, be, and the same is hereby accepted, and that said street be opened for public use as THIRD STREET.
Adopted by the Board of Supervisors of the County of Los Angeles, State of California, August 30, 1955.
Copied by Fumi, October 17, 1955; Cross Referenced by Ehnes 10-19-55
Delineated on M.B. 216-14

Recorded in Book 48833 Page 447, O.R., Sep. 1, 1955; #3523

COUNTY OF LOS ANGELES, Plaintiff, vs HELEN L. CHERRY, et al., Defendants

NO. 646 721

FINAL ORDER OF CONDEMNATION (CRENSHAW BLVD II)

NOW, THEREFORE, IT IS HEREBY ORDERED, ADJUDGED AND DECREED: That the real properties heretofore referred to and described as Parcels 11-13, 11-19, 11-22, and 11-23, be and the same are condemned as prayed, and the plaintiff, COUNTY OF LOS ANGELES, shall and by this judgment does take and acquire an easement in, upon over, and across Parcels 11-13, 11-19, 11-22 and 11-23 for public road and highway purposes.

Said real properties are more particularly described as follows:

PARCEL 11-13:

The easterly 20 feet of Lot 397, Tract No. 1631, as shown on map recorded in Book 21, pages 86 and 87, of Maps, in the office of the Recorder of the County of Los Angeles.

PARCEL 11-19:

The easterly 20 feet of Lots 222 and 223, Tract No. 1615, as shown on map recorded in Book 20, page 104, of Maps, in the office of the Recorder of the County of Los Angeles.

PARCEL 11-22:

The easterly 20 feet of Lot 220, Tract No. 1615, as shown on map recorded in Book 20, page 104, of Maps, in the office of the Recorder of the County of Los Angeles.

Excepting therefrom that portion thereof within the northerly 25 feet of said lot.

PARCEL 11-23:

The easterly 20 feet of Lot 219, Tract No. 1615, as shown on map recorded in Book 20, page 104, of Maps, in the office of the Recorder of the County of Los Angeles.

Dated this 26 day of August, 1955.

Richards
Presiding Judge

Copied by Fumi, Oct. 17, 1955; Cross Referenced by Ehnes 1-23-55
Delineated on C. F. 2431

Recorded in Book 48860 Page 312, O.R., Sep. 2, 1955; #3883

IN RE VACATION OF PORTION OF HOLDER AVENUE, ROAD DIVISION NO. 116: ORDER GRANTING PETITION.

August 30, 1955

On motion of Supervisor Hahn, unanimously carried, (Supervisor Ford being temporarily absent) this Board hereby finds that said petition is true; that ten of the petitioners are freeholders in Road District No. 1 and taxable therein for road purposes, that at least two of the petitioners are residents of said district; that said portion of said highway is unnecessary for present or prospectiv public use, and therefore orders that said petition be granted, and that the following described public highway situate, lying and being in the County of Los Angeles, State of California, be and it is hereby vacated and abandoned, to wit:

That portion of Holder Avenue, formerly an unnamed road, 40 feet wide, lying easterly of and adjacent to the easterly line of Parcel 42, as shown on map filed in Book 1, page 46 of Record of Surveys, in the office of the Recorder of the County of Los Angeles. extending from the northeasterly line of the Southern Pacific Railroad Company's right of way, Santa Ana Branch) 100 feet wide),

northerly to the southwesterly line of the State Highway (Firestone Boulevard) as described in deed to the State of California, recorded as Document No. 2739 on October 25, 1949, in Book 31317, page 175 of Official Records, in the office of said recorder.

Subject to the reservation of rights as prescribed in Section 959.1 of the Streets and Highways Code of the State of California.

Adopted by the Board of Supervisors of the County of Los Angeles, State of California, August 30, 1955.

Copied by Fumi, Oct. 17, 1955; Cross Referenced by Ehnes 10-27-55
Delineated on C. S. B. 820
F. M. 11552-1

Recorded in Book 48880 Page 29, O.R., Sep. 7, 1955; #687
Grantor: County of Los Angeles
Grantee: Golden Enterprises, Inc.,
Nature of Conveyance: Grant Deed
Date of Conveyance: April 20, 1954
Granted for: (Purpose not stated)
Description: Lots 9 and 10, Block 7, Factory Center, in the County of Los Angeles, State of California, as shown on map recorded in Book 23, pages 18 and 19 of Maps in the office of the Recorder of said County.

SUBJECT TO: (1) All taxes, interest, penalties, and assessments of record, if any.

(2) Covenants, conditions, restrictions, reservations, rights of way of record, if any.

(3) Delinquent taxes for the fiscal years 1950, 1951, and 1952. Statements received from the County Tax Collector show delinquent taxes to be $23.75 for Lot 9 and $23.75 for Lot 10 as of February 28, 1954.

(4) Bond No. 64, for the sewering of Lincoln Street and other streets issued May 15, 1953, in the original amount of $233.78 for County Improvement No. 1448 under and by virtue of the Improvement Act of 1911 (Part 5 of Division 7 of the Streets and Highways Code), recorded in the office of the County Treasurer, one-tenth thereof payable annually beginning January 2, 1954, with interest at 6% per annum, payable semi-annually. Nothing is due thereon.

Copied by Fumi, Oct. 18, 1955; Cross Referenced by Ehnes 10-27-55
Delineated on M.B. 23-18

Recorded in Book 48929 Page 355, O. R., Sep. 13, 1955; #4440
Grantor: John L. Hilburn and Claudine Hilburn, h/w
Grantee: County of Los Angeles
Nature of Conveyance: Easement
Date of Conveyance: January 18, 1955
Granted for: Yukon Avenue
Search No. 4-4 25-R2
Description: The westerly 5 feet of Lot 6, Tract No. 993, as shown on map recorded in Book 20, page 178, of Maps, in the office of the Recorder of the County of Los Angles.

To be known as YUKON AVENUE.

Accepted by County of Los Angeles, February 3, 1955
Copied by Fumi, Oct. 20, 1955; Cross Referenced by Ehnes 10-27-51
Delineated on C. S. B-1426-1

Recorded in Book 48929 Page 357, O.R., Sep 13, 1955; #4441
Grantor: Shizuko Endo Okada, a married woman, who acquired title as Shizuko Endo, a single woman
Grantee: County of Los Angeles
Nature of Conveyance: Easement
Date of Conveyance: January 21, 1955
Granted for: Yukon Avenue
Search No. 4-3 25-02
Description: The westerly 5 feet of Lot 4, Tract No. 993, as shown on map recorded in Book 20, page 178, of Maps, in the office of the Recorder of the County of Los Angeles.

To be known as YUKON AVENUE.
Accepted by County of Los Angeles, February 3, 1955
Copied by M. Hironaka, Oct 21, 1955; Cross Referenced by Ehnes 10-28-55
Delineated on C.S. B-1426-1

Recorded in Book 48929 Page 360, O.R., Sep 13, 1955; #4442
Grantor: William A. Skaff and Nadine Skaff, h/w
Grantee: County of Los Angeles
Nature of Conveyance: Easement
Date of Conveyance: September 28, 1954
Granted for: Yukon Avenue
Search No. 4-7A 25-02
Description: The westerly 5 feet of the north half of Lot 12, Tract No. 993, as shown on map recorded in Book 20 Page 178, of Maps, in the office of the Recorder of the County of Los Angeles.

To be known as YUKON AVENUE.
Accepted by County of Los Angeles, November 10, 1954
Copied by M. Hironaka, Oct 21, 1955; Cross Referenced by Ehnes 10-28-55
Delineated on C.S. B-1426-1

Recorded in Book 48929 Page 362, O.R., Sep 13, 1955; #4444
Grantor: Edwin G. Schrimshaw and June S. Schrimshaw, h/w
Grantee: County of Los Angeles
Nature of Conveyance: Easement
Date of Conveyance: November 19, 1954
Granted for: Yukon Avenue
Search No. 4-10B 25-02
Description: The westerly 5 feet of the southerly 46 feet of Lot 18, Tract No. 993, as shown on map recorded in Book 20 Page 178, of Maps, in the office of the Recorder of the County of Los Angeles.

To be known as YUKON AVENUE.
Accepted by County of Los Angeles, December 9, 1954
Copied by M. Hironaka, Oct 21, 1955; Cross Referenced by Ehnes 10-28-55
Delineated on C.S. B-1426-1

S&E 707

Recorded in Book 48929 Page 372, O.R., Sep 13, 1955; #4445
Grantor: Darius L. Higgins and Helen Higgins, h/w
Grantee: County of Los Angeles
Nature of Conveyance: Easement
Date of Conveyance: September 20, 1954
Granted for: Yukon Avenue
Search No. 4-11 25-0-2
Description: The westerly 5 feet of Lot 20, Tract No. 993, as shown on map recorded in Book 20, page 178, of Maps, in the office of the Recorder of the County of Los Angeles.
To be known as YUKON AVENUe.
Accepted by County of Los Angeles, December 9, 1954
Copied by M. Hironaka, Oct 21, 1955; Cross Referenced by Ehnes
Delineated on C.S. B-1426-1 10-31-55

Recorded in Book 48929 Page 375, O.R., Sep 13, 1955; #4447
Grantor: Fred B. Kimberling and Zetta Kimberling, h/w
Grantee: County of Los Angeles
Nature of Conveyance: Easement
Date of Conveyance: January 28, 1955
Granted for: Yukon Avenue
Search No. 4-7B 25-0-2
Description: The westerly 5 feet of the south half of Lot 12, Tract No. 993, as shown on map recorded in Book 20, Page 178, of Maps, in the office of the Recorder of the County of Los Angeles.
To be known as YUKON AVENUE.
Accepted by County of Los Angeles, February 16, 1955
Copied by M. Hironaka, Oct 21, 1955; Cross Referenced by Ehnes
Delineated on C.S. B-1426-1 10-31-55

Recorded in Book 48929 Page 378, O.R., Sep 13, 1955; #4448
Grantor: Fred B. Kimberling
Grantee: County of Los Angeles
Nature of Conveyance: Easement
Date of Conveyance: January 28, 1955
Granted for: Yukon Avenue
Search No. 4-8B 25-0-2
Description: The westerly 5 feet of Lot 14, Tract No. 993, as shown on map recorded in Book 20, page 178, of Maps, in the office of the Recorder of the County of Los Angeles.
Excepting therefrom the northerly 52.50 feet thereof.
To be known as YUKON AVENUE.
Accepted by County of Los Angeles, February 16, 1955
Copied by M. Hironaka, Oct 21, 1955; Cross Referenced by Ehnes
Delineated on C.S. B-1426-1 10-31-55

Recorded in Book 48929 Page 380, O.R., Sep 13, 1955; #4449
Grantor: Joseph H. Edwards and Lucile Edwards, h/w
Grantee: County of Los Angeles
Nature of Conveyance: Easement
Date of Conveyance: September 20, 1954
Granted for: Yukon Avenue
Search No. 4-8A 25-0-2
Description: The westerly 5 feet of the northerly 52.50 feet of Lot 14, Tract No. 993, as shown on map recorded in Book 20, page 178, of Maps, in the office

of the Recorder of the County of Los Angeles.
To be known as YUKON AVENUE.
Accepted by County of Los Angeles, November 10, 1954
Copied by M. Hironaka, Oct. 21, 1955; Cross Referenced by Ehnes 10-31-55
Delineated on C.S. B-1426-1

Recorded in Book 48929 Page 382, O.R., Sep. 13, 1955; #4450
Grantor: Henry Morrison
Grantee: County of Los Angeles
Nature of Conveyance: Easement
Date of Conveyance: September 20, 1954
Granted for: Yukon Avenue
Search No. 4-12A 25-D-2
Description: The westerly 5 feet of the north half of Lot 22, Tract No. 993, as shown on map recorded in Book 20, page 178, of Maps, in the office of the Recorder of the County ofLos Angeles.
To be known as YUKON AVENUE.
Accepted by County of Los Angeles, November 10, 1954
Copied by Fumi, Oct. 25, 1955; Cross Referenced by Ehnes 10-31-55
Delineated on C.S. B-1426-1

Recorded in Book 48931 Page 390, O.R., Sep. 13, 1955; #4451
Grantor: Beulah Qualls
Grantee: County of Los Angeles
Nature of Conveyance: Easement
Date of Conveyance: February 3, 1955
Granted for: Yukon Avenue
Search No. 4-12B 25-D-2
Description: The Westerly 5 feet of the south half of Lot 22, Tract No. 993, as shown on map recorded in Book 20, page 178, of Maps, in the office of the Recorder of the County of Los Angeles.
To be known as Yukon Avenue.
Accepted by County of Los Angeles, February 16, 1955
Copied by Fumi, Oct. 25, 1955; Cross Referenced by Ehnes 10-31-55
Delineated on C.S. B-1426-1

Recorded in Book 48931 Page 392, O. R., Sep. 13, 1955; #4452
Grantor: Charles M. Brown
Grantee: County of Los Angeles
Nature of Conveyance: Easement
Date of Conveyance: March 24, 1955
Granted for: Yukon Avenue
Search No. 4-13 25-D-2
Description: The westerly 5 feet of Lot 24, Tract No. 993, as shown on map recorded in Book 20, page 178, of Maps, in the office of the Recorder of the County of Los Angeles.
To be known as Yukon Avenue
Accepted by County of Los Angeles, April 8, 1955
Copied by Fumi, Oct. 25, 1955; Cross Referenced by Ehnes 10-31-55
Delineated on C.S. B-1426-1

Recorded in Book 48931 Page 380, O.R., Sep. 13, 1955; #4453
Grantor: Lawndale School District
Grantee: County of Los Angeles
Nature of Conveyance: Perpetual Easement
Date of Conveyance: November 18, 1954
Granted for: Yukon Avenue - 4-14, 15, 16, 17A, 17B, &17C (Search No.)
Description: The westerly 5 feet of Lots 26, 28, 30, 32, 34 and 36, Tract No. 993, as shown on map recorded in Book 20, Page 178 of Maps, in the office of the Recorder of the County of Los Angeles.

To be known as YUKON AVENUE.
Accepted by County of Los Angeles, January 12, 1955
Copied by Fumi, Oct. 25, 1955; Cross Referenced by Ehnes 10-31-55
Delineated on C.S. B-1426-1

Recorded in Book 48931 Page 402, O.R., Sep. 13, 1955; #4454
Grantor: Dwight Townsel and Lucinda Townsel, h/w
Grantee: County of Los Angeles
Nature of Conveyance: Easement
Date of Conveyance: October 11, 1954
Granted for: Yukon Avenue
Search No. 4-10A 25-D-2
Description: The westerly 5 feet of Lot 18, Tract No. 993, as shown on map recorded in Book 20 Page 178, of Maps, in the office of the Recorder of the County of Los Angeles.

Excepting therefrom that portion thereof within the southerly 46 feet of said lot.

To be known as Yukon Avenue.
Accepted by County of Los Angeles, December 9, 1954
Copied by Fumi, Oct. 25, 1955; Cross Referenced by Ehnes 10-31-55
Delineated on C.S. B-1426-1

Recorded in Book 48956 Page 390, O.R., Sep. 15, 1955; #3582
Grantor: County of Los Angeles
Grantee: Bernice R. Hosking
Nature of Conveyance: Grant Deed
Date of Conveyance: August 30, 1955
Granted for: (Purpose not stated)
Description: That portion of Lot 43, Tract No. 4431, as shown on map recorded in Book 112, pages 7 and 8, of Maps, in the office of the Recorder of the County of Los Angeles, within the following described boundaries:

Beginning at the most southerly corner of said lot; thence easterly along the southerly line of said lot a distance of 26.19 feet to the beginning of a curve concave to the northwest, having a radius of 10.5 feet, tangent to said southerly line and tangent to the westerly boundary of that certain 100 foot strip of land described in Parcel 11-5 in Final Order of Condemnation, a certifield copy of which was recorded as Document No. 2351, on September 29, 1953, in Book 42802, page 52, of Official Records, in the office of said recorder; thence northeasterly along said curve to said westerly boundary; thence northerly along said westerly boundary 65.40 feet; thence westerly in a direct line 14.52 feet to a point in the westerly line of said lot, distant northerly thereon 79.10 feet from the point of beginning; thence southerly along said last mentioned westerly line 79.10 feet to said point of beginning.

E: 132-58

Copied by Fumi, Oct. 24, 1955; Cross Referenced by Ehnes 10-31-55
Delineated on C.F. 2388

Recorded in Book 48974 Page 386, O.R., Sep. 16, 1955; #4067
IN REVACATION OF FUTURE ALLEY IN TRACT NO. 15164,)
ROAD DIVISION NO. 502.) SEP. 13, 1955

On motion of Supervisor Jessup, unanimously carried, (Supervisor Ford being temporarily absent) it is hereby declared to be the finding of this Board, from the evidence submitted, that the said Future Alley is unnecessary for present or prospective public use; and it is therefore ordered that the following described alley situate, lying and being in the County of Los Angeles, State of California, be and the same is hereby vacated and abandoned, to wit:

That certain "Future Alley" lying within Lot 21, Tract No. 15164, as shown on map recorded in Book 342, pages 11 and 12, of Maps, in the office of the Recorder of the County of Los Angeles.

Subject to the reservation of rights as prescribed in Section 959.1 of the Streets and highways Code.

Adopted by the Board of Supervisors of the County of Los Angeles, State of California, on September 13, 1955.

Copied by Fumi, Oct. 25, 1955; Cross Referenced by *Ehnes* 10-31-55
Delineated on *M.B. 342-11*

Recorded in Book 48974 Page 390, O.R., Sep. 16, 1955; #4069
IN RE VACATION OF FUTURE STREET IN TRACT NO. 16422,)
ROAD DIVISION NO. 109.) SEP. 13, 1955

On motion of Supervisor Jessup, unanimously carried, (Supervisor Chace being temporarily absent) it is ordered that the following resolution be and the same is hereby adopted:

WHEREAS, it is determined and declared that the following described Future Street in Tract No. 16422, Road Division No. 109, situated, lying and being in the County of Los Angeles, State of California, is no longer necessary to public convenience and is unnecessary for present or prospective public use:

NOW, THEREFORE BE IT RESOLVED AND ORDERED, that said Future Street be and the same is hereby vacated and abandoned, to wit:

PARCEL A:

That certain "Future Street" offered for dedication as Lot 87, Tract No. 16422, as shown on map recorded in Book 374, pages 15 and 16, of Maps, in the office of the Recorder of the County of Los Angeles.

Excepting therefrom that portion thereof which lies within the following described boundaries:

Beginning at the intersection of the southwesterly line of said tract with a line parallel with and 8 feet northwesterly, measured at right angles, from the northwesterly line of San Gabriel River Parkway as shown on map of said tract; thence northeasterly along said parallel line to a line parallel with and 8 feet westerly, measured at right angles, from the westerly line of said San Gabriel River Parkway; thence northerly along said last mentioned parallel line to the beginning of a curve concave to the south, having a radius of 38 feet, tangent to said last mentioned parallel line and tangent to the straight line in the northerly boundary of Cleo Street as shown on map of said tract; thence easterly along said curve to said westerly line; thence southerly and southwesterly along said westerly and northwesterly lines to said southwesterly line; thence northwesterly along said southwesterly line to the point of beginning.

S&E 707

PARCEL B:

That portion of Cleo Street as shown on and dedicated by map of above mentioned tract within the following described boundaries:

Commencing at the intersection of the southwesterly line of said tract with a line parallel with and 8 feet northwesterly, measured at right angles, from the northwesterly line of San Gabriel River Parkway as shown on map of said tract; thence northeasterly along said parallel line to a line parallel with and 8 feet westerly measured at right angles, from the westerly line of said San Gabriel River Parkway; thence northerly along said last mentioned parallel line to the beginning of a curve concave to the south, having a radius of 38 feet, tangent to said last mentioned parallel line and tangent to the straight line in the northerly boundary of Cleo Street, as shown on map of said tract; thence easterly along said curve to a point in said westerly line, said point being the true point of beginning; thence continuing easterly along said curve to said straight line; thence westerly along said straight line to the beginning of a curve concave to the east, having a radius of 25 feet, tangent to said straight line and tangent to said westerly line; thence northerly along said last mentioned curve to said westerly line; thence southerly along said westerly line to the point of beginning.

Subject to the reservation of rights as prescribed in Section 959.1 of the Streets and Highways Code of the State of California.

Adopted by the Board of Supervisors of the County of Los Angeles, State of California on September 13, 1955.
Copied by Fumi, Oct. 24, 1955; Cross Referenced by *Ehnes* 11-1-55
Delineated on *M.B. 374-16*

Recorded in Book 48887 Page 295, O.R., Sep 7, 1955; #4003
Grantor: Carlos Guzman, a widower
Grantee: County of Los Angeles
Nature of Conveyance: Grant Deed
Date of Conveyance: August 11, 1955
Granted for: (Purpose not Stated)
Description: Lot 7, Newman's Subdivision of the Southeast quarter of Block 220 of Pomona, as shown on map recorded in Book 25, page 42, of Miscellaneous Records, in the office of the Recorder of the County of Los Angeles. **Reserving unto the grantor a life estate therein.**
Accepted by County of Los Angeles, September 6, 1955
Copied by M. Hironaka, Oct 26, 1955; Cross Referenced by *Ehnes* 11-1-55
Delineated on *M.R. 25-42*

Recorded in Book 48884 Page ~~102~~ 402, O.R., Sep 7, 1955; #4165
Grantor: Claretian Theological Seminary, Claretville, California, a California corporation
Grantee: County of Los Angeles
Nature of Conveyance: Easement
Date of Conveyance: August 15, 1955
Granted for: Mulholland Highway
Search No: 6-1 & 2 5-a
Description: PARCEL A. That portion of Section 6, Township 1 South, Range 17 West, S.B.B. & M., within a strip of land 80 feet wide, lying 40 feet on each side of the following described center line:

Beginning at a point in the westerly line of said section that is North 0°06'25" West along said westerly line 174.94 feet from the southwesterly corner of said section; thence North 62°46'40" East 20.48 feet to a point hereby designated "Point A."

The southeasterly line of above described 80 feet strip of land shall be prolonged southwesterly at the beginning thereof so as to terminate in said westerly line.

PARCEL B. That portion of above mentioned Section 6, within a strip of land 80 feet wide, lying 40 feet on each side of the following described center line:

Commencing at above designated Point A, thence North 55° 26'50" East 117.57 feet to a point, said last mentioned point being the beginning of a curve concave to the south and having a radius of 2515 feet, a radial of said curve to said last mentioned point bears North 27°13'20" West, said last mentioned point also being the true point of beginning; thence easterly along said curve 2395.21 feet to a point hereby designated "Point B", a radial of said curve to said last mentioned point bears North 27°20'40" East.

PARCEL C. That portion of above mentioned Section 6, and that portion of the northwest quarter of the northeast quarter of Section 7, above mentioned township and range, within a strip of land 80 feet wide, lying 40 feet on each side of the following described center line:

Commencing at above designated "Point B", thence South 61°13'15" East 599.35 feet to a point, said last mentioned point being the beginning of a curve concave to the north and having a radius of 2000 feet, a radial of said curve to said last mentioned point bears South 27°20'40" West, said last mentioned point also being the true point of beginning; thence easterly along said curve 479.09 feet; thence South 76°22'50" East 725.59 feet.

PARCEL D. That portion of above mentioned Section 6, within the following described boundaries:

Beginning at the northerly corner of above described Parcel A; thence North 55°26'50" East 117.57 feet to the most westerly corner of above described Parcel B; thence South 27° 13'20" East along the southwesterly line of said Parcel B to the most southerly corner of said Parcel B; thence South 55° 26'50" West 117.57 feet to the easterly corner of said Parcel A; thence North 27°13'20" West along the northeasterly line of said Parcel A to the point of beginning.

PARCEL E. That portion of above mentioned Section 6, and that portion of the northwest quarter of the northeast quarter of above mentioned Section 7, within the following described boundaries:

Beginning at the most easterly corner of above described Parcel B; thence South 61°13'15" East 599.35 feet to the most northerly corner of above described Parcel C; thence South 27° 20'40" West along the northwesterly line of said Parcel C to the most westerly corner of said Parcel C; thence North 61° 13'15" West 599.35 feet to the southeasterly corner of said Parcel B; thence North 27°20'40" East along the southeasterly line of said Parcel B to the point of beginning.

Above described Parcels A to E inclusive, are to be known as Mulholland Highway.

Accepted by County of Los Angeles, September 7, 1955
Copied by M. Hironaka, Oct 26, 1955. Cross Referenced by *Ehnes* 11-1-55
Delineated on *C.S. B-2336-1*

S&E 707

Recorded in Book 48884 Page 414, O.R., September 7, 1955; #4172
Grantor: Harwick, Kagan & Brant, a co-partnership, composed of William Harwick, John Kagan and Bert B. Brant Jack S. Kearns and Florence M. Kearns
Grantee: County of Los Angeles
Nature of Conveyance: Easement
Date of Conveyance: July 31, 1955
Granted for: 10th Street East
Search No: 16-30
Description: That portion of the westerly 10 feet of the easterly 50 feet of the south half of Section 35, Township 7 North, Range 12 West, S.B.B.&M., which lies southerly of the southerly line of that certain parcel of land shown as Parcel 42, on map filed in Book 66, pages 19 and 20, of Record of Surveys, in the office of the Recorder of the County of Los Angeles.
Excepting therefrom the southerly 50 feet thereof.
To be known as 10TH STREET EAST.
Accepted by County of Los Angeles, September 6, 1955
Copied by M. Hironaka, Oct 26, 1955; Cross Referenced by Ehnes 11-1-55
Delineated on C.S. B-831-3

Recorded in Book 48884 Page 416, O.R., September 7, 1955; #4173
Grantor: Francisco R. Andrade and Margarita F. Andrade, h/w
Grantee: County of Los Angeles
Nature of Conveyance: Easement
Date of Conveyance: August 22, 1955
Granted for: Croesus Avenue
Search No: 2-12
Description: The easterly 10 feet of Lots 31 and 32, Block 10, Nadeau Park Ville Tract, as shown on map recorded in Book 5, page 79, of Maps, in the office of the Recorder of the County of Los Angeles.
To be known as Croesus Avenue.
Accepted by County of Los Angeles, September 6, 1955
Copied by M. Hironaka, Oct 26, 1955; Cross Referenced by Ehnes 11-1-55
Delineated on C.S. B-729

Recorded in Book 48858 Page 158, O.R., Sep 2, 1955; #3864
Grantor: Joh J. Denni and Juanita Denni, h/w
Grantee: County of Los Angeles
Nature of Conveyance: Easement
Date of Conveyance: August 22, 1955
Granted for: CARMENITA ROAD.
Search No: 13-14 34-a-3
Description: The easterly 20 feet of Lot 4, Tract No. 5202, as shown on map recorded in Book 59, page 96, of Maps, in the office of the Recorder of the County of Los Angeles.
To be known as CARMENITA ROAD.
Accepted by County of Los Angeles, September 1, 1955
Copied by M. Hironaka, Oct 26, 1955; Cross Referenced by Ehnes 11-1-55
Delineated on C.S. B-942-4

Recorded in Book 48858 Page 156, O.R., Sep 2, 1955; #3865
Grantor: Joh J. Denni and Juanita Denni, h/w
Grantee: County of Los Angeles
Nature of Conveyance: Easement
Date of Conveyance: August 29, 1955
Granted for: Carmenita Road
Search No: 13-13
Description: The easterly 20 feet of Lots 2 and 3, Tract No. 5203, as shown on map recorded in Book 59, page 96, of Maps, in the office of the Recorder of the County of Los Angeles.
To be known as CARMENITA ROAD.
Accepted by County of Los Angeles, September 1, 1955
Copied by M. Hironaka, Oct 26, 1955; Cross Referenced by *Ehnes 11-1-55*
Delineated on *C.S. B-942-4*

Recorded in Book 48858 Page 160, O.R., Sep 2, 1955; #3866
Grantor: Zachary Kolnick and Freda Kolnick, h/w
Grantee: County of Los Angeles
Nature of Conveyance: Easement
Date of Conveyance: July 1, 1955
Granted for: 104th Street
Search No: 2-9 (Por)
Description: The northerly 27 feet of Lot 19 Sunnyside Heights as shown on map recorded in Book 8, page 88 of Maps in the office of the Recorder of the County of Los Angeles.
Excepting therefrom the westerly 20 feet thereof.
To be known as 104TH STREET
Accepted by County of Los Angeles, August 15, 1955
Copied by M. Hironaka, Oct 26, 1955; Cross Referenced by *Ehnes 11-15-55*
Delineated on *M.B. 8-88*

Recorded in Book 48858 Page 164, O.R., Sep 2, 1955; #3867
Grantor: Mountain View School District of Los Angeles County, California
Grantee: County of Los Angeles
Nature of Conveyance: Easement
Date of Conveyance: May 19, 1955
Granted for: Public Road or Highway Purposes
Description: PARCEL A. The northeasterly 5 feet of Lot 2, Block C, Subdivisions of the Rancho Potrero De Felipe Lugo, in the County of Los Angeles, State of California, as shown on map recorded in Book 43, pages 43, 44 and 45, of Miscellaneous Records, in the office of the Recorder of the County of Los Angeles.

Granted for: Elliott Avenue 3 Allgeyer 1 Cogswell RD. 11

PARCEL B.
The southeasterly 30 feet of the northeast half of above mentioned lot.
Excepting from above described southeasterly 30 feet the northeasterly 5 feet thereof.
PARCEL C.
That portion of above mentioned Lot 2, within the following described boundaries:
Beginning at the intersection of the northwesterly line of the southeasterly 30 feet of said lot, with the southwesterly line of the northeasterly 5 feet of said lot; thence northwesterly along said southwesterly line to the beginning of a curve concave to the west, having a radius of 15 feet, tangent to said southwesterly line and tangent to said northwesterly line; thence southerly along said curve 23.58 feet to said northwesterly line; thence northeasterly along said northwesterly line to the point of beginning.

S&E 707

PARCEL D.

That portion of the northwesterly 30 feet of above mentioned lot which lies between the southeasterly prolongation of the southwesterly line of Tract No. 12359, as shown on map recorded in Book 233, page 29, of Maps, in the office of above mentioned recorder, and the southwesterly line of the northeasterly 5 feet of said lot.

PARCEL E.

That portion of above mentioned lot, within the following described boundaries:

Beginning at the intersection of the southeasterly line of the northwesterly 30 feet of said lot, with the southwesterly line of the northeasterly 5 feet of said lot; thence southeasterly along said southwesterly line to the beginning of a curve concave to the south, having a radius of 15 feet, tangent to said southwesterly line and tangent to said southeasterly line; thence westerly along said curve 23.55 feet to said southeasterly line; thence northeasterly along said southeasterly line to the point of beginning.

Above described Parcel A is to be known as ELLIOTT AVENUE.

Above described Parcels B and C are to be known as Allgeyer STREET.

Above described Parcels D and E are to be known as OGGSWELL ROAD.

Accepted by County of Los Angeles, July 6, 1955
Copied by M. Hironaka, Oct 26, 1955; Cross Referenced by Ehnes 11-15-55
~~Delineated on~~ Ref. on M.R. 43-45

Recorded in Book 48891 Page 208, O.R., Sep 8, 1955; #323
Grantor: Descanso Distributors, Inc.,
Grantee: County of Los Angeles
Nature of Conveyance: Grant Deed
Date of Conveyance: July 27, 1955
Granted for: Descanso Gardens
Description: That portion of Lot 18, of Subdivisions of Rancho La Canada, in the County of Los Angeles, State of California, as shown on map recorded in Book 4, page 351, of Miscellaneous Records, in the office of the Recorder of the County of Los Angeles, and that portion of Lot 95, Map No. 2 of Watts Subdivision of a part of the Rancho San Rafael, in said county and state, as shown on map recorded in Book 5, pages 328 and 329, of said Miscellaneous Records, in the office of said recorder, which lie within the following described boundaries:

Commencing at the intersection of that certain course, having a bearing and length of North 63°18'55" West 121.72 feet, in the southwesterly boundary of that certain parcel of land described in Parcel No. 1, of Final Judgment in favor of County of Los Angeles, a certified copy of which was recorded in Book 4764, page 212, of Official Records, in the office of said recorder, with the westerly line of that certain parcel of land shown as Lot 10 on map of Property of Southern California Edison Company Ltd. filed in Book 1, pages 67 to 71 inclusive, of Official Maps, in the office of said recorder; thence South 0°19'13" West along said westerly line 850.13 feet to the true point of beginning; thence South 76°10'00" West 300.95 feet; thence South 18°04'00" West 672.78 feet; thence South 48°08'13" West 1108.78 feet to the most southerly corner of Lot 1, Tract No. 6976, as shown on map recorded in Book 116, page 52, of Maps, in the office of said Recorder, said most southerly corner being an angle point in the southwesterly boundary of said Lot 95; thence southeasterly along said last mentioned southwesterly boundary the following courses, South 29°23'45" East

454.63 feet to an angle point; thence South 60°40'30" East 616.53 feet to an angle point, said last mentioned angle point being the most westerly corner of Lot 1, Tract No. 8827, as shown on map recorded in Book 114, page 75, of said Maps; thence leaving said last mentioned southwesterly boundary North 53°39'30" East along the northwesterly line of said last mentioned Lot 1 a distance of 690.52 feet to the westerly line of that certain parcel of land shown as Lot 11 on said map of Property of Southern California Edison Company Ltd.; thence North 0°19'13" East along said last mentioned westerly line and the westerly line of said Lot 10 a distance of 1740.40 feet to said true point of beginning.

Containing 35.522 acres more or less.
Accepted by County of Los Angeles, August 23, 1955
Copied by M. Hironaka, Oct 26, 1955; Cross Referenced by *Ehnes* 11-1-55
Delineated on *C.S. B-2477*.

Recorded in Book 48590 Page 187, O.R., Aug 8, 1955; #4152
Grantor: Howard O. Coale and Lorane Coale, h/w, and
Ada I. Holleman, also known as Ada Holleman, a widow
Grantee: County of Los Angeles
Nature of Conveyance: Easement
Date of Conveyance: June 15, 1955
Granted for: ARTESIA BOULEVARD
Search No: 1-7 23-2-5
Description: That portion of the northerly 20 feet of the southerly 50 feet of the southeast quarter of the southeast quarter of the southeast quarter of Section 25, Township 3 South, Range 12 West, in the Rancho Los Coyotes, as shown on a copy of a map made by Charles T. Healey, recorded in Book 41819, page 141, of Official Records, in the office of the Recorder of the County of Los Angeles, which lies within that certain parcel of land described as Parcel 2 in deed to Fairbanks Ready Mix-Concrete Company, Inc., recorded as Document No. 1569, on September 17, 1954, in Book 45605, page 154, of said Official Records.

To be known as ARTESIA BOULEVARD.
Accepted by County of Los Angeles, July 6, 1955
Copied by M. Hironaka, Oct 26, 1955; Cross Referenced by *Ehnes* 11-2-55
Delineated on *C.S. B-724-4*

Recorded in Book 48638 Page 158, O.R., Aug 12, 1955; #560
Grantor: Enrique E. Carson, also known as Henry E. Carson, and as Henry Edward Carson, deceased
Grantee: County of Los Angeles
Nature of Conveyance: Grant Deed
Date of Conveyance: July 19, 1955
Granted for: Road Department Administration Center
Description: All right, title and interest that the Estate may have subsequently secured by operation of law or otherwise in and to the real property in the City of Los Angeles, County of Los Angeles, State of California, described as follows:

An undivided one-half interest in and to the following:
PARCEL A. All of Lots 5 and 6, Block "H", Flanagan Subdivision of Orange Slope Tract, as per map recorded in Book 13, Page 82 of Miscellaneous Records of said county, subject to all matters of record, except therefrom the East 45 feet of said lot 5.

S&E 707

PARCEL B. The northerly half of that portion of the 20 foot alley adjoining the above described Parcel A on the south, as shown on the map of said tract.

This Deed is made pursuant to the order confirming sale of said property made in the matter of the Estate of said decedent in Los Angeles County, Probate Case No. 361941, entered on June 8, 1955, a certified copy of which order is recorded contemporaneously herewith in the office of the recorder of said county to which reference is hereby made.
Accepted by County of Los Angeles, August 2, 1955
Copied by M. Hironaka, Oct 26, 1955; Cross Referenced by *Ehnes*
Delineated on *M.R. 13-82* *11-2-55*

Recorded in Book 48648 Page 19, O.R., Aug 15, 1955; #107
Grantor: J. A. Crane and Emily A. Crane, h/w
Grantee: County of Los Angeles
Nature of Conveyance: Grant Deed
Date of Conveyance: June 27, 1955
Granted for: Long Beach Civic Center
Description: Lots 13, 15, 17 and 19, Block 108, Townsite of Long Beach, in the City of Long Beach, County of Los Angeles, State of California, as shown on map recorded in Book 19, Pages 91 to 96, inclusive, of Miscellaneous Records in the Office of the Recorder of said County. (Conditions not copied)
Accepted by County of Los Angeles, August 9, 1955
Copied by M. Hironaka, Oct 26, 1955; Cross Referenced by *Ehnes*
Delineated on *M.R. 19-94* *11-2-55*

Recorded in Book 48657 Page 80, O.R., Aug 15, 1955; #3369
Grantor: Julian I. Hathaway, and Helen M. Hathaway
Grantee: County of Los Angeles
Nature of Conveyance: Easement
Date of Conveyance: July 25, 1955
Granted for: FLORENCE AVENUE and PIONEER BOULEVARD
Search No: 39-4 and 15-3 *33-C-2*
Description: PARCEL A. The northerly 30 feet of the westerly 32.31 feet, measured along the northerly line, of Lot A, Gladheim, as shown on map recorded in Book 51, page 56, of Maps, in the office of the Recorder of the County of Los Angeles.
PARCEL B. That portion of above mentioned lot within the following described boundaries:

Beginning at the intersection of the easterly line of the westerly 30 feet of Lot IV in the southwest quarter of Section 6, Township 3 South, Range 11 West, in the Rancho Santa Gertrudes Subdivided for the Santa Gertrudes Land Association, as shown on map recorded in Book 1, page 502, of Miscellaneous Records, in the office of above mentioned recorder with the westerly boundary of said Lot A; thence southerly along said easterly line to a straight line which passes through a point in said easterly line, distant southerly thereon 418.36 feet from the northerly line of said Lot IV, said straight line also passes through a point in the northerly line of said Lot A, distant easterly thereon 32.31 feet from the westerly terminus of said last mentioned northerly line; thence northerly along said straight line to the easterly line of the westerly 50 feet of said Lot IV; thence northerly along said last mentioned easterly line to said westerly boundary; thence southerly along said westerly boundary to the point of beginning.

Above described Parcel A is to be known as FLORENCE AVENUE and above described Parcel B is to be known as PIONEER BOULEVARD.
Accepted by County of Los Angeles, August 9, 1955
Copied by M. Hironaka, Oct 26, 1955; Cross Referenced by *Ehnes* 11-2-55
Delineated on *C.S. B-763-4*

Recorded in Book 48740 Page 248, O.R., Aug 23, 1955; #3863
Grantor: J. Henry Burke and Dorothy Wolf Burke, h/w
Grantee: County of Los Angeles
Nature of Conveyance: Easement
Date of Conveyance: July 28, 1955
Granted for: Slauson Avenue
Search No. ~~29-32~~ 32-1
Description: PARCEL A. That portion of the southerly 20 feet of Lot 1, Tract No. 3031, as shown on map recorded in Book 36, page 78 of Maps, in the office of the Recorder of the County of Los Angeles, which lies westerly of the westerly line of that certain parcel of land described as Parcel B under Parcel 2-1 and 5-2 in Final Order of Condemnation, a certified copy of which was recorded as Document No. 4022 on November 22, 1954 in Book 46176, page 326 of Official Records, in the office of said recorder.
PARCEL B. That portion of above mentioned Lot 1, within the following described boundaries:
Beginning at the intersection of the westerly line of said lot with the northerly line of the southerly 20 feet of said lot; thence northerly along said westerly line 17.00 feet; thence southeasterly in a direct line 24.04 feet to a point in said northerly line distant easterly thereon 17.00 feet from the point of beginning; thence westerly along said northerly line 17.00 feet to said point of beginning.
To be known as SLAUSON AVENUE.
Accepted by County of Los Angeles, August 19, 1955
Copied by M. Hironaka, Oct 26, 1955; Cross Referenced by *Ehnes* 11-3-55
Delineated on *C.S. B-22.68*

Recorded in Book 48819 Page 67, O.R., Aug 31, 1955; #586
Grantor: Mission Kleen-Sweep Products, Inc.
Grantee: County of Los Angeles
Nature of Conveyance: Grant Deed
Date of Conveyance: July 22, 1955
Granted for: Mechanical Department
Description: Lot 3 in Block "C" of the Transit Tract, as per map recorded in Book 31 page 56 of Miscellaneous Records in the office of the County Recorder of said County.
EXCEPT therefrom the northwesterly 20 feet thereof as condemned by the City of Los Angeles for widening Mission Road.
(Conditions not copied)
Accepted by County of Los Angeles, August 23, 1955
Copied by M. Hironaka, Oct 26, 1955; Cross Referenced by *Ehnes* 11-3-55
Delineated on *M.R. 31-56*

S&E 707

Recorded in Book 48820 Page 194, O.R., Aug 31, 1955; #659
Grantor: Stefano De Simone and Pauline Frances De Simone,h/w
Grantee: County of Los Angeles
Nature of Conveyance: Grant Deed
Date of Conveyance: July 27, 1955
Granted for: Road Department Administrative Center
Description: Lot 12, Block "H", Flanagan Subdivision of Orange Slope Tract, as per map recorded in Book 13 page 82 of Miscellaneous Records in the office of the County Recorder of said County. (Conditions not copied)
Accepted by County of Los Angeles, August 23, 1955
Copied by M. Hironaka, Oct 26, 1955; Cross Referenced by Ehnes
Delineated on M.R. 13-82 11-2-55

Recorded in Book 48410 Page 95, O.R., Jul 20, 1955; #4035
Grantor: Angelen Kazian
Grantee: County of Los Angeles
Nature of Conveyance: Easement
Date of Conveyance: July 5, 1955
Granted for: PIONEER BOULEVARD
Search No: 16-1 33-21
Description: The easterly 25 feet of Lots 257 to 262, inclusive, Tract No. 6068, as shown on map recorded in Book 65, pages 76 and 77, of Maps, in the office of the Recorder of the County of Los Angeles.
To be known as PIONEER BOULEVARD.
Accepted by County of Los Angeles, July 20, 1955
Copied by M. Hironaka, Oct 26, 1955; Cross Referenced by Ehnes
Delineated on M.B. 65-77 11-2-55

Recorded in Book 47980 Page 150, O.R., Jun 6, 1955; #3761
Grantor: Reliance Dairy Farms, a corporation, Demos Shakarian and Rose Shakarian, his wife, Ruth Babajian and Arnold Babajian, her husband, and Florence Sukiasian, an unmarried woman
Grantee: County of Los Angeles
Nature of Conveyance: Easement
Date of Conveyance: May 4, 1955
Granted for: WOODRUFF AVENUE
Search No: 18-5 33-21
Description: That portion of the easterly 20 feet of the westerly 50 feet of Lot II in the northwest quarter of the northwest quarter of Section 14, Township 3 South, Range 12 West, in the Rancho Santa Gertrudes Subdivided for the Santa Gertrudes Land Association, as shown on map recorded in Book 1, page 502, of Miscellaneous Records, in the office of the Recorder of the County of Los Angeles, which lies between the southerly line of the northerly 208.71 feet of said section and a line parallel with and 400 feet southerly, measured along the westerly line of said section, from the southerly line of the northerly 30 feet of said section.
To be known as WOODRUFF AVENUE.
Accepted by County of Los Angeles, May 27, 1955
Copied by M. Hironaka, Oct 27, 1955; Cross Referenced by Ehnes
Delineated on C.S. B-2128-3 11-8-55

Recorded in Book 48977 Page 114, O.R., Sep 16, 1955; #4391
Grantor: Frank Binando, a married man as his separate property
Grantee: County of Los Angeles
Nature of Conveyance: Easement
Date of Conveyance: August 25, 1955
Granted for: Avenue M.
Search No: 18-1 65 D 1
Description: The northerly 50 feet of the west half of the northeast quarter of Section 1, Township 6 North, Range 11 West, S.B.B. & M.
To be known as Avenue M.
Accepted by County of Los Angeles, September 14, 1955
Copied by M. Hironaka, Oct 27, 1955; Cross Referenced by Ehnes 11-8-55
Delineated on R.S. 71-48

Recorded in Book 49019 Page 102, O.R., Sept. 21, 1955; #4211

IN RE VACATION OF A PORTION OF IMPERIAL HIGHWAY AND CARMENITA ROAD, ROAD DIVISION NO. 105.) Sep.20, 1955

34-A-3

On motion of Supervisor Ford, unanimously carried, (Supervisor Chace being temporarily absent) it is ordered that the following resolution be and the same is hereby adopted:

WHEREAS, it is hereby determined and declared that the following described portions of Imperial Highway and Carmenita Road, Road Division No. 105, situated, lying and being in the County of Los Angeles, State of California, are no longer necessary to public convenience, and are unnecessary for present or prospective public use:

NOW, THEREFORE, BE IT RESOLVED AND ORDERED, that said portions of said Imperial Highway and Carmenita Road be and the same are hereby vacated and abandoned:

E: 146-180

That portion of Imperial Highway as described in Parcel A of deed to County of Los Angeles, recorded as Document No. 3630, on June 20, 1955, in Official Records, in the office of the Recorder of the County of Los Angeles, and that portion of Carmenita Road as described in Parcel B of said deed.

Adopted by the Board of Supervisors of the County of Los Angeles State of California, on September 20, 1955.

Copied by Fumi, Oct. 31, 1955; Cross Referenced by Ehnes 11-7-55
Delineated on C.S. B-942-4

Recorded in Book 49080 Page 333, O.R., September 28, 1955; #2912

COUNTY OF LOS ANGELES, Plaintiff, -vs- GERALD JAMES, et al., Defendants.) NO. 642 985 FINAL ORDER OF CONDEMNATION

NOW, THEREFORE, IT IS ORDERED, ADJUDGED AND DECREED that the real property described in said complaint as Parcel 49-11 and Parcel 49-14, together with any and all improvements thereon, be and the same is hereby condemned as prayed for, and that the plaintiff, County of Los Angeles, does hereby take and acquire the fee simple title in and to said property for public purposes, namely, for the construction and maintenance thereon of public buildings and grounds for general County use, saidproperty being located in the County of Los Angeles, State of California, and being more particularly described as follows:

parcel 49-11:

The northeasterly 36½ feet front and rear of Lot 13, Block "I",

S&B 707

Mott Tract in the City of Los Angeles, County of Los Angeles, State of California, as shown on map recorded in Book 1, page 489 of Miscellaneous Records in the office of the Recorder of said County. EXCEPT therefrom the southeasterly 78 feet thereof.

PARCEL 49-14)

That part of Lot 14, Block "I" of the Mott Tract in the City of Los Angeles, County of Los Angeles, State of California, as shown on map recorded in Book 1, page 489, of Miscellaneous Records in the office of the Recorder of said County, described as follows:

Beginning at the most northerly corner of said Lot 14; thence southeasterly along the northeasterly line of said Lot, 72½ feet; thence southwesterly parallel with the southeasterly line of Hope Street 30 feet; thence northwesterly parallel with the northeasterly line of said Lot 14, a distance of 72½ feet to the southeasterly line of Hope Street; thence northeasterly along said Hope Street 30 feet to the point of beginning.

DATED: September 15,1955 -~~/S/~~ Arnold Praeger
Judge of the Superior Court

Copied by Joyce, Nov.1, 1955; Cross Referenced by Ehnes 11-8-55
Delineated on F.M. 12013-1

Recorded in Book 49108 Page 292, O.R., Sep 30, 1955; #3089

IN RE VACATION OF SEPULVEDA BOULEVARD ACCESS RIGHTS,) Sep.27,1955
ROAD DIVISION NO. 407 (TRACT NO. 19109).)

On motion of Supervisor Jessup, unanimously carried, (Supervisor Legg being temporarily absent) it is ordered that the following resolution be and the same is hereby adopted:

WHEREAS, it is hereby determined and declared that the following described Sepulveda Boulevard access rights, Road Division No. 407, situated, lying and being in the County of Los Angeles, State of California, are no longer necessary to public convenience and are unnecessary for present or prospective public use:

NOW, THEREFORE, BE IT RESOLVED AND ORDERED, that said Sepulveda Boulevard access rights be and the same are hereby vacated and abandoned, to wit:

"The Easement" and dedication as dedicated by and shown on map of Tract No. 19109, recorded in Book 539, Pages 20, 21 and 22, of Maps, in the office of the Recorder of the County of Los Angeles, which affects the right of vehicular ingress and egress to Lots 135 and 136, said tract.

Adopted by the Board of Supervisors of the County of Los Angeles, State of California, on September 27, 1955.

Copied by M. Hironaka, Nov 3, 1955; Cross Referenced by Ehnes 11-8-55
Delineated on M.B. 539-22

Recorded in Book 49108 Page 281, O.R., Sep 30, 1955; #3085

IN RE VACATION OF A PORTION OF MARGRET AVENUE, ROAD) Sep.27,1955
DIVISION NO. 408: ORDER GRANTING PETITION.)

On motion of Supervisor Jessup, unanimously carried, (Supervisor Legg being temporarily absent) this Board hereby finds that said petition is true; that ten of the petitioners are freeholders in Road District No. 4, and taxable therein for road purposes; that at least two of the petitioners are residents of said district; that said portion of Margret Avenue is unnecessary for present or prospective public use, and therefore orders that said petition be granted, and that the following described portion of Margret Avenue situate, lying and being in the County of Los Angeles, State of California, be and it is hereby vacated and abandoned, to wit:

That portion of Margret Avenue (40 feet wide) as shown on and dedicated by map of Valambrosa Tract, recorded in Book 10, page 109, of Maps, in the office of the Recorder of the County of Los Angeles, which lies easterly of the northerly prolongation of the westerly line of Lot 7, Block 1, said tract.

Subject to the reservation of rights as prescribed in Section 959.1 of the Streets and Highways Code.

Adopted by the Board of Supervisors of the County of Los Angeles, State of California, September 27, 1955.
Copied by M. Hironaka, Nov 3, 1955; Cross Referenced by Ehnes 11-8-55
Delineated on M.B. 10-109

Recorded in Book 49108 Page 283, O.R., Sep 30, 1955; #3087

IN RE VACATION OF PORTIONS OF 220TH STREET,) Sep. 27, 1955
ROAD DIVISion NO. 407.)

On motion of Supervisor Jessup, unanimously carried, (Supervisor Legg being temporarily absent) it is ordered that the following resolution be and the same is hereby adopted:

WHEREAS, it is hereby determined and declared that the following described portions of 220th Street, Road Division No. 407, situated, lying and being in the County of Los Angeles, State of California, are no longer necessary to public convenience and are unnecessary for present or prospective public use:

NOW, THEREFORE BE IT RESOLVED AND ORDERED, that said portions of said 220th Street be and the same are hereby vacated and abandoned, to wit:

That portion of Two Hundred Twentieth Street as shown on and dedicated by map of Tract No. 12687, recorded in Book 241, pages 1 to 5 inclusive, of Maps, in the office of the Recorder of the County of Los Angeles, which lies northerly of the westerly prolongation of the straight line in the southerly boundary of Lot 1, said tract, and that portion of said street which lies southerly of the westerly prolongation of the straight line in the northerly boundary of Lot 213, said tract.

Subject to the reservation of rights as prescribed in Section 959.1 of the Streets and Highways Code.

Adopted by the Board of Supervisors of the County of Los Angeles, State of California, on September 27, 1955.
Copied by M. Hironaka, Nov 3, 1955; Cross Referenced by Ehnes 11-8-55
Delineated on M.B. 241-2

Recorded in Book 49108 Page 290, O.R., Sep 30, 1955; #3088

IN RE VACATION OF PORTIONS OF EVERINGTON STREET)
And PICKETT AVENUE, ROAD DIVISION NO. 302:) Sep. 27, 1955
ORDER GRANTING PETITION.)

On motion of Supervisor Jessup, unanimously carried, (Supervisor Legg being temporarily absent) this Board hereby finds that said petition is true; that ten of the petitioners are freeholders in Road District No. 3, and taxable therein for road purposes; that at least two of the petitioners are residents of said district; that said portions of Everington Street and Pickett Avenue are unnecessary for present or prospective public use, and therefore orders that said petition be granted, and that the following described portions of Everington Street and Pickett Avenue situate, lying and being in the County of Los Angeles, State of California, be and they are hereby vacated and abandoned, to wit:

PARCEL A.

That portion of Everington Street as shown on and dedicated by map of Tract No. 10162, recorded in Book 144, page 76, of Maps,

S&E 707

in the office of the Recorder of the County of Los Angeles, which lies easterly of the southerly prolongation of the straight line in the westerly boundary of Lot 27, said tract.
PARCEL B.
That portion of Pickett Avenue, as shown on and dedicated by map of above mentioned tract, which lies between the easterly prolongation of the straight line in the northerly boundary of Lot 21, said tract and the southeasterly prolongation of the southwesterly line of that certain parcel of land described in agreement recorded as Document No. 2587, on October 3, 1949, in Book 31143, page 87, of Official Records, in the office of above mentioned recorder. E:96-27
Reserving and excepting from above described portion of Pickett Avenue, for the County of Los Angeles, an easement for drainage purposes, within a strip of land 40 feet wide, lying 20 feet on either side of the center line of said Pickett Avenue and its southerly prolongation.
The reservation herein being made is done in accordance with the provisions of Sections 959.1 and 960 of the Streets and Highways Code of the State of California.
Adopted by the Board of Supervisors of the County of Los Angeles, State of California, on September 27, 1955.
Copied by M. Hironaka, Nov 3, 1955; Cross Referenced by Ehnes 11-8-55
Delineated on C.S. B-149-3
M.B. 144-76

Recorded in Book 49111 Page 385, O.R., Sep. 30, 1955; #4993
Grantor; County of Los Angeles
Grantee: Michael Mirka and Mary Mirka, h/w as j/ts
Nature of Conveyance: Grant Deed Granted for: (Not Stated)
Date of Conveyance: February 15, 1955 (Notarized Date)
Description: Lot 135, Tract 2273, in the City of Los Angeles County of Los Angeles, State of California, as shown on map recorded in Book 23, Pages 130 and 131 of Maps in the office of the Recorder of said County.
Copied by Fumi, Nov. 3, 1955; Cross Referenced by Ehnes 11-8-55
Delineated on M.B. 10-130

Recorded in Book 49138 Page 144, O.R., Oct.4,1955;#3114

COUNTY OF LOS ANGELES, Plaintiff, -vs- ALDA CONSTRUCTION CO., et al., Defendants.	No. 634 514 FINAL ORDER OF CONDEMNATION (Parcel 7-5B) (WOODRUFF AVENUE 7)

NOW, THEREFORE, IT IS HEREBY ORDERED, ADJUDGED, AND DECREED: That the real property hertofore referred to and described as Parcel 7-5B, be and the same is condemned as prayed, and the plaintiff, COUNTY OF LOS ANGELES, shall and by this judgment does take and acquire an easement in, upon, over, and across Parcel 7-5B for public road and highway purposes.
Said real property is more particularly described as follows:
PARCEL 7-5B:
That portion of that certain parcel of land in Lot 16, Tract No.9265, as shown on map recorded in Book 176, pages 31 to 35 inclusive, of Maps, in the office of the Recorder of the County of Los Angeles, described in deed to Corporation of the Presiding Bishop of the Church of Jesus Christ of Latter-Day Saints, recorded as Document No.2350, on October 15,1952, in Book 40075, page 155, of Official Records, in the office of said recorder which lies westerly of a line parallel with and 50 feet easterly

measured at right angles,from the westerly line of Lot 501, Tract No.15435, as shown on map recorded in Book 514, pages 37 to 47, inclusive of said Maps.
DATED THIS 20-day of September,1955 RICHARDS
PRESIDING JUDGE
Copied by Joyce,Nov.3,1955;Cross Referenced by Ehnes 11-14-55
Delineated on C.F. 2419

Recorded in Book 49159 Page 284, O.R.,October 6,1955;#3004
IN RE VACATION OF EASEMENT IN TRACT NO.848,
ROAD DIVISION NO. 408. October 4, 1955

On motion of Supervisor Hahn, unanimously carried, it is ordered that the following resolution be andthe same is hereby adopted:
WHEREAS, it is hereby determined and declared that the following described easement in Tract No. 848,Road Division No. 408, situated, lying and being in the County of Los Angeles, State of California,is no longer necessary to public convenience and is unnecessary for present or prospective public use:
NOW,THEREFORE, BE IT RESOLVED AND ORDERED, THAT SAID EASEMENT be and thesame is hereby vacated and abandoned, to wit:
Lot 145, Tract No.848, as shown on map recorded in Book 16, pages 90 and 91 of Maps, in the office of the Recorder of the County of Los Angeles.
EXCEPTING therefrom the southerly 50 feet thereof.
ALSO EXCEPTING therefrom thewesterly 15 feet thereof.
ADOPTED by Board of Supervisors of theCounty of Los Angeles,Oct.4/55
Copied by Joyce,Nov.4,1955;Cross Referenced by Ehnes 11-14-55
~~Delineated on~~
Ref. 16-90

Recorded in Book 49173 Page 314, O.R., Oct. 7, 1955; #3297
IN RE ACCEPTANCE OF A STREET IN TRACT NO. 14118:
RESOLUTION RESCINDING BOARD'S ACTION REJECTING DEDICATION OF FUTURE STREET IN SAID TRACT, AND ACCEPTING DEDICATION OF A STREET FOR PUBLIC USE AS PALOS VERDES DRIVE SOUTH Oct. 4,'55

On motion of Supervisor Hahn, unanimously carried, it is ordered that the following resolution be and the same is hereby adopted, to wit:
WHEREAS, an order was adopted by this Board on July 15, 1947, approving the map of Tract No. 14118, recorded in Book 306, pages 34 and 35, of Maps, in the office of the Recorder of the County of Los Angeles, except as to that portion designated "Future Street", which portion was rejected under the provisions of Section 11616 of the Business and Professions Code of the State of California:
NOW THEREFORE, in accordance with the provisions of said Section 11616 of the Business and Professions Code of the State of California, is is hereby resolved and ordered that said order of July 15, 1947, rejecting dedication of Future Street be, and the same is hereby rescinded, in part; and
BE IT FURTHER RESOLVED AND ORDERED, that the dedication of those portions of that certain Future Street shown on map of Tract No. 14118, recorded in Book 306, pages 34 and 35, of Maps, in the office of the Recorder of the County of Los Angeles, within a strip of land 25 feet wide, the southeasterly and southerly lines of which are described as follows:

LO-13-31

E-19-281

S&E 707

Beginning at a point in the center line of the 80 foot strip of land, described in deed to County of Los Angeles for Palos Verdes Drive South, recorded as Document No. 592, on November 22, 1937, in Book 15417, page 201, of Official Records, in the office of said recorder, said point being the northeasterly terminus of that certain course described in said deed as having a bearing and length of North 50°59'20" East 83.98 feet; thence continuing North 50°59'20" East along the northeasterly prolongation of said certain course 137.84 feet to the beginning of a curve concave to the south, tangent to said last mentioned course and having a radius of 1200 feet; thence easterly along said curve 909.96 feet; thence South 85°33'49" East 119.77 feet to the beginning of a curve concave to the south, having a radius of 9000 feet, tangent to said last mentioned course and tangent to a line parallel with and 36 feet northerly, measured at right angles, from that certain course having a length of 984.61 feet in the center line of said 80 foot strip of land; thence easterly along said last mentioned curve 696.12 feet to said parallel line,-

be and the same is hereby accepted, and that said street be opened for public use as PALOS VERDES DRIVE SOUTH.

Adopted by the Board of Supervisors of the County of Los Angeles, State of California, October 4, 1955.

Copied by Fumi, Nov. 7, 1955; Cross Referenced by Ehnes 11-15-55
Delineated on C.S. B-1082-3

Recorded in Book 49173 Page 282, O.R., October 7,1955;#3284

COUNTY OF LOS ANGELES, Plaintiff,) NO. 636 566
-vs-
FRANCES POWER, et al., Defendants) FINAL ORDER OF CONDEMNATION

NOW, THEREFORE, IT IS ORDERED,ADJUDGED AND DECREED that the real property described in said complaint as Parcel 52-16, together with any and all improvements thereon, be and the same is hereby condemned as prayed for, and that the plaintiff,COUNTY OF LOS ANGELES, does hereby take and acquire the fee simple title in and to said property for public purposes, namely, for the construction and maintenance thereon of public buildings and grounds for general County use, said property being located in the County of Los Angeles, State of California, and being more particularly described as follows:

Those portions of the northeast half of Court Street, (formerly Court House Street) 60 feet wide, and of the southeast half of Olive Street, 80 feet wide, as shown on map of Mott Tract, recorded in Book 1,page 489, of Miscellaneous Records, in the office of the Recorder of the County of Los Angeles, which lie southwesterly and northwesterly of and adjoin the following described line:

Beginning at a point in the southwesterly line of Lot 8, Block "B", said Mott Tract, distant southeasterly thereon 59 feet from the most westerly corner of said lot, said point being in the old fence line as described in deed to Jacob Cohen recorded in Book 1142, page 55 of Deeds, in the office of said recorder; thence northwesterly along said southwesterly line 59 feet to said most westerly corner; thence northeasterly along the northwesterly lines of said Lot 8 and Lot 9, said block a distance of 98 feet to the southwesterly line of the lot now or formerly owned by Townsend.

DATED: September 13, 1955

ARNOLD PRAEGER
Judge of the Superior Court

Copied by Joyce,Nov.7,1955;Cross Referenced by Ehnes 11-15-55
Delineated on ~~C.S. B-1251-3~~
C.F. 2448

Recorded in Book 49173, Page 304, O.R., October 7, 1955;#3293

COUNTY OF LOS ANGELES, Plaintiff, -vs- LESLIE R. LONG, et al., Defendants.

NO. 642 405

FINAL ORDER OF CONDEMNATION

NOW, THEREFORE, IT IS HEREBY ORDERED, ADJUDGED, AND DECREED:

That the real property heretofore referred to and described as Parcel 8-1, be and the same is condemned as prayed, and the plaintiff, COUNTY OF LOS ANGELES, shall and by this judgment does take and acquire an easement in, upon, over, and across Parcel 8-1 for public road and highway purposes.

Said real property is more particularly described as follows:

PARCEL 8-1:

The westerly 10 feet of Lot 184, Tract No. 2866, as shown on map recorded in Book 28, pages 61, 62 and 63, of Maps, in the office of the Recorder of the County of Los Angeles.

DATED SEPTEMBER 28, 1955.

RICHARDS
PRESIDING JUDGE

Copied by Joyce, Nov. 7, 1955; Cross Referenced by Ehnes 11-15-55
Delineated on C.S. B-634-2

Recorded in Book 49232 Page 270, O.R., October 14, 1955; #4412

IN RE VACATION OF COUNTY EASEMENTS IN SECTION 27 TOWNSHIP 3 SOUTH, RANGE 11 WEST RANCHO LOS COYOTES, ROAD DIVISION NO. 116, IN THE VICINITY OF NORWALK) October 11, 1955

On motion of Supervisor Ford, unanimously carried, it is ordered that the following resolution be and the same is hereby adopted: → E: 27-130

WHEREAS, it is hereby found and determined that the easements acquired by the County of Los Angeles by deeds recorded in Book 6678, Page 217 of Deeds, in the office of the County Recorder of the County of Los Angeles, covering the real property in the County of Los Angeles, State of California, located southerly of Norwalk, Supervisorial District No. 1, particularly described as follows:

That portion of the northerly 15 feet of that certain parcel of land in Section 27, Township 3 South, Range 11 West, in the Rancho Los Coyotes, as shown on a copy of a map made by Charles T. Healey, recorded in Book 41819, page 141, of Official Records, in the office of the Recorder of the County of Los Angeles, shown as Parcel 41, on map filed in Book 1, page 41, of Record of Surveys, 46 in the office of said recorder, which lies southwesterly of the southwesterly line of the 28 foot strip of land described in Doc. No. 16794-R filed on August 19, 1949, under provisions of the Land Title Act, recorded in the office of said recorder, -

have not been used for the purpose for which they were acquired for five consecutive years next preceding the date of this order, and that the said easements are unnecessary for present or prospective public use:

THEREFORE BE IT RESOLVED, that the said easements be and the same are hereby vacated and abandoned.

BE IT FURTHER RESOLVED AND ORDERED, that a certified copy of this resolution be recorded in the office of the County Recorder.

ADOPTED by the Board of Supervisors of the County of Los Angeles, State of California, on October 11, 1955

Copied by Joyce, Nov. 9, 1955; Cross Referenced by
Delineated on

S&E 707

Recorded in Book 49237 Page 211, O.R., October 14,1955;#5949
IN RE VACATION OF FUTURE STREET IN RECORD OF SURVEY 1319,ROAD DIVISION NO. 117: ORDER GRANTING PETITION. } Oct.11,1955

This being the time regularly set for hearing on the petition of James B. Nelson, et al.,forthe vacation and abandonment of Future Street in Record of Survey 1319, Road Division No.117, as hereinafter described, and due notice of said hearing having been published and posted as required by law, said matter is called up. Francis H. Sullivan, Senior Right of Way Agent, Chief Administrative Office, is sworn and examined, and evidence both oral and documentary of all the matter set forth in said petition is produced before andconsidered by the Board;and on motion of Supervisor Legg, unanimously carried, this Board hereby finds that said petition is true; that ten of the petitioners arefreeholders in Road District No. 1, and taxable therein for road purposes; that at least two of the petitioners are residents of said district; that said Future Street is unnecessary for present or prospective public use, and therefore orders that said petition be granted, and that the following described Future Street situate, lying and being in theCounty of Los Angeles, State of California, be and it is hereby vacated and abandoned, to wit:

That certain Future Street, shown on map filed in Book 56, page 50, of Record of Surveys, in the office of the Recorder of the County of Los Angeles.

SUBJECT TO the reservation of rights as prescribed in Section 959.1 of the Streets and Highways Code.

IT is further ordered that a certified copy of this order be recorded in the office of the County Recorder.

ADOPTED:by the Board of Supervisors of the County of Los Angeles on October 11, 1955,

Copied by Joyce,Nov.9,1955;Cross Referenced by Ehnes 11-15-55
Delineated on R.S. 56-50

Recorded in Book 48977 Page 106, O.R., Sep 16, 1955; #4387
Grantor: Roy C. Winge and Clona M. Winge, h/w
Grantee: County of Los Angeles
Nature of Conveyance: Easement
Date of Conveyance: August 30, 1955
Granted for: 50th Street West
Search No: 3-1C
Description: The easterly 40 feet of the southerly 125 feet of the northerly 360 feet of the northeast quarter of the northeast quarter of the northeast quarter of Section 35, Township 7 North, Range 13 West, S.B.B. &M.

To be known as 50th Street West.

Accepted by County of Los Angeles, September 14, 1955
Copied by M. Hironaka, Nov 14, 1955;Cross Referenced by Ehnes 11-15-55
Delineated on C.S. B-831-3