

NOTE: DO NOT

Return

DESTROY OR DISCARD

to Ernie

THIS PAGE AS IT IS

PAGE 1 OF E:149

Ernie

IN RE CHANGE OF NAMES OF VARIOUS)  
STREETS: ADOPTION OF VARIOUS  
ORDERS.

Minute Book 378, Page 78  
January 2, 1952

A report by the Regional Planning Commission, dated December 14, 1951, recommending that the Board of Supervisors change the following Street names is presented; and on motion of Supervisor Legg, unanimously carried, it is ordered as follows:

- 106 That the name of LOS CERRITOS DIAGONAL as shown on map of Tract No. 9832, recorded in Book 186, pages 11 and 12 of Maps, in the office of the Recorder of the County of Los Angeles, extending southeasterly from Lakewood Boulevard (formerly Carritos Avenue) to Carson Street, be and the same is hereby changed to NORSE WAY.

Copied by Keltner, March 19, 1952; Compared by Schneider

PLATTED ON INDEX MAP NO.	31 BY Sollance 6-19-52
PLATTED ON CADASTRAL MAP NO.	BY
PLATTED ON ASSESSOR'S BOOK NO. 990-6	BY
CHECKED BY CROSS REFERENCED	BY Runco 3-24-52

Return To Ernie Poggione

NEW NAME NORSE WAY  
OLD NAME LOS CERRITOS DIAGONAL

LAKEWOOD  
BLVD

100  
LOS CERRITOS  
DIAGONAL  
VILLAGE ROAD  
9832  
TRACT  
NO. 12  
M.B. 186-11-12

CARSON ST



SCALE 1" = 100'

SUPERVISORIAL DIST No. 1

OFFICE OF COUNTY ENGINEER & SURVEYOR  
COUNTY OF LOS ANGELES, CAL.

**STREET NAME CHANGE**

APPROVED BY BOARD  
OF SUPERVISORS: DATE JAN. 2, 1952

C. S. INDEX MAP NO. 31-A-2

CADASTRAL MAP NO.

HOUSE NUMBERING MAP NO. 3020

POSTAL DISTRICT LAKEWOOD

LOCALITY LAKEWOOD VILLAGE

OFFICE WORK BY E.A.B. DATE 11-2-51

CHECKED BY M.A.B. DATE 11-6-51

DISTRIBUTION MADE DATE

IN RE CHANGE OF NAMES OF VARIOUS)  
 STREETS: ADOPTION OF VARIOUS ) Minute Book 378, Page 78  
 ORDERS. ) January 2, 1952

A report by the Regional Planning Commission, dated December 14, 1951, recommending that the Board of Supervisors change the following Street names is presented; and on motion of Supervisor Legg, unanimously carried, it is ordered as follows:

- 107 That the name of VIA LUNETO as shown on map of Tract No. 9752 recorded in Book 136, pages 36 and 37 of Maps, in the office of the Recorder of the County of Los Angeles, extending northerly from Whittier Boulevard, be and the same is hereby changed to VIA VISTA

Copied by Keltner, March 19, 1952; Compared by Schneider

PLATTED ON INDEX MAP NO. 36 BY Parsons 4/22/52

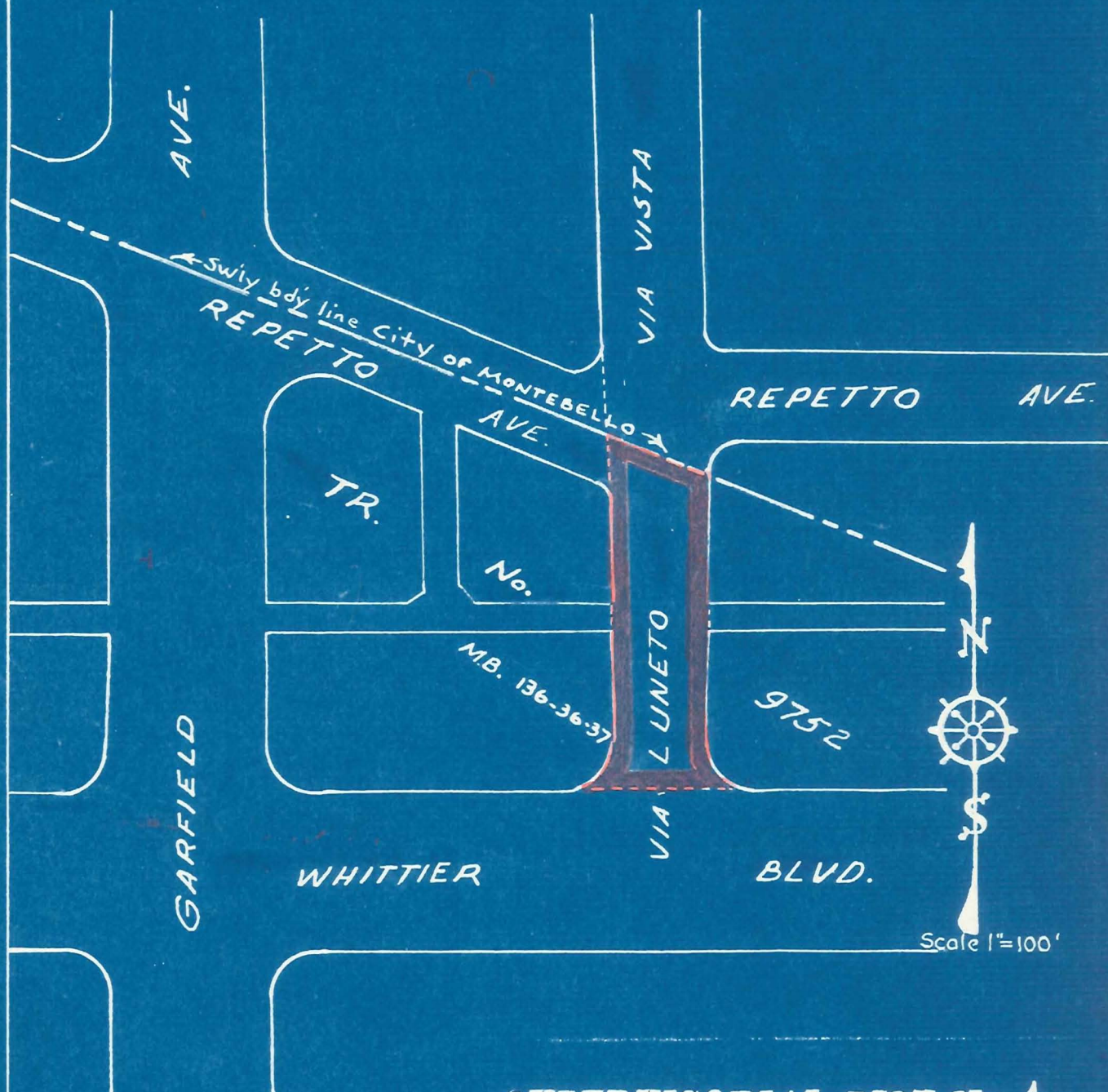
PLATTED ON CADASTRAL MAP NO. BY

PLATTED ON ASSESSOR'S BOOK NO. 442 BY

CHECKED BY CROSS REFERENCED BY RUNCO 3-24-52

Poggione  
Ernie  
To  
Return

NEW NAME: VIA VISTA  
OLD NAME: VIA LUNETO



### SUPERVISORIAL DIST No. 1

OFFICE OF COUNTY ENGINEER & SURVEYOR  
COUNTY OF LOS ANGELES, CAL.

### STREET NAME CHANGE

APPROVED BY BOARD  
OF SUPERVISORS: DATE JAN. 2, 1952  
C. S. INDEX MAP NO. 36-B-3  
CADASTRAL MAP NO. 117-B-245  
HOUSE NUMBERING MAP NO. 3220  
POSTAL DISTRICT EAST LOS ANGELES  
LOCALITY LOS ANGELES  
OFFICE WORK BY E. A. B. DATE 11-1-51  
CHECKED BY M. A. B. DATE 11-6-51  
DISTRIBUTION MADE \_\_\_\_\_ DATE \_\_\_\_\_

IN RE CHANGE OF NAMES OF VARIOUS)  
 STREETS: ADOPTION OF VARIOUS )  
 ORDERS. )

Minute Book 378, Page 78  
 January 2, 1952

A report by the Regional Planning Commission, dated December 14, 1951, recommending that the Board of Supervisors change the following Street names is presented; and on motion of Supervisor Legg, unanimously carried, it is ordered as follows:

- 112 That the name of MULLER STREET as shown on map of Tract No. 16622, recorded in Book 383, pages 16 and 17 of Maps, in the office of the Recorder of the County of Los Angeles, extending southeasterly from the southeasterly terminus of Seventh Street, be and the same is hereby changed to 7TH STREET.

Copied by Keltner, March 19, 1952; Compared by Schneider

PLATTED ON INDEX MAP NO.

33 BY Parsons 5/23/52

PLATTED ON CADASTRAL MAP NO.

BY

PLATTED ON ASSESSOR'S BOOK NO. 389-1

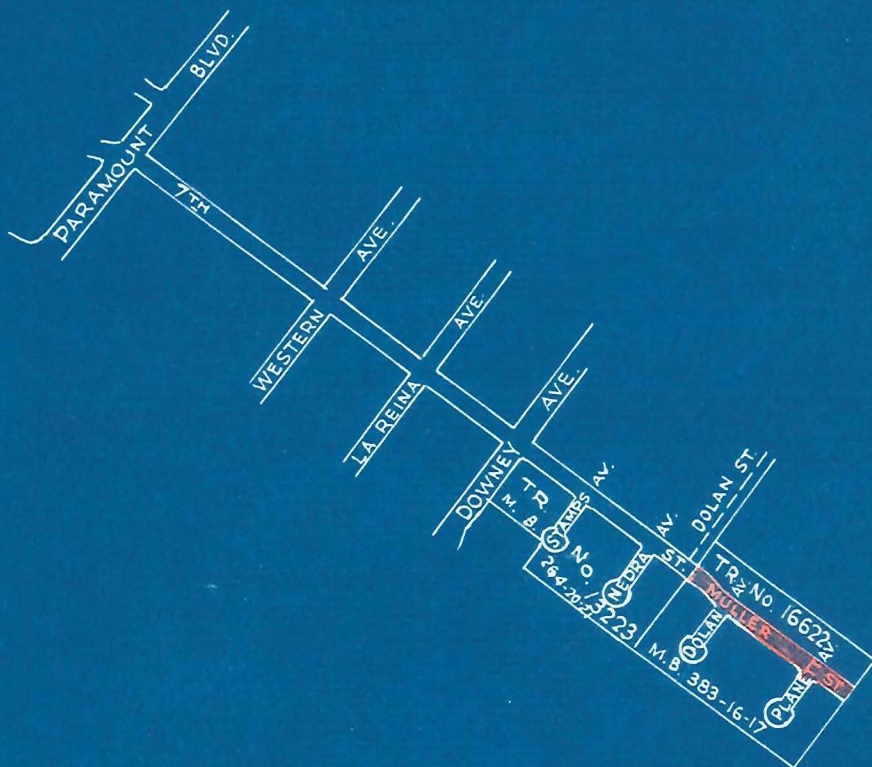
BY

CHECKED BY CROSS REFERENCED

BY RUNCO 3-24-52

Return To Ernie Poggione

NEW NAME : 7<sup>TH</sup> STREET  
OLD NAME : MULLER STREET



SCALE 1" = 600'

SUPERVISORIAL DIST No.1

OFFICE OF COUNTY ENGINEER & SURVEYOR	
COUNTY OF LOS ANGELES, CAL.	
<b>STREET NAME CHANGE</b>	
APPROVED BY BOARD OF SUPERVISORS: DATE <u>JAN. 2, 1952</u>	
C. S. INDEX MAP NO.	<u>33-A-1-2</u>
CADASTRAL MAP NO.	<u>90-8-249</u>
HOUSE NUMBERING MAP NO.	<u>3409</u>
POSTAL DISTRICT	<u>DOWNEY</u>
LOCALITY	<u>DOWNEY</u>
OFFICE WORK BY	<u>M.A.B.</u> DATE <u>12-13-51</u>
CHECKED BY	<u>A.F.L.</u> DATE <u>12-13-51</u>
DISTRIBUTION MADE	DATE

Harwick Kagan & Brant  
5321 $\frac{1}{2}$  Hollywood Boulevard  
Los Angeles 27, California

February 13, 1952

William J. Fox,  
County Engineer & Surveyor  
Room 726, County Engineer Building  
108 West 2nd Street  
Los Angeles 12, California

Dear Sir:

It is requested that the name of the street easterly at and adjacent to the Southern Pacific Railroad Company's right of way as shown on R.S. 61 at pages 28 and 29 and R.S. 66 at pages 19 and 20 be shown on the Records of Los Angeles County as Valleyline Road.

The undersigned are owners of that part of Section 35, Township 6 North, Range 12 West, lying east of the Southern Pacific Railroad.

Yours truly, (signed)

Harwick, Kagan & Brant  
A Co-Partnership  
By: Bert B. Brant

Office of the County Engineer and Surveyor  
Los Angeles, California

March 26, 1952

Harwick, Kagan & Brant  
5321 $\frac{1}{2}$  Hollywood Boulevard  
Los Angeles 27, California

In Re: Street Names in R.S.  
61 page 29 and R.S.  
66 page 20

Attention: Bert B. Brant

Gentlemen:

In accordance with your request, the private street easterly of and adjacent to the Southern Pacific Railroad Company's right of way as shown in Book 61 page 29 and in Book 66 page 20, Records of Surveys, has been changed on our records as follows:

old name: First Street East  
new name: Valleyline Road

Yours very truly,

WILLIAM J. FOX  
County Engineer & Surveyor

By: Oliver D. Keese  
Division Engineer  
Mapping Division

EP-ODK:jlir

Copied by Keltner March 28, 1952; Compared by Schneider

PLATTED ON INDEX MAP NO. BY

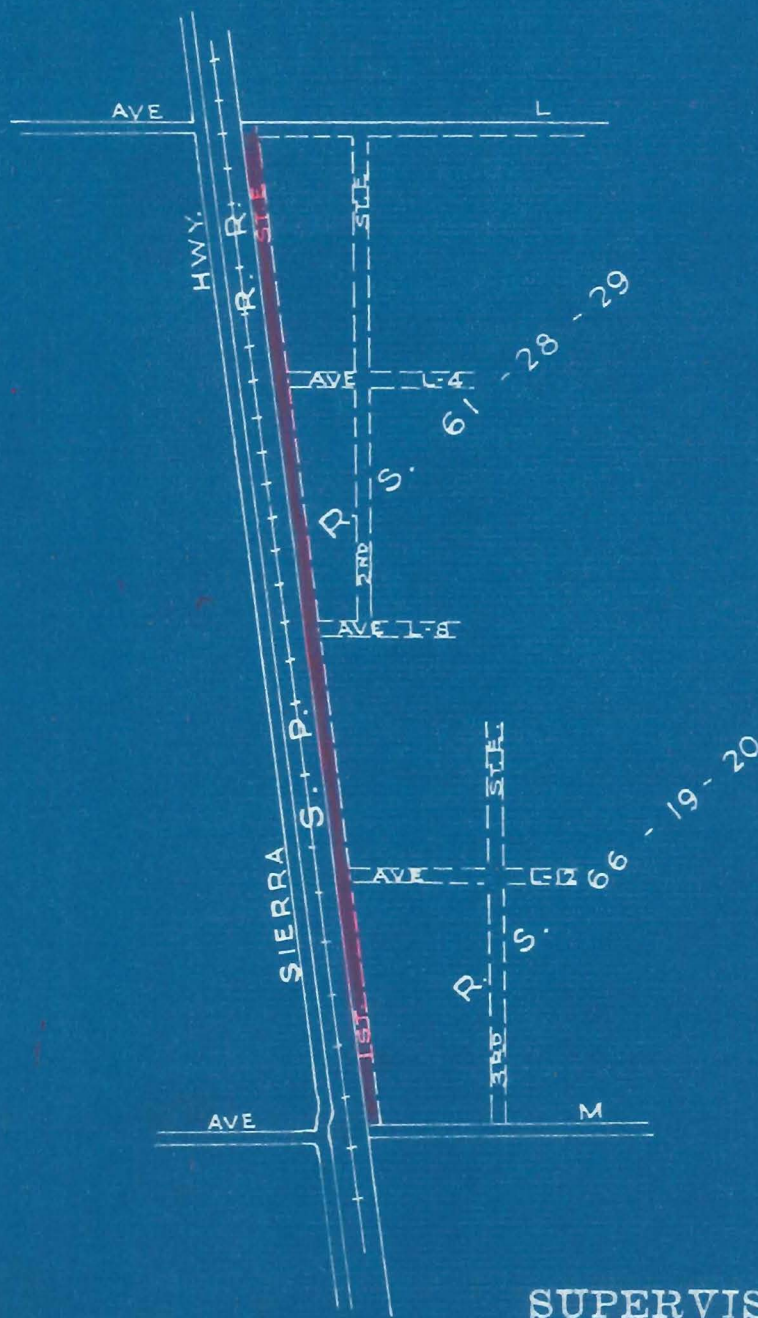
PLATTED ON CADASTRAL MAP NO. BY

PLATTED ON ASSESSOR'S BOOK NO. 72 BY

CHECKED BY CROSS REFERENCED BY Hal 9-17-52

Ernie Poggione To Return

NEW NAME : VALLEYLINE ROAD.  
OLD NAME : 1ST STREET EAST.



**SUPERVISORIAL DIST No. 5**

OFFICE OF COUNTY ENGINEER & SURVEYOR  
COUNTY OF LOS ANGELES, CAL.

**STREET NAME CHANGE**

EFFECTIVE DATE **MAR. 6, 1952**

C. S. INDEX MAP NO. **70-A-5-6**

CADASTRAL MAP NO.

HOUSE NUMBERING MAP NO. **1795-42 1795-43**

POSTAL DISTRICT **LANCASTER**

LOCALITY **LANCASTER**

OFFICE WORK BY **M. A. B.** DATE **2-20-52**

CHECKED BY **A. F. L.** DATE **FEB. 52**

DISTRIBUTION MADE DATE

Return To Ernie Roggione

IN RE CERTAIN STREETS IN THE)  
 LANCASTER AREA: ORDER ) Minute Book 379, Page 128  
AUTHORIZING CHANGES IN NAMES) February 5, 1952

On motion of Supervisor Roach unanimously carried, it is ordered that the names of those certain streets as hereinafter described, all situate in the vicinity of Lancaster, be and the same are hereby changed as herein set forth:

- (a) 4TH STREET WEST extending northerly from the southerly line of Tract No. 16285, recorded in Book 388, pages 40 and 41, of Maps, in the office of the Recorder of the County of Los Angeles, to Avenue J at or near the northerly line of Section 22, Township 7 North, Range 12 West, S.B.B. & M., changed to BEECH AVENUE.
- (b) 5TH STREET WEST as shown on map of Tract No. 16905, recorded in Book 384, pages 37 and 38 of said Maps, extending southerly from Avenue J to Avenue J-4, changed to DATE AVENUE.
- (c) 6TH STREET WEST as shown on map of Tract No. 12636, recorded in Book 317, pages 5 and 6 of said Maps, extending southerly from Avenue J to Avenue J-4, changed to ELM AVENUE.

Copied by Keltner March 26, 1952; Compared by Schneider

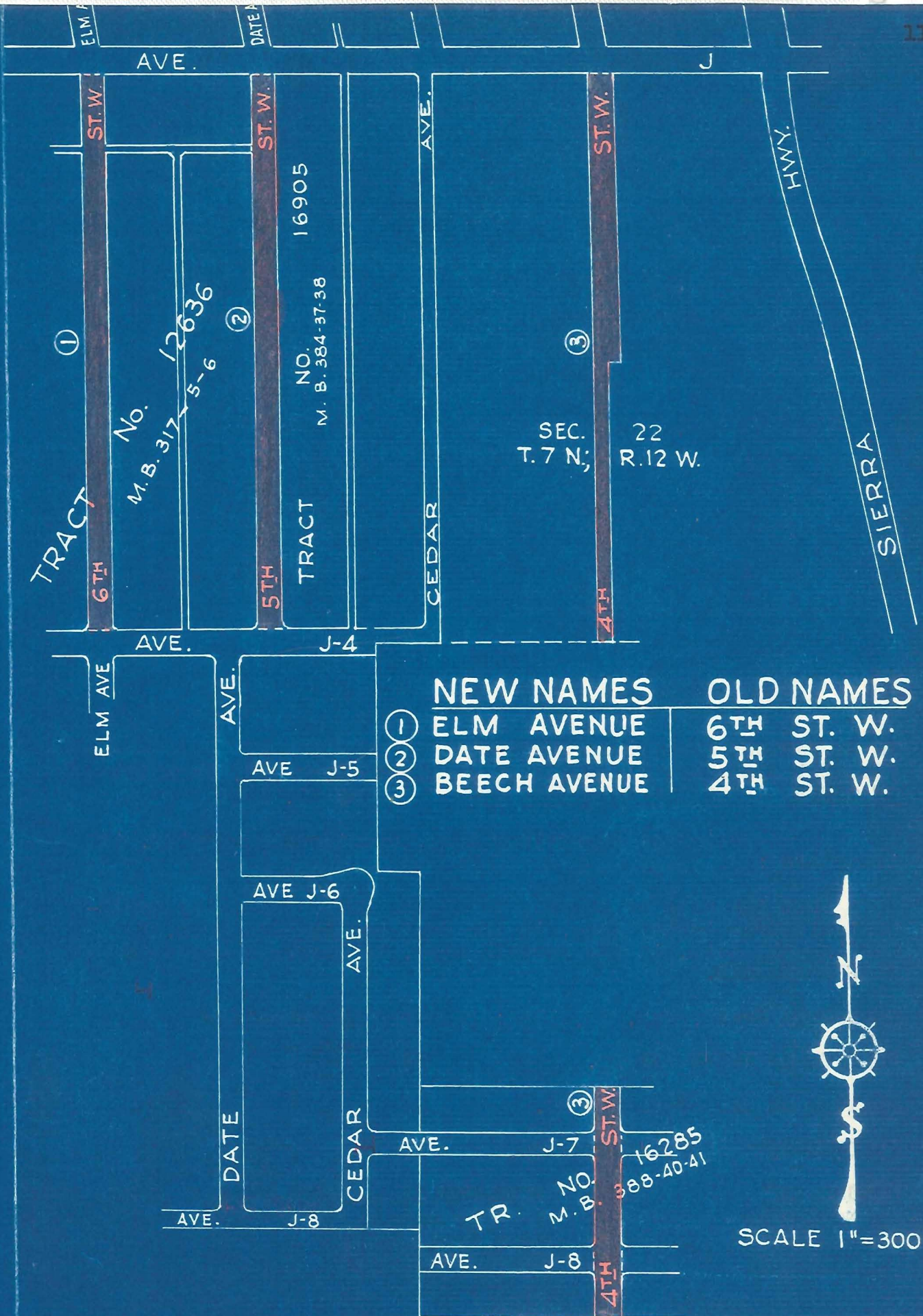
PLATTED ON INDEX MAP NO. BY

PLATTED ON CADASTRAL MAP NO. BY

PLATTED ON ASSESSOR'S BOOK NO. 72-1 BY

CHECKED BY CROSS REFERENCED BY HAL 9-17-52

Return To Ernie Poggione



**SUPERVISORIAL DIST No.5**

OFFICE OF COUNTY ENGINEER & SURVEYOR  
COUNTY OF LOS ANGELES, CAL.

**STREET NAME CHANGE**

APPROVED BY BOARD OF SUPERVISORS: DATE **FEB. 5, 1952**  
C. S. INDEX MAP NO. **70-A-5**  
CADASTRAL MAP NO. ....  
HOUSE NUMBERING MAP NO. **1775-31**  
POSTAL DISTRICT **LANCASTER**  
LOCALITY **LANCASTER**  
OFFICE WORK BY **M.A.B.** DATE **12-11-51**  
CHECKED BY **A.F.L.** DATE **12-11-51**  
DISTRIBUTION MADE ..... DATE .....

IN RE VARIOUS STREETS IN SUPER- )  
 VISORIAL DIST. NO. 1: ADOPTION ) Minute Book 382, Page 124  
OF ORDERS APPROVING NAME CHANGES May 20, 1952

On motion of Supervisor Legg, unanimously carried, it is ordered:

That the name of ANAHEIM TELEGRAPH ROAD, extending southeasterly from Downey Road, in the East Los Angeles area, to Leffingwell Road, in the Norwalk area, is hereby changed to TELEGRAPH ROAD.

Copied by Green, Aug. 27, 1952; Compared by Schneider

PLATTED ON INDEX MAP NO. BY <sup>7-14-52 10-24-52</sup> 36-Sollance 10-28-52

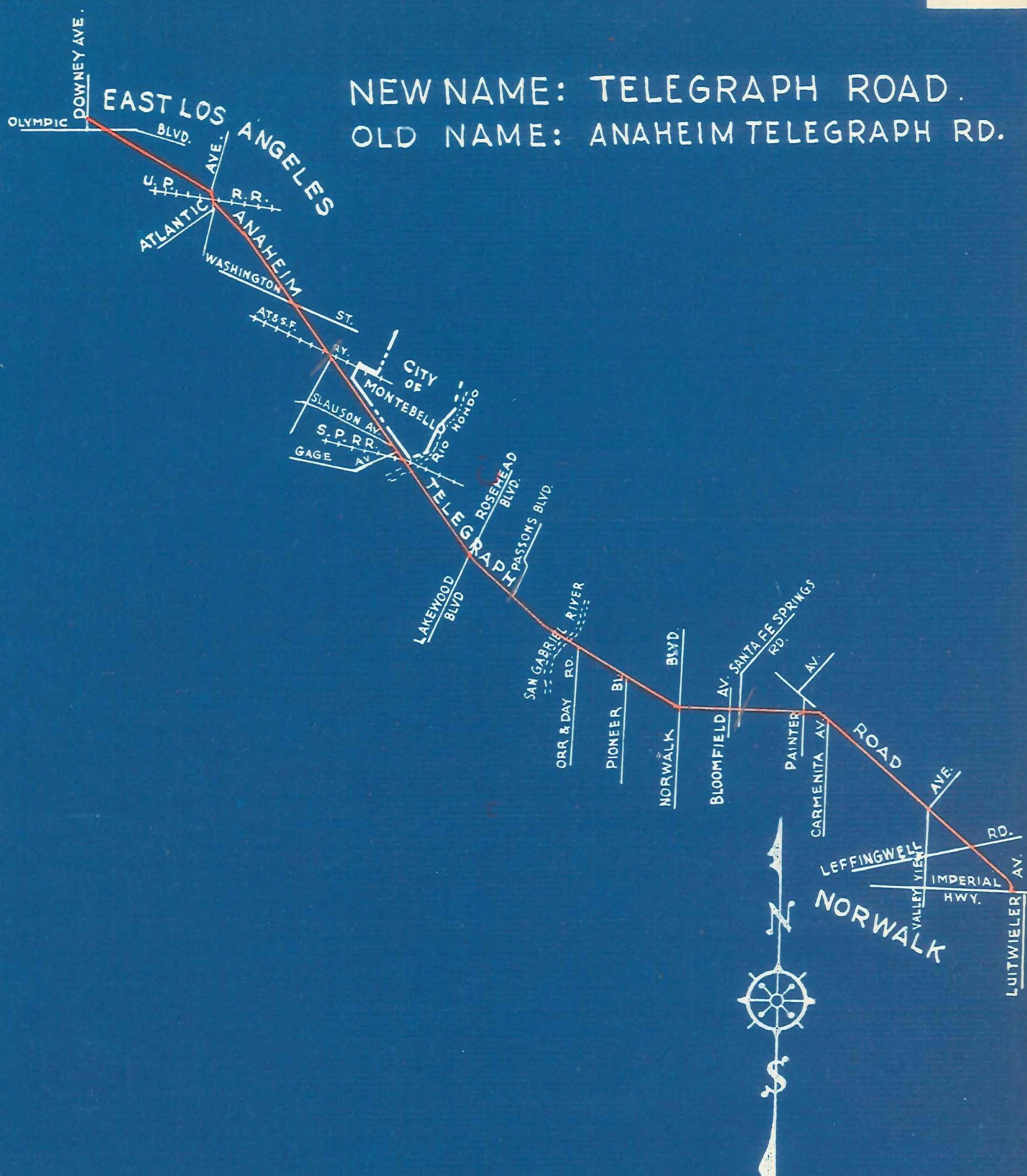
PLATTED ON CADASTRAL MAP NO. BY

PLATTED ON ASSESSOR'S BOOK NO. BY

CHECKED BY CROSS REFERENCED BY HAL 11-1-52

428✓  
 86✓  
 787✓  
 442  
 835-2  
 402  
 994-6 13, 2  
 392-1, 4 5  
 354  
 788-3  
 429-4 & etc.

Return To Ernie Poggione



# **SUPERVISORIAL DIST No. 1**

OFFICE OF COUNTY ENGINEER & SURVEYOR  
COUNTY OF LOS ANGELES, CAL.

## **STREET NAME CHANGE**

APPROVED BY BOARD  
OF SUPERVISORS: DATE **MAY 20, 1952**

C. S. INDEX MAP NO. **7-33-34-36**

CADASTRAL MAP NO.

HOUSE NUMBERING MAP NO.

POSTAL DISTRICT

LOCALITY **EAST LOS ANGELES to NORWALK**

OFFICE WORK BY **M.A.B** DATE **MAY '52**

CHECKED BY DATE

DISTRIBUTION MADE DATE

**E-149**

IN RE VARIOUS STREETS IN SUPER- )  
 VISORIAL DIST. NO. 1: ADOPTION ) Minute Book 382, Page 124  
OF ORDERS APPROVING NAME CHANGES) May 20, 1952

On motion of Supervisor Legg, unanimously carried, it is ordered:

That the names of PATTON STREET, as shown on map of Tract No. 13303, recorded in Book 329, page 16 et seq, of Maps, in the office of the Recorder of the County of Los Angeles, extending southwesterly from Florence Avenue to Baysinger Street; PATTON STREET, as shown on map of Tract No. 6368, recorded in Book 66, page 33, of said Maps and Tract No. 8384, recorded in Book 114, page 78, of said Maps, extending southwesterly from the northwesterly line of said Tract No. 6368 to a point southwesterly of Fifth Street; BRICHDALE AVENUE, as shown on map of Tract No. 16193, recorded in Book 382, page 36, of said Maps, extending northeasterly and southwesterly from Meadow Road, are hereby changed to BIRCHDALE AVENUE.

Copied by Green, Aug. 26, 1952; Compared by Schneider

PLATTED ON INDEX MAP NO. BY

PLATTED ON CADASTRAL MAP NO. 494 BY

PLATTED ON ASSESSOR'S BOOK NO. 679-1 BY

CHECKED BY CROSS REFERENCED BY HAL 9-17-52

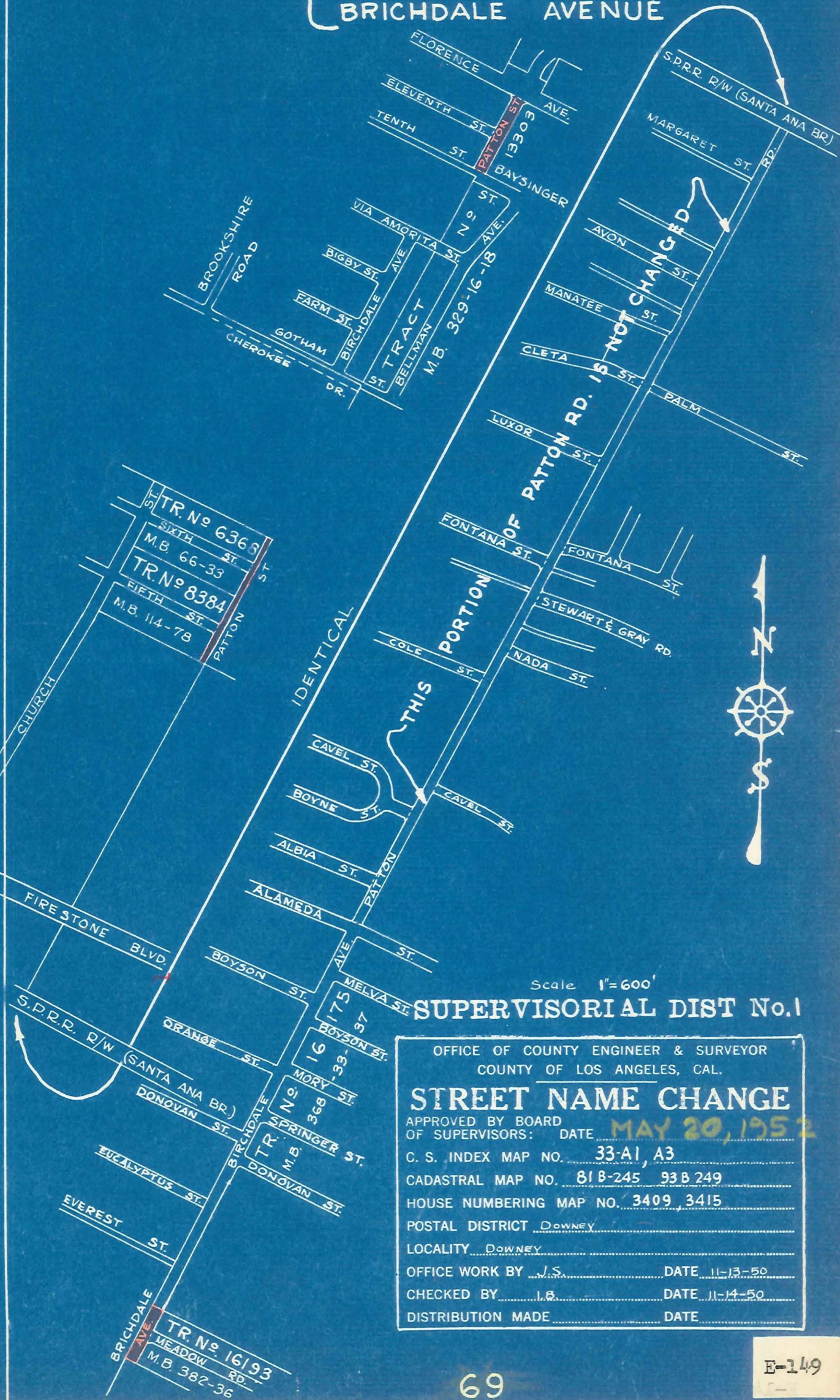
Return To Ernie Poggione

NEW NAME: BIRCHDALE AVENUE  
PATTON STREET

OLD NAME

BIRCHDALE AVENUE

15



Scale 1"=600'  
SUPERVISORIAL DIST No. 1

OFFICE OF COUNTY ENGINEER & SURVEYOR  
COUNTY OF LOS ANGELES, CAL.

**STREET NAME CHANGE**

APPROVED BY BOARD  
OF SUPERVISORS: DATE **MAY 20, 1952**

C. S. INDEX MAP NO. **33-A1, A3**

CADASTRAL MAP NO. **81B-245 93B 249**

HOUSE NUMBERING MAP NO. **3409 3415**

POSTAL DISTRICT **Downey**

LOCALITY **Downey**

OFFICE WORK BY **J.S.** DATE **11-13-50**

CHECKED BY **L.B.** DATE **11-14-50**

DISTRIBUTION MADE DATE

IN RE VARIOUS STREETS IN SUPER- )  
VISORIAL DIST. NO. 1: ADOPTION )  
OF ORDERS APPROVING NAME CHANGES)

Minute Book 382, Page 124  
May 20, 1952

On motion of Supervisor Legg, unanimously carried, it is ordered:

That the name of EDINA AVENUE, extending northerly from Imperial Highway, east of Bellflower Boulevard, to its junction with Dunrobin Avenue as shown on map of Tract No. 16242, recorded in Book 426, pages 35 to 37 inclusive, of Maps, in the office of the Recorder of the County of Los Angeles, is hereby changed to DUNROBIN AVENUE.

Copied by Green, Aug. 27, 1952; Compared by Schneider

PLATTED ON INDEX MAP NO. BY

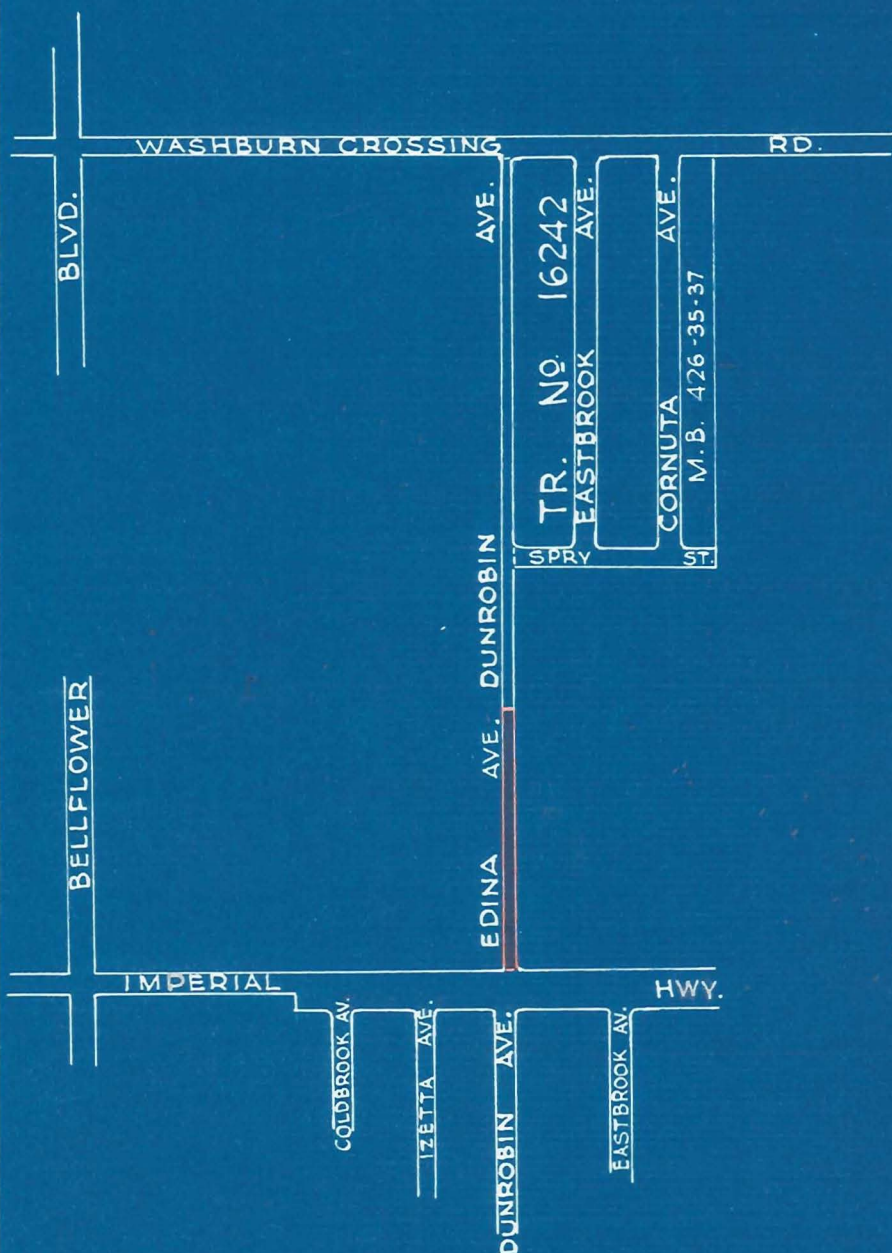
PLATTED ON CADASTRAL MAP NO. BY

PLATTED ON ASSESSOR'S BOOK NO. 494 BY

CHECKED BY CROSS REFERENCED BY HAL 9-17-52

Return To Ernie Poggione

NEW NAME : DUNROBIN AVENUE  
OLD NAME : EDINA AVENUE



SCALE 1 INCH = 600 FEET

### SUPERVISORIAL DIST No. 1

OFFICE OF COUNTY ENGINEER & SURVEYOR  
COUNTY OF LOS ANGELES, CAL.

### STREET NAME CHANGE

APPROVED BY BOARD  
OF SUPERVISORS: DATE **MAY 20, 1952**

C. S. INDEX MAP NO. **33-B-3**

CADASTRAL MAP NO. **81-B-249**

HOUSE NUMBERING MAP NO. **3419**

POSTAL DISTRICT **DOWNEY**

LOCALITY **DOWNEY**

OFFICE WORK BY **M. A. B.** DATE **FEB. 52**

CHECKED BY \_\_\_\_\_ DATE \_\_\_\_\_

DISTRIBUTION MADE \_\_\_\_\_ DATE \_\_\_\_\_

IN RE VARIOUS STREETS IN SUPER-  
VISORIAL DIST. NO. 1: ADOPTION  
OF ORDERS APPROVING NAME CHANGES

Minute Book 382, Page 124  
May 20, 1952

On motion of Supervisor Legg, unanimously carried, it is ordered:

That the name of that portion of HOLBROOK STREET lying adjacent to Lots Nos. 34 and 54, as shown on map of Tract No. 16275, recorded in Book 373, pages 7 to 9 inclusive, of Maps, in the office of the Recorder of the County of Los Angeles, is hereby changed to BRIDGEVIEW AVENUE.

Copied by Green, August 27, 1952; Compared by Schneider

PLATTED ON INDEX MAP NO.

36 BY Sollance 10-28-52

PLATTED ON CADASTRAL MAP NO.

BY

PLATTED ON ASSESSOR'S BOOK NO. 791

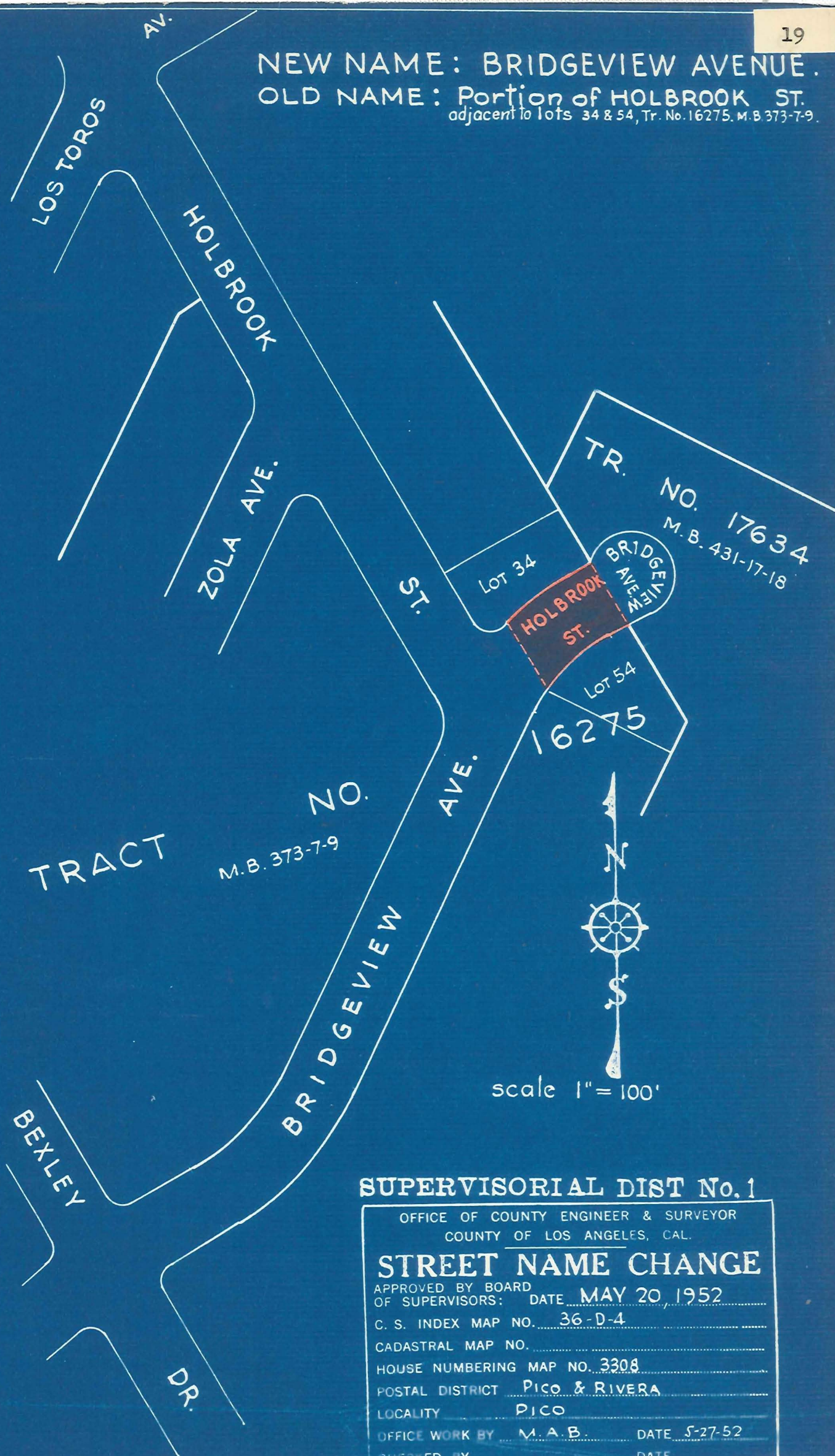
BY

CHECKED BY

CROSS REFERENCED BY HAL 9-17-52

Return To Ernie Poggione

NEW NAME: BRIDGEVIEW AVENUE.  
 OLD NAME: Portion of HOLBROOK ST.  
 adjacent to lots 34 & 54, Tr. No. 16275, M.B. 373-7-9.



**SUPERVISORIAL DIST No. 1**

OFFICE OF COUNTY ENGINEER & SURVEYOR  
 COUNTY OF LOS ANGELES, CAL.

**STREET NAME CHANGE**

APPROVED BY BOARD  
 OF SUPERVISORS: DATE MAY 20, 1952  
 C. S. INDEX MAP NO. 36-D-4  
 CADASTRAL MAP NO. \_\_\_\_\_  
 HOUSE NUMBERING MAP NO. 3308  
 POSTAL DISTRICT PICO & RIVERA  
 LOCALITY PICO  
 OFFICE WORK BY M. A. B. DATE 5-27-52  
 CHECKED BY \_\_\_\_\_ DATE \_\_\_\_\_  
 DISTRIBUTION MADE \_\_\_\_\_ DATE \_\_\_\_\_

IN RE VARIOUS STREETS IN SUPER- )  
 VISORIAL DIST. NO. 1: ADOPTION )  
OF ORDERS APPROVING NAME CHANGES)

Minute Book 382, Page 124  
 May 20, 1952

On motion of Supervisor Legg, unanimously carried, it is ordered:

That the name of that portion of ROOT AVENUE, extending easterly from Puente Avenue to its intersection with Cleary Drive, as shown on map of Tract No. 14709, recorded in Book 373, pages 32 and 33, of Maps, in the office of the Recorder of the County of Los Angeles, is hereby changed to CLEARY DRIVE.

It is further ordered:

That the name of that portion of ROOT AVENUE extending westerly from the westerly boundary of the City of West Covina to the intersection of the northerly line of Root Street, 40 ft. wide, with the southerly line of Root Avenue, 60 ft. wide, as shown on map of said Tract No. 14709, is hereby changed to ROOT STREET.

Copied by Green, August 27, 1952; Compared by Schneider

PLATTED ON INDEX MAP NO. BY

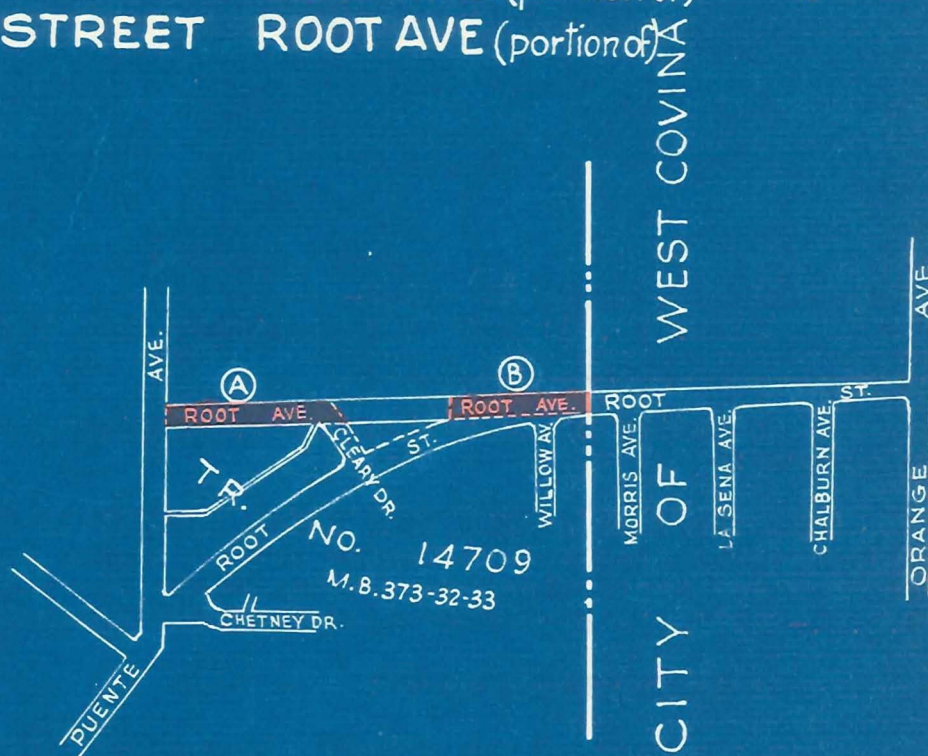
PLATTED ON CADASTRAL MAP NO. BY

PLATTED ON ASSESSOR'S BOOK NO. 782-2 BY

CHECKED BY CROSS REFERENCED BY HAL 9-17-52

Return To Ernie Poggione

NEW NAME	OLD NAME
① CLEARY DRIVE	ROOT AVE. (portion of)
② ROOT STREET	ROOT AVE (portion of)



SCALE 1"=600'

## SUPERVISORIAL DIST No. 1

OFFICE OF COUNTY ENGINEER & SURVEYOR  
COUNTY OF LOS ANGELES, CAL.

## STREET NAME CHANGE

APPROVED BY BOARD  
OF SUPERVISORS: DATE MAY 20, 1952

C. S. INDEX MAP NO. 46-E-4

CADASTRAL MAP NO.

HOUSE NUMBERING MAP NO. 2309

POSTAL DISTRICT BALDWIN PARK

LOCALITY " "

OFFICE WORK BY M.A.B. DATE 12-18-51

CHECKED BY A.F.L. DATE "

DISTRIBUTION MADE DATE

E-149

111

IN RE VARIOUS STREETS IN SUPER- )  
 VISORIAL DIST. NO. 1: ADOPTION ) Minute Book 382, Page 124  
OF ORDERS APPROVING NAME CHANGES ) May 20, 1952

On Motion of Supervisor Legg, unanimously carried, it is ordered:

That the name of GLENDORA HEIGHTS MOUNTAIN ROAD, extending southeasterly from Valley Center Avenue to the easterly line of Los Angeles County Flood Control easement, as shown on map No. "C.S.B.-2002", is hereby changed to BLUEBIRD ROAD.

It is further ordered:

That the name of the westerly branch of VALLEY CENTER AVENUE, extending south from Sierra Madre Avenue along the westerly bank of the Dalton Wash, as shown on County Surveyor's Map No. C.S.B.-786, is hereby changed to GLENDORA MOUNTAIN ROAD.

IN RE VARIOUS STREETS IN SUPER- )  
 VISORIAL DIST. NO. 1: ADOPTION ) Minute Book 382, Page 195  
OF ORDERS APPROVING NAME CHANGES ) May 27, 1952

On motion of Supervisor Ford, unanimously carried, it is ordered:

That the name of VALLEY CENTER AVENUE, extending southerly from East Palm Drive to Sierra Madre Avenue, as shown on County Surveyor's Map No. 8096, in the office of the Surveyor of the county of Los Angeles, is hereby changed to GLENDORA MOUNTAIN ROAD.

Copied by Green, August 27, 1952; Compared by Schneider

PLATTED ON INDEX MAP NO. BY

PLATTED ON CADASTRAL MAP NO. BY

PLATTED ON ASSESSOR'S BOOK NO. <sup>813-2</sup><sub>338</sub> BY

CHECKED BY CROSS REFERENCED BY Hal 10-20-52

Return To Ernie Poggione

- (A) NEW NAME : BLUEBIRD ROAD  
OLD NAME : GLENDORA HEIGHTS MOUNTAIN ROAD
- (B) NEW NAME : GLENDORA MOUNTAIN ROAD  
OLD NAME : VALLEY CENTER AVE.



SUPERVISORIAL DIST No. 1

OFFICE OF COUNTY ENGINEER & SURVEYOR  
COUNTY OF LOS ANGELES, CAL.

### STREET NAME CHANGE

APPROVED BY BOARD OF SUPERVISORS: DATE MAY 27, 1952  
MAY 20, 1952

C. & S. INDEX MAP NO. 48-B-1

CADASTRAL MAP NO.

HOUSE NUMBERING MAP NO. S-10

POSTAL DISTRICT GLENDORA

LOCALITY GLENDORA

OFFICE WORK BY M.A.B. DATE 1-11-52

CHECKED BY DATE

DISTRIBUTION MADE DATE

E-149

IN RE VARIOUS STREETS IN SUPERVISORIAL DIST. NO. 1: ADOPTION OF ORDERS APPROVING NAME CHANGES.)

Minute Book 382 Page 195

May 27, 1952

(See Maps on Pages 25 and 27)

On motion of Supervisor Ford, unanimously carried, it is ordered that the following street names be changed;

11TH PLACE WEST, extending southerly from Avenue I-2 to Avenue I-8, in Section 16, Township 7 North, Range 12 West, is hereby changed to KINGTREE AVENUE.

MARQUITA STREET, extending southerly from 10th Street to 12th Street, and MARQUITA AVENUE, extending southerly from Avenue J-4 to Avenue J-8, in Sections 15 and 22, Township 7 North, Range 12 West are hereby changed to GADSDEN AVENUE.

BEACH AVENUE, extending northerly from Avenue J to its intersection with Sierra Highway, in Sections 15 and 10, Township 7 North, Range 12 West, is hereby changed to BEECH AVENUE.

3RD STREET WEST, extending southerly from Avenue J-7 to Avenue J-8, in Section 22, Township 7 North, Range 12 West, is hereby changed to ADLER AVENUE.

5TH PLACE EAST, extending southerly from Avenue K to Avenue K-12, in Section 26, Township 7 North, Range 12 West, is hereby changed to 6TH STREET EAST.

AVENUE I-2, extending easterly from 15th Street West to 11th Place West, in Section 16, Township 7 North, Range 12 West, and CALIFORNIA AVENUE, extending easterly from Beach Avenue to Sierra Highway, in Section 15, Township 7 North, Range 12 West, are hereby changed to IVESBROOK STREET.

AVENUE I-3, extending easterly from 15th Street West to 11th Place West, in Section 16, Township 7 North, Range 12 West, is hereby changed to IVYTON STREET.

AVENUE I-5, as shown on Map of Tract No. 17697, recorded in Book 435, Pages 6 and 7 of Maps, in the office of the Recorder of the County of Los Angeles, lying between Avenue I-4 and 15th Street West in Section 16, T 7 N, R 12 W, is hereby changed to JENNER STREET.

8TH STREET and AVENUE I-4, extending westerly from Division Street to 15th Street West, in Sections 15 and 16, Township 7 North, Range 12 West, are hereby changed to JACKMAN STREET.

9TH STREET, extending westerly from 5th Street East to Fern Avenue, in Sections 14 and 15, Township 7 North, Range 12 West, and AVENUE I-6, extending westerly from 11th Place West to westerly of 13th Street West, in Section 16, of said Township and Range are hereby changed to KETTERING STREET.

11TH STREET, extending easterly from Genoa Avenue in Section 15, Township 7 North, Range 12 West, to Division Street is hereby changed to MILLING STREET.

12TH STREET, extending easterly from 10th Street West in Section 15, Township 7 North, Range 12 West, to Division Street is hereby changed to NEWGROVE STREET.

13TH STREET, extending easterly from Fern Avenue to Sierra Highway, and LAUREL STREET, from Southern Pacific Railroad Company's Right of Way easterly to Division Street in Section 15, Township 7 North, Range 12 West, are hereby changed to OLDFIELD STREET.

14TH STREET, lying between Date Avenue and Sierra Highway, and LOCUST STREET, lying between the Southern Pacific Railroad Company's Right of Way and Division Street in Section 15, Township 7 North, Range 12 West, are hereby changed to PILLSBURY STREET.

# SUPERVISORIAL DIST No. 5

OFFICE OF COUNTY ENGINEER & SURVEYOR  
COUNTY OF LOS ANGELES, CAL

## STREET NAME CHANGE

APPROVED BY BOARD  
OF SUPERVISORS: DATE MAY 27, 1952

C. S. INDEX MAP NO. 70-71

CADASTRAL MAP NO.                     

HOUSE NUMBERING MAP NO. 1775-21-22, 1795-12-13, 1762-34

POSTAL DISTRICT LANCASTER

LOCALITY LANCASTER

OFFICE WORK BY M. A. B. DATE 5-9-52

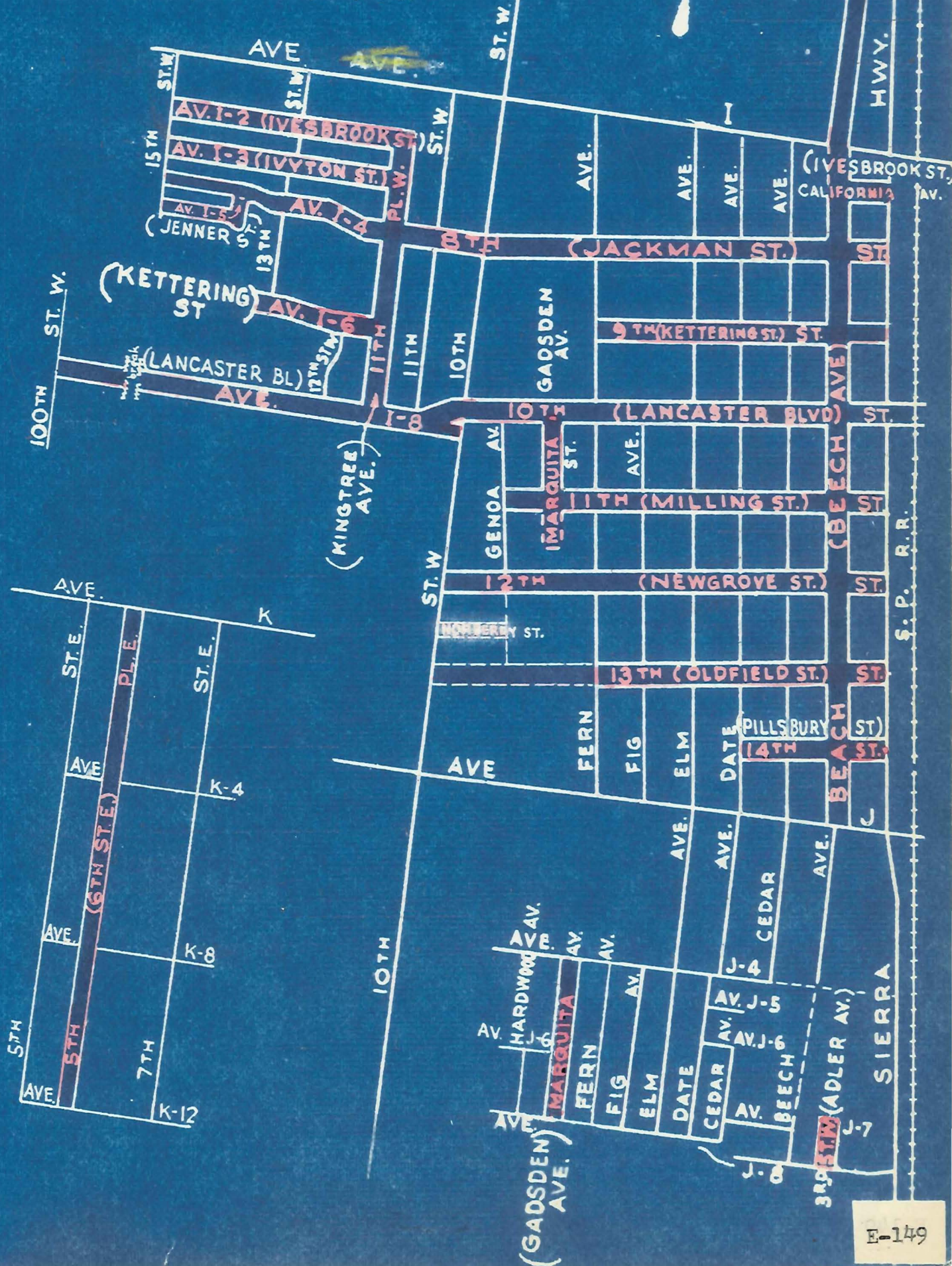
CHECKED BY                      DATE                     

DISTRIBUTION MADE                      DATE                     

NEW STREET NAMES ARE  
SHOWN IN PARENTHESIS

25

## LANCASTER DISTRICT.



IN RE VARIOUS STREETS IN SUPERVISORIAL DIST. NO. 1: ADOPTION OF ORDERS APPROVING NAME CHANGES.

Minute Book 382 Page 195

May 27, 1952

(Continued from Page 24)

(See Maps on Pages 25 and 27)

On motion of Supervisor Ford, unanimously carried, it is ordered that the following street names be changed;

VALLEY STREET and HERALD AVENUE, extending northerly from Avenue J to Avenue I, in Section 15, Township 7 North, Range 12 West, are hereby changed to TREVOR AVENUE.

SYCAMORE AVENUE, extending northerly from 12th Street to Avenue I, in Section 15, Township 7 North, Range 12 West, is hereby changed to SPEARMAN AVENUE.

CYPRESS AVENUE, extending southerly from 11th Street to 12th Street, in Section 15, Township 7 North, Range 12 West, is hereby changed to RADAR AVENUE.

2ND STREET EAST, extending southerly from Avenue I to Avenue I-8, in Section 14, Township 7 North, Range 12 West, is hereby changed to 3RD STREET EAST.

PARK STREET, extending easterly from Herald Avenue to Division Street in Section 15, Township 7 North, Range 12 West, is hereby changed to KILDARE STREET.

AVENUE I-8, extending easterly from Division Street, in Section 14, Township 7 North, Range 12 West, to easterly of 70th Street East in Section 13, Township 7 North, Range 11 West; AVENUE I-8, extending westerly from 10th Street West, in Section 16, Township 7 North, Range 12 West, to 100th Street West, in Section 18, Township 7 North, Range 13 West, and 10TH STREET, extending from 11th Street West, in Section 16, Township 7 North, Range 12 West, easterly to Division Street, in Section 15 said Township 7 North, Range 12 West, are hereby changed to LANCASTER BOULEVARD.

MANZANITA STREET, extending easterly from Southern Pacific Railroad Company's Right of Way, in Section 15, Township 7 North, Range 12 West, to Division Street, is hereby changed to NICOBAR STREET.

ASH STREET, extending easterly from Southern Pacific Railroad Company's Right of Way in Section 15, Township 7 North, Range 12 West, to Division Street, is hereby changed to NORBERRY STREET.

MAPLE STREET, extending easterly from Southern Pacific Railroad Company's Right of Way, in Section 15, Township 7 North, Range 12 West, to Division Street is hereby changed to NUGENT STREET.

PINE STREET, extending easterly from Southern Pacific Railroad Company's Right of Way, in Section 15, Township 7 North, Range 12 West, to Division Street is hereby changed to OVINGTON STREET.

OAK STREET, lying between the Southern Pacific Railroad Company's Right of Way and Division Street, in Section 15, Township 7 North, Range 12 West, is hereby changed to PONDERA STREET.

Copied by Schneider, September 10, 1952; Compared by Remy

PLATTED ON INDEX MAP NO.

70 BY Hayes 10-6-52

PLATTED ON CADASTRAL MAP NO.

BY

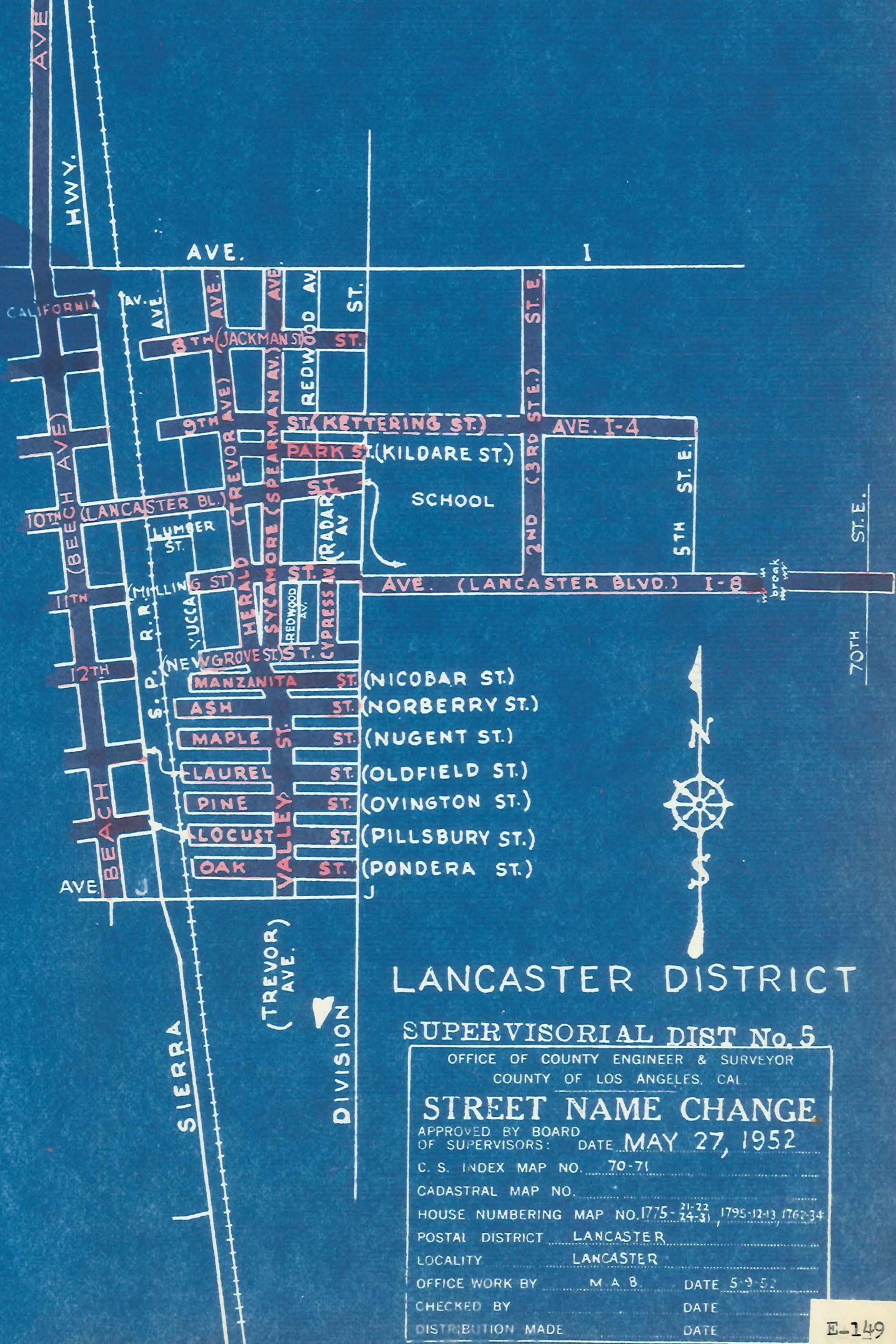
PLATTED ON ASSESSOR'S BOOK NO. 73-162

BY

CHECKED BY

CROSS REFERENCED BY Hal 11-10-52

NOTE: NEW STREET NAMES ARE  
SHOWN IN PARENTHESES



IN RE VARIOUS STREETS IN SUPER-  
VISORIAL DIST. NO. 1: ADOPTION  
OF ORDERS APPROVING NAME CHANGES.)

Minute Book 382 Page 195  
May 27, 1952

2ND PLACE EAST, extending southerly from Avenue P to Avenue Q, in  
Section 23, Township 6 North, Range 12 West, is hereby changed to  
3RD STREET EAST. 10K-124-1

3RD STREET EAST, extending northerly from Avenue Q-7 to northerly of  
Avenue P-12, in Sections 23 and 26, Township 6 North, Range 12 West,  
is hereby changed to 4TH STREET EAST. 124-1-996-1

4TH STREET EAST, extending southerly from Avenue Q to Avenue Q-7, in  
Section 26, Township 6 North, Range 12 West, is hereby changed to  
LARKIN AVENUE. 996-1

SIERRA HIGHWAY, lying adjacent to the westerly line of the Southern  
Pacific Railroad Company's Right of Way, and extending northwesterly  
from Avenue Q to its intersection with Sierra Highway (new alignment)  
in Section 23, Township 6 North, Range 12 West, is hereby changed to  
6TH STREET EAST. 124-1

Copied by Schneider, September 10, 1952; Compared by Remy

PLATTED ON INDEX MAP NO.

65 BY Hayes 10-6-52

PLATTED ON CADASTRAL MAP NO.

BY

PLATTED ON ASSESSOR'S BOOK NO.

BY

CHECKED BY

CROSS REFERENCED BY Hal 11-10-52

Return To Ernie Poggione



# PALMDALE DISTRICT

NEW STREET NAMES  
SHOWN IN PERENTHESES

OFFICE OF COUNTY ENGINEER & SURVEYOR  
COUNTY OF LOS ANGELES, CAL.

## STREET NAME CHANGE

APPROVED BY BOARD  
OF SUPERVISORS: DATE MAY 27, 1952

C. S. INDEX MAP NO. 65-A-2-3

CADASTRAL MAP NO.

HOUSE NUMBERING MAP NO. 1827-43, 1840-12, 1827-42

POSTAL DISTRICT PALMDALE

LOCALITY PALMDALE

OFFICE WORK BY M.A.B DATE 5-6-52

CHECKED BY DATE

DISTRIBUTION MADE DATE

IN RE VARIOUS STREETS IN THE PALMDALE) Minute Book 384, Page 205  
 AREA AND OTHER PORTIONS OF THE COUNTY) July 29, 1952  
 OF LOS ANGELES: ORDER AUTHORIZING  
 CHANGE OF NAMES.

On motion of Supervisor Legg, unanimously carried, it is ordered as follows:

The names of PALMDALE ELIZABETH LAKE ROAD, AVENUE Q-8, and AVENUE Q-8-PEAR BLOSSOM HIGHWAY, extending southeasterly and easterly from Avenue Q, in Section 27, Township 6 North, Range 12 West, to 240th Street East in Section 27, Township 6 North, Range 8 West, are hereby changed to PALMDALE BOULEVARD.

The names of all those certain thoroughfares, known as or called OLD NADEAU ROAD, AVENUE T, FORT TEJON ROAD, STATE HIGHWAY (new alignment), AVENUE U-8, AVENUE V-8, AVENUE V-8-PALMDALE VICTORVILLE ROAD, and AVENUE W-PALMDALE VICTORVILLE ROAD, extending northeasterly, and in a general easterly direction from Sierra Highway, in Section 14, Township 5 North, Range 12 West and following the State Highway Routes (new alignments) known as Road VII-LA-59-J, Road VII-LA-59-I, and Road VII-LA-59-H, to the easterly boundary of the County of Los Angeles at 267th Street, are hereby changed to PEARBLOSSOM HIGHWAY.

The name of AVENUE T-PEAR BLOSSOM HIGHWAY, extending easterly from Fort Tejon Road in Section 9, Township 5 North, Range 11 West, to 82nd Street East-Pear Blossom Highway, in Section 12 said Township and Range is hereby changed to AVENUE T.

The name of AVENUE U-8-PEAR BLOSSOM HIGHWAY, extending westerly from 117th Street East-Pear Blossom Highway, to the new route of the State Highway known as or called Road VII-LA-59-I, in Section 16, Township 5 North, Range 10 West, is hereby changed to AVENUE U-8.

The name of all that certain UNNAMED STATE HIGHWAY as shown on map filed in Case No. 374796, of the Superior Court of the State of California in and for the County of Los Angeles, extending southeasterly from Avenue W-Palmdale Victorville Road, at Section 29, Township 5 North, Range 8 West, to the easterly boundary of the County of Los Angeles, in Section 12, Township 4 North, Range 8 West, is hereby changed to ANTELOPE HIGHWAY.

The name of AVENUE W-PEAR BLOSSOM HIGHWAY, extending easterly from 132nd Street East to the westerly line of Section 25 and its northerly prolongation thereof, Township 5 North, Range 10 West, is hereby changed to AVENUE W.

The names of all those portions of PEAR BLOSSOM HIGHWAY and SWARTOUT CANYON ROAD, extending from Section 17, Township 4 North, Range 9 West, in a general southeasterly direction from Big Rock Creek Road as shown on County Surveyor's Map No. B-829 on file in the office of the Surveyor of the County of Los Angeles, to the easterly boundary of the County of Los Angeles, is hereby changed to BIG PINES HIGHWAY.

The name of PEAR BLOSSOM HIGHWAY, extending in a general southeasterly direction from Avenue W at or near the northwest corner of Section 25, Township 5 North, Range 10 West, to Big Rock Creek Road, in Section 17, Township 4 North, Range 9 West, and shown on County Surveyor's Map No. B-829 on file in the office of the Surveyor of the County of Los Angeles, is hereby changed to VALYERMO ROAD.

(Continued on Page 31)

The name of 11TH PLACE, as shown on Map of Tract No. 16008, recorded in Book 355, page 6 of Maps, in the office of the Recorder of the County of Los Angeles, and ABANA AVENUE, as shown on Map of Tract No. 17369, recorded in Book 437, pages 8 to 11, inclusive of Maps, in the office of said recorder, extending southerly of Avenue R, to Avenue R-4, in Section 36, Township 6 North, Range 12 West, is hereby changed to PALM VISTA AVENUE.

The names of 47TH STREET EAST-PEAR BLOSSOM HIGHWAY and UNNAMED STATE HIGHWAY, as shown on State Highway Right of Way Map known as Road VII-LA-53-J, extending from Avenue Q-8 southerly along said State Highway to the southerly line of the North 1/2 of the Northwest 1/4 of Section 4, Township 5 North, Range 11 West, are hereby changed to 47TH STREET EAST.

The name of PEAR BLOSSOM HIGHWAY, extending northwesterly from Avenue T and following the alignment as shown on State Highway Right of Way Map of Road VII-LA-59-J, to 47th Street East at the southerly line of the North 1/2 of the Northwest 1/4 of Section 4, Township 5 North, Range 11 West is hereby changed to FORT TEJON ROAD.

The name of 82ND STREET EAST-PEAR BLOSSOM HIGHWAY, extending southerly from Avenue T to Avenue U-8, in Section 12 and 13, Township 5 North, Range 11 West is hereby changed to 82ND STREET EAST.

The name of that portion of 87TH STREET EAST, extending in a general southwesterly and southerly direction from Avenue S and 90th Street East at or near the southeasterly corner of Section 31, Township 6 North, Range 10 West, to Avenue T, at or near the southwesterly corner of Section 6, Township 5 North, Range 10 West, is hereby changed to 90TH STREET EAST.

The name of 91ST PLACE EAST, lying between Avenue S and Avenue H, in Sections 6 and 7, Township 5 North, Range 10 West, is hereby changed to 92ND STREET EAST.

The name of 97TH STREET EAST, lying between Avenue S and Avenue U, in Sections 6 and 7, Township 5 North, Range 10 West, is hereby changed to 96TH STREET EAST.

The name of 99TH STREET EAST, lying between Avenue S and Avenue T, in Section 5, Township 5 North, Range 10 West, is hereby changed to 98TH STREET EAST.

The name of 102ND STREET EAST, lying between Avenue S and Avenue T, in Section 5, Township 5 North, Range 10 West, is hereby changed to 101ST STREET EAST.

The name of 103RD STREET EAST, lying between Avenue Q-8, and Avenue S, in Sections 28 and 33, Township 6 North, Range 10 West, is hereby changed to 102ND STREET EAST.

The name of 104TH STREET EAST, lying between Avenue S and Avenue T, in Section 5, Township 5 North, Range 10 West, is hereby changed to 103RD STREET EAST.

The names of 107TH STREET EAST, extending southerly from Avenue S, in Section 5, Township 5 North, Range 10 West to its terminus southerly of Avenue T, and 107TH STREET EAST, GRIFFIN ROAD (East Roadway), and a portion of PALLETT CREEK ROAD, extending southerly from Avenue U-8, in Section 17, Township 5 North, Range 10 West, to southerly of Pallett Creek Road (from West) in Section 9, Township 4 North, Range 10 West, at station 382+40.01, as shown on County Surveyor's Map No. 8539, Sheet 2, on file in the office of the Surveyor of the County of Los Angeles, are hereby changed to 106TH STREET EAST.

(Continued on Page 32)

The name of that portion of PALLETT CREEK ROAD, in Sections 8 and 9, Township 4 North, Range 10 West, is hereby changed to CIMA MESA ROAD, the center line of said road being described as follows: Beginning at a point in the westerly line of Section 8, said Township and Range, distant South  $0^{\circ}07'10''$  West 308.00 feet from the northwest corner of said Section, said point being the beginning of a curve concave to the east, having a radius of 100 feet, at Station 472+70.38, as shown on County Surveyor's Map No. 8539 Sheet 2 on file in the office of the Surveyor of the County of Los Angeles, thence southeasterly along said curve and following the same in all its various courses to Griffin Road at Station 390+63.20.

The name of that portion of PALLETT CREEK ROAD, in Sections 5, 6, 7, and 8, Township 4 North, Range 10 West is hereby changed to 96TH STREET EAST, the center line of said street being described as follows: Beginning at a point in the westerly line of Section 5, said Township and Range, distant southerly thereon, 2117.63 feet more or less from the northwest corner of said section at Station 515+36.04 as shown on County Surveyor's Map No. 8539 Sheet 2, on file in the office of the Surveyor of the County of Los Angeles, thence southerly along said Section line to station 472+70.38 in Section 8, said Township and Range.

The name of <sup>that portion of</sup> PALLETT CREEK ROAD, in Sections 9, 16, 15, and 14, Township 4 North, Range 10 West, is hereby changed to JUNIPER HILLS ROAD, the center line of said Road being described as follows: Beginning at a point in Section 9, as shown on County Surveyor's Map No. 8539 Sheet 2, on file in the office of the Surveyor of the County of Los Angeles, at Station 382+40.01 said point being the beginning of a curve concave to the east having a radius of 1500 feet; thence southeasterly along said curve a distance of 1131.19 feet, thence southeasterly and easterly along said center line to Pallett Creek Road (from North) at Station 235+36.15.

The name <sup>of</sup> 108TH STREET EAST, lying between Avenue R and Avenue S in Section 33, Township 6 North, Range 10 West, is hereby changed to 107TH STREET EAST.

The names of 117TH STREET EAST-PEAR BLOSSOM HIGHWAY, and 117TH STREET EAST, extending southerly from Avenue U-8-Pear Blossom Highway in Sections 15 and 16, Township 5 North, Range 10 West, to its southerly terminus southerly of Avenue V-8 in Section 22, said Township and Range are hereby changed to 116TH STREET EAST.

The name of 117TH PLACE EAST, lying between Avenue V-8 and Avenue V-10, in Section 22, Township 5 North, Range 10 West, is hereby changed to LENS AVENUE.

The name of 118TH STREET EAST, lying between Avenue V-8 and Avenue V-10, in Section 22, Township 5 North, Range 10 West, is hereby changed to 117TH STREET EAST.

The name of 122ND STREET EAST, extending southerly from Avenue V-8-Pear Blossom Highway to Avenue V-14, in Section 22, Township 5 North, Range 10 West, is hereby changed to 121ST STREET EAST.

The name of 124TH STREET EAST, extending southerly from Avenue V-8-Pear Blossom Highway to Avenue V-14, in Section 22, Township 5 North, Range 10 West, is hereby changed to 123RD STREET EAST.

The name of 127TH STREET EAST, extending northerly from Avenue W to its northerly terminus at Avenue V-4, in Sections 22 and 23, Township 5 North, Range 10 West, is hereby changed to 126TH STREET EAST.

The name of 129TH PLACE EAST, lying between Avenue V-8-Pear Blossom Highway and Avenue W, in Section 23, Township 5 North, Range 10 West, is hereby changed to 128TH STREET EAST.

The name of 130TH STREET EAST, lying southerly of Avenue V-8-Pear Blossom Highway, as shown on map of Tract No. 15065, recorded in Book 332, pages 14 and 15 of Maps, in the office of the Recorder of the County of Los Angeles, in Section 23, Township 5 North, Range 10 West, is hereby changed to 129TH STREET EAST.

The name of 131ST STREET EAST, lying southerly of Avenue V-8-Pear Blossom Highway, as shown on map of Tract No. 15065, recorded in Book 332, pages 14 and 15 of Maps, in the office of the Recorder of the County of Los Angeles, in Section 23, Township 5 North, Range 10 West, is hereby changed to 130TH STREET EAST.

The names of 132ND STREET EAST-PEAR BLOSSOM HIGHWAY and 132ND STREET EAST, extending southerly from Avenue V-8-Palmdale Victorville Road in Section 23, Township 5 North, Range 10 West, to its intersection with 131st Street East, in Section 35, said Township and Range, and that portion of PALLETT CREEK ROAD, extending southerly of Pallett Creek Road (from the east) as shown on County Surveyor's Map No. B-2090, on file in the office of the Surveyor of the County of Los Angeles, in Section 2, Township 4 North, Range 10 West, to Station 235+36.15 as shown on County Surveyor's Map No. 8539 Sheet 2, on file in the office of the Surveyor of the County of Los Angeles, at or near the southerly line of Section 14, said last mentioned Township and Range, are hereby changed to 131ST STREET EAST.

The name of 133RD PLACE EAST, extending southerly of Avenue W-2 to its terminus southerly of Avenue W-8, in Section 26, Township 5 North, Range 10 West, is hereby changed to 132ND STREET EAST.

The name of 134TH PLACE EAST, extending southerly of Avenue W-2 to its terminus southerly of Avenue W-8 in Section 26, Township 5 North, Range 10 West, is hereby changed to 133RD STREET EAST.

The name of 135TH PLACE EAST, extending southerly of Avenue W-2 to its terminus southerly of Avenue W-8, in Section 26, Township 5 North, Range 10 West, is hereby changed to 135TH STREET EAST.

The name of 137TH STREET EAST, extending southerly of Avenue W-2 to its terminus southerly of Avenue W-8, in Section 26, Township 5 North, Range 10 West, is hereby changed to 136TH STREET EAST.

The name of 138TH STREET EAST, lying between Avenue R and Avenue S, in Section 36, Township 6 North, Range 10 West, is hereby changed to 137TH STREET EAST.

The name of 165TH STREET EAST, extending southerly from Avenue X to Fort Tejon Road, in Section 32, Township 5 North, Range 9 West, is hereby changed to 162ND STREET EAST.

The name of 167TH STREET EAST, extending in a general northeasterly and northerly direction from Pear Blossom Highway in Section 17, Township 4 North, Range 9 West, as shown on County Surveyor's Map No. B-1249, on file in the office of the Surveyor of the County of Los Angeles, to its intersection with Bob's Gap Road (from northeast) as shown on County Surveyor's Map No. B-1572 Sheet 1, on file in the office of the Surveyor of the County of Los Angeles, in Section 9, said Township and Range, is hereby changed to BOB'S GAP ROAD.

The name of 167TH STREET EAST, extending southerly of Avenue Q-8 in Section 28, Township 6 North, Range 9 West, southerly to Avenue X-8 in Section 32, Township 5 North, Range 9 West, is hereby changed to 165TH STREET EAST.

(Continued on Page 34)

The names of all that certain travelled road known as or called 177TH STREET EAST, as shown on County Surveyor's Map No. B-1579, on file in the office of the Surveyor of the County of Los Angeles, extending northerly from Fort Tejon Road in Sections 33 and 34, Township 5 North, Range 9 West, to Avenue W-Palmdale-Victorville Road, and that unnamed road extending northerly from Avenue W along the East line of Section 21, said Township and Range to Avenue V-8-Palmdale-Victorville Road, are hereby changed to 175TH STREET EAST.

The name of 182ND STREET EAST and 182ND STREET EAST-PALMDALE-VICTORVILLE ROAD, extending southerly from Avenue V-8-Palmdale-Victorville Road, in Section 22, Township 5 North, Range 9 West, to Llano Cutoff, in Section 27, said Township and Range, is hereby changed to 180TH STREET EAST.

The name of 207TH STREET EAST and LARGO VISTA BOULEVARD, extending in a general southerly direction from Avenue W-Palmdale-Victorville Road, at or near the northwesterly corner of Section 30, Township 5 North, Range 8 West, to its intersection with Pear Blossom Highway in Section 24, Township 4 North, Range 9 West, is hereby changed to 204TH STREET EAST.

The names of 237TH STREET EAST and a portion of FORT TEJON ROAD, at or near the northeasterly corner of Section 4, Township 4 North, Range 8 West, extending southerly of Avenue Y to its intersection with Mescal Canyon Road as shown on County Surveyor's Map No. B-798 Sheet 2, on file in the office of the Surveyor of the County of Los Angeles, are hereby changed to 233RD STREET EAST.

The name of 242ND STREET EAST, in Section 3, Township 4 North, Range 8 West, extending southerly of Avenue Y to Avenue Y-8 is hereby changed to 238TH STREET EAST.

The name of 252ND STREET EAST, in Section 2, Township 4 North, Range 8 West, extending southerly of Avenue Y-8 to Avenue Z, is hereby changed to 248TH STREET EAST.

The name of 267TH STREET EAST, extending southerly of Avenue W-Palmdale-Victorville Road at the easterly boundary of the County of Los Angeles, to its southerly terminus in Section 12, Township 4 North, Range 8 West, is hereby changed to 263RD STREET EAST.  
Copied by Remey June 30, 1953; Cross referenced by E. Fukutaki 8/12/55

IN RE VARIOUS STREETS IN THE PALMDALE)  
AREA AND OTHER PORTIONS OF THE COUNTY)  
OF LOS ANGELES: ORDER AUTHORIZING  
CHANGE OF NAMES.

Minute Book 384, Page 205  
July 29, 1952  
(SEE MAP ON PAGE 35)

On motion of Supervisor Legg, unanimously carried, it is ordered as follows:


The name of 198TH STREET EAST, extending northerly of Avenue G to Avenue F-14 in Section 36, Township 8 North, Range 9 West, is hereby changed to 197TH STREET EAST.

The name of 199TH STREET EAST, extending northerly of Avenue G to Avenue F-14 in Section 36, Township 8 North, Range 9 West is hereby Changed to 198TH STREET EAST.

NOTE

These two street name changes were included in the name change order copied above (which starts on page 30) but are copied herewith as a separate item to coincide with the map on the opposite page.  
Copied by Remey June 30, 1953; Cross referenced by

NEW NAME		OLD NAME	
197TH	STREET EAST	198TH	ST. E.
198TH	STREET EAST	199TH	ST. E.



Scale: 1"=200'

**SUPERVISORIAL DIST No. 5**

OFFICE OF COUNTY ENGINEER & SURVEYOR	
COUNTY OF LOS ANGELES, CAL.	
<b>STREET NAME CHANGE</b>	
APPROVED BY BOARD OF SUPERVISORS:	DATE <u>July 29, 1952</u>
C. S. INDEX MAP NO. <u>68</u>	
CADASTRAL MAP NO. ....	
HOUSE NUMBERING MAP NO. <u>68-N</u>	
POSTAL DISTRICT <u>WILSONA</u>	
LOCALITY <u>HI-VISTA (ANTELOPE VALLEY)</u>	
OFFICE WORK BY <u>M.A.B.</u>	DATE <u>5-29-52</u>
CHECKED BY .....	DATE .....
DISTRIBUTION MADE .....	DATE .....

Return To Ernie Poggione

IN RE VARIOUS STREETS IN THE PALMDALE)  
 AREA AND OTHER PORTIONS OF THE COUNTY)  
 OF LOS ANGELES: ORDER AUTHORIZING  
 CHANGE OF NAMES. )

Minute Book 384, Page 205  
 July 29, 1952

On motion of Supervisor Legg, unanimously carried, it is ordered  
 as follows:

The name of LEMORAN AVENUE from Lubec Street as shown on Tract No.  
 16266 as recorded in Map Book 431 page 40 to its northerly terminus  
 as shown on Tract No. 17521 as recorded in Map Book 431 page 48 is  
 hereby changed to SAVAGE AVENUE.

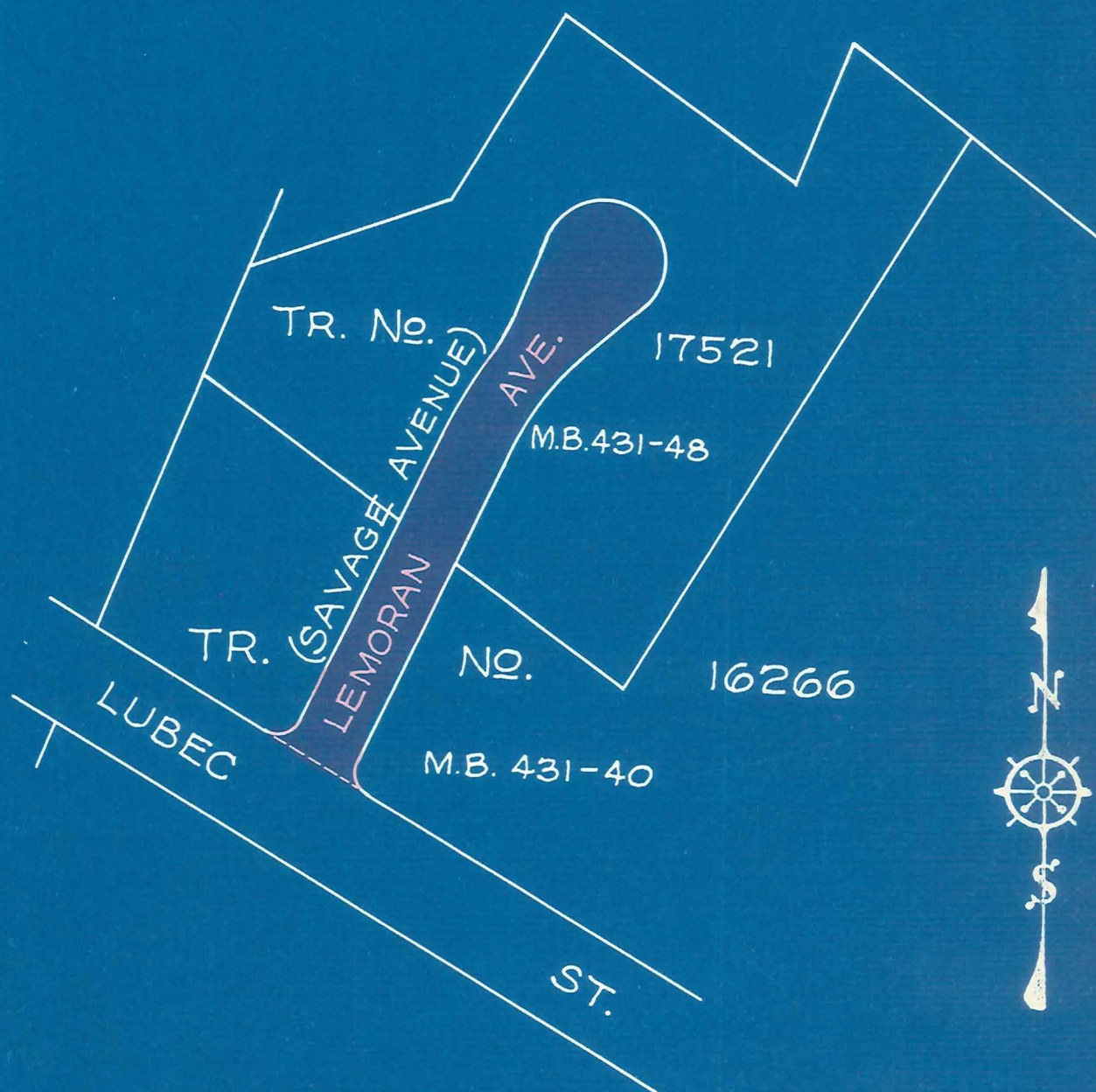
NOTE

This name change was included in the name change order copied on  
 page 30, but is copied herewith as a separate order to coincide  
 with the map on the opposite page.

Copied by Remey July 1, 1953; Cross referenced by P.W. 11/19/53

Return To Ernie Poggione

NEW NAME: SAVAGE AVENUE  
OLD NAME: LEMORAN AVE.



# **SUPERVISORIAL DIST No. 1**

OFFICE OF COUNTY ENGINEER & SURVEYOR  
COUNTY OF LOS ANGELES, CAL.

## **STREET NAME CHANGE**

APPROVED BY BOARD  
OF SUPERVISORS: DATE July 29, 1952  
C. S. INDEX MAP NO. 33-B-1  
CADASTRAL MAP NO. ....  
HOUSE NUMBERING MAP NO. 3405  
POSTAL DISTRICT Downey  
LOCALITY Downey  
OFFICE WORK BY E.C. DATE 6/30/53  
CHECKED BY ..... DATE .....  
DISTRIBUTION MADE ..... DATE .....

IN RE VARIOUS STREETS IN THE PALMDALE)  
 AREA AND OTHER PORTIONS OF THE COUNTY)  
 OF LOS ANGELES: ORDER AUTHORIZING )  
CHANGE OF NAMES. )

Minute Book 384, Page 205  
 July 29, 1952

On motion of Supervisor Legg, unanimously carried, it is ordered  
 as follows:

The name of DANBROOK DRIVE, between Gunn Avenue and Walnut Way as  
 shown on Tract No. 14191 as recorded in Map Book 441, pages 16 to 18  
 is hereby changed to GLENN DRIVE.

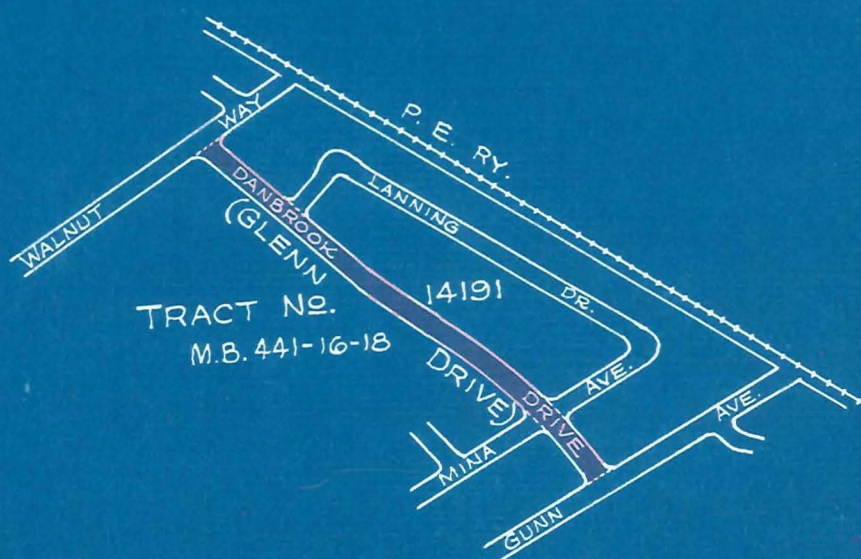
NOTE

This name change was included in the name change order copied on  
 page 30, but is copied herewith as a separate order to coincide  
 with the map on the opposite page.

Copied by Ramey July 1, 1953; Cross referenced by Poggione 5-27-55

Return To Ernie Poggione

NEW NAME: GLENN DRIVE  
OLD NAME: DANBROOK DR.



### SUPERVISORIAL DIST No. 1

OFFICE OF COUNTY ENGINEER & SURVEYOR  
COUNTY OF LOS ANGELES, CAL.

### STREET NAME CHANGE

APPROVED BY BOARD  
OF SUPERVISORS: DATE July 29, 1952

C. S. INDEX MAP NO. 34-B-1-2

CADASTRAL MAP NO. ....

HOUSE NUMBERING MAP NO. 3027

POSTAL DISTRICT WHITTIER

LOCALITY WHITTIER

OFFICE WORK BY E.C. DATE 6/29/53

CHECKED BY ..... DATE .....

DISTRIBUTION MADE ..... DATE .....

IN RE VARIOUS STREETS IN THE PALMDALE)  
 AREA AND OTHER PORTIONS OF THE COUNTY)  
 OF LOS ANGELES: ORDER AUTHORIZING )  
 CHANGE OF NAMES. )

Minute Book 384, Page 205  
 July 29, 1952

On motion of Supervisor Legg, unanimously carried, it is ordered  
 as follows:

The name of 137TH STREET as shown on Tract No. 17950 as recorded in  
 Map Book 442 pages 40 and 41 is hereby changed to TETON STREET.

The name of 137TH PLACE, as shown on above mentioned Tract No. 17950  
 is hereby changed to 138TH STREET.

NOTE

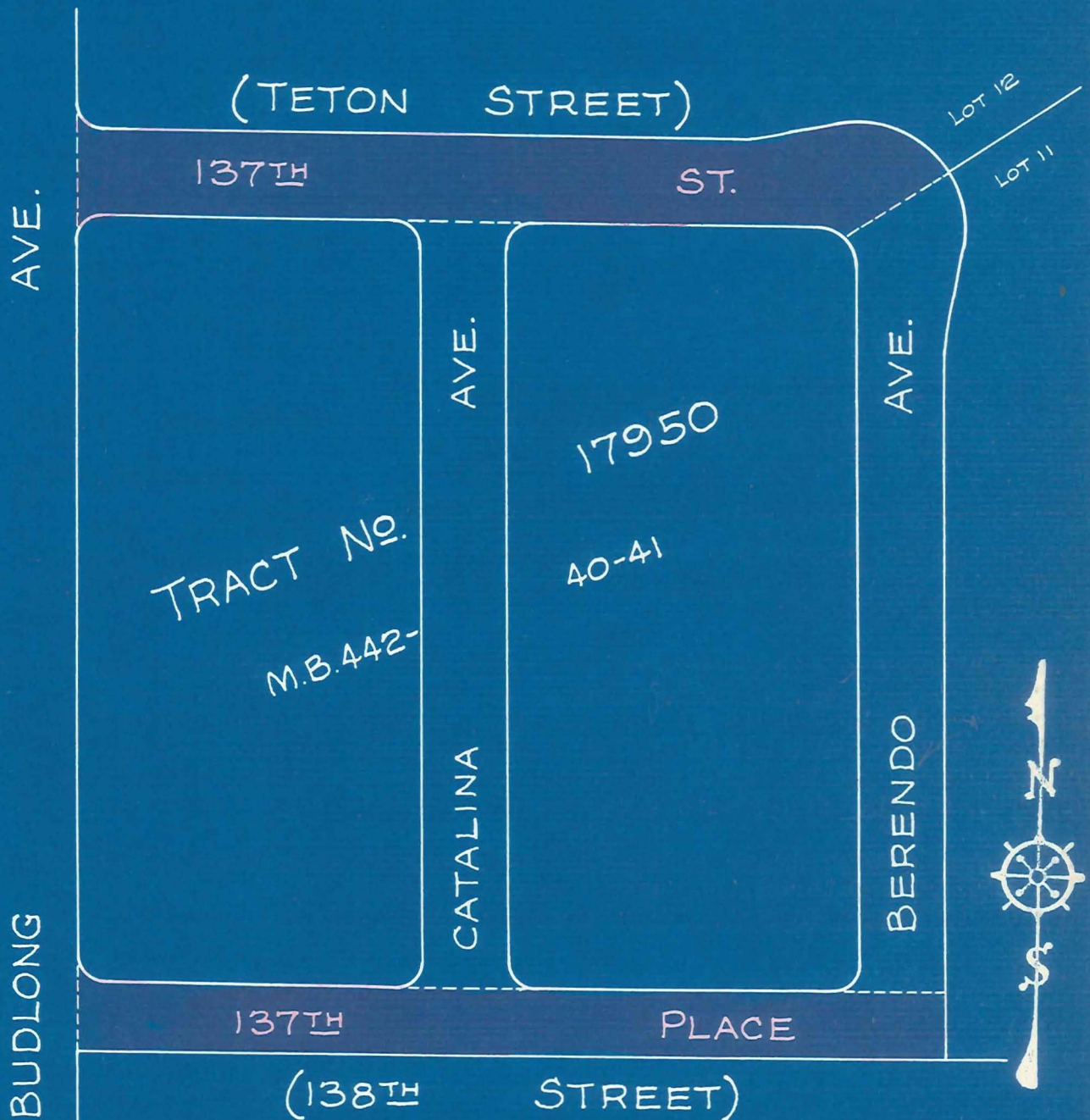
These two name changes were included in the name change order  
 copied on page 30, but are copied herewith is a separate order to  
 coincide with the map on the opposite page.

Copied by Remey July 1, 1953; Cross referenced by

Return To Ernie Poggione

NEW NAME: TETON STREET  
 OLD NAME: 137<sup>TH</sup> ST.

NEW NAME: 138<sup>TH</sup> STREET  
 OLD NAME: 137<sup>TH</sup> PLACE



# SUPERVISORIAL DIST No. 4

OFFICE OF COUNTY ENGINEER & SURVEYOR  
 COUNTY OF LOS ANGELES, CAL.

## STREET NAME CHANGE

APPROVED BY BOARD  
 OF SUPERVISORS: DATE July 29, 1952

C. S. INDEX MAP NO. 26-B-3

CADASTRAL MAP NO.

HOUSE NUMBERING MAP NO. 4130

POSTAL DISTRICT GARDENA-LOS ANGELES

LOCALITY GARDENA

OFFICE WORK BY E.C. DATE 6/29/53

CHECKED BY DATE

DISTRIBUTION MADE DATE

IN RE CRENSHAW BOULEVARD, (SUPERVISORIAL )  
 DIST.#4) BEVERLY BOULEVARD; IRWINGROVE )  
 DRIVE; AND ORR AND DAY ROAD (SUPERVISORIAL )  
 DIST.#1 ORDER CHANGING NAMES AS RECOM- )  
ENDED BY THE REGIONAL PLANNING COMMISSION.)

Minute Book 391, Page 350

March 31, 1953

On motion of Supervisor Legg, unanimously carried, and in accordance with a recommendation by the Regional Planning Commission, IT IS ORDERED AS FOLLOWS:

That the name of that part of CRENSHAW BOULEVARD, as shown on County Surveyor's Map No. B-1065, sheet 1 on file in the office of the Surveyor of the County of Los Angeles, extending northeasterly from Palos Verdes Drive North to the southwesterly boundary of the City of Torrance, as the same existed on January 16, 1953, be and the same is hereby changed to ROLLING HILLS ROAD.

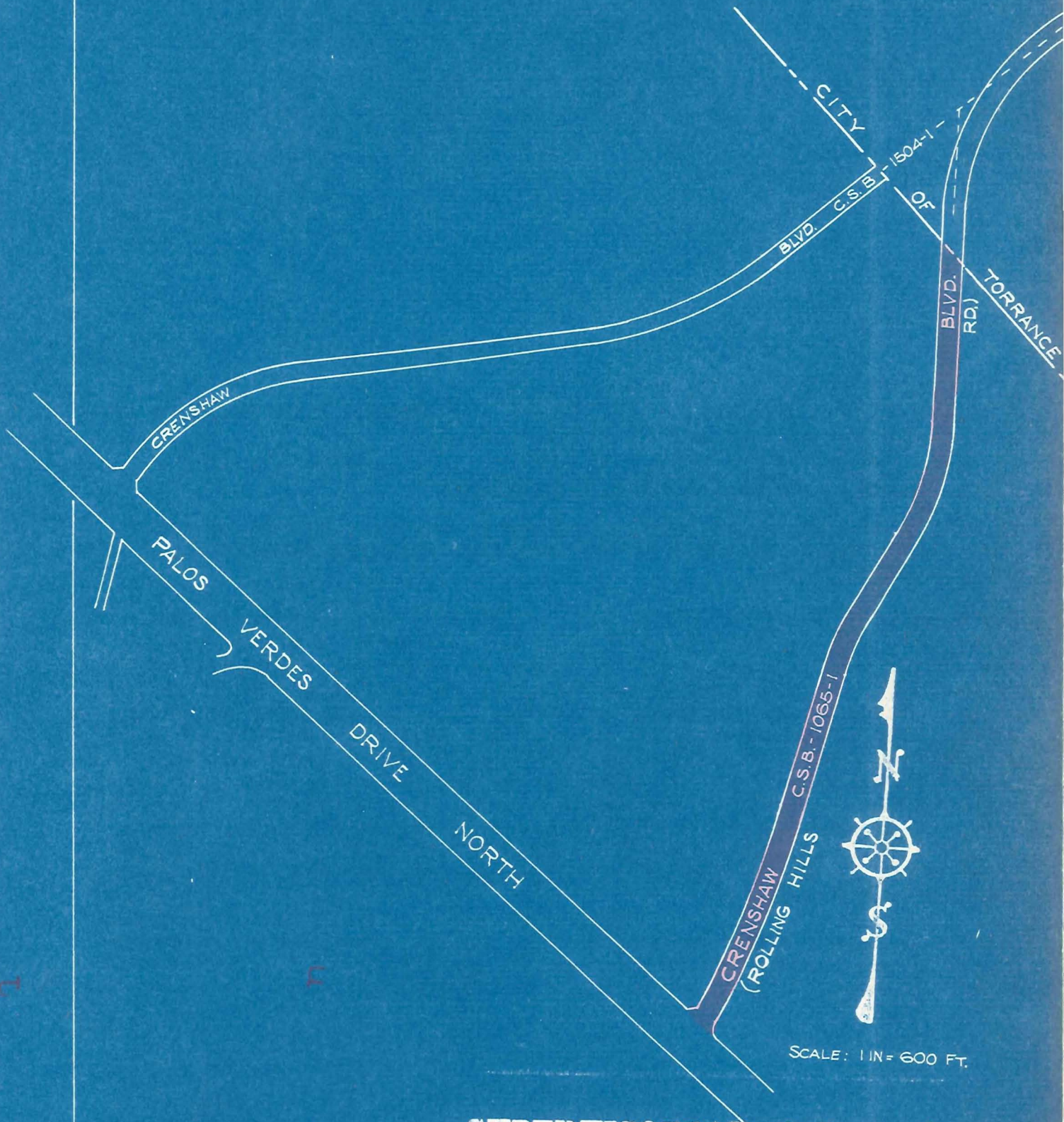
NOTE

This name change order supersedes name change order passed December 23, 1952 and entered in Minute Book 388 Page 371.

Copied by Remey July 1, 1953; Cross referenced by #. Blonstein 11/9/54

Return To Ernie Poggione

NEW NAME: ROLLING HILLS RD 43  
OLD NAME: CRENSHAW BLVD.



## SUPERVISORIAL DIST No. 4

OFFICE OF COUNTY ENGINEER & SURVEYOR  
COUNTY OF LOS ANGELES, CAL.

### STREET NAME CHANGE

APPROVED BY BOARD  
OF SUPERVISORS: DATE MAR. 31, 1953

C. S. INDEX MAP NO. 27 D-3

CADASTRAL MAP NO. \_\_\_\_\_

HOUSE NUMBERING MAP NO. 4902-03

POSTAL DISTRICT TORRANCE

LOCALITY ROLLING HILLS

OFFICE WORK BY JFC DATE 4-7-53

CHECKED BY \_\_\_\_\_ DATE \_\_\_\_\_

DISTRIBUTION MADE \_\_\_\_\_ DATE \_\_\_\_\_

E 149

*See also pages 42-43  
46 to 49*

IN RE CRENSHAW BOULEVARD, (SUPERVISORIAL )  
DIST.#4) BEVERLY BOULEVARD; IRWINGROVE ) Minute Book 391, Page 350  
DRIVE; AND ORR AND DAY ROAD (SUPERVISORIAL )  
DIST#1 ORDER CHANGING NAMES AS RECOM- )  
ENDED BY THE REGIONAL PLANNING COMMISSION.) March 31, 1953

On motion of Supervisor Legg, unanimously carried, and in accordance with a recommendation by the Regional Planning Commission, IT IS ORDERED AS FOLLOWS:

The name of BEVERLY BOULEVARD (old alignment) as shown on County Surveyor's Map No. B-2104 on file in the office of the Surveyor of the County of Los Angeles and as shown on Tract No. 10056, recorded in Book 183, pages 48 and 49 of Maps, in the office of the Recorder of the County of Los Angeles, extending from the easterly boundary of the City of Montebello, at or near the westerly boundary of the Los Angeles County Flood Control District right of way (Rio Hondo Channel), southeasterly and easterly to the southerly line and the prolongation easterly of Beverly Boulevard (new alignment) 100 feet wide, as shown on above mentioned County Surveyor's Map No. B-2104, in Lot 4 of Citrus Grove Heights, recorded in Book 22, pages 86 and 87 of Maps, in the office of said Recorder, be and the same is hereby changed to BEVERLY ROAD.

NOTE

This name change order supersedes name change order passed December 23, 1952 and entered in Minute Book 388 Page 371.

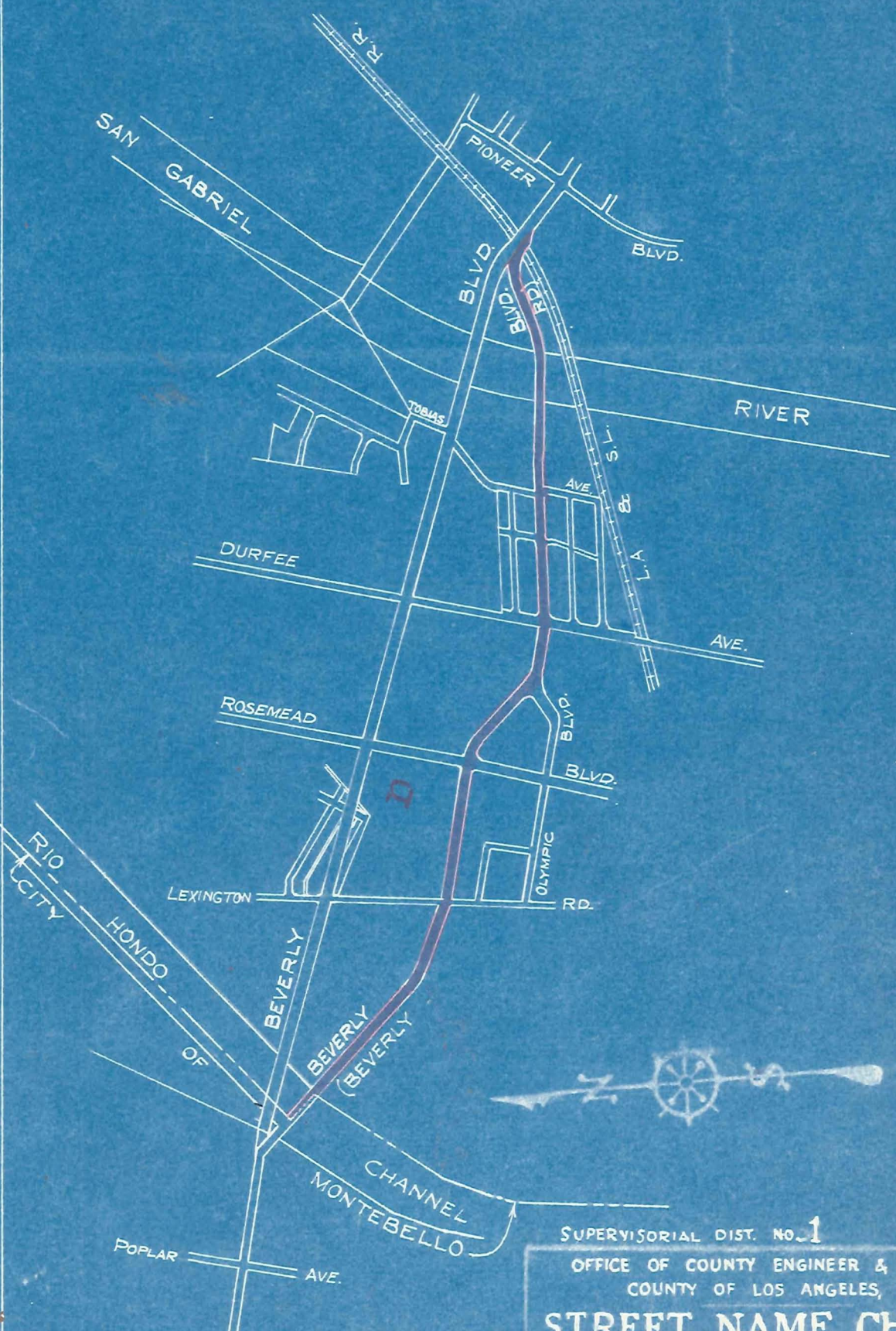
Copied by Remey July 1, 1953; Cross referenced by *Ehnes*  
*12-12-55*

Return To Ernie Poggione

NEW NAME : BEVERLY RD.

45

OLD NAME : BEVERLY BLVD.



SCALE: 1 IN. = 1500 FT.

SUPERVISORIAL DIST. NO. 1

OFFICE OF COUNTY ENGINEER & SURVEYOR  
COUNTY OF LOS ANGELES, CAL.

### STREET NAME CHANGE

APPROVED BY BOARD OF SUPERVISORS: DATE MAR. 31, 1953

C. S. INDEX MAP NO. 36 E-3-4, 37-A-4

CADASTRAL MAP NO. 114 B 265 117 B 261  
114 B 261 114 B 257

HOUSE NUMBERING MAP NO. 3303-04-05-07

POSTAL DISTRICT: PICO

LOCALITY: PICO

OFFICE WORK BY JFC.

DATE APR. 9, 1953

CHECKED BY \_\_\_\_\_ DATE \_\_\_\_\_

DISTRIBUTION MADE \_\_\_\_\_ DATE \_\_\_\_\_

E 149

*See also pages 42 to 45  
and 48 & 49*

IN RE CRENSHAW BOULEVARD, (SUPERVISORIAL  
DIST.#4) BEVERLY BOULEVARD; IRWINGROVE  
DRIVE; AND ORR AND DAY ROAD (SUPERVISORIAL  
DIST.#1): ORDER CHANGING NAMES AS RECOM-  
ENDED BY THE REGIONAL PLANNING COMMISSION.)

Minute Book 391, Page 350

March 31, 1953

On motion of Supervisor Legg, unanimously carried, and in accordance with a recommendation by the Regional Planning Commission, IT IS ORDERED AS FOLLOWS:

The name of IRWINGROVE STREET, as shown on map of Tract No. 17563, recorded in Book 438-pages 15 and 16 of Maps, in the office of the Recorder of the County of Los Angeles, be and the same is hereby changed to VIA AMORITA.

NOTE

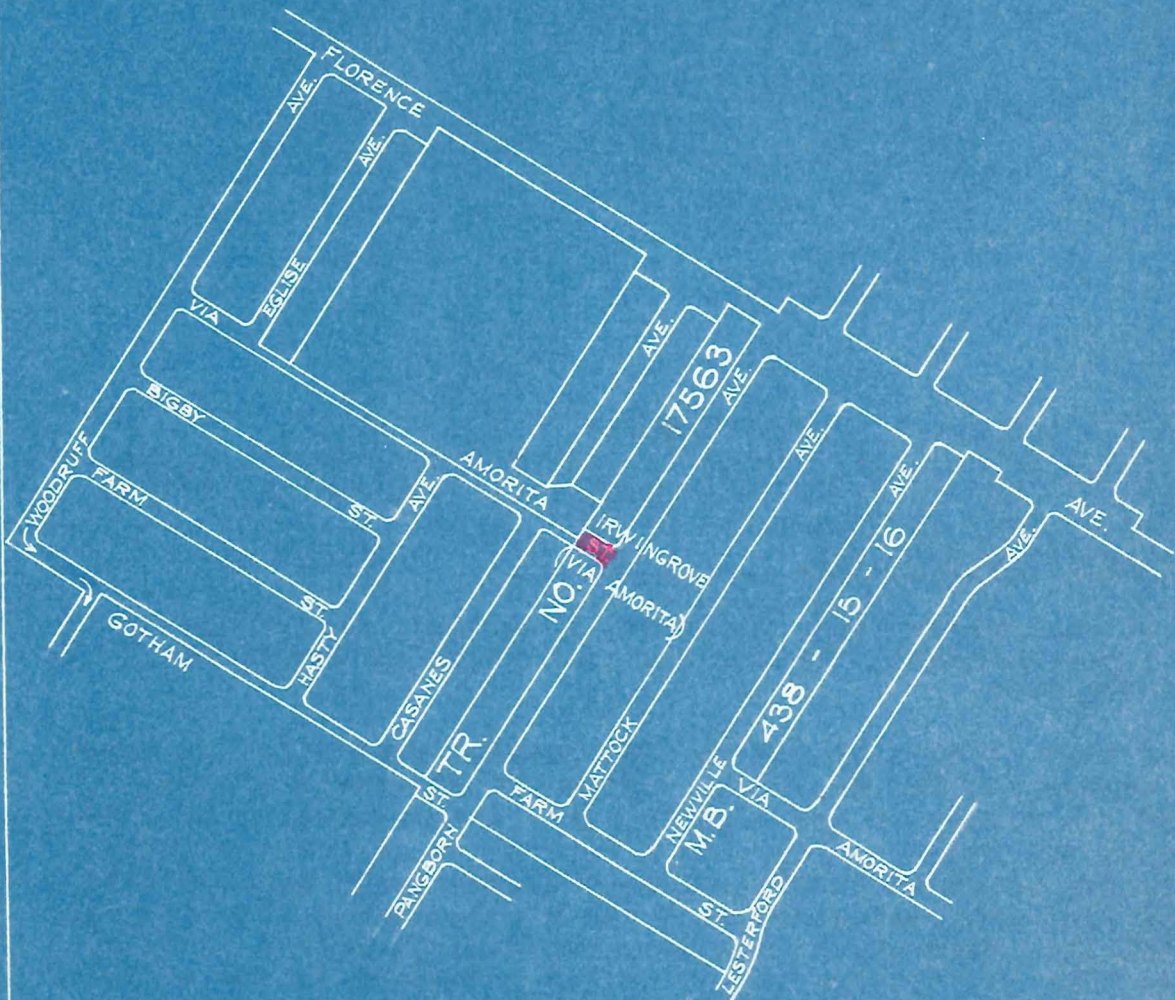
This name change order supersedes name change order passed December 23, 1952 and entered in Minute Book 388, Page 371.

Copied by Remey July 1, 1953; Cross referenced by P.W. 11/19/53

Return To Ernie Poggione

NEW NAME: VIA AMORITA  
OLD NAME: IRWINGROVE ST.

47



SCALE : 1 IN. = 600 FT.

## SUPERVISORIAL DIST No. 1

OFFICE OF COUNTY ENGINEER & SURVEYOR  
COUNTY OF LOS ANGELES, CAL.

### STREET NAME CHANGE

APPROVED BY BOARD  
OF SUPERVISORS: DATE MARCH 31, 1953

C. S. INDEX MAP NO. 33 B-2

CADASTRAL MAP NO. 90 B 253, 87 B 253

HOUSE NUMBERING MAP NO. 3406

POSTAL DISTRICT DOWNEY

LOCALITY DOWNEY

OFFICE WORK BY J.C. DATE 4-10-53

CHECKED BY DATE

DISTRIBUTION MADE DATE E 149

*See also pages  
42 to 47*

IN RE CRENSHAW BOULEVARD, (SUPERVISORIAL  
DIST.#4) BEVERLY BOULEVARD; IRWINGROVE DRIVE; Minute Book 391, Page 350  
AND ORR AND DAY ROAD (SUPERVISORIAL DIST.#1): March 31, 1953  
ORDER CHANGING NAMES AS RECOMENDED BY THE  
REGIONAL PLANNING COMMISSION. F. M. 18684

On motion of Supervisor Legg, unanimously carried, and in accordance with a recommendation by the Regional Planning Commission, IT IS ORDERED AS FOLLOWS:

The name of that portion of ORR AND DAY ROAD (40 feet wide) as shown on County Surveyor's Map No. 8684 on file in the office of the Surveyor of the County of Los Angeles, extending southerly of Telegraph Road to the intersection with a line drawn westerly at right angles from the point of intersection of the easterly line of said Orr and Day Road (40 feet wide) with the northwesterly line of Orr and Day Road (100 feet wide) (new alignment) as described in deed recorded in Book 37335, page 143 of Official Records in the office of said Recorder, be and the same is hereby changed to BARTLEY AVENUE.

NOTE

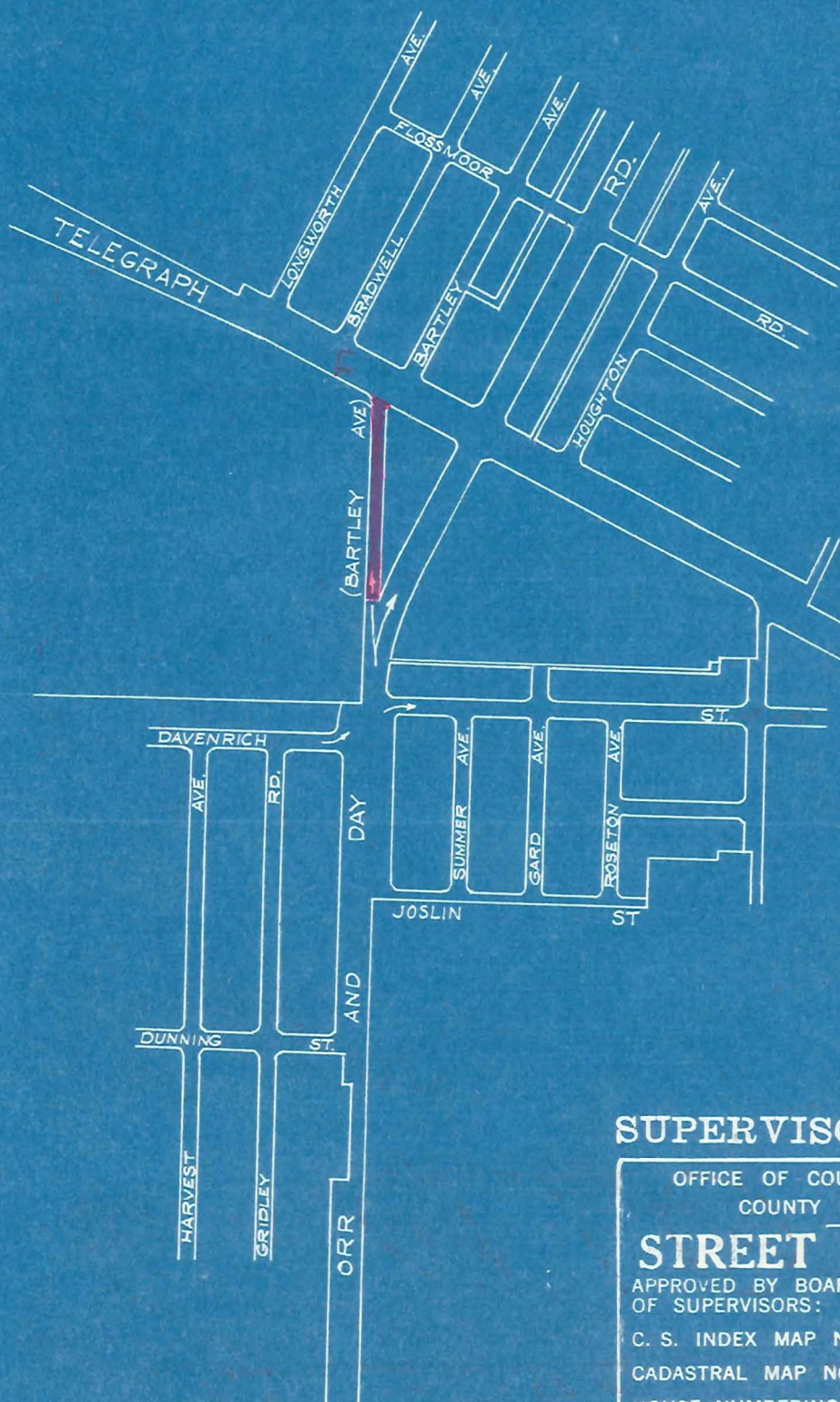
This name change order supersedes name change order passed December 23, 1952 and entered in Minute Book 388 Page 371.  
Copied by Remey July 2, 1953; Cross referenced by H. Blonstein 11/8/54

Return To Ernie Poggione

NEW NAME : BARTLEY AVE.

OLD NAME : ORR AND DAY RD.

49



SCALE: 1 IN. = 600 FT.

### SUPERVISORIAL DIST No. 1

OFFICE OF COUNTY ENGINEER & SURVEYOR  
COUNTY OF LOS ANGELES, CAL.

### STREET NAME CHANGE

APPROVED BY BOARD  
OF SUPERVISORS: DATE MARCH 31, 1953  
C. S. INDEX MAP NO. 33 C-1  
CADASTRAL MAP NO. —  
HOUSE NUMBERING MAP NO. 3500-05, 3614  
POSTAL DISTRICT NORWALK  
LOCALITY NORWALK  
OFFICE WORK BY FC DATE 4-10-53  
CHECKED BY — DATE —  
DISTRIBUTION MADE — DATE —

E 149

IN RE STREET NAME CHANGES: ORDER  
 APPROVING CHANGE OF NAMES IN  
 VARIOUS STREETS OF SUPERVISORIAL  
 DISTRICTS NUMBERS 1 AND 5

Minute Book 396, Page 197  
 August 11, 1953

On motion of Supervisor Legg, unanimously carried, it is ordered that the following street name changes be and the same are hereby authorized:

STREET NAME CHANGE NO. 1

F.M. 11297  
 F.M. 12405, 3-11  
 F.M. 10270-1

That portion of ANGELES FOREST HIGHWAY as shown on County Surveyor's Map No. B-1297, lying westerly of the southerly prolongation of a line parallel with and 30 feet easterly of that certain course in the center line of said highway shown on said map as having a bearing of North 7°47'50" West and a length of 68.19 feet and extending northerly from the north line of Angeles Crest Highway 132 feet wide as shown on County Surveyor's Map No. B-2405-3 to the southerly line of Sierra Highway 60 feet wide, be and the same is hereby changed to ANGELES CREST HIGHWAY. See E: 149-120

PARCEL 1: That portion of ANGELES FOREST HIGHWAY as shown on County Surveyor's Map No. B-1297, lying easterly of the southerly prolongation of a line parallel with and 30 feet easterly of that certain course in the center line of said highway shown on said map as having a bearing of N. 7°47'50" W., and a length of 68.19 feet, and lying northerly of the north line of Angeles Crest Highway, 132 feet wide, as shown on County Surveyor's Map No. B-2405 sheet 3; and that portion of Angeles Crest Highway as shown on County Surveyor's Map No. B-2405, sheets 3 and 4, lying between said above mentioned prolonged line, and a radial line passing through Station 743+00 in the center line of that certain curve concave to the north, shown on sheet 4 of said map as having a radius of 350 feet and a length of 434.89 feet, be and the same are hereby changed to MOUNT WILSON ROAD.

See E: 149-120

PARCEL 2: That the name of that certain road known as or called MOUNT WILSON FOREST HIGHWAY and MOUNT WILSON - RED BOX ROAD extending in a general southeasterly direction from Angeles Crest Highway (at Red Box Junction) in Section 14, Township 2 North, Range 12 West, to Mount Wilson Resort and Observatory as shown on County Surveyor's Map No. B-1217 sheet 5 on file in the office of the Surveyor of the County of Los Angeles in Section 29 said Township and range, be and the same is hereby changed to and established as MOUNT WILSON ROAD.

See E: 149-120

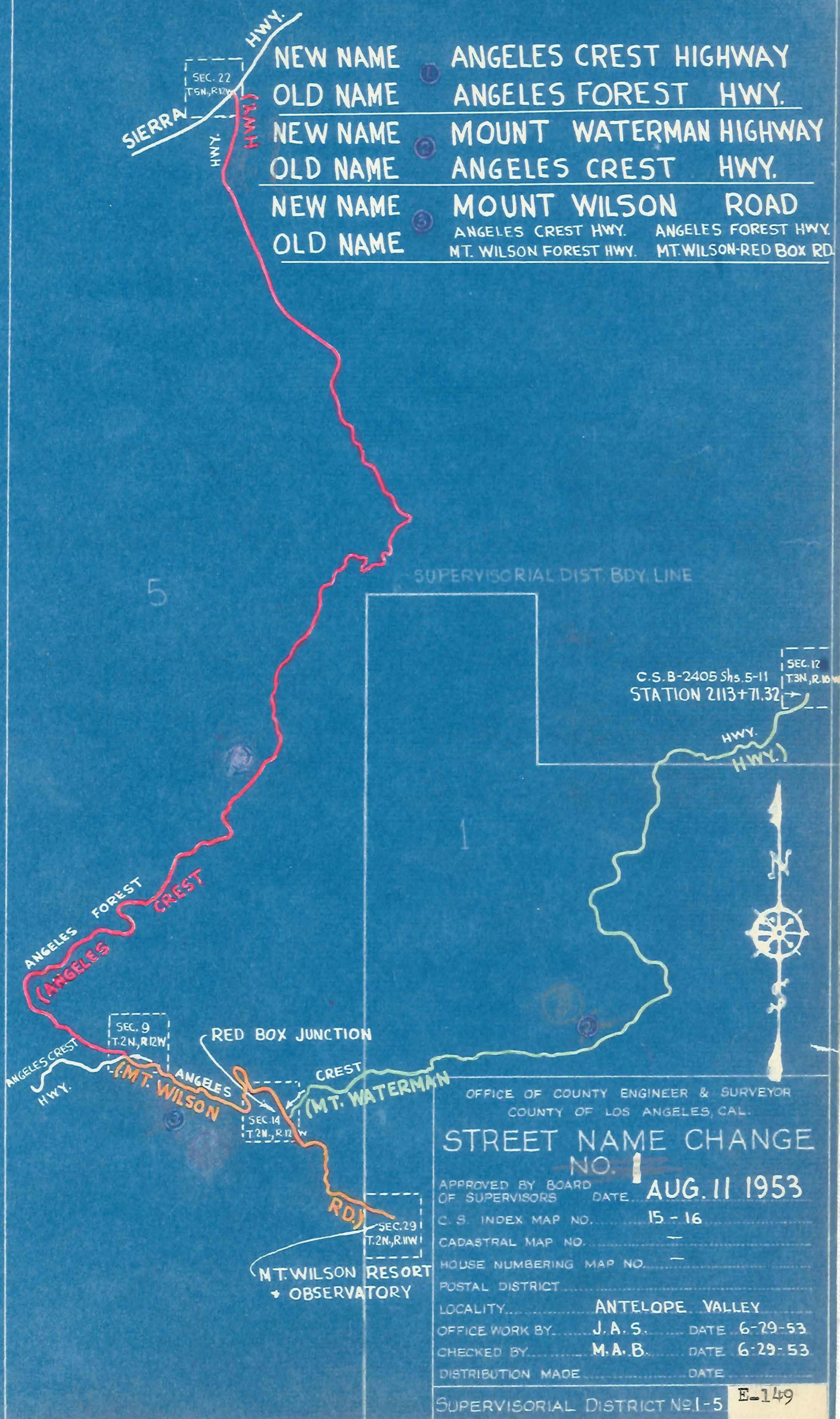
That portion of ANGELES CREST HIGHWAY, 132 feet wide, as shown on County Surveyor's Map No. B-2405 sheets 5 to 11, inclusive on file in the office of the Surveyor of the County of Los Angeles, extending easterly and northeasterly from a radial line passing through Station 743+00 in the center line of that certain curve concave to the north, shown on Sheet 5 of said map as having a radius of 350 feet and a length of 434.89 to a radial line passing through Station 2113+71.32 in the center line of that certain curve concave to the north, shown on sheet 11 of said map as having a radius of 1100 feet and a length of 552.60 feet, be and the same is hereby changed to MOUNT WATERMAN HIGHWAY. See E: 149-120

Copied by Remy October 28, 1953; Cross referenced by Elnes 12-13-55

STREET NAME CHANGE NO. 3

That the name of that portion of TRAIL L, extending southeasterly from the southeasterly line of Trail K as shown on map of Tract No. 5324 recorded in Book 60 pages 54 and 55 of Maps in the office of the Recorder of the County of Los Angeles, to a line drawn from the most southerly corner of Lot 112 to the first angle point in Lot 119 that is distant thereon 22.58 feet southeasterly, measured from the northeasterly corner of Lot 120 above mentioned tract, be and the same is hereby changed to TRAIL N.

Copied by Remy October 28, 1953; Cross referenced by



IN RE STREET NAME CHANGES: ORDER)  
 APPROVING CHANGE OF NAMES IN )  
 VARIOUS STREETS OF SUPERVISORIAL )  
DISTRICTS NUMBERS 1 AND 5 )

Minute Book 396, Page 197  
 August 11, 1953

On motion of Supervisor Legg, unanimously carried, it is ordered that the following street name changes be and the same are hereby authorized:

STREET NAME CHANGE NO.3

That the name of that portion of TRAIL L, extending southeasterly from the southeasterly line of Trail K as shown on map of Tract No. 5324 recorded in Book 60 pages 54 and 55 of Maps, in the office of the Recorder of the County of Los Angeles, to a line drawn from the most southerly corner of Lot 112 to the first angle point in Lot 119 that is distant thereon 22.58 feet southeasterly, measured from the northeasterly corner of Lot 120 above mentioned tract, be and the same is hereby changed to TRAIL N.

Copied by Remey October 29, 1953; Cross referenced by P.W. 11-19-53

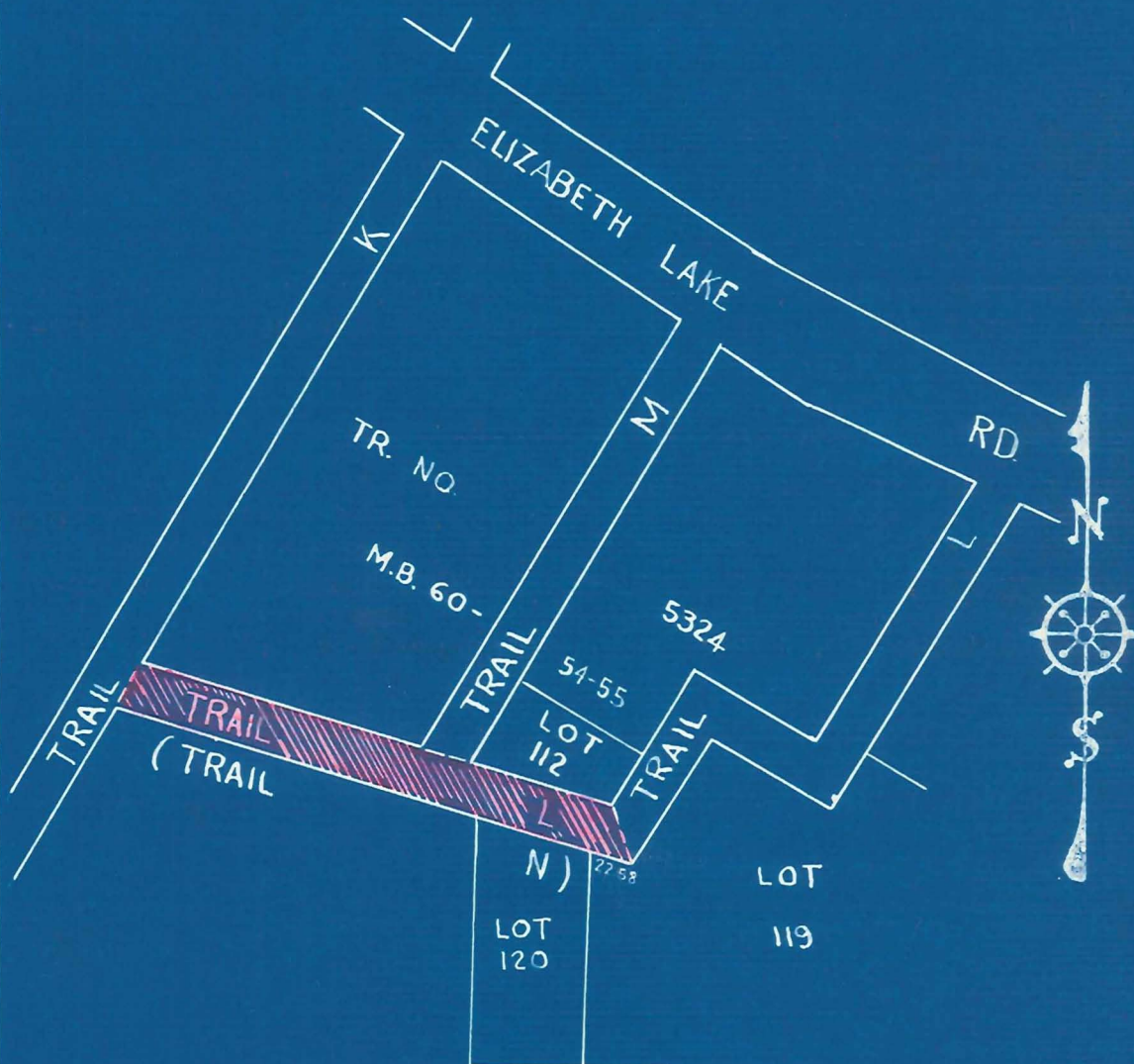
Return To Ernie Poggione

NEW NAME

OLD NAME

TRAIL N

TRAIL L



SCALE 1 inch = 100 feet

SUPERVISORIAL DIST No. 5

OFFICE OF COUNTY ENGINEER & SURVEYOR  
COUNTY OF LOS ANGELES, CAL.**STREET NAME CHANGE**APPROVED BY BOARD  
OF SUPERVISORS: DATE **AUG. 11, 1953**C. S. INDEX MAP NO. **72-A-5**

CADASTRAL MAP NO.

HOUSE NUMBERING MAP NO. **1779-33**POSTAL DISTRICT **LAKE HUGHES**LOCALITY **LAKE HUGHES**OFFICE WORK BY **J.A.S.** DATE **6-29-53**CHECKED BY **M.A.B.** DATE **6-29-53**DISTRIBUTION MADE DATE **E-149****S.N.C. NO. 3**

IN RE STREET NAME CHANGES: ORDER )  
 APPROVING CHANGE OF NAMES IN )  
 VARIOUS STREETS OF SUPERVISORIAL )  
DISTRICTS NUMBERS 1 AND 5 )

Minute Book 396, Page 197  
 August 11, 1953

On motion of Supervisor Legg, unanimously carried, it is ordered that the following street name changes be and the same are hereby authorized:

STREET NAME CHANGE NO.4

That the name of that portion of GRAND VIEW TRAIL lying adjacent to Lots 23, 24 and 25 as shown on map of Tract No. 8546 recorded in Book 105 pages 51 to 53 of Maps in the office of the Recorder of the County of Los Angeles, be and the same is hereby changed to and established as HIGH TRAIL.

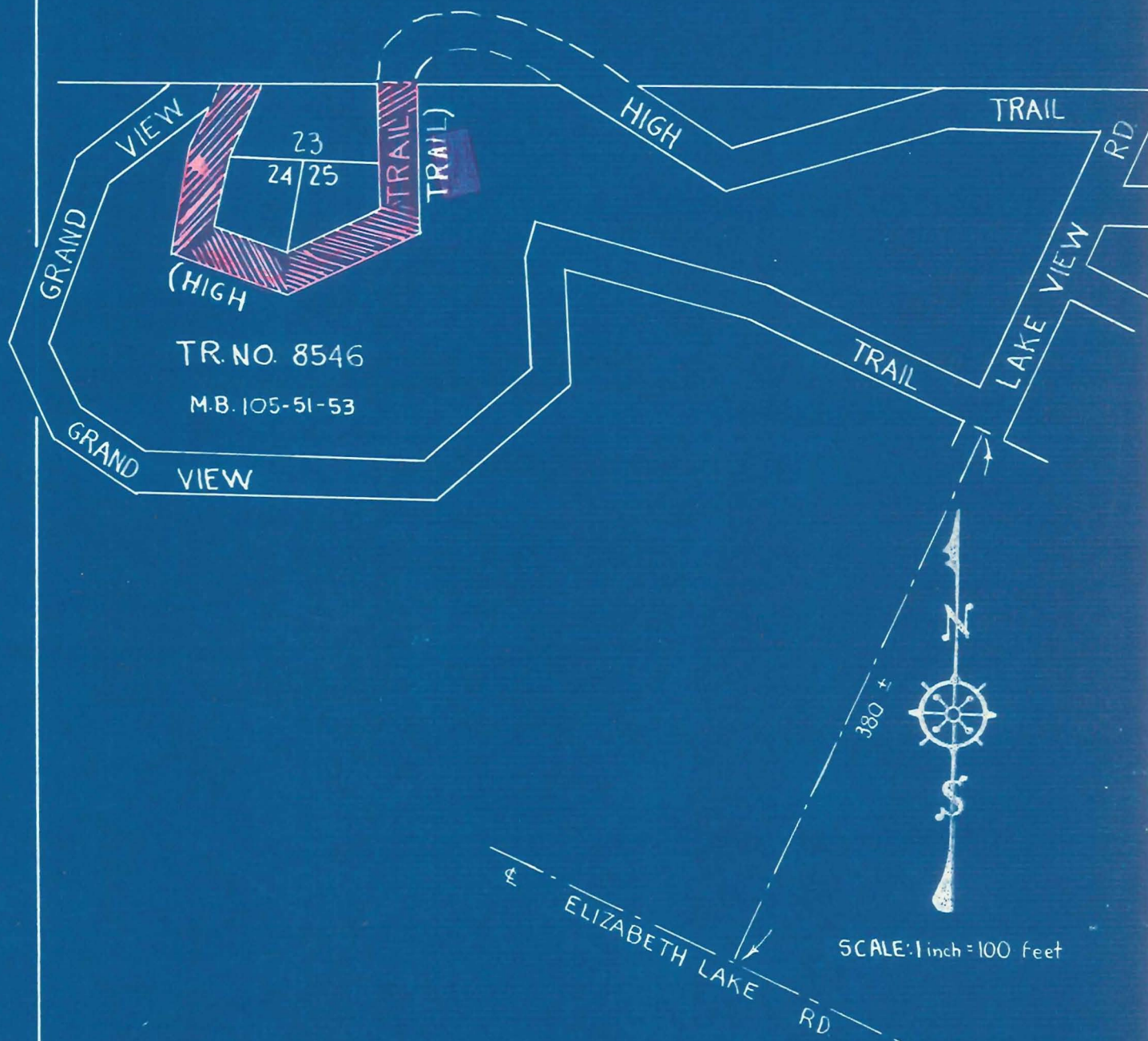
Copied by Remey October 29, 1953; Cross referenced by **P.W. 11-19-53**

NEW NAME

OLD NAME

HIGH TRAIL

GRAND VIEW TRAIL



**SUPERVISORIAL DIST No. 5**

OFFICE OF COUNTY ENGINEER & SURVEYOR  
COUNTY OF LOS ANGELES, CAL.

**STREET NAME CHANGE**

APPROVED BY BOARD OF SUPERVISORS: DATE **AUG. 11, 1953**

C. S. INDEX MAP NO. **72-A-5**

CADASTRAL MAP NO. \_\_\_\_\_

HOUSE NUMBERING MAP NO. **1779-33**

POSTAL DISTRICT **LAKE HUGHES**

LOCALITY **LAKE HUGHES**

OFFICE WORK BY **J.A.S.** DATE **6-29-53**

CHECKED BY **M.A.B.** DATE **6-29-53**

DISTRIBUTION MADE \_\_\_\_\_ DATE \_\_\_\_\_

**S.N.C. NO. 4**

**E-149**

IN RE STREET NAME CHANGES: ORDER )  
 APPROVING CHANGE OF NAMES IN )  
 VARIOUS STREETS OF SUPERVISORIAL )  
DISTRICTS NUMBERS 1 AND 5 )

Minute Book 396, Page 197  
 August 11, 1953

On motion of Supervisor Legg, unanimously carried, it is ordered that the following street name changes be and the same are hereby authorized:

STREET NAME CHANGE NO. 5

That the name of LAKE HUGHES DRIVE as shown on map of Tract No. 8845 recorded in Book 132 pages 87 and 88 of Maps in the office of the Recorder of the County of Los Angeles, extending in a general easterly direction from the northeasterly prolongation of the southeasterly line of Elizabeth Lake Canyon Road to Elizabeth Lake - Pine Canyon Road as shown on map of Tract No. 13951 recorded in Book 289 pages 33 and 34 of Maps in the office of said Recorder be and the same is hereby changed to and established as NEWVALE DRIVE.

Copied by Remey October 29, 1953; Cross referenced by *P.W. 11-19-53*

ELIZABETH LAKE-PINE CANYON R.

NEW NAME

OLD NAME

NEWVALE DRIVE

LAKE HUGHES DR.

DR. )

WALK

TR. NO. 8845

M.B. 132 - 87-88

SYLVAN DR.



SCALE: 1 inch = 100 feet

SUPERVISORIAL DIST. NO. 5

OFFICE OF COUNTY ENGINEER & SURVEYOR  
COUNTY OF LOS ANGELES, CAL.**STREET NAME CHANGE**APPROVED BY BOARD  
OF SUPERVISORS: DATE **AUG. 11, 1953**C. S. INDEX MAP NO. **72-A-5**

CADASTRAL MAP NO.

HOUSE NUMBERING MAP NO. **1780-44**POSTAL DISTRICT **LAKE HUGHES**LOCALITY **LAKE HUGHES**OFFICE WORK BY **J.A.S** DATE **6-29-53**CHECKED BY **M.A.B** DATE **6-29-53**

DISTRIBUTION MADE DATE

ELIZABETH LAKE CANYON RD.

MUIR DR.

LAKE HUGHES  
(NEWVALE)

S.N.C. NO. 5

E-149

IN RE STREET NAME CHANGES: ORDER )  
 APPROVING CHANGE OF NAMES IN )  
 VARIOUS STREETS OF SUPERVISORIAL )  
 DISTRICTS NUMBERS 1 AND 5 )

Minute Book 396, Page 197  
 August 11, 1953

On motion of Supervisor Legg, unanimously carried, it is ordered that the following street name changes be and the same are hereby authorized:

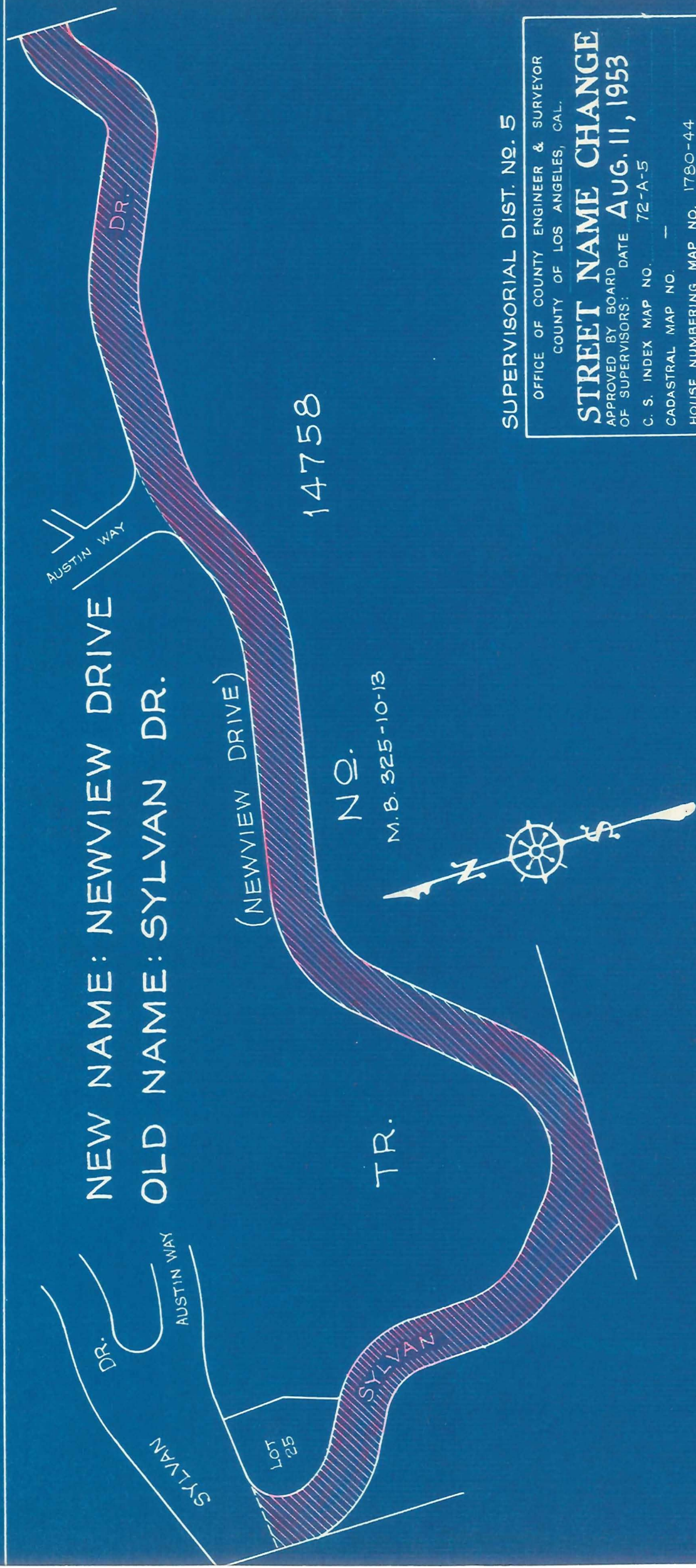
STREET NAME CHANGE NO.6

That the name of that portion of SYLVAN DRIVE as shown on map of Tract No. 14758 recorded in Book 325 pages 10 to 13 of Maps in the office of the Recorder of the County of Los Angeles, extending in a general southeasterly and easterly direction from the westerly prolongation of the northerly line of Lot 25, above mentioned Tract to the easterly terminus thereof, be and the same is hereby changed to and established as NEWVIEW DRIVE.

Copied by Remey October 29, 1953; Cross referenced by **PW. 11-19-53**

Return To Ernie Poggione

Return To Office For Original



SUPERVISORIAL DIST. NO. 5

OFFICE OF COUNTY ENGINEER & SURVEYOR  
COUNTY OF LOS ANGELES, CAL.

STREET NAME CHANGE

APPROVED BY BOARD OF SUPERVISORS: DATE AUG. 11, 1953

C. S. INDEX MAP NO. 72-A-5

CADASTRAL MAP NO. —

HOUSE NUMBERING MAP NO. 1780-44

POSTAL DISTRICT LAKE HUGHES

LOCALITY LAKE HUGHES

OFFICE WORK BY E.C.

CHECKED BY M.A.B.

DISTRIBUTION MADE

DATE 6/25/53

DATE 7/1/53

DATE

IN RE STREET NAME CHANGES: ORDER )  
 APPROVING CHANGE OF NAMES IN )  
 VARIOUS STREETS OF SUPERVISORIAL )  
DISTRICTS NUMBERS 1 AND 5 )

Minute Book 396, Page 197  
 August 11, 1953

On motion of Supervisor Legg, unanimously carried, it is ordered that the following street name changes be and the same are hereby authorized:

STREET NAME CHANGE NO.7

That portion of WOODRUFF AVENUE 40 feet wide as shown on map of Tract No. 18850 recorded in Book 468 page 25 of Maps in the office of said Recorder adjacent to the southwesterly line of said Tract and lying easterly of the southwesterly prolongation of the northwesterly line of Lot 57 said Tract, be and the same is hereby changed to GOTHAM STREET.

That portion of WOODRUFF AVENUE 40 feet wide as shown on map of Tract No. 4844 recorded in Book 51 pages 66 and 67 of Maps in the office of said Recorder bounded on the northeast by a line and its southeasterly prolongation that is 30 feet southwesterly measured at right angles from that certain course in the center line of said Woodruff Avenue shown on map of Tract No. 18850 recorded in Book 468 page 25 of Maps in the office of said Recorder as having a bearing of S. 58°49'03" East and a length of 280.34 feet and bounded on the Southwest by a line perpendicular to the center line of said Woodruff Avenue and shown on map of said Tract No. 18850 as having a bearing of N. 30°47'30" East and passing through a point that is distant along said center line South 30°47'30" West 356.75 feet from its intersection with the first aforementioned center line having a bearing of S. 58°49'03" East and a length of 280.34 feet be and the same is hereby changed to EGLISE AVENUE

Copied by Remy October 29, 1953; Cross referenced by P.W. 11-19-53

NEW NAME

GOTHAM STREET

OLD NAME

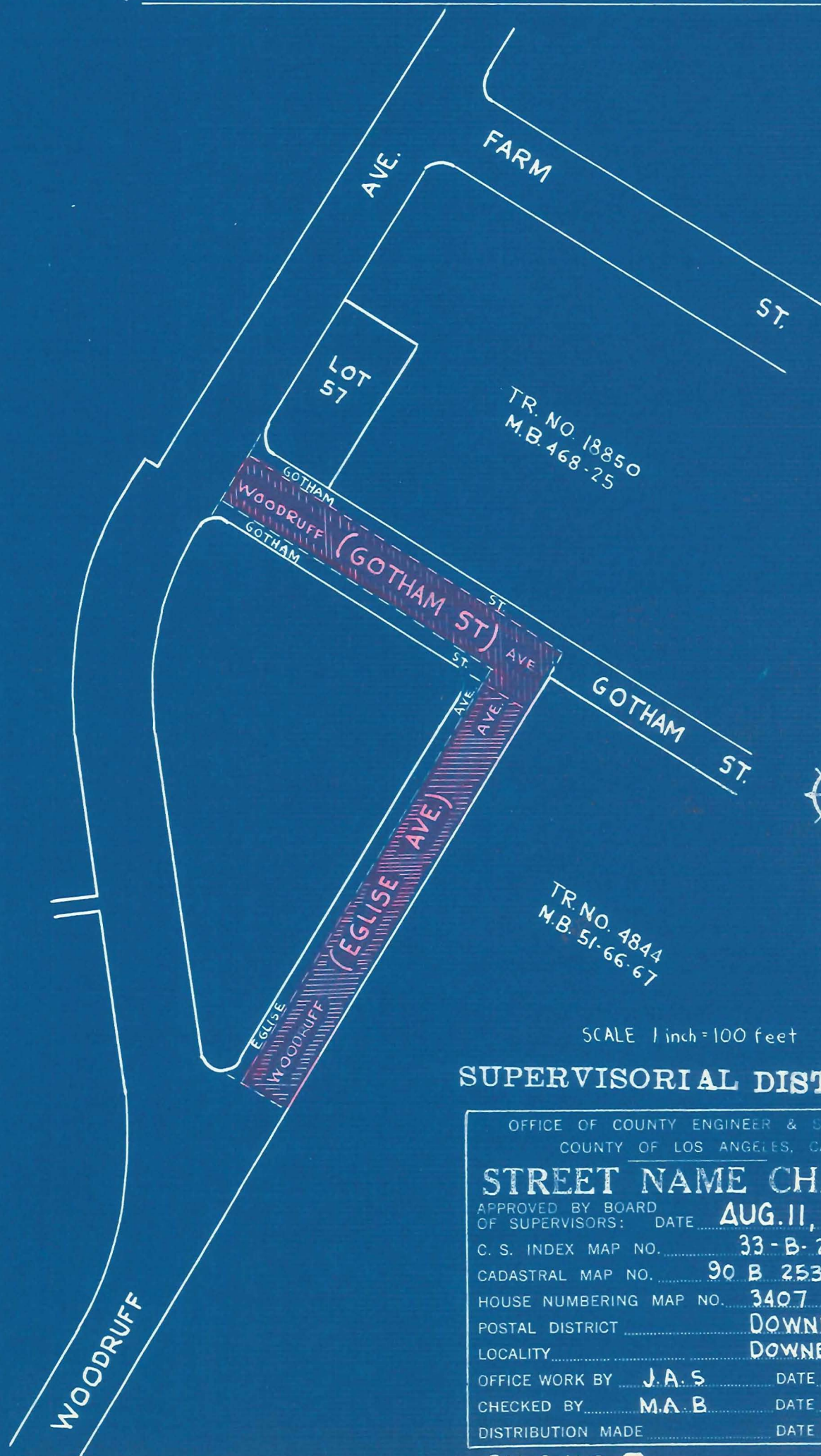
WOODRUFF AVE.

NEW NAME

EGLISE AVENUE

OLD NAME

WOODRUFF AVE.



SCALE 1 inch = 100 feet

SUPERVISORIAL DIST No. 1

OFFICE OF COUNTY ENGINEER & SURVEYOR  
COUNTY OF LOS ANGELES, CAL.**STREET NAME CHANGE**APPROVED BY BOARD OF SUPERVISORS: DATE **AUG. 11, 1953**C. S. INDEX MAP NO. **33-B-2**CADASTRAL MAP NO. **90 B 253**HOUSE NUMBERING MAP NO. **3407**POSTAL DISTRICT **DOWNEY**LOCALITY **DOWNEY**OFFICE WORK BY **J.A.S.** DATE **6-29-53**CHECKED BY **M.A.B.** DATE **6-29-53**DISTRIBUTION MADE DATE **E-149****SN.C. NO. 7**

IN RE STREET NAME CHANGES: ORDER )  
 APPROVING CHANGE OF NAMES IN )  
 VARIOUS STREETS OF SUPERVISORIAL )  
DISTRICTS NUMBERS 1 AND 5 )

Minute Book 396, Page 197  
 August 11, 1953

On motion of Supervisor Legg, unanimously carried, it is ordered that the following street name changes be and the same are hereby authorized:

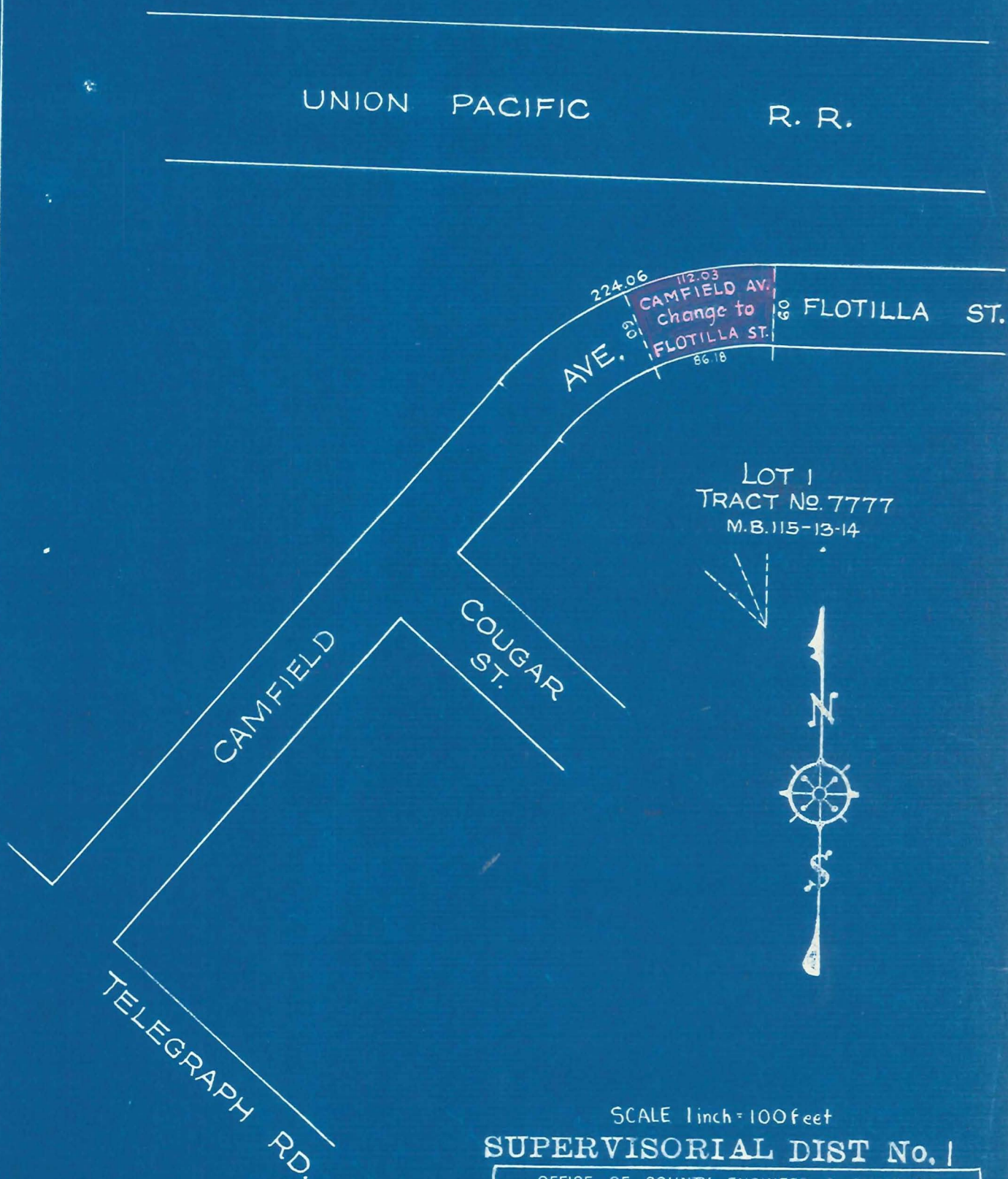
STREET NAME CHANGE NO.8

Change the name of that portion of CAMFIELD AVENUE as described in Parcel 1 of the deed recorded in Book 14982 page 191 of Official Records in the office of said Recorder to FLOTILLA STREET within the following described boundaries; Beginning at a point in the northerly line of said Camfield Avenue, said point being the easterly terminus of that certain curve described as having a radius of 260 feet and a length of 224.06 feet; thence westerly along said curve 112.03 feet; thence southerly along a radial line 60 feet to the southerly line of said Camfield Avenue; thence easterly concentric with said curve 86.18 feet; thence northerly 60 feet to the point of beginning.

Copied by Remy October 29, 1953; Cross referenced by *P.W. 11-19-53*

Return To  
 Ernie Poggione

NEW NAME: FLOTILLA STREET  
OLD NAME: CAMFIELD AVE.



SCALE 1 inch = 100 feet

**SUPERVISORIAL DIST No. 1**

OFFICE OF COUNTY ENGINEER & SURVEYOR  
COUNTY OF LOS ANGELES, CAL.

**STREET NAME CHANGE**

APPROVED BY BOARD  
OF SUPERVISORS: DATE **AUG. 11, 1953**

C. S. INDEX MAP NO. **36-A-3**

CADASTRAL MAP NO.

HOUSE NUMBERING MAP NO. **3228**

POSTAL DISTRICT **LOS ANGELES**

LOCALITY **EAST LOS ANGELES**

OFFICE WORK BY **M.A.B.** DATE **5-1-53**

CHECKED BY DATE

DISTRIBUTION MADE DATE

**S.N.C. No. 8**

**E-149**

Return To Office Regions

IN RE STREET NAME CHANGES: ORDER )  
 APPROVING CHANGE OF NAMES IN )  
 VARIOUS STREETS OF SUPERVISORIAL )  
DISTRICTS NUMBERS 1 AND 5 )

Minute Book 396, Page 197  
 August 11, 1953

On motion of Supervisor Legg, unanimously carried, it is ordered that the following street name changes be and the same are hereby authorized:

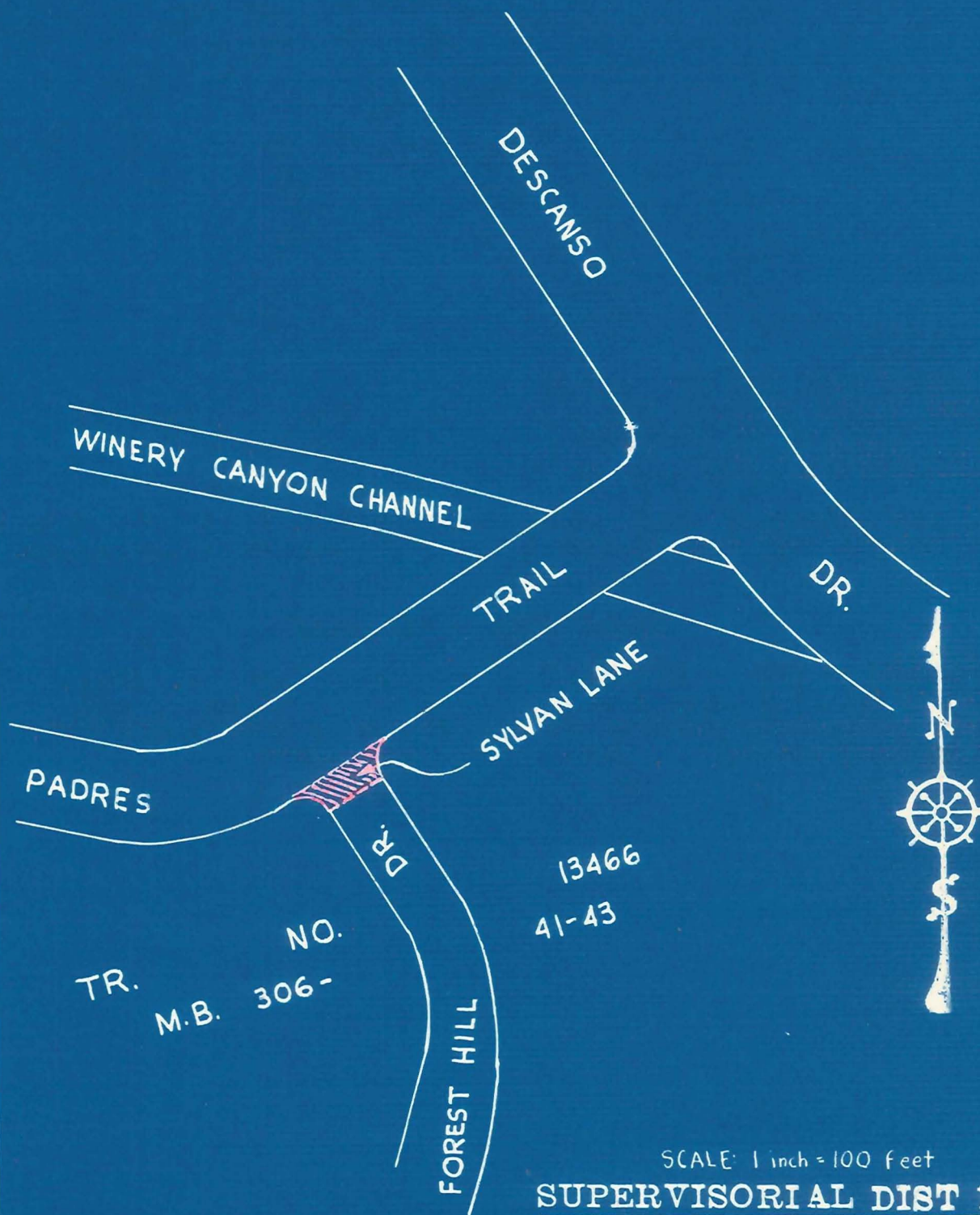
STREET NAME CHANGE NO. 9

That the name of SYLVAN LANE, as shown on map of Tract No. 13466, recorded in Book 306 pages 41 to 43 of Maps, in the office of said Recorder, be and the same is hereby changed to and established as FOREST HILL DRIVE.

Copied by Remey October 29, 1953; Cross referenced by P.W. 11-19-53

NEW NAME  
OLD NAME

FOREST HILL DRIVE  
SYLVAN LANE



SCALE: 1 inch = 100 feet

**SUPERVISORIAL DIST No. 5**

OFFICE OF COUNTY ENGINEER & SURVEYOR  
COUNTY OF LOS ANGELES, CAL.

**STREET NAME CHANGE**

APPROVED BY BOARD  
OF SUPERVISORS: DATE **AUG. 11, 1953**

C. S. INDEX MAP NO. **51-C-6**

CA-DASTRAL MAP NO. **183-B 225**

HOUSE NUMBERING MAP NO. **1014**

POSTAL DISTRICT **LA CAÑADA**

LOCALITY **LA CAÑADA**

OFFICE WORK BY **J.A.S.** DATE **6-29-53**

CHECKED BY **M.A.B.** DATE **6-29-53**

DISTRIBUTION MADE DATE

**S.N.C. NO. 9**

**E-149**

IN RE STREET NAME CHANGES: ORDER)  
APPROVING CHANGE OF NAMES IN )  
VARIOUS STREETS OF SUPERVISORIAL )  
DISTRICTS NUMBERS 1 AND 5 )

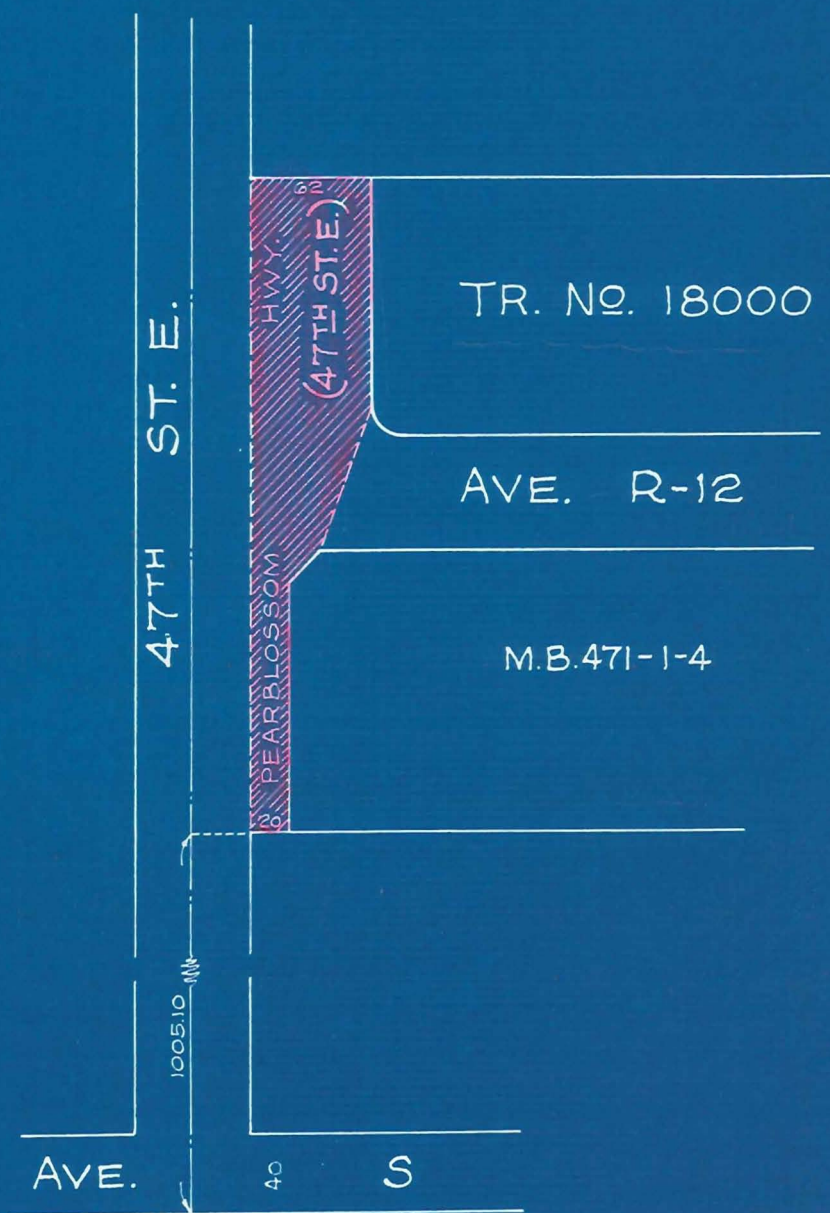
Minute Book 396, Page 197  
August 11, 1953

On motion of Supervisor Legg, unanimously carried, it is ordered that the following street name changes be and the same are hereby authorized:

STREET NAME CHANGE NO.10

That the name of PEARBLOSSOM HIGHWAY as shown on Tract No. 18000, recorded in Book 471 pages 1 to 4 of Maps, in the office of said Recorder, is hereby changed to and established as 47TH STREET EAST. Copied by Remey October 29, 1953; Cross referenced by **P.W. 11-19-53**

NEW NAME: 47<sup>TH</sup> ST. EAST  
 OLD NAME: PEARBLOSSOM HWY.



SCALE: 1 inch = 100 feet

### SUPERVISORIAL DIST No. 5

OFFICE OF COUNTY ENGINEER & SURVEYOR  
 COUNTY OF LOS ANGELES, CAL.

### STREET NAME CHANGE

APPROVED BY BOARD  
 OF SUPERVISORS: DATE AUG. 11, 1953

C. S. INDEX MAP NO. 65-C-3

CADASTRAL MAP NO. 65 N

HOUSE NUMBERING MAP NO. 65 N

POSTAL DISTRICT PALMDALE

LOCALITY PALMDALE

OFFICE WORK BY E.C. DATE 6/26/53

CHECKED BY M.A.B. DATE 7/1/53

DISTRIBUTION MADE DATE E-149

S.N.C. NO. 10

IN RE STREET NAME CHANGES: ORDER )  
APPROVING CHANGE OF NAMES IN )  
VARIOUS STREETS OF SUPERVISORIAL )  
DISTRICTS NUMBERS 1 AND 5 )

Minute Book 396, Page 197  
August 11, 1953

On motion of Supervisor Legg, unanimously carried, it is ordered that the following street name changes be and the same are hereby authorized:

STREET NAME CHANGE NO.12

That the name of McCOOL STREET as shown on map of Tract No.17229 recorded in Book 425 pages 1 to 5 of Maps, in the office of said Recorder, be and the same is hereby changed to and established as GREENTOP STREET.

Copied by Remey October 29, 1953; Cross referenced by *P.W. 11-19-53*

OBISPO

AVE.

ST.



TR. No. 17229

MCCOOL

(GREENTOP STREET)

M.B. 425-1-5

NEW NAME: GREENTOP STREET

OLD NAME: MCCOOL ST.

PARAMOUNT  
BLVD.

SCALE: 1 inch = 100 feet

## SUPERVISORIAL DIST No. 1

OFFICE OF COUNTY ENGINEER & SURVEYOR  
COUNTY OF LOS ANGELES, CAL.

## STREET NAME CHANGE

APPROVED BY BOARD  
OF SUPERVISORS: DATE **AUG. 11, 1953**C. S. INDEX MAP NO. **30-D-2**

CADASTRAL MAP NO.

HOUSE NUMBERING MAP NO. **3010**POSTAL DISTRICT **LONG BEACH**LOCALITY **LONG BEACH**OFFICE WORK BY **E.C.** DATE **6/26/53**CHECKED BY **M.A.B.** DATE **7/1/53**

DISTRIBUTION MADE DATE

S.N.C. No. **12**

E-149

IN RE STREET NAME CHANGES: ORDER)  
 APPROVING CHANGE OF NAMES IN  
 VARIOUS STREETS OF SUPERVISORIAL  
DISTRICTS NUMBERS 1 AND 5

Minute Book 396, Page 197  
 August 11, 1953

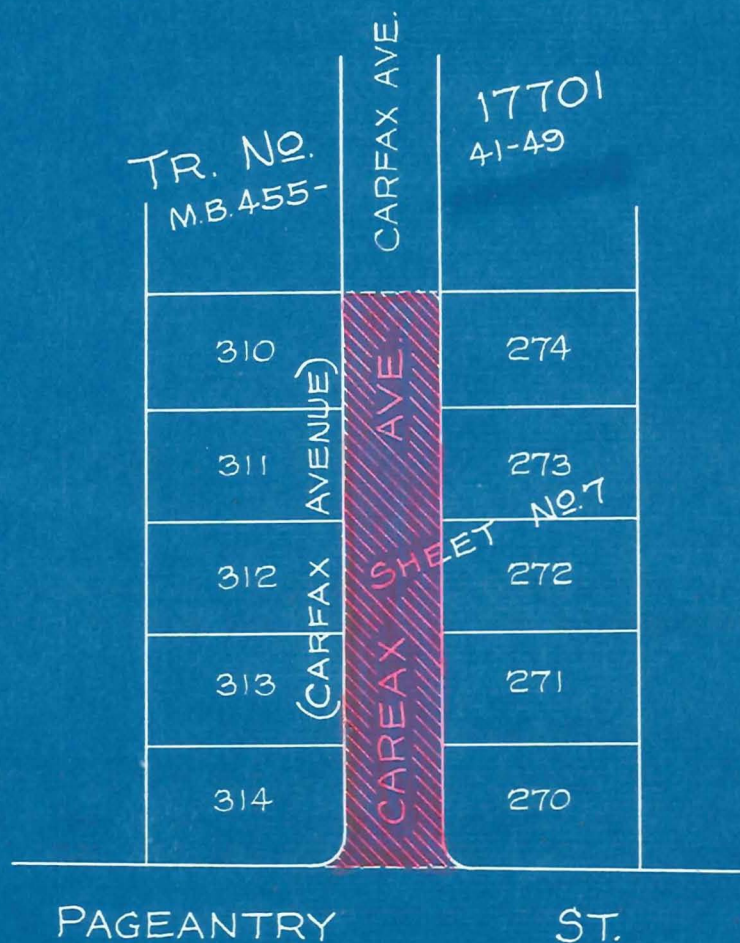
On motion of Supervisor Legg, unanimously carried, it is ordered that the following street name changes be and the same are hereby authorized:

STREET NAME CHANGE NO.13

That the name of that portion of CARFAX AVENUE (called CAREAX AVENUE) as shown on Sheet No. 7 of Tract No. 17701 recorded in Book 455 pages 41 to 49 of Maps, in the office of said Recorder, be and the same is hereby changed to and established as CARFAX AVENUE.

Copied by Remy October 29, 1953; Cross referenced by *P.W. 11-19-53*

NEW NAME: CARFAX AVENUE  
 OLD NAME: CAREAX AVE.



OFFICE OF COUNTY ENGINEER & SURVEYOR  
 COUNTY OF LOS ANGELES, CAL.

# STREET NAME CHANGE NO. 13

APPROVED BY BOARD OF SUPERVISORS DATE **AUG. 11, 1953**

C. S. INDEX MAP NO. 31-B-3

CADASTRAL MAP NO.

HOUSE NUMBERING MAP NO. 3030

POSTAL DISTRICT LONG BEACH

LOCALITY LONG BEACH

OFFICE WORK BY E.C. DATE 6/26/53

CHECKED BY DATE

DISTRIBUTION MADE DATE

SUPERVISORIAL DISTRICT No. 1 E-149

IN RE STREET NAME CHANGES: ORDER )  
 APPROVING CHANGE OF NAMES IN )  
 VARIOUS STREETS OF SUPERVISORIAL )  
DISTRICTS NUMBERS 1 AND 5 )

Minute Book 396, Page 197  
 August 11, 1953

On motion of Supervisor Legg, unanimously carried, it is ordered that the following street name changes be and the same are hereby authorized:

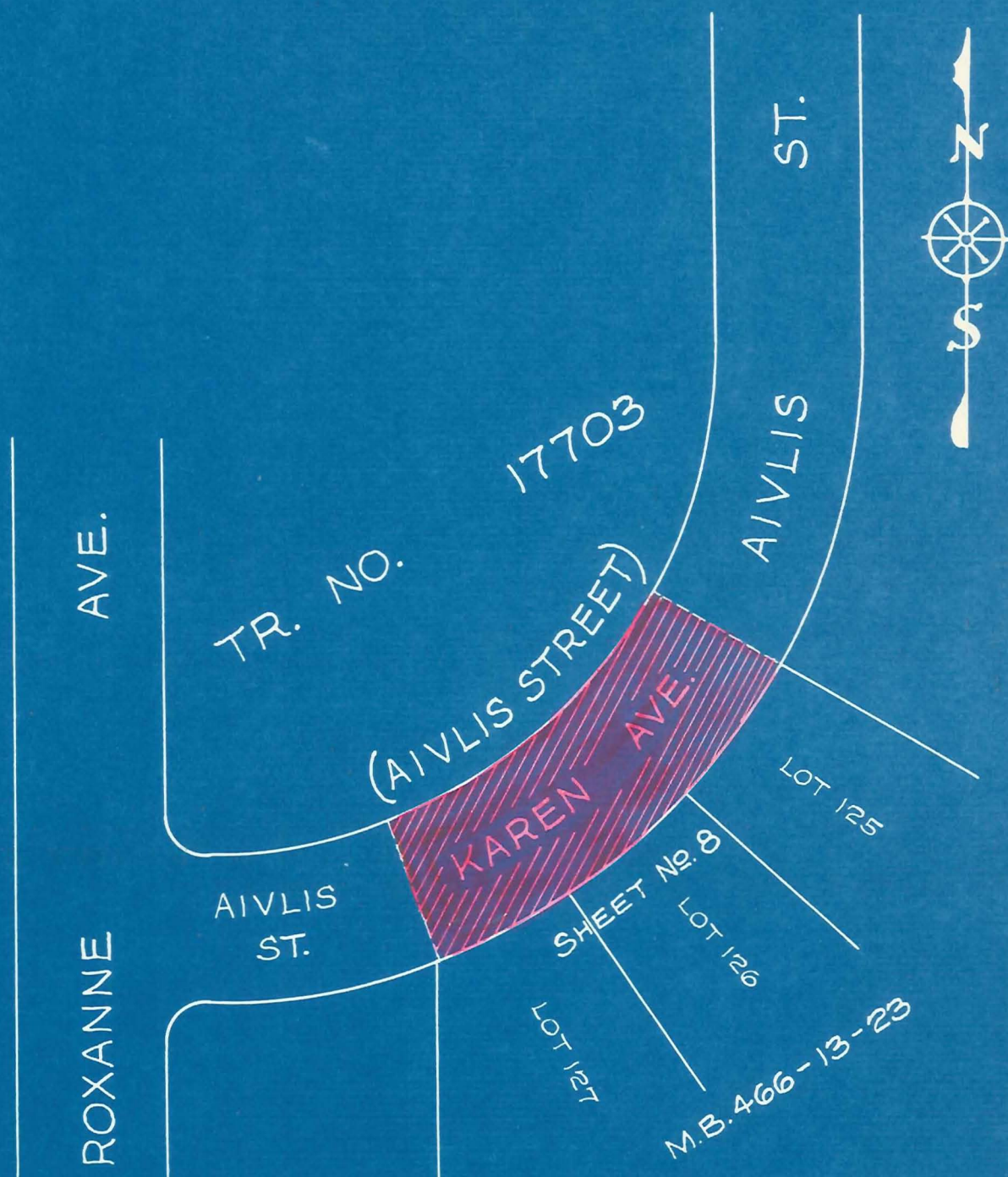
STREET NAME CHANGE NO.14

That the name of that portion of AIVLIS STREET (called KAREN AVENUE) as shown on Sheet No.8 of Tract No. 17703 recorded in Book 466 pages 13 to 23 of Maps in the office of said Recorder be and the same is hereby changed to and established as AIVLIS STREET.  
 Copied by Remey October 29, 1953; Cross referenced by P.W. 11-19-53

Return To File Poggione

NEW NAME: AIVLIS STREET

OLD NAME: KAREN AVE.



OFFICE OF COUNTY ENGINEER & SURVEYOR  
COUNTY OF LOS ANGELES, CAL.

# STREET NAME CHANGE NO. 14

APPROVED BY BOARD OF SUPERVISORS DATE **AUG. 11, 1953**

C. S. INDEX MAP NO. 31-C-4

CADASTRAL MAP NO.

HOUSE NUMBERING MAP NO. S-31

POSTAL DISTRICT LONG BEACH

LOCALITY LONG BEACH

OFFICE WORK BY E.C. DATE 6/30/53

CHECKED BY M.A.B. DATE 7/1/53

DISTRIBUTION MADE DATE

SUPERVISORIAL DISTRICT No. 1

E-149

IN RE. STREET NAME CHANGES: ORDER )  
 APPROVING CHANGE OF NAMES IN )  
 VARIOUS STREETS OF SUPERVISORIAL )  
DISTRICTS NUMBERS 1 AND 5 )

Minute Book 396, Page 197  
 August 11, 1953

On motion of Supervisor Legg, unanimously carried, it is ordered that the following street name changes be and the same are hereby authorized:

STREET NAME CHANGE NO.15

That the name of ALDERNEY AVENUE as shown on Tract No. 18677 recorded in Book 461 pages 1 and 2 of Maps in the office of said Recorder be and the same is hereby changed to and established as FICKEWIRTH AVENUE. Copied by Remey October 29, 1953; Cross referenced by PW 11-19-53

Return TC Ernie Poggione

NEW NAME  
OLD NAME

FICKEWIRTH AVENUE  
ALDERNEY AVE.

75

FAIRGROVE AVE.

TR. NO. 18677  
M.B. 461-1-2

AVE.

(FICKEWIRTH AVE.)

ALDERNEY

FICKEWIRTH  
AVE.

BLACKWOOD ST.



SCALE: 1 inch = 100 feet

OFFICE OF COUNTY ENGINEER & SURVEYOR  
COUNTY OF LOS ANGELES, CAL.

# STREET NAME CHANGE NO. 15

APPROVED BY BOARD OF SUPERVISORS DATE **AUG 11, 1953**

C. S. INDEX MAP NO. 38-B-1

CADASTRAL MAP NO.

HOUSE NUMBERING MAP NO. 2534

POSTAL DISTRICT PUENTE

LOCALITY PUENTE

OFFICE WORK BY J.A.S. DATE 6-29-53

CHECKED BY M.A.B. DATE 6-29-53

DISTRIBUTION MADE DATE

SUPERVISORIAL DISTRICT No. 1 E-149

IN RE VALINDA AVENUE: ORDER)  
CHANGING NAME TO VINCENT )  
AVENUE )

Minute Book 386, Page 212  
October 7, 1952

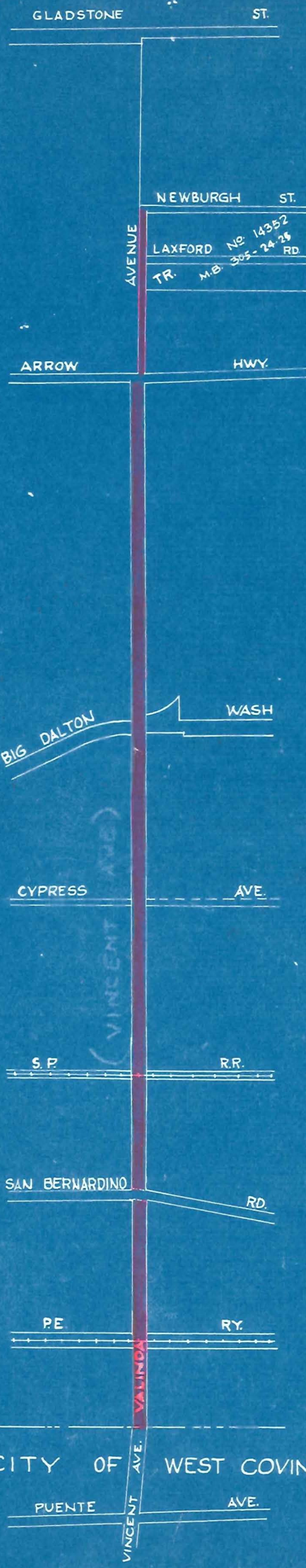
On motion of Supervisor Legg, unanimously carried, and in accordance with a recommendation by the Regional Planning Commission, IT IS ORDERED that the following street name be changed:

VALINDA AVENUE from the northerly boundary of the City of West Covina to Newburgh Street as shown on map of Tract 14352, recorded in Book 305, Pages 24 and 25 of Maps, in the office of the Recorder of the County of Los Angeles to VINCENT AVENUE.

Copied by Remy, January 29, 1954; Cross referenced by H. Blonstein 11/9/54

77

77



NEW NAME: VINCENT AVENUE  
OLD NAME: VALINDA AVENUE



SUPERVISORIAL DIST No.

OFFICE OF COUNTY ENGINEER & SURVEYOR  
COUNTY OF LOS ANGELES, CAL.

STREET NAME CHANGE

APPROVED BY BOARD OF SUPERVISORS: DATE OCT. 7, 1952  
C. S. INDEX MAP NO. 47- B-3-4  
CADASTRAL MAP NO. \_\_\_\_\_  
HOUSE NUMBERING MAP NO. 2406 to 2411 Incl. 2353 & 2354  
POSTAL DISTRICT COVINA, AZUSA  
LOCALITY COVINA  
OFFICE WORK BY H.G.B. DATE 1-13-52  
CHECKED BY M.A.B. DATE \_\_\_\_\_  
DISTRIBUTION MADE \_\_\_\_\_ DATE \_\_\_\_\_

CITY OF WEST COVINA

SCALE 1 INCH = 1000 FEET

E-149

Return to Eric Foggione

IN RE VARIOUS STREETS IN SUPERVISORIAL )  
DISTRICT NO.1: ORDER AUTHORIZING )  
CHANGE OF NAMES.

Minute Book 397, Page 39  
September 1, 1953

On motion of Supervisor Jessup, unanimously carried, and in accordance with recommendations by the County Engineer and Surveyor, it is ordered as follows:

STREET NAME CHANGE NO.16

That the name of TRISTAN AVENUE, as shown on Tract No. 18042, recorded in Book 475 page 11 of Maps in the office of the Recorder of the County of Los Angeles, be and the same is hereby changed to and established as TRISTAN DRIVE.

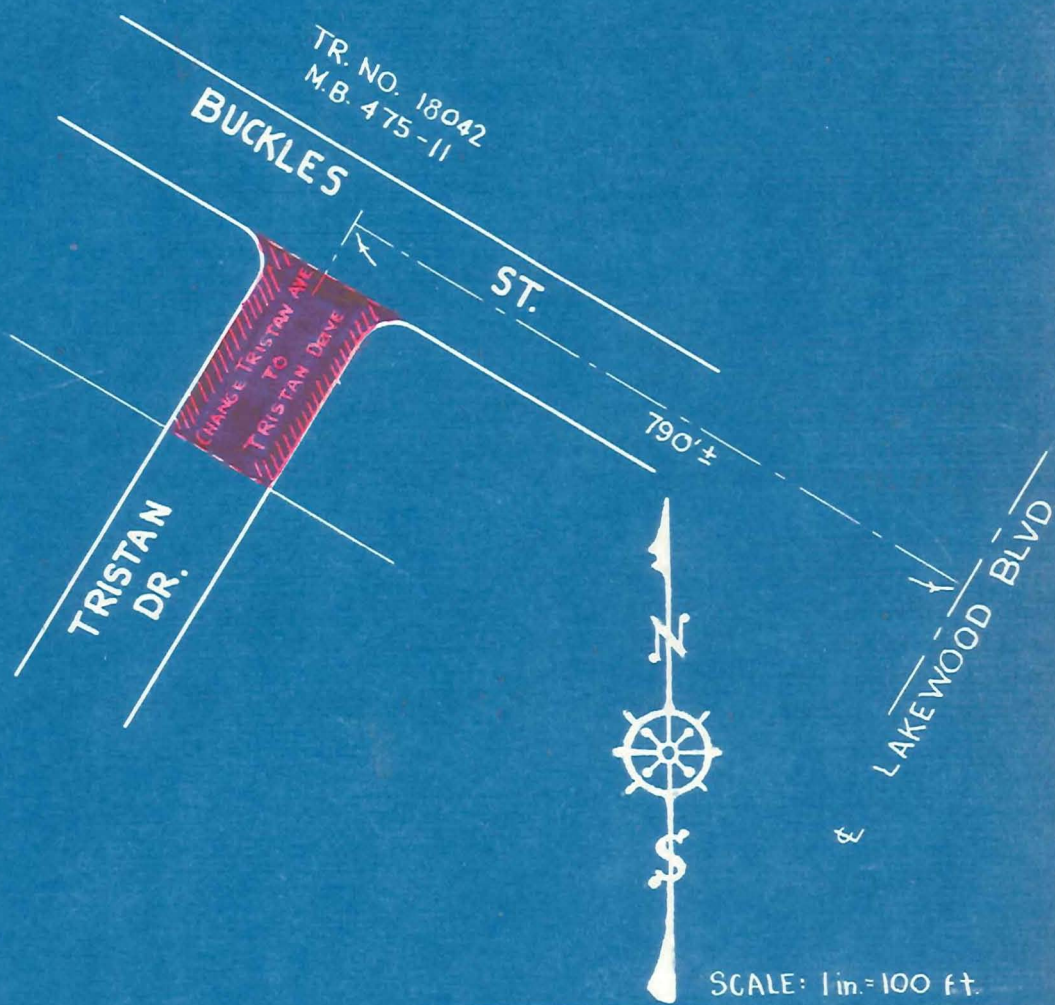
Copied by Remey, January 29, 1954; Cross referenced by H. Blonstein 11/9/54

Return To Ernie Poggione

Original

NEW NAME  
OLD NAME

TRISTAN DRIVE  
TRISTAN AVE.



OFFICE OF COUNTY ENGINEER & SURVEYOR  
COUNTY OF LOS ANGELES, CAL.

**STREET NAME CHANGE  
NO. 16**

APPROVED BY BOARD OF SUPERVISORS	DATE	SEPT. 1, 1953
C. S. INDEX MAP NO.		33-A-2
CADASTRAL MAP NO.		87 B 245
HOUSE NUMBERING MAP NO.		3417
POSTAL DISTRICT		DOWNEY
LOCALITY		DOWNEY
OFFICE WORK BY	J.A.S.	DATE 6-30-53
CHECKED BY	M.A.B.	DATE 6-30-53
DISTRIBUTION MADE		DATE
SUPERVISORIAL DISTRICT No. 1		E-149

Return To Ernie Poggione

IN RE VARIOUS STREETS IN SUPERVISORIAL)  
DISTRICT NO.1: ORDER AUTHORIZING  
CHANGE OF NAMES.

Minute Book 397, Page 39  
September 1, 1953

On motion of Supervisor Jessup, unanimously carried, and in accordance with recommendations by the County Engineer and Surveyor, it is ordered as follows:

STREET NAME CHANGE NO.17

That the name of OFFEY AVENUE, as shown on Tract No. 18666, recorded in Book 475 pages 1 to 3 of Maps in the office of said Recorder, extending northerly from Syringa Street to the southeasterly prolongation of the northeasterly line of Lot 40 said Tract, be and the same is hereby changed to and established as OFFLEY AVENUE.

That the name of that portion of OFFEY AVENUE lying northeasterly of the southeasterly prolongation of the northeasterly line of Lot 40, Tract No. 18666 recorded in Book 475 pages 1 to 3 of Maps in the office of said Recorder, be and the same is hereby changed to and established as LICHEN STREET.

Copied by Remey, January 29, 1954; Cross referenced by *Ehnes*

*M. B. 475-3*

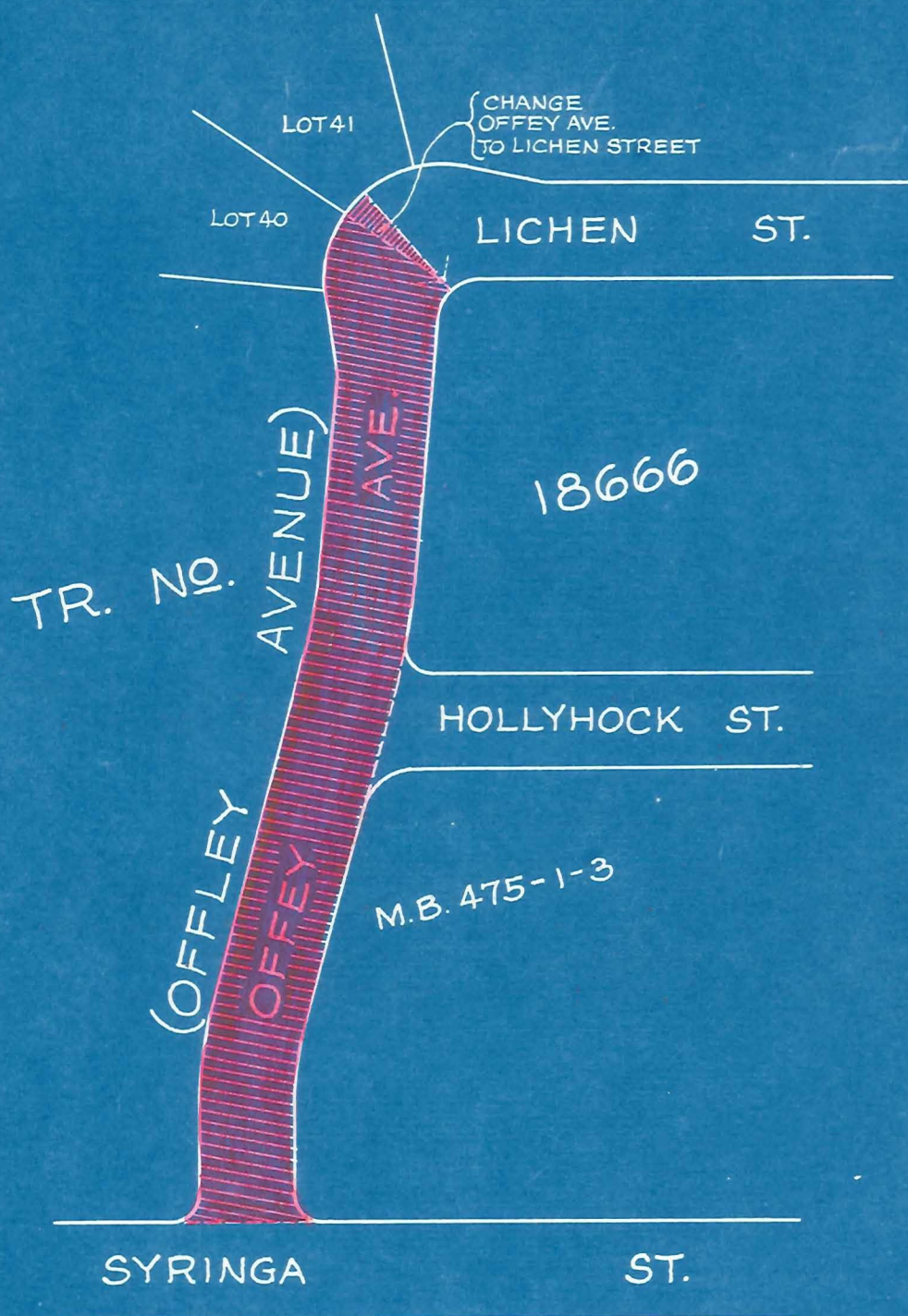
*12-13-55*

Return To Ernie Poggione

2  
*Original*  
NEW NAME: OFFLEY AVENUE  
OLD NAME: OFFEY AVE.

81

NEW NAME: LICHEN STREET  
OLD NAME: OFFEY AVE.



OFFICE OF COUNTY ENGINEER & SURVEYOR  
COUNTY OF LOS ANGELES, CAL.

# STREET NAME CHANGE NO. 17

APPROVED BY BOARD OF SUPERVISORS DATE SEPT. 1, 1953

C. S. INDEX MAP NO. 33-C-1

CADASTRAL MAP NO. 3500

HOUSE NUMBERING MAP NO. 3500

POSTAL DISTRICT NORWALK

LOCALITY NORWALK

OFFICE WORK BY E.C. DATE 6/30/53

CHECKED BY DATE

DISTRIBUTION MADE DATE

SUPERVISORIAL DISTRICT NO. 1

E-149

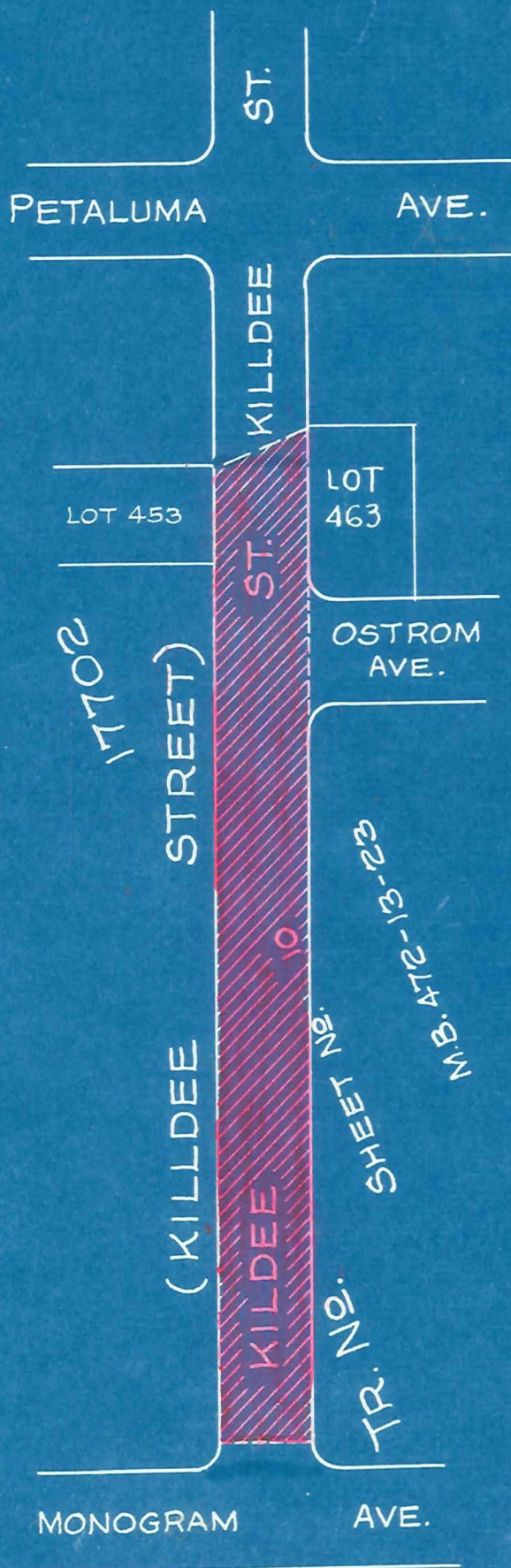
IN RE VARIOUS STREETS IN SUPERVISORIAL } Minute Book 397, Page 39  
 DISTRICT NO.1: ORDER AUTHORIZING } September 1, 1953  
 CHANGE OF NAMES.

On motion of Supervisor Jessup, unanimously carried, and in accordance with recommendations by the County Engineer and Surveyor, it is ordered as follows:

STREET NAME CHANGE NO.18

That the name of that portion of KILLDEE STREET (called KILDEE STREET) as shown on Sheet No. 10 of Tract No. 17702, recorded in Book 472, pages 13 to 23 of Maps in the office of said Recorder is hereby changed to and established as KILLDEE STREET.  
 Copied by Remy February 1, 1954; Cross referenced by H. Blonstein 11/8/54

Return To Ernie Poggione



NEW NAME: KILLDEE STREET  
OLD NAME: KILLDEE ST.

OFFICE OF COUNTY ENGINEER & SURVEYOR  
COUNTY OF LOS ANGELES, CAL.

# STREET NAME CHANGE NO. 18

APPROVED BY BOARD OF SUPERVISORS DATE **SEPT. 1, 1953**

C. S. INDEX MAP NO. **31-B,C,-2,3**

CADASTRAL MAP NO. **3033**

HOUSE NUMBERING MAP NO. **3033**

POSTAL DISTRICT **LONG BEACH**

LOCALITY **LONG BEACH**

OFFICE WORK BY **E.C.** DATE **6/30/53**

CHECKED BY DATE

DISTRIBUTION MADE DATE

SUPERVISORIAL DISTRICT No. **1**

**E-149**

IN RE ALLEY, SUPERVISORIAL DISTRICT)  
 NO. 3: ORDER APPROVING STREET  
 NAME CHANGE.

Minute Book 398, page 183  
 October 13, 1953

On motion of Supervisor Chace, unanimously carried, and in accordance with recommendations by the County Engineer and Surveyor, it is ordered as follows:

STREET NAME CHANGE NO.28

That the <sup>name of</sup> ALLEY, commencing at Doheny Drive, as shown on map Serenity Heights, recorded in Book 20, page 199 of Maps in the office of the Recorder of the County of Los Angeles, and extending westerly to Cory Avenue, as shown on map of Tract No. 7980, recorded in Book 87 pages 55 and 56 of said Maps, be and the same is hereby named PHYLLIS STREET.

Copied by Remey, February 1, 1954; Cross referenced by H. Blonsstein 11/8/54

M.B. 73-6  
 " 87-56  
 " 20-199

Return To Ernie Poggione

Return To Edie Foggione

NEW NAME PHYLIS STREET

OLD NAME ALLEY



SUNSET BLVD.

800±

DOHENY

PHYLIS AVE.

85

DR. 30

SERENITY HEIGHTS  
M.B. 20-199

ALLEY 20

ALLEY 20

CAROL DR. 20

TR. NO. 7980  
M.B. 87-55-56

CORY AVE. 30

ALLEY 20

CITY OF BEVERLY HILLS

SUNSET BLVD.

PHYLIS

SCALE 1 INCH = 100 FEET

OFFICE OF COUNTY ENGINEER & SURVEYOR  
COUNTY OF LOS ANGELES, CAL.

STREET NAME CHANGE  
NO. 28

APPROVED BY BOARD OF SUPERVISORS DATE **OCT. 13, 1953**

C. S. INDEX MAP NO. **22-B-3**

CADASTRAL MAP NO. **144 B 169**

HOUSE NUMBERING MAP NO. **4303**

POSTAL DISTRICT **LOS ANGELES**

LOCALITY **WEST HOLLYWOOD**

OFFICE WORK BY **J.A.S.** DATE **7-27-53**

CHECKED BY **M.A.B.** DATE **7-27-53**

DISTRIBUTION MADE DATE

SUPERVISORIAL DISTRICT NO. **3**

E-149

IN RE LONGTAIL AVENUE, SUPERVISORIAL DISTRICT) Minute Book 398, page 183  
NO. 1: ORDER APPROVING STREET NAME CHANGE ) October 13, 1953

On motion of Supervisor Chace, unanimously carried, and in accordance with recommendations of the County Engineer and Surveyor, it is ordered as follows:

STREET NAME CHANGE NO. 47

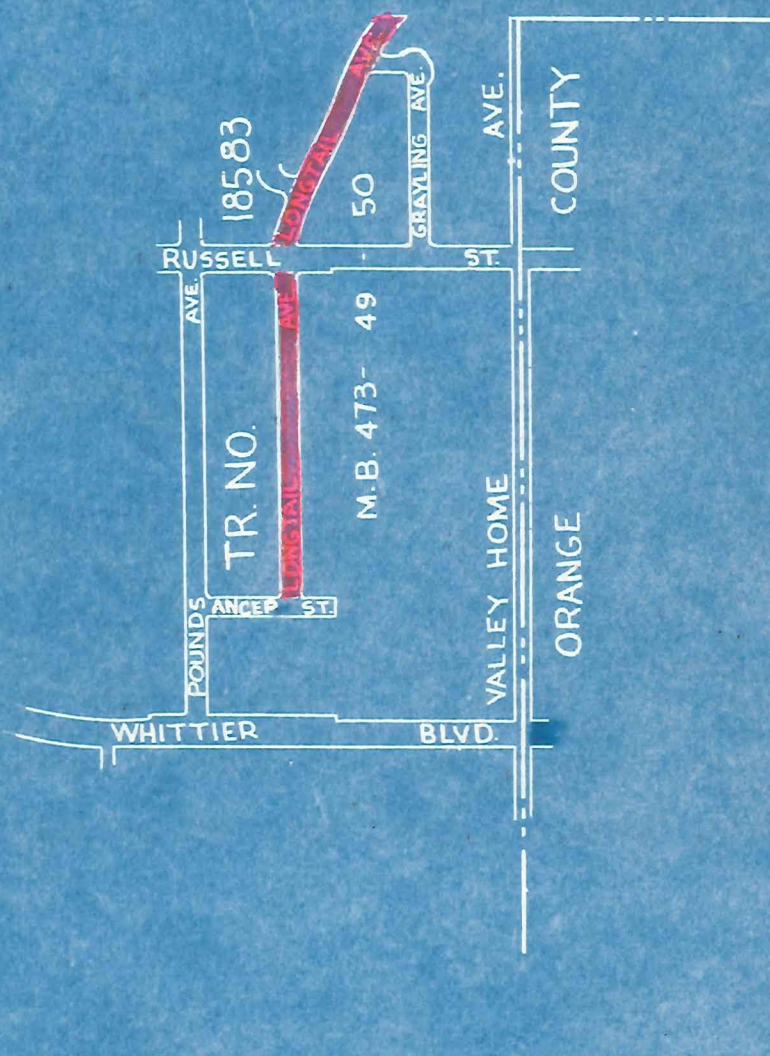
That the name of LONGTAIL AVENUE, as shown on map of Tract No. 18583, recorded in Book 473 pages 49 and 50 of Maps, in the office of the Recorder, of the County of Los Angeles, be and the same is hereby changed to and established as LARRYLYN DRIVE.

Copied by Remey, February 1, 1954; Cross referenced by H. Blonstein 11/8/54

Return To Ernie Poggione

NEW NAME LARRYLYN DRIVE

OLD NAME LONGTAIL AVENUE



SCALE: 1 INCH = 600 FEET

OFFICE OF COUNTY ENGINEER & SURVEYOR  
COUNTY OF LOS ANGELES, CAL.

# STREET NAME CHANGE NO. 47

APPROVED BY BOARD OF SUPERVISORS DATE **OCT. 13, 1953**

C. S. INDEX MAP NO. 34-D-2

CADASTRAL MAP NO. -

HOUSE NUMBERING MAP NO. 3637

POSTAL DISTRICT WHITTIER

LOCALITY WHITTIER

OFFICE WORK BY J.A.S. DATE 8-10-53

CHECKED BY M.A.B. DATE 8-10-53

DISTRIBUTION MADE DATE

SUPERVISORIAL DISTRICT NO. 1

E-149

Return To Elsie Poggione

IN RE STREET NAME CHANGES: ORDER)  
 CHANGING NAME OF PORTIONS OF )  
ENCINAS DRIVE AND DESCANSO DRIVE.)

Minute Book 399, Page 88  
 November 10, 1953

On motion of Supervisor Legg, unanimously carried, it is ordered as follows:

STREET NAME CHANGE NO. 53

That the name of that portion of ENCINAS DRIVE, lying westerly of the southerly prolongation of the easterly line of Lot 3, Tract No. 12173, recorded in Book 236 pages 20 and 21 of Maps, in the office of the Recorder of the County of Los Angeles, be and the same is hereby changed to and established as SHEPHERDS LANE.

That the name of that portion of DESCANSO DRIVE lying northeasterly of the southeasterly prolongation of the northwesterly line of Lot 10 above mentioned Tract No. 12173, be and the same is hereby changed to and established as SHEPHERDS LANE.

That the name of that portion of ENCINAS DRIVE lying easterly of the following described line: Beginning at the most westerly terminus of that certain curve in the northerly line of Lot 5, having a radius of 80 feet, and a length of 70.22, as shown on above mentioned Tract No. 12173; thence northerly in a direct line to a point in that certain curve in the southwesterly line of Lot 4 of said Tract having a radius of 20 feet and a length of 34.19 feet, said point being northwesterly along said curve 17.09 feet from the most easterly terminus thereof, be and the same is hereby changed to and established as SHEPHERDS LANE.

Copied by Remey, February 1, 1954; Cross referenced by H. Blonstein 11/8/54

Return To Ernie Poggione

① NEW NAME

OLD NAME

② NEW NAME

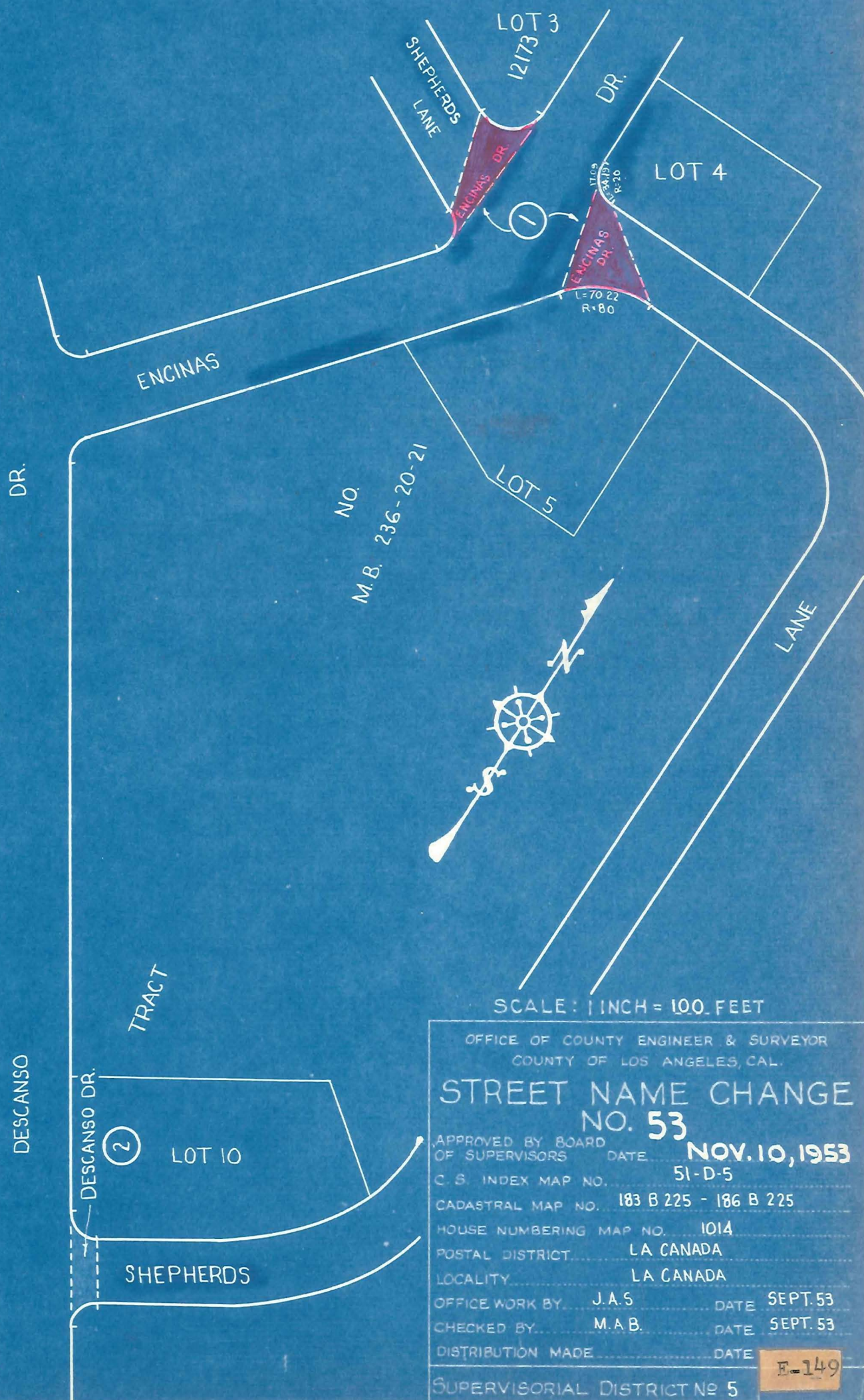
OLD NAME

SHEPHERDS LANE

ENCINAS DR.

SHEPHERDS LANE

DESCANSO DR.



IN RE LUITWIELER AVENUE, SUPERVISORIAL) Minute Book 399, Page 338  
DISTRICT NO. 1: ORDER CHANGING NAME. ) December 1, 1953

On motion of Supervisor Legg, unanimously carried and in accordance with a recommendation by the County Engineer and Surveyor it is ordered as follows:

STREET NAME CHANGE NO. 35

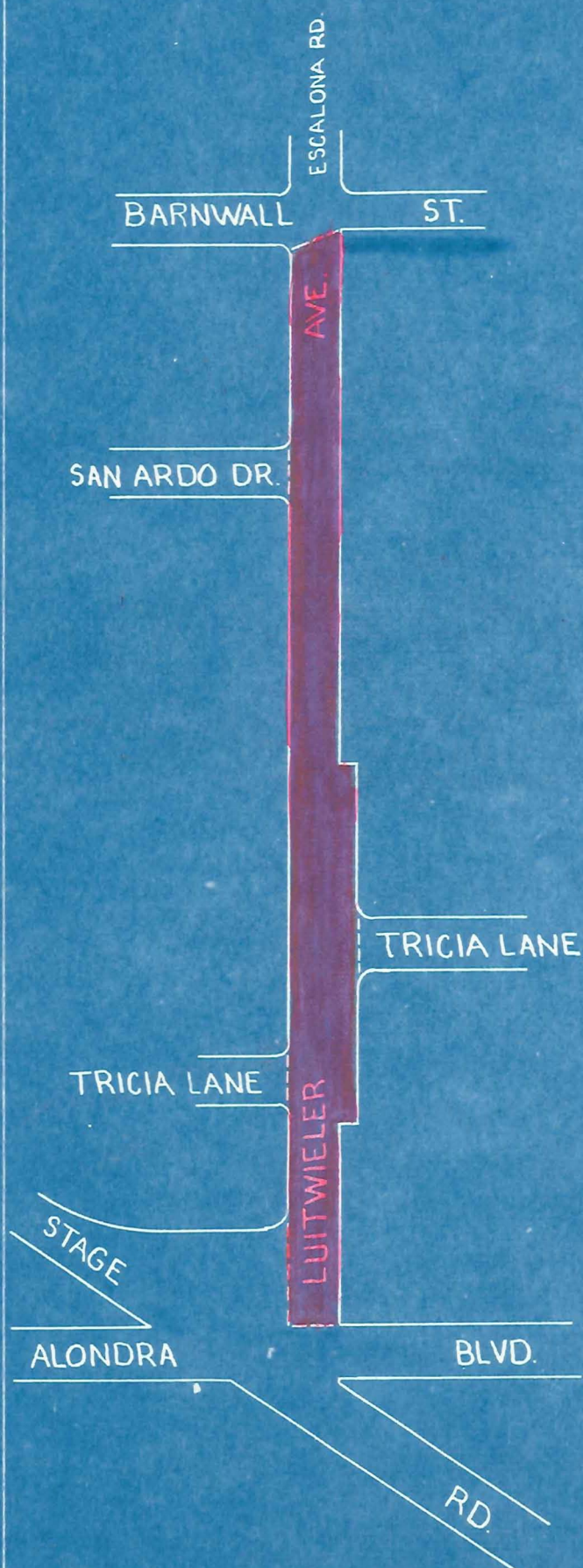
That the name of LUITWIELER AVENUE as shown on map of Tract No. 15456, recorded in Book 425 page 19 of Maps, in the office of the Recorder of the County of Los Angeles, extending northerly from Alondra Boulevard to a point 635 feet northerly from the northerly boundary of said Tract, be and the same is hereby changed to and established as ESCALONA ROAD.

Copied by Remey, February 1, 1954; Cross referenced by H. Blonstein 11/4/54

Return To Ernie Poggione

# NEW NAME: ESCALONA ROAD

## OLD NAME: LUITWIELER AVE.



SCALE: 1 INCH = 200 FEET

OFFICE OF COUNTY ENGINEER & SURVEYOR  
COUNTY OF LOS ANGELES, CAL.

### STREET NAME CHANGE NO. 35

APPROVED BY BOARD OF SUPERVISORS DATE **DEC. 1, 1953**

C. S. INDEX MAP NO. **34-C-4**

CADASTRAL MAP NO. **3526 - 3529**

HOUSE NUMBERING MAP NO. **NORWALK**

POSTAL DISTRICT **LA MIRADA**

LOCALITY **LA MIRADA**

OFFICE WORK BY **J.A.S.** DATE **OCT. 53**

CHECKED BY **M.A.B.** DATE **OCT. 53**

DISTRIBUTION MADE DATE **E-149**

SUPERVISORIAL DISTRICT No 1

IN RE COVINA BOULEVARD, SUPERVISORIAL) Minute Book 399, Page 338  
DISTRICT NO.1: ORDER CHANGING NAME. ) December 1, 1953

On motion of Supervisor Legg, unanimously carried and in accordance with a recommendation by the County Engineer and Surveyor it is ordered as follows:

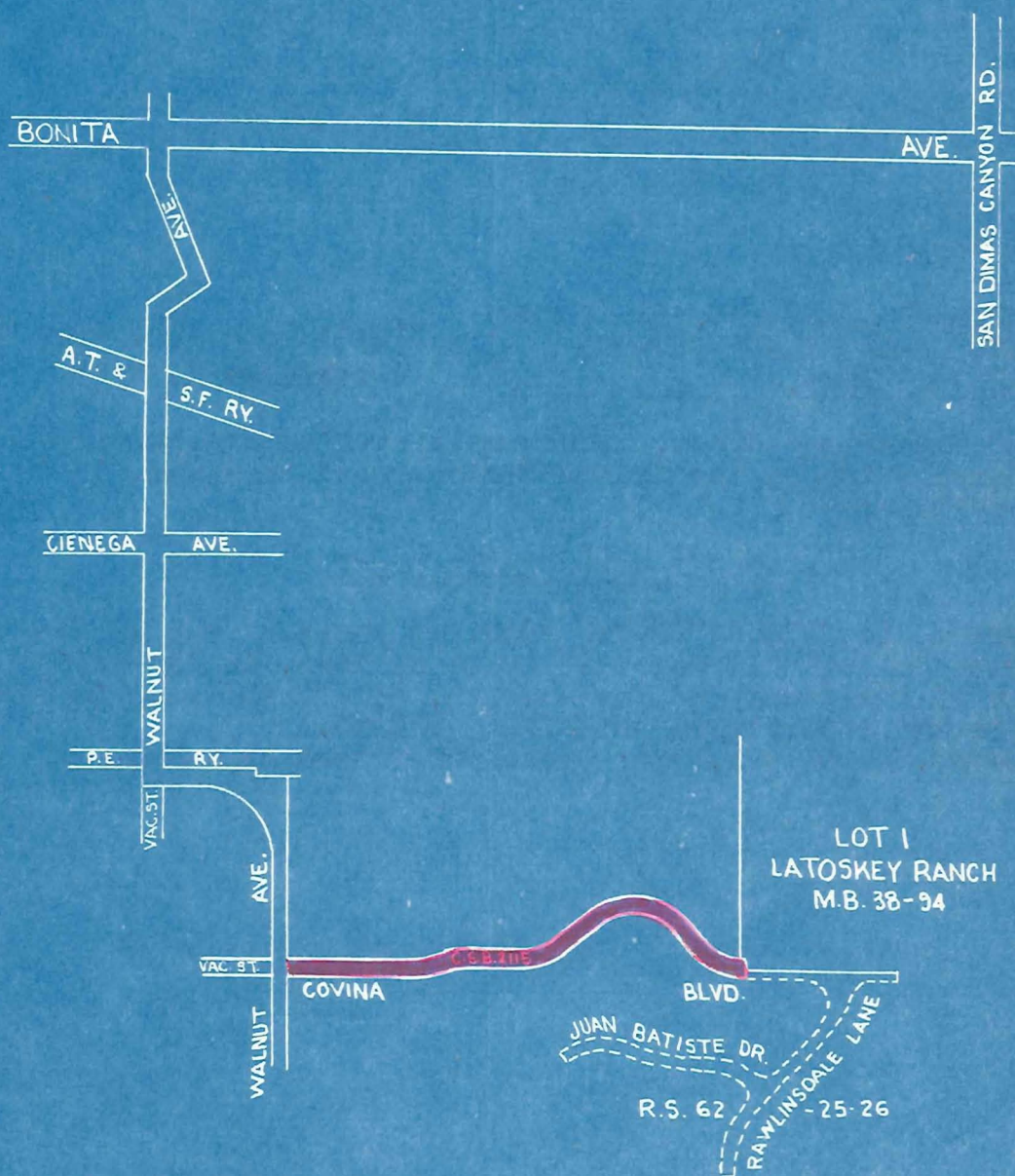
STREET NAME CHANGE NO.48

That the name of COVINA BOULEVARD as shown on County Surveyor's Map No. B-2115, on file in the office of the Surveyor of the County of Los Angeles, extending easterly of Walnut Avenue to its terminus easterly of Lot 1, Latoskey Ranch, recorded in Book 38 page 94 of Maps, in the office of the Recorder of said County, be and the same is hereby changed to and established as DE ANZA HEIGHTS DRIVE.  
Copied by Remy, February 1, 1954; Cross referenced by H. Blonstein 11/4/54

Return To Ernie Poggione

# NEW NAME: DE ANZA HEIGHTS DRIVE

OLD NAME: COVINA BLVD. (portion of)



SCALE: 1 INCH = 600 FEET

OFFICE OF COUNTY ENGINEER & SURVEYOR  
COUNTY OF LOS ANGELES, CAL.

## STREET NAME CHANGE NO. 48

APPROVED BY BOARD OF SUPERVISORS DATE **DEC. 1, 1953**

C. S. INDEX MAP NO. **48-D-4**

CADASTRAL MAP NO. **2762-2763**

HOUSE NUMBERING MAP NO. **SAN DIMAS**

POSTAL DISTRICT **SAN DIMAS**

LOCALITY **SAN DIMAS**

OFFICE WORK BY **J.A.S.** DATE **SEPT. 53**

CHECKED BY **M.A.B.** DATE **SEPT. 53**

DISTRIBUTION MADE DATE

SUPERVISORIAL DISTRICT No 1

E-149

IN RE STREET NAME CHANGE NO.56: ORDER)  
 CHANGING NAME OF LA CANADA VERDUGO )  
 ROAD TO DALERIDGE ROAD. )

Minute Book 400, Page 41  
 December 8, 1953

On motion of Supervisor Chace, unanimously carried and in accordance with a recommendation by the County Engineer and Surveyor, it is ordered as follows:

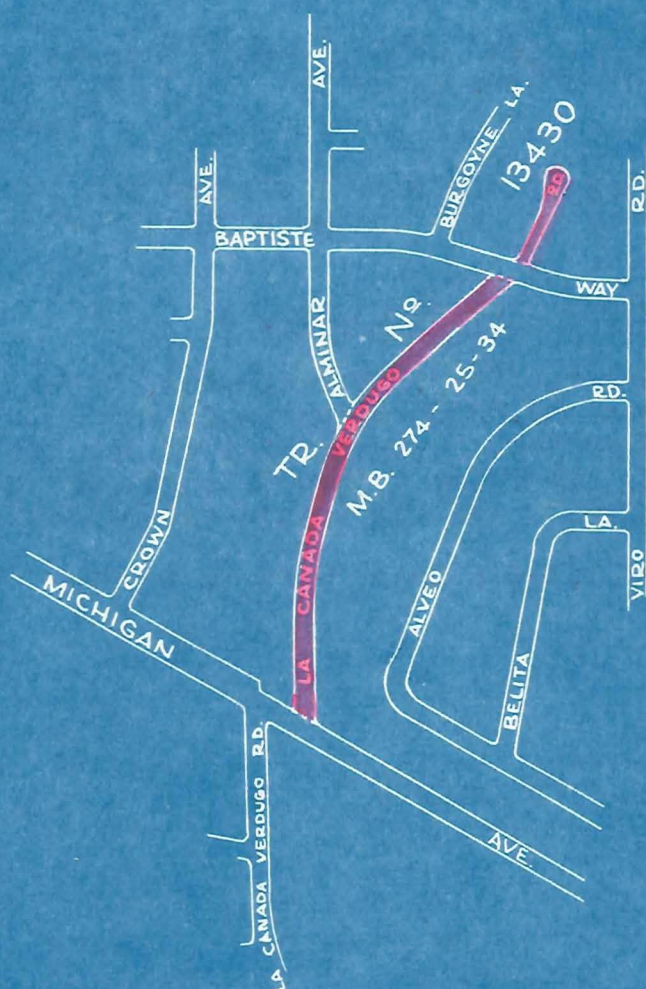
STREET NAME CHANGE NO.56

That the name of LA CANADA VERDUGO ROAD, as shown on map of Tract No. 13430 recorded in Book 274 pages 25 to 34 of Maps, in the office of the Recorder of the County of Los Angeles, be and the same is hereby changed to and established as DALERIDGE ROAD.  
 Copied by Remey, February 1, 1954; Cross referenced by H. Blonsstein 11/4/54

Return To Ernie Poggione

# NEW NAME: DALE RIDGE ROAD

## OLD NAME: LA CANADA VERDUGO ROAD



SCALE: 1 INCH = 600 FEET

OFFICE OF COUNTY ENGINEER & SURVEYOR  
COUNTY OF LOS ANGELES, CAL.

### STREET NAME CHANGE NO. 56

APPROVED BY BOARD OF SUPERVISORS DATE DEC. 8, 1953

C. S. INDEX MAP NO. 50-A-1

CADASTRAL MAP NO. 183 B 229

HOUSE NUMBERING MAP NO. 1021

POSTAL DISTRICT LA CAÑADA

LOCALITY LA CAÑADA

OFFICE WORK BY D.T.S. DATE AUG. 53

CHECKED BY M.A.B. DATE AUG. 53

DISTRIBUTION MADE J.A.S. DATE 12-8-53

SUPERVISORIAL DISTRICT No 5

E-149

IN RE STREET NAME CHANGE NO. 36: ORDER CHANGING ) Minute Book 400  
 NAME OF ALLEY ADJOINING TRACT NO. 10689 TO ) Page 126  
STEWART AND GRAY ROAD. ) December 15, 1953

On motion of Supervisor Legg, unanimously carried and in accordance with a recommendation by the County Engineer and Surveyor it is ordered as follows:

STREET NAME CHANGE NO. 36

That the name of that certain alley, 10 feet wide, lying along the southwesterly line of Tract No. 10689 as shown on map recorded in Book 172 pages 39 and 40 of Maps in the office of the Recorder of the County of Los Angeles and lying adjacent to Stewart and Gray Road be and the same is hereby changed to and established as STEWART and GRAY ROAD.

Copied by Remy, February 1, 1954; Cross referenced by H. Blonstein 11/3/54

Return To Ernie Poggione

# NEW NAME: STEWART AND GRAY ROAD

OLD NAME

ALLEY



SCALE: 1 INCH = 600 FEET

OFFICE OF COUNTY ENGINEER & SURVEYOR  
COUNTY OF LOS ANGELES CAL.

## STREET NAME CHANGE NO. 36

APPROVED BY BOARD OF SUPERVISORS	DATE	DEC. 15, 1953
C. S. INDEX MAP NO.		33-A-2
CADASTRAL MAP NO.		87 B 245
HOUSE NUMBERING MAP NO.		3416 3417
POSTAL DISTRICT		DOWNEY
LOCALITY		DOWNEY
OFFICE WORK BY	J.A.S.	DATE SEPT. 53
CHECKED BY	M.A.B.	DATE SEPT. 53
DISTRIBUTION MADE	J.A.S.	DATE 12-16-53

SUPERVISORIAL DISTRICT No 1

E-149

IN RE DEPARTMENT OF PARKS AND RECREATION: } Minute Book 401 Page 98  
 ORDER OFFICIALLY ESTABLISHING NAMES OF } January 12, 1954  
 CERTAIN PARK AREAS.

On motion of Supervisor Haha, unanimously carried, it is ordered that the names of the following park areas be and the same are hereby established as follows:

Agoura Park  
 Ventura Boulevard at Agoura C.S. B-2269

Altadena Golf Course  
 1456 E. Mendocino Street  
 Altadena, California C.S. B-1945 ~~M.B. 110-12~~

Crescenta Valley Park  
 New York and Honolulu Avenues, Glendale C.S. B-1739

Descanso Gardens  
 1418 Descanso Drive, La Canada C.S. B-2477

Dexter Park  
 11053 North Trail  
 Kagel Canyon, San Fernando C.S. B-153 C.S. B-654, 1-2 C.S. B-1834-2

Eaton Canyon Park C.S. B-2298, 1-2  
 New York and Sierra Madre Villa, East Pasadena C.S. B-2208 - C.S. B-2335

Eaton Canyon Golf Course  
 New York and Sierra Madre Villa, East Pasadena C.S. B-2298-1

Ganesha Parkway  
 Ganesha and Mariposa, Altadena M.B. 33-42

Loma Alta Park  
 Loma Alta and Lincoln Street, Altadena C.S. B-2288

Michillinda Park  
 3800 Michillinda Drive, East Pasadena C.S. B-994

Montrose Parkway  
 Granada & Waltonia Drive, Montrose C.S. B-997

Mt. Lowe Parkway  
 Mt. Lowe Drive and Mt. Curve Avenue, Altadena C.S. B-2177

Palmdale Park  
 28th Street, East, and Avenue R-10 C.S. B-545

Pearblossom Park  
 Pearblossom, Antelope Valley C.S. B-2359 M.B. 156-2

Placerita Canyon State and County Park C.S. B-2280  
 Placerita Canyon, Newhall C.S. B-2280

Tapia Park  
 Las Virgenes Road and Malibu Creek, Calabassas C.S. B-1439-1

Val Verde Park  
 Little Martinez Canyon, Castaic C.S. B-324 C.S. B-325, 1-2-3

Two Strike Park  
 Rosemont and Henrietta, La Canada C.S. B-2253

Copied by Remey, Mar. 3, 1954; Cross referenced by EHNES  
 12-15-55

Return To Ernie Poggione

IN RE DEPARTMENT OF PARKS AND RECREATION: )  
 ORDER ESTABLISHING OFFICIAL NAMES OF THREE ) Minute Book 401 Page 198  
 PARKS WITHIN SUPERVISORIAL DISTRICT NO. 4 ) January 19, 1954

On motion of Supervisor Chace, unanimously carried (Supervisor Hahn being temporarily absent) and in accordance with a recommendation by the Superintendent of the Department of Parks and Recreation, it is ordered:

That the names of the following Parks in Supervisorial District No. 4 be and the same are hereby officially established:

Lomita Park  
 24428 Eshelman Street, Lomita C.S. B-1416

Mona Park  
 2291 East 121st Street, Compton C.S. B-2205

General Scott Park  
 23410 Catskill Avenue, Wilmington C.S. B-2160

Copied by Remey, Mar. 3, 1954; Cross referenced by EHNEB  
 12-15-55

IN RE PROPERTY AT THE MOUTH OF MALIBU CREEK ) Minute Book 392  
 HERETOFORE REFERRED TO AS "MALIBU QUARTER DECK ) Page 187  
 IMPROVEMENT COMPANY PROPERTY": ORDER OFFICIALLY ) April 21, 1953  
 NAMING SAID PROPERTY "MALIBU LAGOON". ) SEE C.S. B-2384

On motion of Supervisor Chace, unanimously carried, and in conformity with a request by the Superintendent of the Department of Parks and Recreation, it is ordered:

That the property acquired by the State of California at the mouth of Malibu Creek heretofore referred to as the "Malibu Quarter Deck Improvement Company Property," be and the same is hereby officially named "MALIBU LAGOON".

Copied by Remey, Mar. 3, 1954; Cross referenced by EHNEB  
 Ref. on C.S. B-2384 12-15-55

IN RE STREET NAME CHANGE IN SUPERVISORIAL DISTRICT }  
 NO. 3: ORDER CHANGING AND ESTABLISHING NAME AS } Minute Book 401 Page 7  
 RECOMMENDED BY COUNTY ENGINEER } January 5, 1954

On motion of Supervisor Jessup unanimously carried and in accordance with a recommendation by the County Engineer and Surveyor, it is ordered:

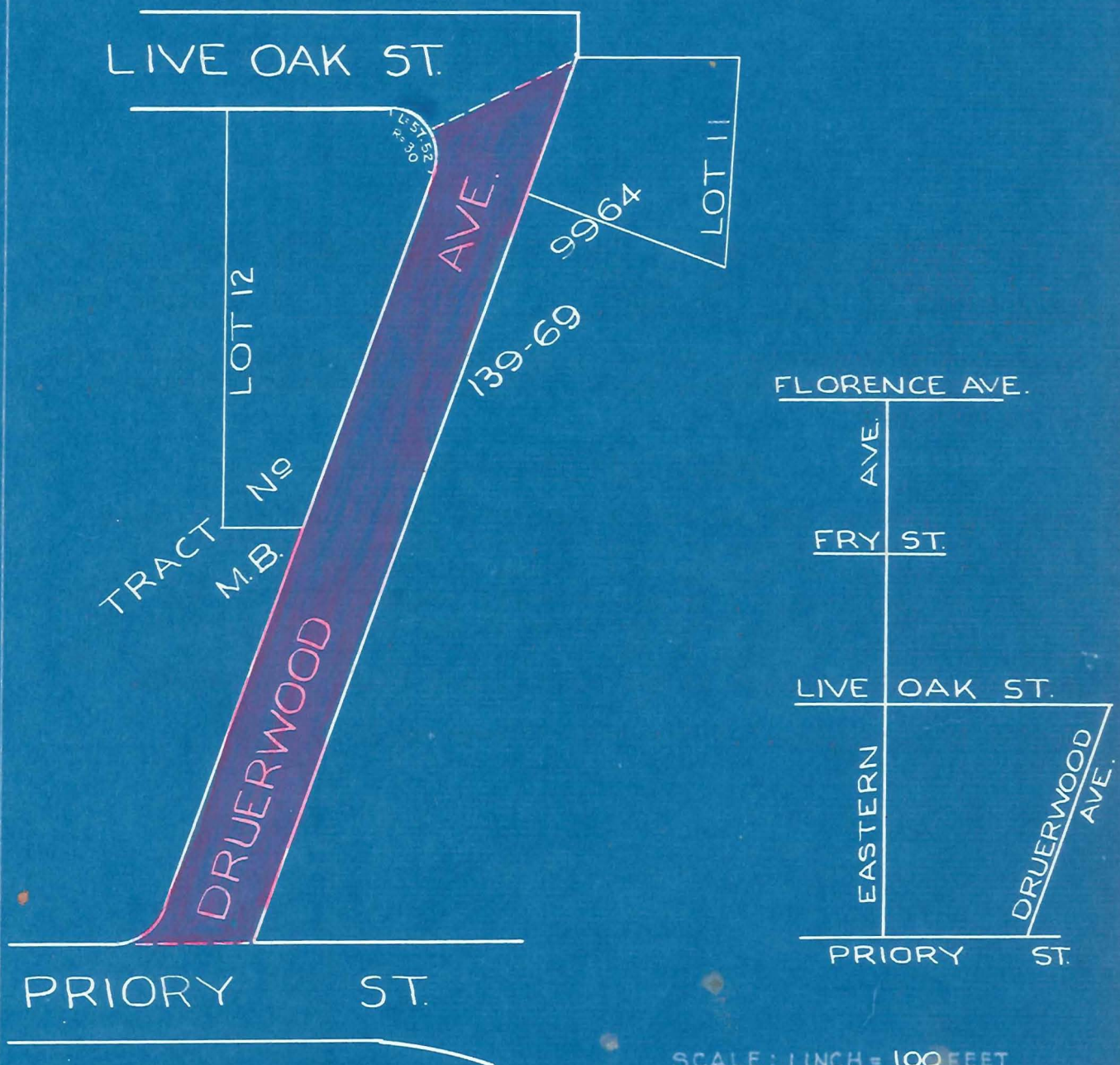
STREET NAME CHANGE NO. 27

That the name of DRUERWOOD AVENUE, as shown on map of Tract No. 9964 recorded in Book 139 page 69 of Maps in the office of the Recorder of the County of Los Angeles, extending northerly from Priory Street to a line in Live Oak Street drawn southwesterly from the northwesterly corner of Lot 11 said Tract No. 9964 to the bisection of the curve in Lot 12, concave to the southwest having a radius of 30 feet and a length of 57.52 feet, be and the same is hereby changed to and established as PURDY AVENUE.

Copied by Ramey, Mar. 3, 1954; Cross referenced by H. Blonstein 11/3/54

# NEW NAME: PURDY AVENUE

## OLD NAME : DRUERWOOD AVE.



SCALE: 1 INCH = 100 FEET

OFFICE OF COUNTY ENGINEER & SURVEYOR  
COUNTY OF LOS ANGELES, CAL.

### STREET NAME CHANGE NO. 27

APPROVED BY BOARD OF SUPERVISORS DATE JAN. 5, 1954  
C. S. INDEX MAP NO. 36-A-6  
CADASTRAL MAP NO. 99 B 237  
HOUSE NUMBERING MAP NO. 3248  
POSTAL DISTRICT BELL GARDENS  
LOCALITY BELL GARDENS  
OFFICE WORK BY J.A.S. DATE OCT. 53  
CHECKED BY M.A.B. DATE OCT. 53  
DISTRIBUTION MADE J.A.S. DATE 1-13-54

SUPERVISORIAL DISTRICT No 3

E-149



Return To Ennie Foggione

IN RE STREET NAME CHANGE IN SUPERVISORIAL DISTRICT } Minute Book 401  
 NO.1: ORDER CHANGING AND ESTABLISHING NAME AS } Page 7  
RECOMMENDED BY COUNTY ENGINEER. } January 5, 1954

On motion of Supervisor Jessup unanimously carried and in accordance with a recommendation by the County Engineer and Surveyor, it is ordered:

STREET NAME CHANGE NO.39

That the name of ECKART STREET extending southerly of Marshall Street as shown on map of Tract No.7285 recorded in Book 89 pages 21 and 22 of Maps in the office of the Recorder of the County of Los Angeles, to the westerly prolongation of the northerly line of Tract No.5147 as shown on map recorded in Book 111 pages 29 and 30 of Maps in the office of said Recorder be and the same is hereby changed to and established as ECKHART AVENUE.

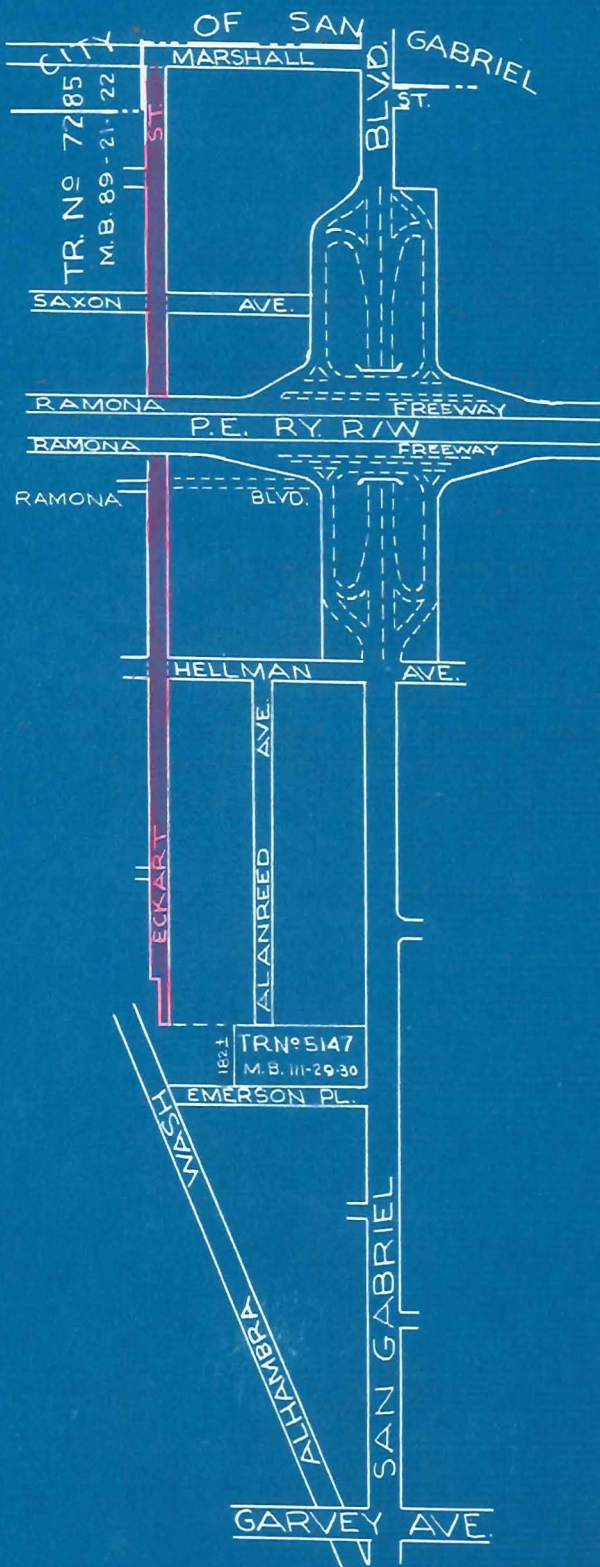
Copied by Remy, Mar. 3, 1954; Cross referenced by H. Blonstein 11/9/54

M.B. 89-21  
 99-27  
 81-67  
 205-34

Return To Elsie Poggione

# NEW NAME: ECKHART AVENUE

## OLD NAME: ECKART ST.



SCALE: 1 INCH = 600 FEET

OFFICE OF COUNTY ENGINEER & SURVEYOR  
COUNTY OF LOS ANGELES, CAL.

### STREET NAME CHANGE NO. 39

APPROVED BY BOARD OF SUPERVISORS DATE JAN. 5, 1954

C. S. INDEX MAP NO. 44-B-6

CADASTRAL MAP NO. 135B 257 138 B 257

HOUSE NUMBERING MAP NO. 2021

POSTAL DISTRICT SAN GABRIEL

LOCALITY SAN GABRIEL

OFFICE WORK BY J.A.S. DATE OCT. 53

CHECKED BY M.A.B. DATE OCT. 53

DISTRIBUTION MADE J.A.S. DATE 1-13-54

SUPERVISORIAL DISTRICT NO 1

E-149

Return To Ernie Poggione

IN RE STREET NAME CHANGE IN SUPERVISORIAL  
 DISTRICT NO.1: ORDER CHANGING AND ESTABLISH-  
 ING NAME AS RECOMMENDED BY COUNTY ENGINEER. ) Minute Book 401  
 Page 7  
 January 5, 1954

On motion of Supervisor Jessup unanimously carried and in accordance with a recommendation by the County Engineer and Surveyor, it is ordered:

STREET NAME CHANGE NO.55

That the name of PINE AVENUE as shown on map of Tract No.6104 recorded in Book 69 page 39 of Maps in the office of the Recorder of the County of Los Angeles, lying between Whittier Boulevard and Oak Street, and the name of that portion of PINE AVENUE, as shown on map of Tract No.6841 recorded in Book 103 pages 47 and 48 of Maps in the office of said Recorder extending from the northerly line ~~line~~ of Beverly Drive southerly to Lambert Road (formerly Cole Avenue) be and the same are hereby changed to and established as MILTON AVENUE.

Copied by Remey, Mar.4, 1954; Cross referenced by H. Blonstein 11/3/54

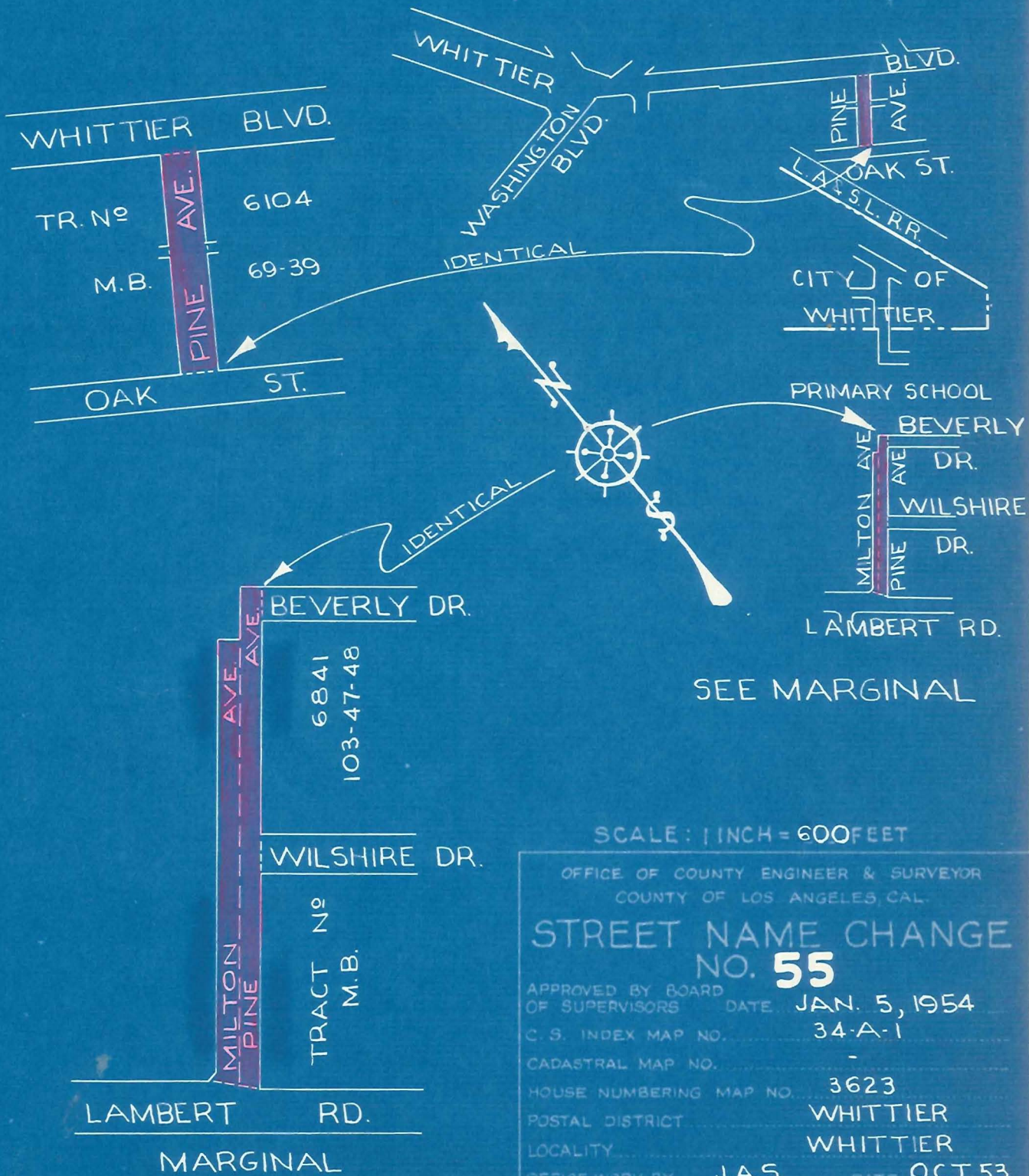
M. B. 69-39

M. B. 103-48

Return To Eric Poggione

NEW NAME: MILTON AVENUE

OLD NAME: PINE AVE.



SCALE: 1 INCH = 600 FEET

OFFICE OF COUNTY ENGINEER & SURVEYOR  
COUNTY OF LOS ANGELES, CAL.

STREET NAME CHANGE  
NO. 55

APPROVED BY BOARD OF SUPERVISORS DATE JAN. 5, 1954

C. S. INDEX MAP NO. 34-A-1

CADASTRAL MAP NO.

HOUSE NUMBERING MAP NO. 3623

POSTAL DISTRICT WHITTIER

LOCALITY WHITTIER

OFFICE WORK BY J.A.S. DATE OCT. 53

CHECKED BY M.A.B. DATE OCT. 53

DISTRIBUTION MADE J.A.S. DATE 1-13-54

SUPERVISORIAL DISTRICT NO. 1

F-149

IN RE 97TH STREET EAST SUPERVISORIAL DISTRICT ) Minute Book 402  
NO. 5: ORDER CHANGING AND ESTABLISHING NAME ) Page 45  
OF SAID STREET AS 96TH STREET EAST. ) February 2, 1954

On motion of Supervisor Chace unanimously carried (Supervisor Jessup being temporarily absent), it is ordered:

STREET NAME CHANGE NO. 37

That the name of all that portion of 97TH STREET EAST, known as or called 96TH STREET EAST, extending northerly from Pearblossom Highway at the southeasterly corner of Section 18, Township 5 North, Range 10 West to Avenue S at the northeasterly corner of Section 6, said Township and Range be and the same is hereby changed to and established as 96TH STREET EAST.

Copied by Hinrichs, Sept. 8, 1954; Cross Referenced by  
~~Belineated on~~

OGAWA

3-14-54

Return To Honie Poggione

# NEW NAME : 96<sup>TH</sup> STREET EAST

## OLD NAME : 97<sup>TH</sup> ST. E.



SCALE : 1 INCH = 1000 FEET

OFFICE OF COUNTY ENGINEER & SURVEYOR  
COUNTY OF LOS ANGELES, CAL.

### STREET NAME CHANGE NO. 37

APPROVED BY BOARD OF SUPERVISORS DATE FEB. 2, 1954  
C. S. INDEX MAP NO. 66-A-3  
CADASTRAL MAP NO. —  
HOUSE NUMBERING MAP NO. 1861-11, 1861-42, 1870-12  
POSTAL DISTRICT LITTLE ROCK  
LOCALITY ANTELOPE VALLEY  
OFFICE WORK BY J.A.S. DATE NOV. 53  
CHECKED BY M.A.B. DATE NOV. 53  
DISTRIBUTION MADE DATE

SUPERVISORIAL DISTRICT No 5

E-149

IN RE STREET NAME CHANGE NO. 26: ORDER CHANGING ) Minute Book 402  
NAME OF HOLDER AVENUE TO ARMSDALE AVENUE. ) Page 121  
February 9, 1954

On motion of Supervisor Legg unanimously carried, it is ordered:

STREET NAME CHANGE NO. 26

That the name of that portion of HOLDER AVENUE, extending southerly of Leffingwell Road to Keese Drive, as shown on map of Tract No. 17941 recorded in Book 486 pages 33 to 36 of Maps in the office of the Recorder of the County of Los Angeles, be and the same is hereby changed to and established as ARMSDALE AVENUE.

Copied by Hinrichs, Sept. 8, 1954; Cross Referenced by *OGAWA*  
Delineated on *M.B. 486-33* *9-14-54*

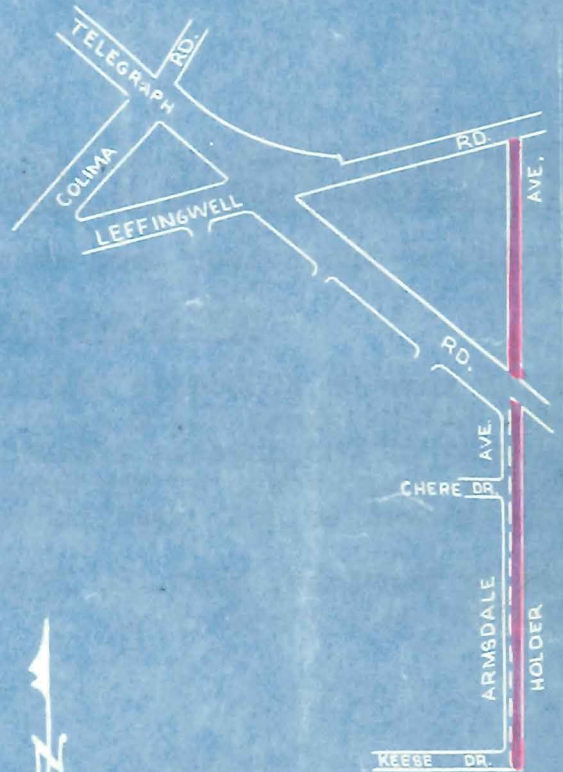
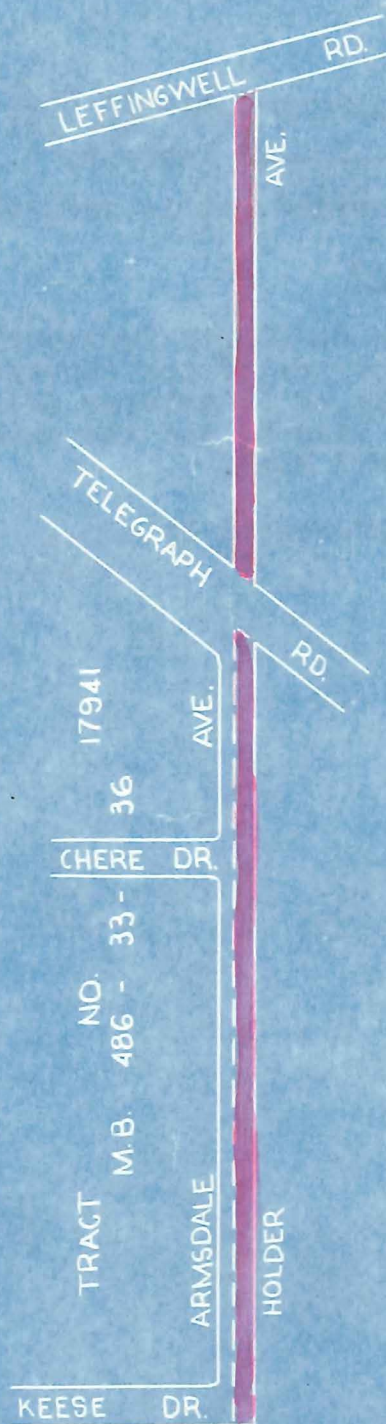
Return To Elsie Poggione

NEW NAME

ARMSDALE AVENUE

OLD NAME

HOLDER AVE.



SCALE: 1 INCH = 300 FEET

OFFICE OF COUNTY ENGINEER & SURVEYOR  
COUNTY OF LOS ANGELES, CAL.

STREET NAME CHANGE  
NO. 26

APPROVED BY BOARD OF SUPERVISORS DATE FEB. 9, 1954  
C. S. INDEX MAP NO. 34-B-3  
CADASTRAL MAP NO. -  
HOUSE NUMBERING MAP NO. 3515 - 3516  
POSTAL DISTRICT WHITTIER  
LOCALITY LA MIRADA  
OFFICE WORK BY J.A.S. DATE OCT. 53  
CHECKED BY M.A.B. DATE OCT. 53  
DISTRIBUTION MADE DATE

SUPERVISORIAL DISTRICT No 1

E-149

IN RE STREET NAME CHANGE NO. 57: ORDER CHANGING ) Minute Book 402  
NAME OF ROSECRANS AVENUE TO ALICANTE ROAD. ) Page 121  
February 9, 1954

On motion of Supervisor Legg unanimously carried, it is ordered:

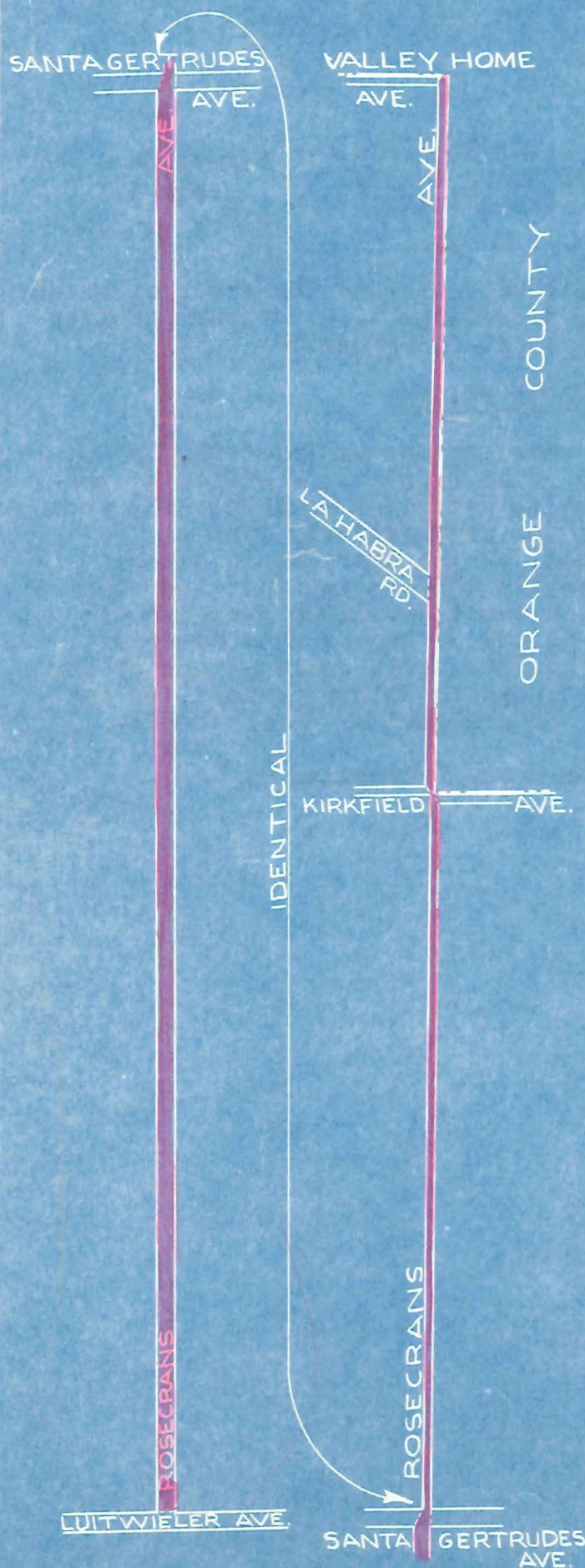
STREET NAME CHANGE NO. 57

That the name of ROSECRANS AVENUE, as shown on County Surveyor's Map No. B-1649 sheet No. 2 on file in the office of the Surveyor of the County of Los Angeles extending easterly of Luitwieler Avenue to Valley Home Avenue at the Orange County line be and the same is hereby changed to and established as ALICANTE ROAD.

Copied by Hinrichs, Sept. 8, 1954; Cross Referenced by OGAWA  
Delineated on C.S. B-1649-2 9-8-54

# NEW NAME: ALICANTE ROAD

## OLD NAME : ROSECRANS AVE.



SCALE: 1 INCH = 600 FEET

OFFICE OF COUNTY ENGINEER & SURVEYOR  
COUNTY OF LOS ANGELES, CAL.

### STREET NAME CHANGE NO. 57

APPROVED BY BOARD OF SUPERVISORS DATE FEB. 9, 1954

C. S. INDEX MAP NO. 34-C, D-4

CADASTRAL MAP NO. 3522-3523-3524-3525

HOUSE NUMBERING MAP NO. 3526-3527

POSTAL DISTRICT NORWALK

LOCALITY LA MIRADA

OFFICE WORK BY J.A.S. DATE OCT. 53

CHECKED BY M.A.B. DATE OCT. 53

DISTRIBUTION MADE DATE

SUPERVISORIAL DISTRICT NO. 1

E-149

IN RE STREET NAME CHANGE NO. 29 (SANTA FE SPRINGS ) Minute Book 402  
 DISTRICT): ORDER CHANGING NAME OF WOODS AVENUE } Page 385  
 TO ALBURTIS AVENUE, AND CHANGING NAME OF WATERS } March 2, 1954  
 AVENUE TO ARLEE AVENUE.

On motion of Supervisor Legg unanimously carried (Supervisor Jessup being temporarily absent), and in accordance with a recommendation by the County Engineer and Surveyor, it is ordered:

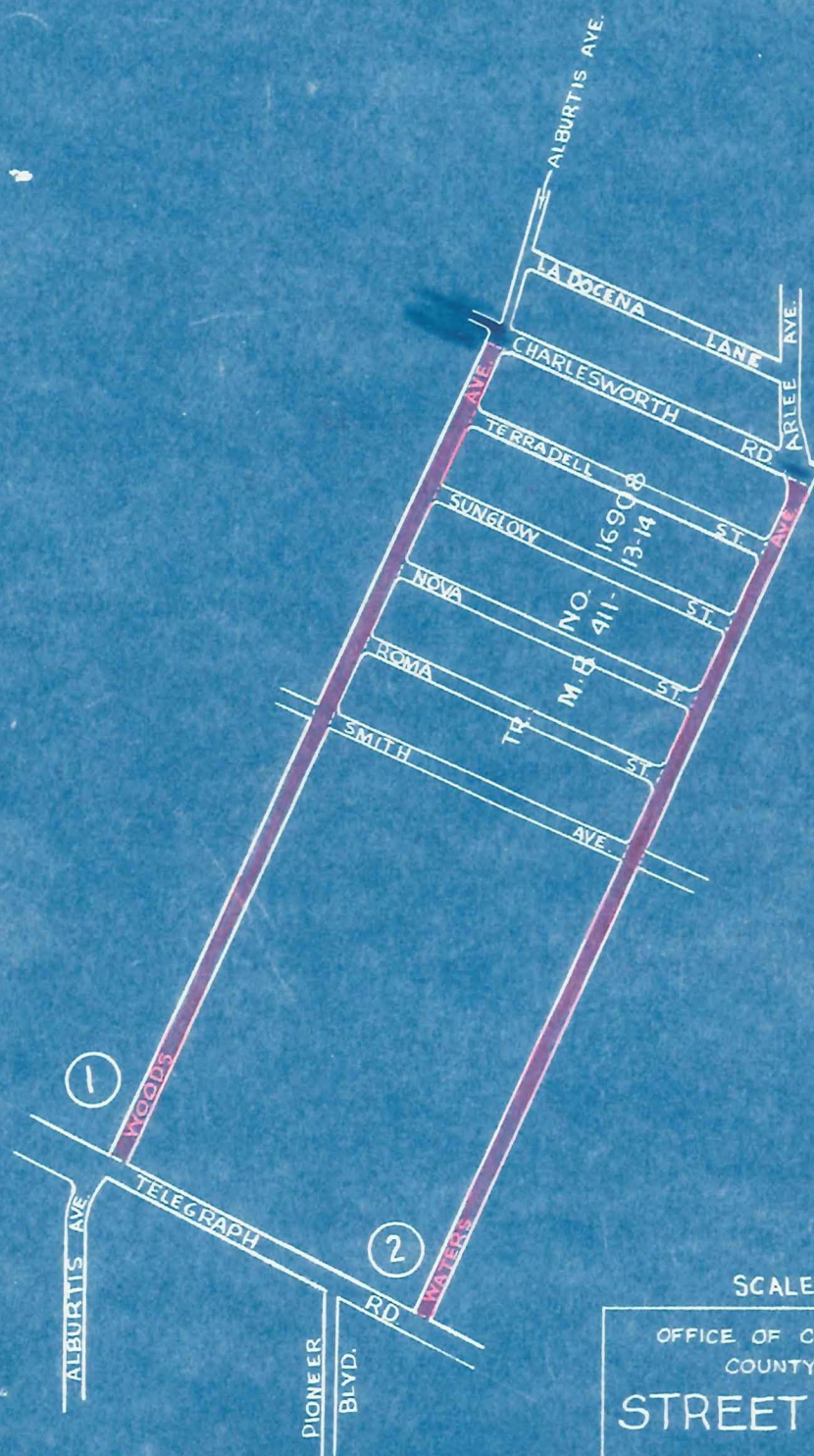
STREET NAME CHANGE NO. 29

That the name of WOODS AVENUE as shown on map of Tract No. 16908, recorded in Book 411 pages 13 and 14 of Maps in the office of the Recorder of the County of Los Angeles extending southwesterly from the northwesterly prolongation of the southwesterly line of Charlesworth Road to Telegraph Road, be and the same is hereby changed to and established as ALBURTIS AVENUE; and that the name of WATERS AVENUE as shown on map of Tract No. 16908 recorded in Book 411 pages 13 and 14 of Maps in the office of said Recorder extending southwesterly from the southeasterly prolongation of the southwesterly line of Charlesworth Road to Telegraph Road, be and the same is hereby changed to and established as ARLEE AVENUE.

Copied by Hinrichs, Sept. 8, 1954; Cross Referenced by *OGAWA*  
 Delineated on *M.B. 411-13* *9-15-54*

NEW NAME  
 ① ALBURTIS AVENUE  
 ② ARLEE AVENUE

OLD NAME  
 WOODS AVE.  
 WATERS AVE.



SCALE 1 INCH = 600 FEET

OFFICE OF COUNTY ENGINEER & SURVEYOR  
 COUNTY OF LOS ANGELES, CAL.

## STREET NAME CHANGE NO. 29

APPROVED BY BOARD OF SUPERVISORS DATE MAR. 2, 1954  
 C. S. INDEX MAP NO. 33-C-1  
 CADASTRAL MAP NO. -  
 HOUSE NUMBERING MAP NO. 3614  
 POSTAL DISTRICT SANTA FE SPRINGS  
 LOCALITY SANTA FE SPRINGS  
 OFFICE WORK BY J.A.S. DATE 7-24-53  
 CHECKED BY M.A.B. DATE 7-24-53  
 DISTRIBUTION MADE J.A.S. DATE 3-3-54

SUPERVISORIAL DISTRICT NO. 1

E-149

IN RE STREET NAME CHANGE NO. 51 (DUARTE DISTRICT): } Minute Book 402  
 ORDER CHANGING NAME OF ROAD KNOWN AS DOBSON STREET, } Page 385  
 THREE RANCH ROAD, AND RODRIGUEZ STREET, TO THREE } March 2, 1954  
 RANCH ROAD.

On motion of Supervisor Legg unanimously carried (Supervisor Jessup being temporarily absent), and in accordance with a recommendation by the County Engineer and Surveyor, it is ordered:

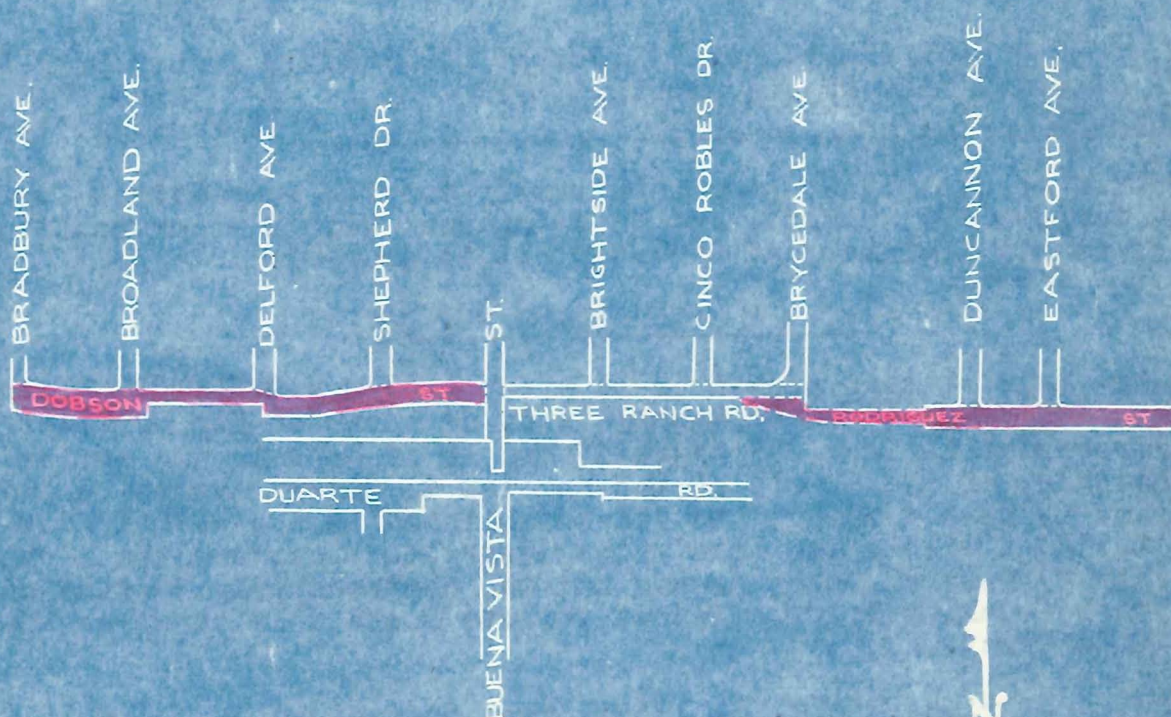
STREET NAME CHANGE NO. 51

That the name of that certain road known as or called DOBSON STREET, THREE RANCH ROAD, and RODRIGUEZ STREET, extending easterly from the westerly line of Bradbury Avenue and its southerly prolongation thereof as shown on map of Tract No. 13041, recorded in Book 328 pages 25 and 26 of Maps in the office of the Recorder of the County of Los Angeles, to the easterly terminus of Rodriguez Street, as shown on map of Tract No. 15665, recorded in Book 344 pages 10 and 11 of Maps in the office of said Recorder, be and the same is hereby changed to and established as THREE RANCH ROAD.

Copied by Hinrichs, Sept. 8, 1954; Cross Referenced by OGAWA  
 Delineated on M.B. 328-25, M.B. 344-10 9-15-54

# NEW NAME THREE RANCH ROAD

OLD NAMES { RODRIGUEZ ST.  
DOBSON ST.



SCALE: 1 INCH = 600 FEET

OFFICE OF COUNTY ENGINEER & SURVEYOR  
COUNTY OF LOS ANGELES, CAL.

## STREET NAME CHANGE NO. 51

APPROVED BY BOARD OF SUPERVISORS DATE MAR. 2, 1954

C. S. INDEX MAP NO. 46-C.D.-1

CADASTRAL MAP NO. —

HOUSE NUMBERING MAP NO. 2062

POSTAL DISTRICT DUARTE

LOCALITY DUARTE

OFFICE WORK BY J.A.S. DATE JAN. 54

CHECKED BY M.A.B. DATE JAN. 54

DISTRIBUTION MADE J.A.S. DATE 3-3-54

SUPERVISORIAL DISTRICT No 1

E-149

IN RE STREET NAME CHANGE NO. 59 (DOWNEY DISTRICT):) Minute Book 402  
 ORDER CHANGING NAME OF VIA JAQUELITOS TO ) Page 384  
IRWINGROVE DRIVE. ) March 2, 1954


On motion of Supervisor Legg unanimously carried (Supervisor Jessup being temporarily absent), and in accordance with a recommendation by the County Engineer and Surveyor, it is ordered:

STREET NAME CHANGE NO. 59

That the name of that certain road known as VIA JAQUELITOS, extending northwesterly of Old River School Road, as shown on map of Tract No. 14227 recorded in Book 293 pages 17 and 18 of Maps in the office of the Recorder of the County of Los Angeles to Sherry Avenue be and the same is hereby changed to and established as IRWINGROVE DRIVE. Also included within the boundaries described above are the northeasterly 30 feet of Susan Avenue and the northeasterly 30 feet of that certain alley lying adjacent to Lots 5 and 6 as shown on above mentioned Tract.

Copied by Hinrichs, Sept. 8, 1954; Cross Referenced by *OGAWA*  
 Delineated on *M.B. 293-17* *9-15-54*

OLD RIVER SCHOOL RD.



NEW NAME: IRWINGROVE DRIVE

VIA JAQUELITOS

SUSAN AVE.

ALLEY

OLD NAMES

NOT TO SCALE

OFFICE OF COUNTY ENGINEER & SURVEYOR  
COUNTY OF LOS ANGELES, CAL.STREET NAME CHANGE  
NO. 59

APPROVED BY BOARD OF SUPERVISORS DATE MAR. 2, 1954  
 C. S. INDEX MAP NO. 32-D.7-1.1  
 CADASTRAL MAP NO. 96 B 241  
 HOUSE NUMBERING MAP NO. 3410  
 POSTAL DISTRICT DOWNEY  
 LOCALITY DOWNEY  
 OFFICE WORK BY J.A.S. DATE DEC. 53  
 CHECKED BY M.A.B. DATE DEC. 53  
 DISTRIBUTION MADE J.A.S. DATE 3-3-54

SUPERVISORIAL DISTRICT No 1

E-149

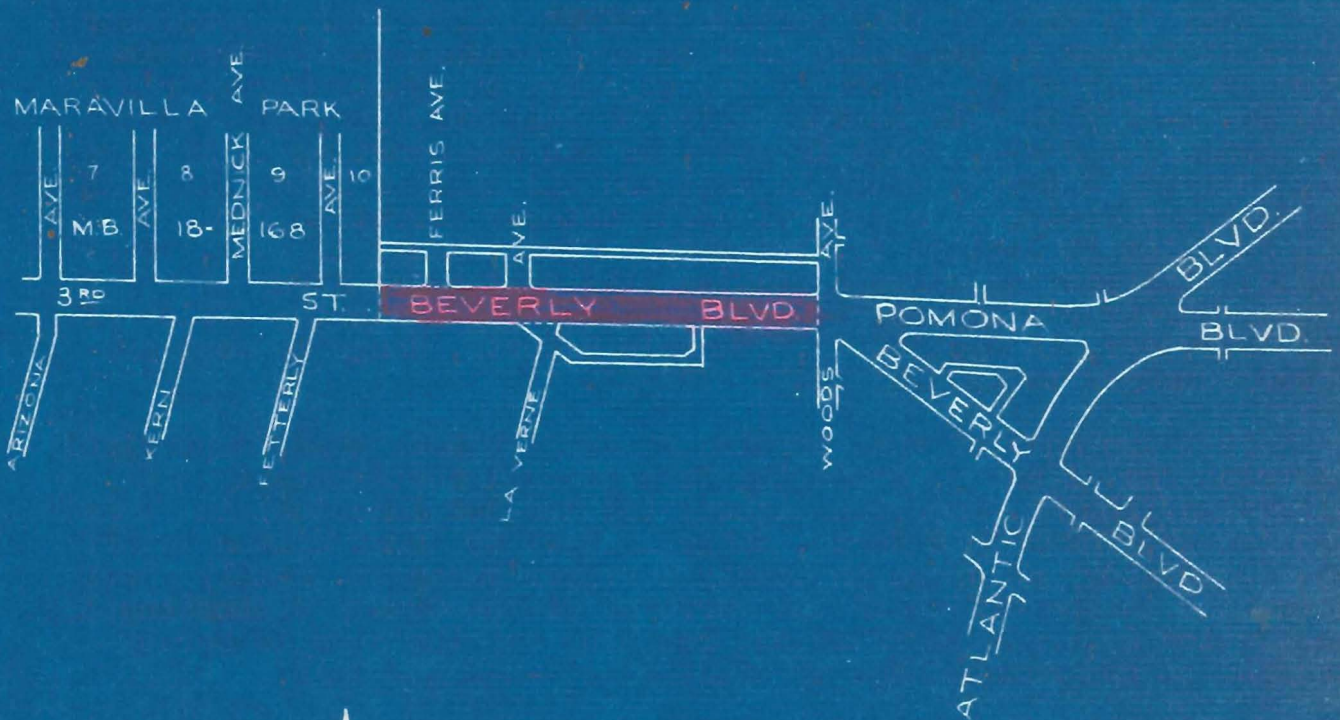
IN RE BEVERLY BOULEVARD, BETWEEN WOODS AVENUE AND ) Minute Book 408  
 THE EASTERLY LINE OF MARAVILLA PARK, SUPERVISOR ) Page 405  
 DISTRICT NO. 3: ORDER AUTHORIZING CHANGE OF NAME ) August 24, 1954  
 TO 3rd STREET.

On motion of Supervisor Legg, unanimously carried, it is ordered that the name of that portion of BEVERLY BOULEVARD, formerly 3rd Street, extending easterly from the easterly line of Maravilla Park and the southerly prolongation thereof, as shown on map recorded in Book 18, page 168 of Maps, in the office of the Recorder of the County of Los Angeles, to the westerly line of Woods Avenue, be and the same is hereby changed to and established as 3RD STREET.

Copied by Willett, Dec. 22, 1954; Cross Referenced by *W.J. Poggione*  
 Delineated on *MB 164-12* *12-30-54*  
*CSB-118*  
*CSB-19411*

NEW NAME  
OLD NAME

3<sup>RD</sup> STREET  
BEVERLY BLVD.



SCALE: 1 INCH = 600 FEET

OFFICE OF COUNTY ENGINEER & SURVEYOR  
COUNTY OF LOS ANGELES, CAL.

## STREET NAME CHANGE

APPROVED BY BOARD OF SUPERVISORS DATE AUG. 24, 1954

CITY INDEX MAP NO. 36-A-2

CATASTRAL MAP NO. 123 B 237

HOUSE NUMBERING MAP NO. 3211

CITY DISTRICT LOS ANGELES

LOCALITY EAST LOS ANGELES

DRAWN BY J.A.S. DATE 5-24-54

CHECKED BY M.A.B. DATE 5-24-54

DISTRIBUTION MADE J.A.S. DATE 8-30-54

SUPERVISORIAL DISTRICT NO. 3 E-149

*See E:149-50*

IN RE VARIOUS STREETS LOCATED IN THE FIRST AND ) Minute Book 408  
 FIFTH SUPERVISOR DISTRICTS: ORDER AUTHORIZING ) Page 404  
 CHANGES OF NAMES. ) August 24, 1954

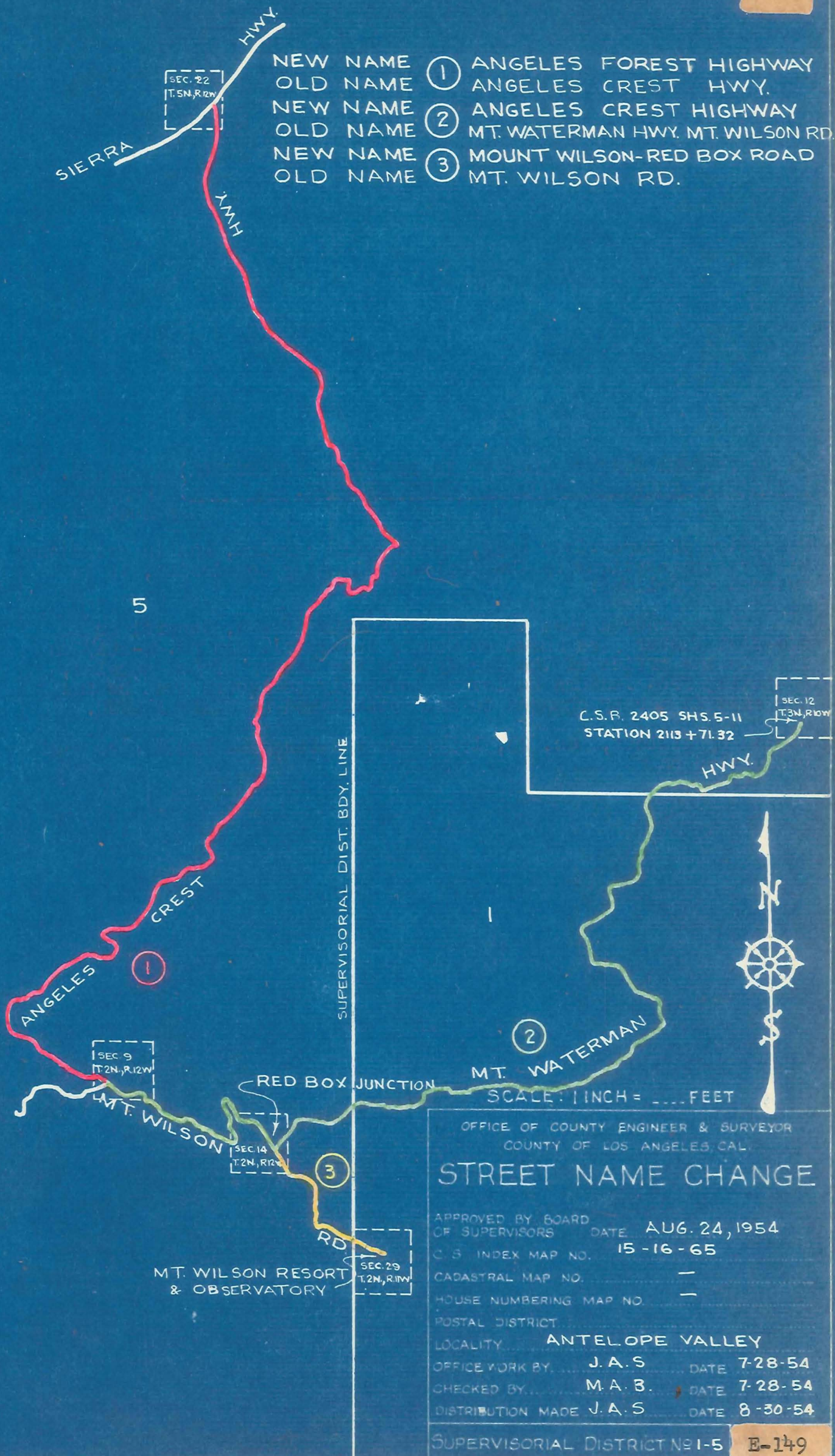
On motion of Supervisor Legg unanimously carried, and in accordance with recommendations by the Regional Planning Commission it is ordered as follows:

That the name of ANGELES CREST HIGHWAY, Supervisor District Number 5 extending in a general northwesterly and northerly direction from the intersection at Mount Wilson Road at Switzer's Gap as shown on County Surveyor's Map No. B-1297 on file in the office of the Surveyor of the County of Los Angeles in Section 9, Township 2 North, Range 12 West, to the southerly line of Sierra Highway 60 feet wide be and the same is hereby changed to ANGELES FOREST HIGHWAY.

That the name of that portion of MOUNT WILSON ROAD, Supervisor District Number 5, extending in a general southeasterly direction from the Junction at Switzer's Gap as shown on County Surveyor's Map No. B-1297 on file in the office of said Surveyor, in Section 9, Township 2 North, Range 12 West, to Red Box Junction in Section 14, Township 2 North, Range 12 West and the name of MOUNT WATERMAN HIGHWAY, extending in a general northeasterly direction from Red Box Junction in Section 14, Township 2 North, Range 12 West, to a radial line passing through Station 2113 + 71.32 as shown on County Surveyor's Map No. B-2405 sheet 11 on file in the office of said Surveyor, in Section 12, Township 3 North, Range 10 West are hereby changed to ANGELES CREST HIGHWAY.

That the name of that portion of MOUNT WILSON ROAD, Supervisor District Nos. 1 and 5, extending in a general southeasterly direction from Mt. Waterman Highway (at Red Box Junction) in Section 14, Township 2 North, Range 12 West to Mount Wilson Resort and Observatory as shown on County Surveyor's Map No. B-1217 sheet 5 on file in the office of the Surveyor of the County of Los Angeles in Section 29, said township and range be and the same is hereby changed to and established as MOUNT WILSON-RED BOX ROAD.

Copied by Willett, Dec. 22, 1954; Cross Referenced by *W.J. Poggione*  
 Delineated on *CSB 1297, FM 12405-3-11 - FM 10270-1* 12-30-54



IN RE VARIOUS STREETS LOCATED IN THE FIFTH SUPERVISOR) Minute Bk. 408  
DISTRICT: ORDER AUTHORIZING CHANGE OF NAME. ) Page 404  
August 24, 1954

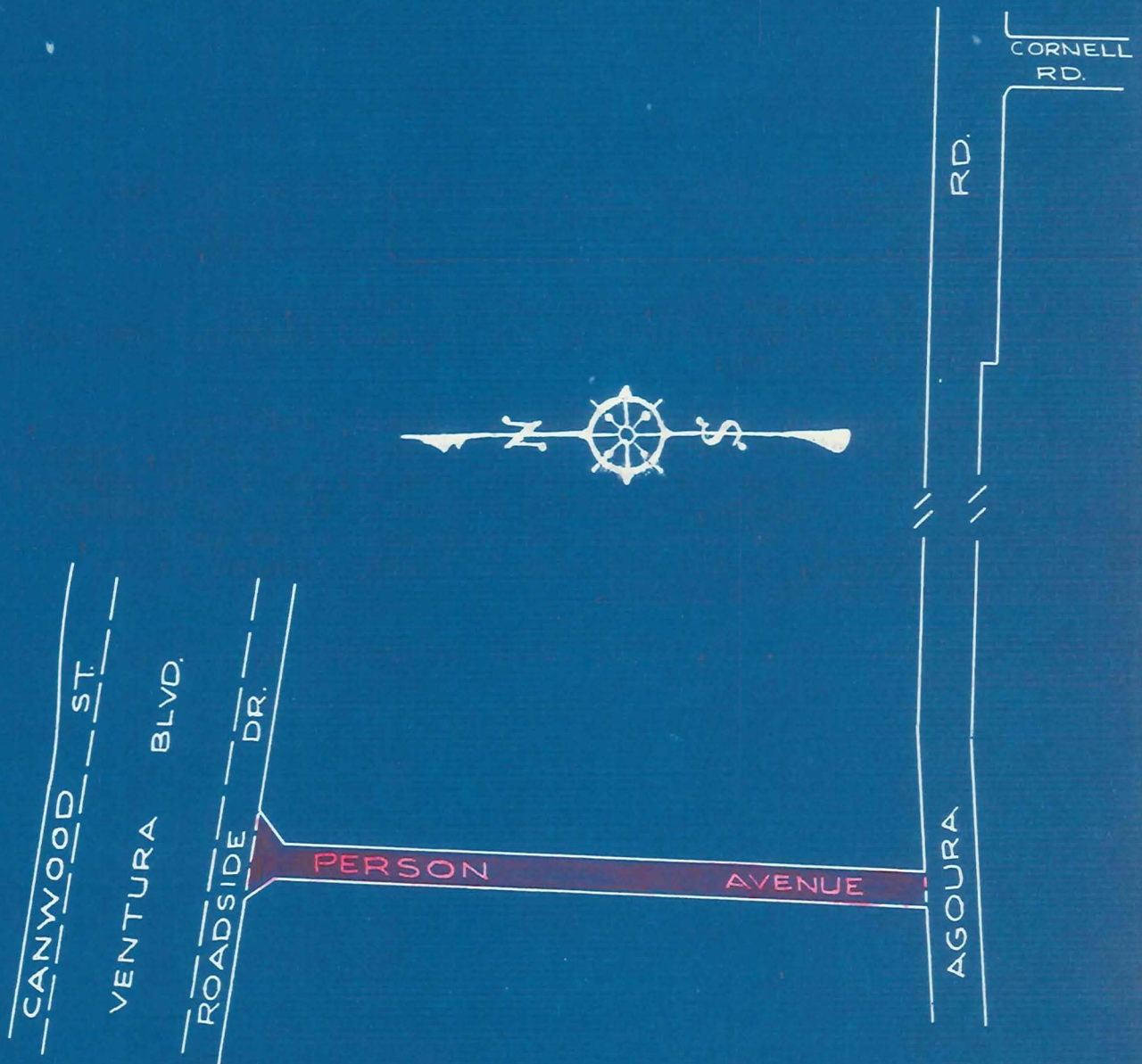
On motion of Supervisor Legg, unanimously carried, and in accordance with recommendations by the Regional Planning Commission, it is ordered as follows:

It is ordered that the name of PERSON AVENUE, Supervisor District Number 5 as shown on County Surveyor's Map No. B-2017 on file in the office of the Surveyor of the County of Los Angeles, extending from Ventura Boulevard southerly to Agoura Road be and the same is hereby changed to and established as KANAN AVENUE.

Copied by Willett, Dec. 23, 1954; Cross Referenced by H. Blonstein 1/3/55  
Delineated on F.M. 12017

NEW NAME KANAN DRIVE

OLD NAME PERSON AVE.



SCALE: 1 INCH = 200 FEET

OFFICE OF COUNTY ENGINEER & SURVEYOR  
COUNTY OF LOS ANGELES CAL.

## STREET NAME CHANGE

APPROVED BY BOARD OF SUPERVISORS DATE AUG. 24, 1954  
C. S. INDEX MAP NO. 19-C-1

CADASTRAL MAP NO. -

HOUSE NUMBERING MAP NO. S-116

POSTAL DISTRICT AGOURA

LOCALITY

OFFICE WORK BY J.A.S. DATE 7-28-54

CHECKED BY M.A.B. DATE 7-28-54

DISTRIBUTION MADE J.A.S. DATE 8-30-54

SUPERVISORIAL DISTRICT No 5

E-149

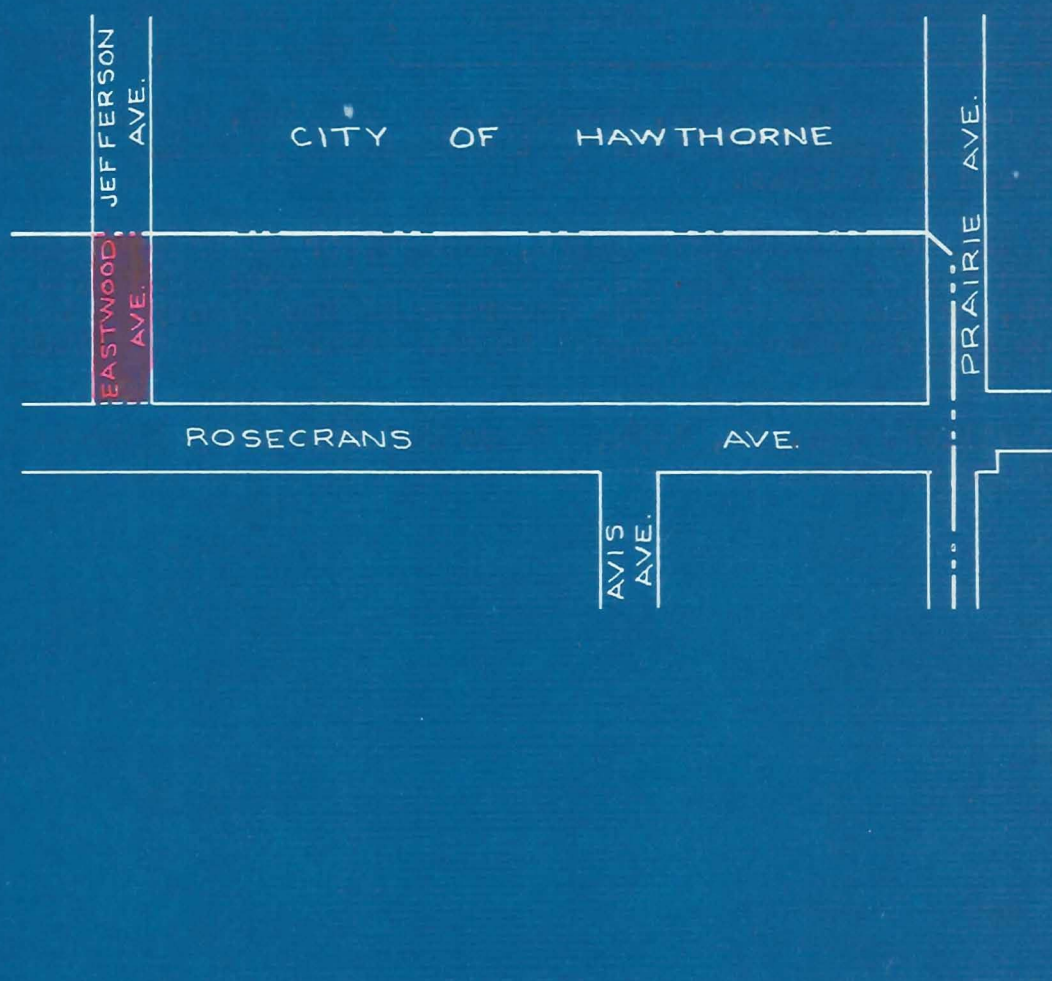
IN RE VARIOUS STREETS LOCATED IN THE SECOND) Minute Book 408  
 SUPERVISOR DISTRICT: ORDER AUTHORIZING ) Page 404  
CHANGE OF NAME. ) August 24, 1954

On motion of Supervisor Legg, unanimously carried, and in accordance with recommendations by the Regional Planning Commission, it is ordered as follows:

That the name of EASTWOOD AVENUE, formerly Jefferson Avenue, Supervisor District Number 2, as shown on map of Burleigh, recorded in Book 13 pages 122 and 123 of Maps in the office of the Recorder of the County of Los Angeles, extending southerly from the southerly boundary of the City of Hawthorne as same existed on August 2, 1954 to Rosecrans Avenue, be and the same is hereby changed to and established as JEFFERSON AVENUE.

Copied by Willett Dec. 28, 1954; Cross Referenced by H. Blonstein 1/3/55  
 Delineated on M.B. 13-123 (Referenced Only)

NEW NAME : JEFFERSON AVENUE  
 OLD NAME : EASTWOOD AVE.



SCALE: 1 INCH = 200 FEET

OFFICE OF COUNTY ENGINEER & SURVEYOR  
 COUNTY OF LOS ANGELES, CAL.

## STREET NAME CHANGE

APPROVED BY BOARD OF SUPERVISORS DATE AUG. 24, 1954  
 C. S. INDEX MAP NO. 25-D-2  
 CADASTRAL MAP NO. -  
 HOUSE NUMBERING MAP NO. 4155  
 POSTAL DISTRICT LAWDALE  
 LOCALITY LAWDALE  
 OFFICE WORK BY J.A.S. DATE 7-29-54  
 CHECKED BY M.A.B. DATE 7-29-54  
 DISTRIBUTION MADE J.A.S. DATE 8-30-54

SUPERVISORIAL DISTRICT No 2

E-149

IN RE VARIOUS STREETS LOCATED IN THE FIFTH) Minute Book 408  
 SUPERVISOR DISTRICT: ORDER AUTHORIZING ) Page 404  
CHANGE OF NAME. ) August 24, 1954

On motion of Supervisor Legg, unanimously carried, and in accordance with recommendations by the Regional Planning Commission, it is ordered as follows:

That the name of RECINTO DRIVE, Supervisor District Number 5, as shown on map of Tract No. 19721 recorded in Book 509 pages 38 and 39 of Maps, in the office of the Recorder of the County of Los Angeles be and the same is changed to and established as DECORO DRIVE.

Copied by Willett Dec. 28, 1954; Cross Referenced by H. Blonstein 12/30/54  
 Delineated on M.B. 509-39

NEW NAME: DECORO DRIVE  
OLD NAME: RECINTO DR.

LOT 26

CHAPARRO DRIVE

19721



No

M B 509-38.39

TRACT

RECINTO

DRIVE

SUPERVISORIAL DISTRICT No 5

OFFICE OF COUNTY ENGINEER & SURVEYOR	
COUNTY OF LOS ANGELES, CAL.	
<b>STREET NAME CHANGE</b>	
APPROVED BY BOARD OF SUPERVISORS:	DATE AUG. 24, 1954
C. S. INDEX MAP NO.	62-A-1
CADASTRAL MAP NO.	-
HOUSE NUMBERING MAP NO.	5-2
POSTAL DISTRICT	SAUGUS
LOCALITY	SAUGUS
OFFICE WORK BY	J. A. S. DATE 7-28-54
CHECKED BY	M. A. B. DATE 7-28-54
DISTRIBUTION MADE	J. A. S. DATE 8-30-54

CHAPARRO DRIVE

SAN FRANCISQUITO CANYON

ROAD

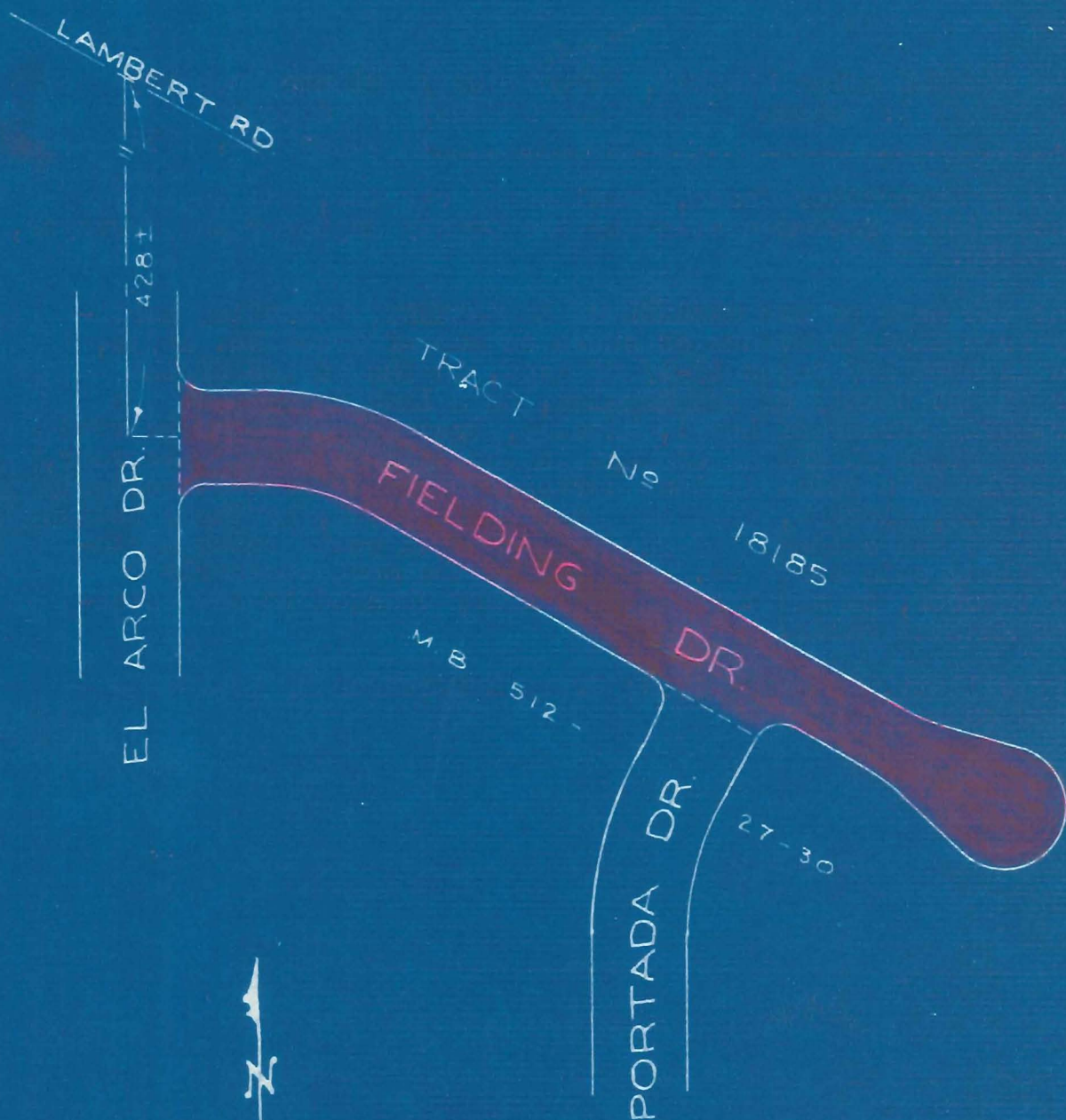
IN RE VARIOUS STREETS LOCATED IN THE FIRST ) Minute Book 408  
SUPERVISOR DISTRICT: ORDER AUTHORIZING CHANGE) Page 404  
OF NAME. ) August 24, 1954

On motion of Supervisor Legg, unanimously carried, and in accordance with recommendations by the Regional Planning Commission, it is ordered as follows:

It is ordered that the name of FIELDING DRIVE, Supervisor District Number 1, as shown on map of Tract No. 18185, recorded in Book 512 pages 27 to 30 of Maps in the office of the Recorder of the County of Los Angeles, be and the same is hereby changed to and established as FERNVIEW STREET.

Copied by Willett, Dec. 28, 1954; Cross Referenced by *A. Blonstein 12/30/54*  
*Delineated on M.B. 512-28*

NEW NAME: FERNVIEW STREET  
OLD NAME: FIELDING DR.



SCALE: 1 INCH = 100 FEET

OFFICE OF COUNTY ENGINEER & SURVEYOR  
COUNTY OF LOS ANGELES, CAL.

## STREET NAME CHANGE

APPROVED BY BOARD OF SUPERVISORS DATE AUG 24, 1954  
C S INDEX MAP NO. 34-C-2  
CADASTRAL MAP NO. 3633  
HOUSE NUMBERING MAP NO. WHITTIER  
POSTAL DISTRICT WHITTIER  
LOCALITY WHITTIER  
OFFICE WORK BY J.A.S. DATE MAY 54  
CHECKED BY M.A.B. DATE MAY 54  
REVISION MADE J.A.S. DATE 8-30-54

SUPERVISORIAL DISTRICT No. 1

E-149

IN RE SAN GABRIEL RIVER PARKWAY, SUPERVISOR ) Minute Book 409  
 DISTRICT NUMBER 1: ORDER AUTHORIZING CHANGE ) Page 89  
 OF NAME. ) August 31, 1954

On motion of Supervisor Chace, unanimously carried, and in accordance with a recommendation by the County Engineer and Surveyor, it is ordered:

That the name of SAN GABRIEL RIVER PARKWAY, extending northeasterly from Elliott Avenue as shown on map of Tract No. 10736, recorded in Book 187 pages 15-17 of Maps, in the office of the Recorder of the County of Los Angeles, to a line drawn from the most northerly corner of Lot 1, Block C, Tract No. 10934, recorded in Book 191 pages 31 and 32 of Maps in the office of said Recorder, southeasterly to a point in that certain curve in the northwesterly line of Lot 10, Block B, said last mentioned Tract, having a radius of 94.30 feet and a length of 92.45 feet, said point being northeasterly along said curve 46.22 feet from the most southerly terminus thereof, be and the same is hereby changed to and established as PARKWAY DRIVE.

Copied by Willett, Dec. 29, 1954; Cross Referenced by H. Blonshtein 12/30/54

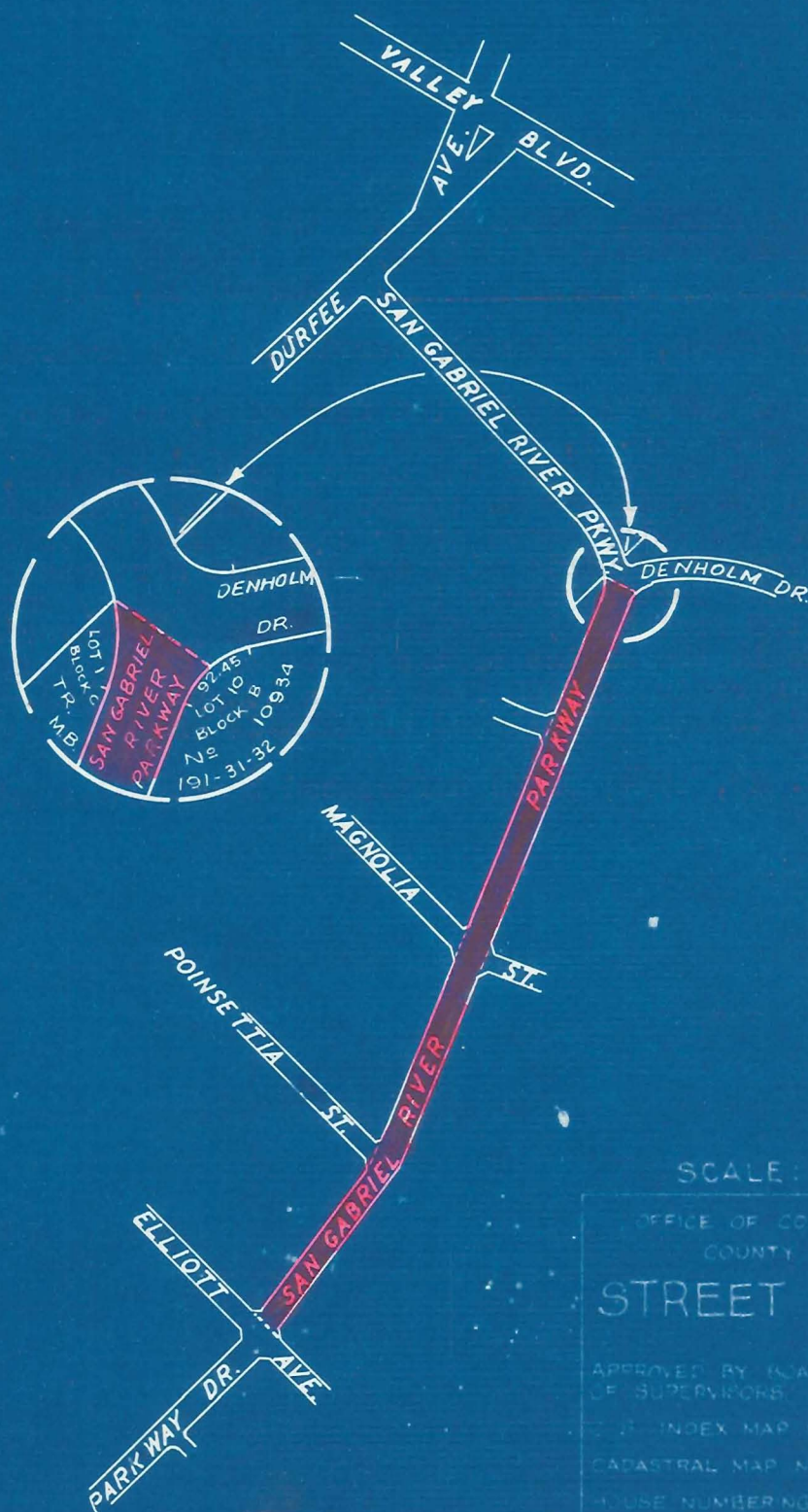
Delineated on M.B. 187-17  
 M.B. 191-31  
 M.B. 188-36

NEW NAME

PARKWAY DRIVE

OLD NAME

SAN GABRIEL RIVER PARKWAY  
(PORTION LYING SWLY. OF DENHOLM DR.)



SCALE: 1 INCH = 600 FEET

## STREET NAME CHANGE

APPROVED BY BOARD OF SUPERVISORS DATE: AUG. 31, 1954

INDEX MAP NO. 37-C-1

HOUSE NUMBERING MAP NO. **2110 - 2111**

FONTANA DISTRICT *EL MONTE*

EL MONTE

OFFICE WORK BY: *J.A.S* DATE: *8-17-54*

CHECKED BY *M. A. B* DATE *8-17-54*

CONSTRUCTION MADE J.A.S. DATE 9-1-54

E-149

IN RE PORTION OF ARTESIA AVENUE, SUPERVISOR ) Minute Book 409  
 DISTRICT NUMBER 1: ORDER AUTHORIZING CHANGE ) Page 89  
 OF NAME. ) August 31, 1954

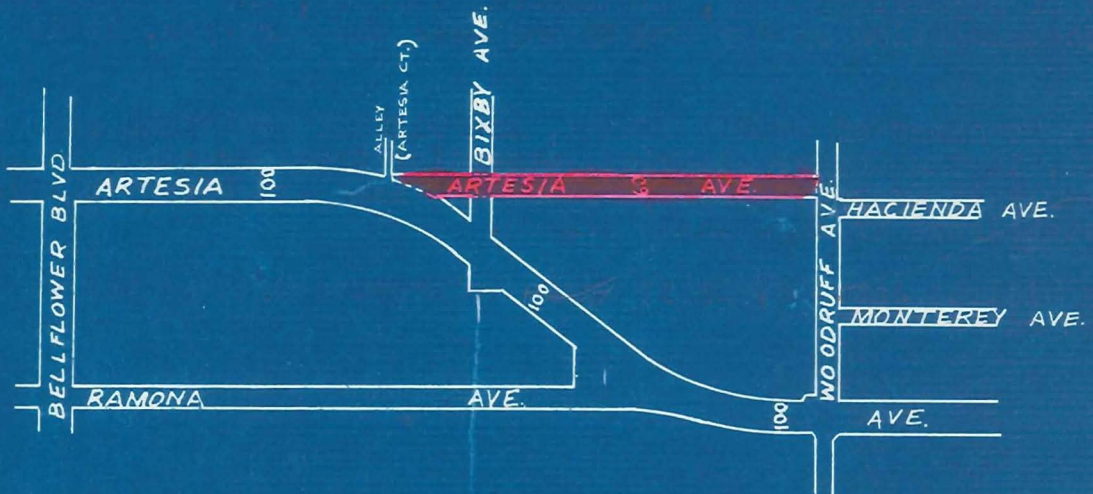
On motion of Supervisor Chace, unanimously carried, it is ordered:

That that portion of ARTESIA AVENUE (60 feet wide) as shown on map of Somerset Acres, Sheet No. 7, recorded in Book 14, page 105 of Maps, in the office of the Recorder of the County of Los Angeles, extending westerly from Woodruff Avenue to the southerly prolongation of the easterly line of the alley known as or called Artesia Court and lying northerly of a curve concentric with and 40 feet northeasterly of the center line of that certain curve in the State Highway known as Road VII-LA-175-B (100 feet wide) as shown on County Surveyor's Map No. B-2038, on file in the office of the Surveyor of the County of Los Angeles, having a radius of 700 feet and a length of 463.43 feet, is hereby changed to and established as ARTESIA PLACE.

Copied by Willett, Dec. 29, 1954; Cross Referenced by H. Blonstein 1/4/55  
 Delineated on C.S. B- 724-3  
 F.M. 12038

NEW NAME:- ARTESIA PLACE

OLD NAME:- (PORTION OF) ARTESIA AVE. (60ft wide)



SCALE 1 INCH = 600 FEET

OFFICE OF COUNTY ENGINEER & SURVEYOR  
COUNTY OF LOS ANGELES

## STREET NAME CHANGE

APPROVED BY BOARD OF SUPERVISORS DATE AUG. 31, 1954

INDEX MAP NO. 33 - A B - 5

CADASTRAL MAP NO. 66 B 249

PLAT NUMBERING MAP NO. 3124

CITY DISTRICT BELLFLOWER

LOCALITY BELLFLOWER

DESIGNED BY J.A.S. DATE 8-17-54

CHECKED BY M.A.B. DATE 8-17-54

DISTRIBUTION MADE J.A.S. DATE 9-1-54

SUPERVISORIAL DISTRICT NO. 1

E-149

NEW NAME -  
ARTISTIA PLACE

OLD NAME -  
DAN

NEW NAME -  
ARTISTIA PLACE

OLD NAME -  
DAN

IN RE CHURCH STREET, SAN GABRIEL BOULEVARD AND ) Minute Book 409  
PRICE ROAD, IN THE DOWNEY DISTRICT: ORDER ) Page 259  
AUTHORIZING CHANGE OF NAME TO BROOKSHIRE AVENUE.) September 14, 1954

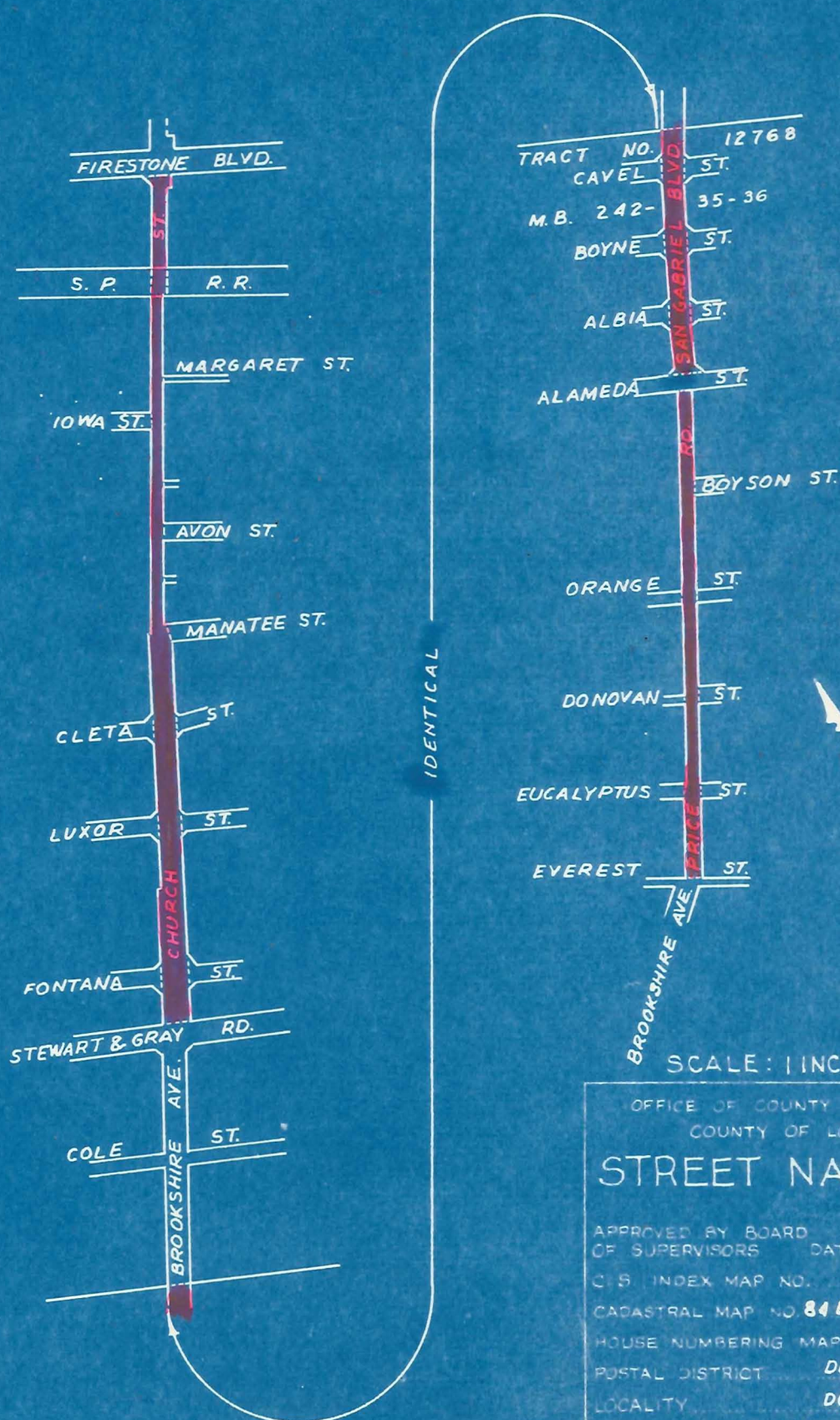
On motion of Supervisor Legg, unanimously carried, and in accordance with a recommendation by the County Engineer and Surveyor, it is ordered:

That the names of CHURCH STREET, SAN GABRIEL BOULEVARD and PRICE ROAD, in the Downey District, extending from Firestone Boulevard, southwesterly to Everest Street, be and the same are hereby changed to and established as BROOKSHIRE AVENUE.

Copied by Willett Jan. 10, 1955; Cross Referenced by H. Blonstein 1/13/55  
Delineated on M.B. 304-30

M.B. 171-11  
M.B. 172-39  
M.B. 242-36  
P.S. 56-46  
C.S. B-2383-1

NEW NAME      BROOKSHIRE AVENUE  
 OLD NAMES { CHURCH ST.  
                   PRICE RD.  
                   SAN GABRIEL BLVD.



SCALE: 1 INCH = 600 FEET

OFFICE OF COUNTY ENGINEER & SURVEYOR  
 COUNTY OF LOS ANGELES CAL.

## STREET NAME CHANGE

APPROVED BY BOARD OF SUPERVISORS      DATE **SEPT. 14, 1954**  
 C. S. INDEX MAP NO.      **33-A-2,3**  
 CADASTRAL MAP NO. **84 B 245 - 87 B 245**  
 HOUSE NUMBERING MAP NO. **3408-15-16-17**  
 POSTAL DISTRICT      **DOWNEY**  
 LOCALITY      **DOWNEY**  
 OFFICE WORK BY **J.A.S.**      DATE **8-23-54**  
 CHECKED BY **M.A.B.**      DATE **8-23-54**  
 DISTRIBUTION MADE **J.A.S.**      DATE **9-16-54**

SUPERVISORIAL DISTRICT No 1

E-149

IN RE VARIOUS STREETS IN SUPERVISOR DISTRICT) Minute Book 409  
 NO. 1: ORDER AUTHORIZING CHANGE OF NAMES. ) Page 260  
 September 14, 1954

On motion of Supervisor Legg, unanimously carried and in accordance with a recommendation by the County Engineer and Surveyor, it is ordered as follows:

That the name of GLENGARRY AVENUE and a portion of WASHINGTON BOULEVARD, extending from the northerly boundary of Tract No. 15377, as shown on map recorded in Book 395, pages 31-34 of Maps in the office of the Recorder of the County of Los Angeles, southerly to the easterly prolongation of the northerly line of Washington Boulevard, 90 feet wide, be and the same is hereby changed to and established as VICKI DRIVE. ✓

That the name of OWL PLACE, as shown on map of Tract No. 16498, recorded in Book 430 pages 29 and 30 of Maps in the office of said Recorder, be and the same is hereby changed to CHOISSER STREET.

That the name of REXALL AVENUE extending in a general southerly direction from the southerly line of Saragosa Street, as shown on map of Tract No. 15062 recorded in Book 319 pages 41 and 42 of Maps in the office of said Recorder, to the easterly line of Glengarry Avenue be and the same is hereby changed to and established as GLENGARRY AVENUE.

Copied by Willett, Jan. 10, 1955; Cross Referenced by H. Blonstein 1/17/55  
 Delineated on M.B. 395-37-34

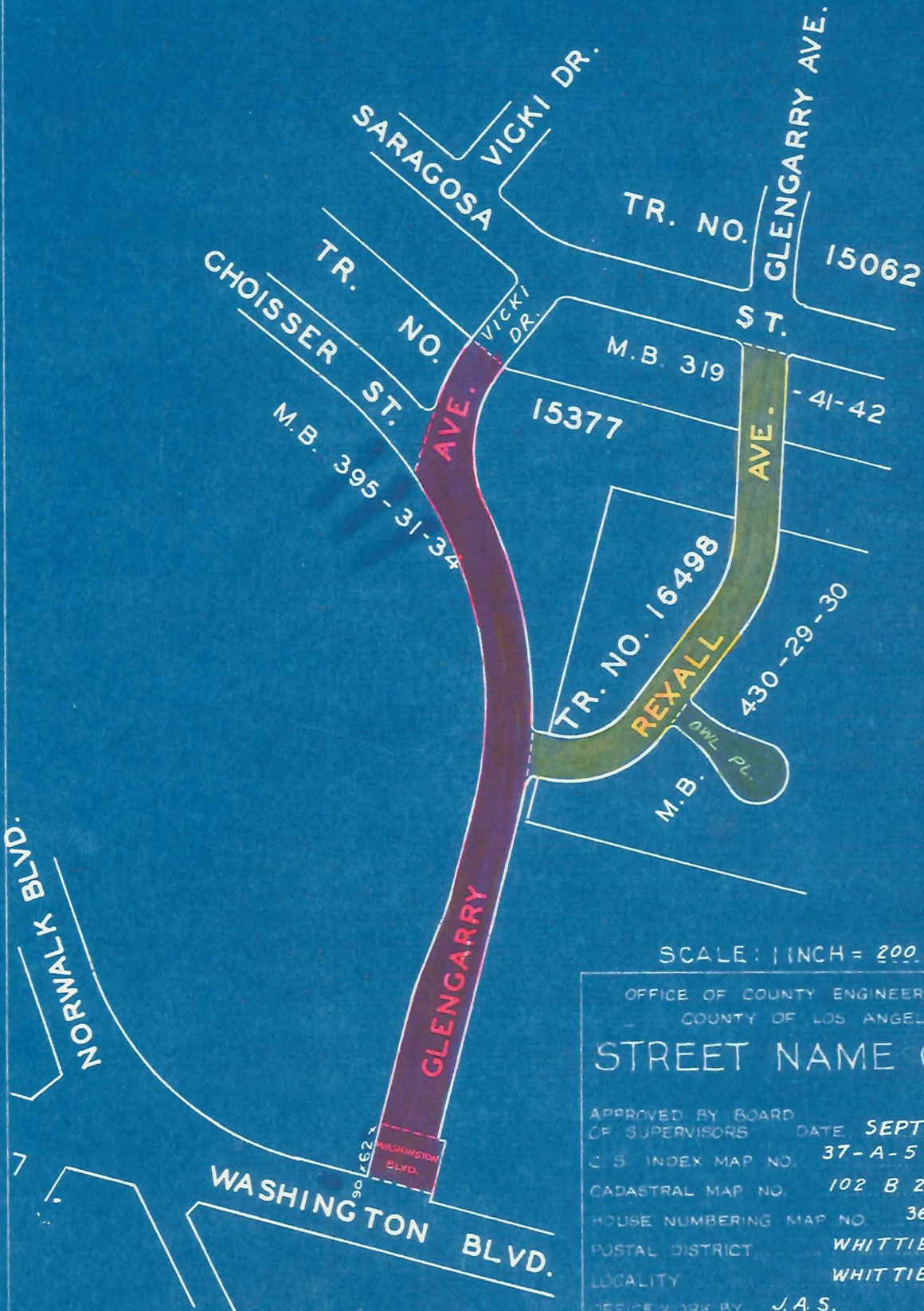
M.B. 430-30  
 M.B. 319-42

NEW NAME

OLD NAME

GLENGARRY AVENUE  
CHOISSER STREET  
VICKI DRIVE

REXALL AVE.  
OWL PL.  
GLENGARRY AVE.  
PORTION OF WASHINGTON BLVD.



SCALE: 1 INCH = 200 FEET

OFFICE OF COUNTY ENGINEER & SURVEYOR  
COUNTY OF LOS ANGELES, CAL.

STREET NAME CHANGE

APPROVED BY BOARD OF SUPERVISORS DATE SEPT. 14, 1954  
C. S. INDEX MAP NO. 37-A-5  
CADASTRAL MAP NO. 102 B 265  
HOUSE NUMBERING MAP NO. 3610  
POSTAL DISTRICT WHITTIER  
LOCALITY WHITTIER

OFFICE WORK BY J.A.S. DATE AUG. 54  
CHECKED BY M.A.B. DATE AUG. 54  
DISTRIBUTION MADE J.A.S. DATE 9-16-54

SUPERVISORIAL DISTRICT NO. 1 E-149

IN RE VARIOUS STREETS IN THE VICINITY OF ) Minute Book 410  
 TORRANCE, SUPERVISOR DISTRICT NO. 4: ORDER ) Page 341  
 AUTHORIZING CHANGE OF NAMES AS RECOMMENDED BY ) October 19, 1954  
THE REGIONAL PLANNING COMMISSION. )

On motion of Supervisor Hahn, unanimously carried, and in accordance with a recommendation by the Regional Planning Commission, it is ordered as follows:

1. That the name of NORTH OAK AVENUE, as shown on map of Hammerton Tract, recorded in Book 40 pages 2-4 of Maps, in the office of the Recorder of the County of Los Angeles, be and the same is hereby changed to and established as BERENDO AVENUE.
2. That the name of NORTH LAWRENCE AVENUE, as shown on map of Hammerton Tract, recorded in Book 40 pages 2-4 of Maps, in the office of said Recorder and the name of LAWRENCE AVENUE, as shown on map of Tract No. 18261, recorded in Book 462 pages 22-24 of Maps, in the office of said Recorder, extending from Maple Street southerly to Greenhedge Street be and the same are hereby changed to and established as CATALINA STREET.
3. That the name of NORTH ROYAL BOULEVARD, as shown on map of Hammerton Tract, recorded in Book 40 pages 2-4 of Maps in the office of said Recorder, be and the same is hereby changed to and established as BUDLONG AVENUE.
4. That the name of NORTH ELLIOT AVENUE, as shown on map of Hammerton Tract, recorded in Book 40 pages 2-4 of Maps in the office of said Recorder, and the name of ELLIOT AVENUE, as shown on map of Tract No. 18261, recorded in Book 462 pages 22-24 of Maps in the office of said Recorder, extending from Maple Street southerly to the westerly prolongation of the southerly line of Greenhedge Street, be and the same are changed to and established as RAYMOND AVENUE.
5. That the name of NORTH FLORENCE DRIVE, as shown on map of Hammerton Tract, recorded in Book 40 pages 2-4 of Maps, in the office of said Recorder, be and the same is hereby changed to and established as KENWOOD AVENUE.
6. That the name of MAPLE STREET, as shown on map of Hammerton Tract, recorded in Book 40 pages 2-4 of Maps, in the office of said Recorder, be and the same is hereby changed to and established as 204TH STREET.
7. That the name of EAST ROAD, extending from Normandie Avenue as shown on map of Hammerton Tract, recorded in Book 40 pages 2-4 of Maps in the office of said Recorder, easterly to the easterly boundary of Tract No. 8245, recorded in Book 93 pages 36-38 of Maps in the office of said Recorder, said easterly boundary lying easterly of Jamison Avenue, be and the same is hereby changed to and established as 208th STREET.

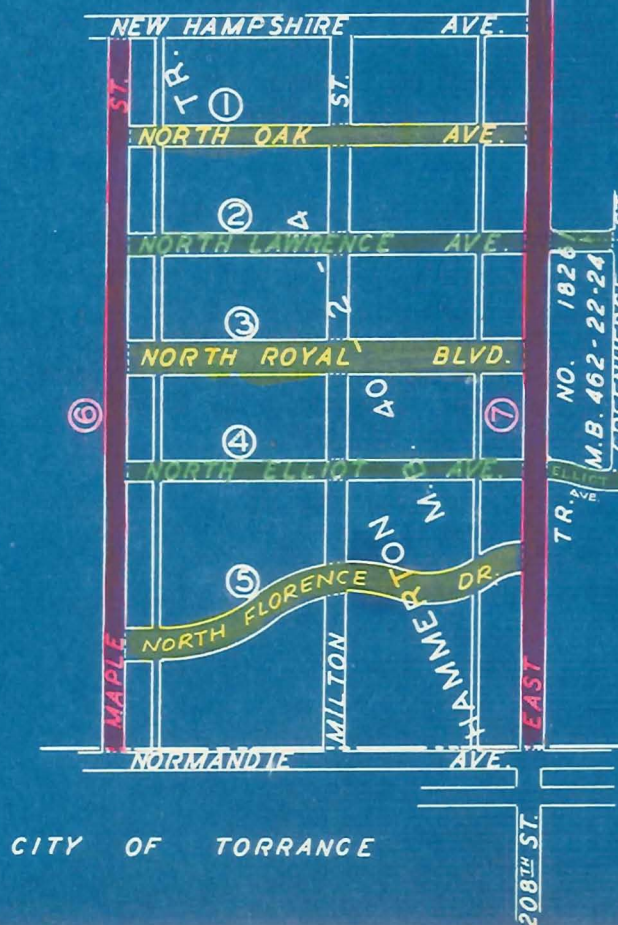
Copied by Willett, Jan. 10, 1955; Cross Referenced by  
 Delineated on MB 40-2-4, MB 93-37, W.J. Poggione 1-13-55  
 MB 462-22-24  
 MB 68-1-2

## OLD NAME

NORTH OAK AVE.  
 { NORTH LAWRENCE AVE.  
 LAWRENCE AVE.  
 NORTH ROYAL BLVD.  
 { NORTH ELLIOT AVE.  
 ELLIOT AVE.  
 NORTH FLORENCE DR.  
 MAPLE ST.  
 EAST RD.

## NEW NAME

① BERENDO AVENUE  
 ② CATALINA STREET  
 ③ BUDLONG AVENUE  
 ④ RAYMOND AVENUE  
 ⑤ KENWOOD AVENUE  
 ⑥ 204<sup>TH</sup> STREET  
 ⑦ 208<sup>TH</sup> STREET



JAMISON AVE.  
 TR. NO. 8245  
 M.B. 93-36-38  
 SHEARER AVE.

MAIN ST.

FIGUEROA ST.

VERMONT AVE.



SCALE: 1 INCH = 600 FEET

OFFICE OF COUNTY ENGINEER & SURVEYOR  
 COUNTY OF LOS ANGELES CAL

## STREET NAME CHANGE NO: 64

APPROVED BY BOARD OF SUPERVISORS DATE OCT. 1954

C. S. INDEX MAP NO. 26-A B-6

CADASTRAL MAP NO.

HOUSE NUMBERING MAP NO. 4209-10-11-12

POSTAL DISTRICT TORRANCE

LOCALITY TORRANCE

OFFICE WORK BY J.A.S

DATE 9-23-54

CHECKED BY M.A.B

DATE 9-23-54

DISTRIBUTION MADE J.A.S

DATE 10-21-54

SUPERVISORIAL DISTRICT NO. 4

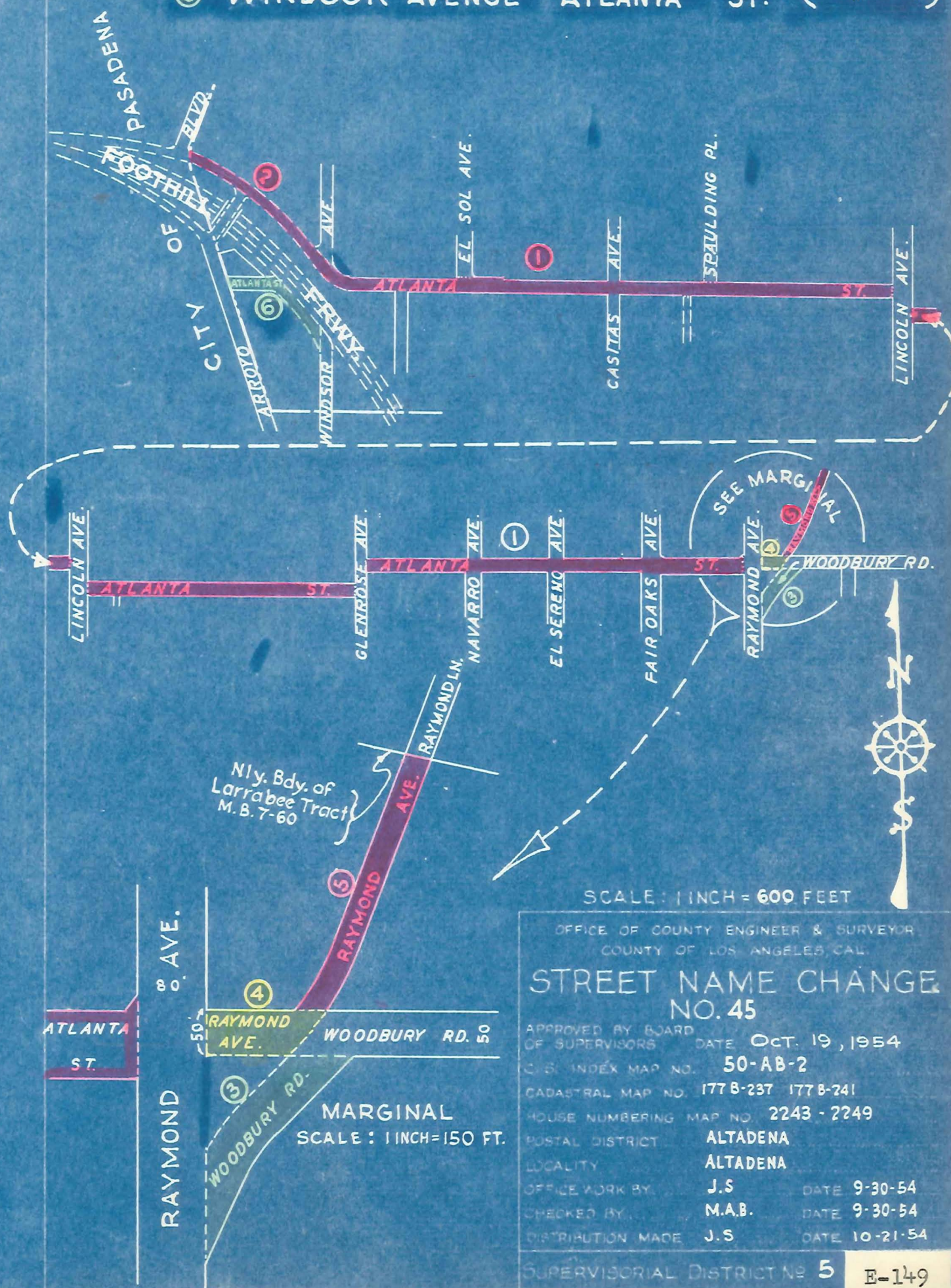
E-149

IN RE VARIOUS STREETS IN SUPERVISOR DISTRICT) Minute Book 410  
 NO. 5 IN THE ALTADENA AREA: ORDER AUTHOR- ) Page 341  
 IZING CHANGE OF NAMES, AS RECOMMENDED BY ) October 19, 1954  
THE REGIONAL PLANNING COMMISSION.)

On motion of Supervisor Hahn, unanimously carried, and in accordance with a recommendation by the Regional Planning Commission, it is ordered as follows:

- 1 - 2 That the name of ATLANTA STREET, extending from the westerly line of Raymond Avenue (80 feet wide), westerly to Windsor Avenue and that portion of the unnamed road, lying adjacent to the northeasterly line of the Foothill Freeway, said road being the northwesterly continuation of Atlanta Street and passing through Lots 1 and 2, Tract No. 3199, recorded in Book 33 page 22 of Maps, in the office of the Recorder of the County of Los Angeles, and extending from Windsor Avenue northwesterly to the easterly boundary of the City of Pasadena at Arroyo Boulevard, be and the same is hereby changed to and established as WOODBURY ROAD.
3. That the name of the portion of WOODBURY ROAD, as shown on map of Larrabee Tract, recorded in Book 7 page 60 of Maps in the office of the Recorder of said County, lying southwesterly of the westerly prolongation of the northerly line of Lot 48, said Tract, be and the same is hereby changed to and established as RAYMOND AVENUE.
4. That portion of RAYMOND AVENUE, lying within the following described boundary:  
 Beginning at the southwesterly corner of Lot 65, as shown on map of Larrabee Tract, recorded in Book 7 page 60 of Maps, in the office of said Recorder, said corner being on the northerly line of Woodbury Road; thence westerly along the westerly prolongation of the southerly line of said Lot 65 to the easterly line of Raymond Avenue (80 feet wide) thence southerly 50 feet; thence easterly to the northwesterly boundary of said Larrabee Tract, thence northeasterly to the point of beginning, be and the same is hereby changed to WOODBURY ROAD.
5. That the name of that unnamed street known as or called RAYMOND AVENUE and RAYMOND LANE, as shown on map of the Larrabee Tract recorded in Book 7 page 60 of Maps in the office of said Recorder, said street lying adjacent to Lots 64, 65 and 66 of said Tract, and extending from the northerly line of Woodbury Road, to the northerly line of above mentioned Tract be and the same is hereby changed to and established as RAYMOND LANE.
6. That the name of that portion of ATLANTA STREET and that portion of the UNNAMED ROAD, extending easterly of Arroyo Boulevard and continuing southeasterly along and adjacent to the Foothill Freeway and passing through Lots 11 to 17, inclusive, as shown on map of La Grande Vista Tract, recorded in Book 12 page 112 of Maps, in the office of the Recorder of said County to Windsor Avenue be and the same is hereby changed to and established as WINDSOR AVENUE.

Copied by Willett, Jan. 10, 1955; Cross Referenced by *W. J. Poggione*  
 Delineated on *RS 15-44, MB 98-9, MB 11-89, MB 6-158, 178, 1-17-35*  
*MB 22-184, 192, MB 24-48, MB 43-16, MB 20-200,*  
*MB 267-48, MB 7-60, MB 12-112*



-IN RE HOBACK STREET IN THE VICINITY OF ) Minute Book 411  
BELLFLOWER, SUPERVISOR DISTRICT NO. 1: ORDER) Page 48  
AUTHORIZING CHANGE OF NAME TO CARFAX AVENUE.) October 26, 1954

On motion of Supervisor Chase, unanimously carried, it is ordered:

That the name of HOBACK STREET, as shown on map of Tract No. 17518, recorded in Book 461 pages 21-23 of Maps in the office of the Recorder of the County of Los Angeles, be and the same is hereby changed to and established as CARFAX AVENUE.

Copied by Willett, Jan. 13, 1955; Cross Referenced by *OGAWA*  
Delineated on *M.B. 461-22* *1-18-55*

NEW NAME  
OLD NAME

CARFAX AVENUE  
HOBACK ST.

FOSTER RD.



OFFICE OF COUNTY ENGINEER & SURVEYOR  
COUNTY OF LOS ANGELES CAL.

**STREET NAME CHANGE**  
**NO. 76**

APPROVED BY BOARD OF SUPERVISORS DATE OCT. 26, 1954  
C.S. INDEX MAP NO. 33-B-3  
CADASTRAL MAP NO. 87 B 253  
HOUSE NUMBERING MAP NO. 3104  
POSTAL DISTRICT BELLFLOWER  
LOCALITY BELLFLOWER  
OFFICE WORK BY J.A.S. DATE 9-23-54  
CHECKED BY MAB DATE 9-23-54  
DISTRIBUTION MADE J.A.S. DATE 10-28-54  
SUPERVISORIAL DISTRICT No 1

IN RE HILL STREET BETWEEN LYONS AVENUE AND ) Minute Book 411  
 8TH STREET, IN THE VICINITY OF NEWHALL, ) Page 293  
 SUPERVISOR DISTRICT NO. 5: ORDER CHANGING ) November 16, 1954  
AND ESTABLISHING SAID NAME AS WAYMAN STREET.)

On motion of Supervisor Jessup, unanimously carried, it is ordered:

That the name of HILL STREET as shown on map of Tract No. 1059 recorded in Book 17 pages 94 and 95 of Maps in the office of the Recorder of the County of Los Angeles, lying between Lyons Avenue and 8th Street is hereby changed to and established as WAYMAN STREET.

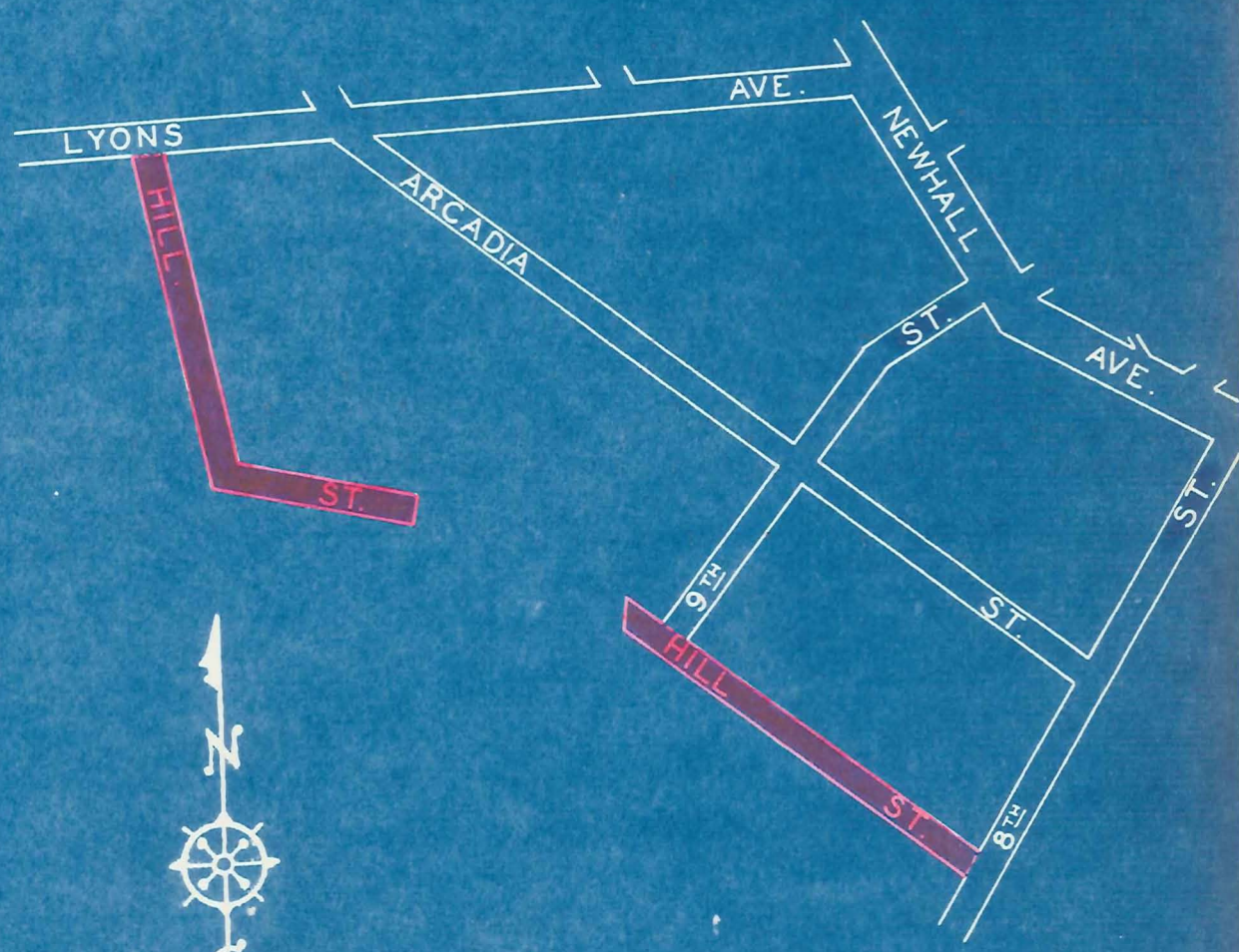
Copied by Willett, Jan. 13, 1955; Cross Referenced by H. Blonstein 1/17/55  
 Delineated on M.B. 17-95

NEW NAME

WAYMAN STREET

OLD NAME

HILL ST.



SCALE: 1 INCH = 400 FEET

OFFICE OF COUNTY ENGINEER & SURVEYOR  
COUNTY OF LOS ANGELES, CAL.

### STREET NAME CHANGE

APPROVED BY BOARD OF SUPERVISORS	DATE	Nov. 16, 1954
C.S. INDEX MAP NO.		62- A-3
CADASTRAL MAP NO.		-
HOUSE NUMBERING MAP NO.		1680
POSTAL DISTRICT		NEWHALL
LOCALITY		NEWHALL
OFFICE WORK BY	J.A.S.	DATE 9-3-54
CHECKED BY	M.A.B.	DATE 9-3-54
DISTRIBUTION MADE	J.S.	DATE 11-18-54

SUPERVISORIAL DISTRICT No 5 E-149

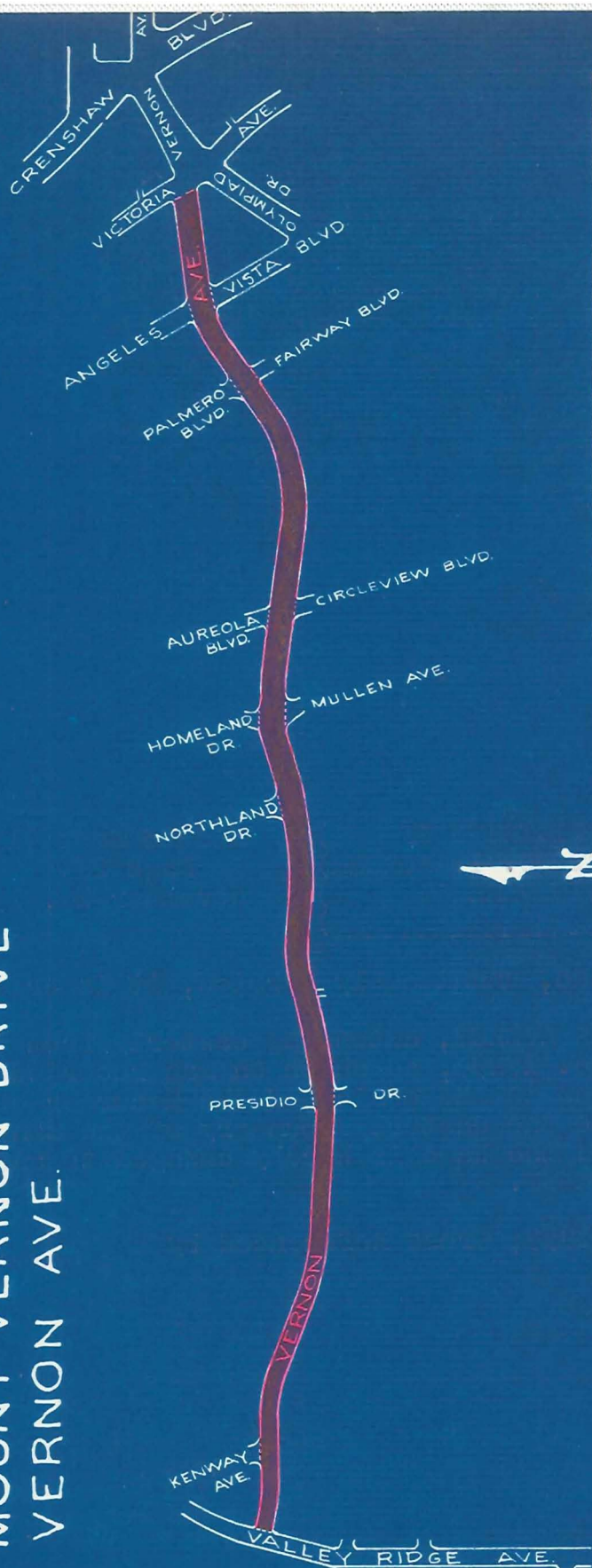
IN RE VERNON AVENUE IN THE VICINITY OF VIEW)	Minute Book 411
PARK, SUPERVISOR DISTRICT NO. 2: ORDER )	Page 294
CHANGING AND ESTABLISHING NAME AS MOUNT )	November 16, 1954
<u>VERNON DRIVE.</u> )	

On motion Supervisor Jessup, unanimously carried, it is ordered:

That the name of VERNON AVENUE, extending in a general westerly direction from the southeasterly prolongation of the northwesterly line of Victoria Avenue as shown on map of Tract No. 8900 recorded in Book 116 pages 49-50 of Maps, in the office of the Recorder of the County of Los Angeles to Valley Ridge Avenue, and the name of VERNON AVENUE as shown on map of Tract No. 15978, recorded in Book 426 pages 33-34 of Maps, in the office of said Recorder, be and the same is hereby changed to and established as MOUNT VERNON DRIVE.

Copied by Willett, Jan. 13, 1955; Cross Referenced by *OGAWA*  
Delineated on *M.B.'S* *1-13-55*

NEW NAME: MOUNT VERNON DRIVE  
 OLD NAME: VERNON AVE.



OFFICE OF COUNTY ENGINEER & SURVEYOR  
 COUNTY OF LOS ANGELES, CAL.

## STREET NAME CHANGE

APPROVED BY BOARD OF SUPERVISORS: DATE Nov. 16, 1954  
 C. S. INDEX MAP NO. 24-B-2  
 CADASTRAL MAP NO. 108 B 177, 111 B 177, 111 B 181  
 HOUSE NUMBERING MAP NO. 4005, 4006, 4007  
 POSTAL DISTRICT LOS ANGELES  
 LOCALITY VIEW PARK  
 OFFICE WORK BY J. A. S. DATE 10-25-54  
 CHECKED BY M. A. B. DATE 10-25-54  
 DISTRIBUTION MADE J. S. DATE 11-18-54

SCALE: 1 INCH = 600 FEET

SUPERVISORIAL DISTRICT NO 2  
 S.N.C. NO 61

147

E-149

IN RE LINCOLN AVENUE IN THE VICINITY OF )  
LAKEWOOD, SUPERVISOR DISTRICT NO. 1: ORDER )  
CHANGING AND ESTABLISHING SAID NAME AS )  
CANDLEWOOD STREET. )

Minute Book 411  
Page 294  
November 16, 1954

On motion of Supervisor Jessup, unanimously carried, it is ordered:

That the name of LINCOLN AVENUE, extending easterly from the easterly boundary of Tract No. 17298, as shown on map recorded in Book 450 pages 1 and 2 of Maps in the office of the Recorder of the County of Los Angeles, to the easterly boundary of the San Gabriel River Channel, be and the same is hereby changed to and established as CANDLEWOOD STREET.

Copied by Willett, Jan. 13, 1955; Cross Referenced by *OGAWA*  
*1-18-55*  
*NOTED* *CS B-146*

STUDEBAKER ROAD

149

195TH ST.

SAN GABRIEL RIVER

CITY OF LONG BEACH

NEW NAME  
CANDLEWOOD STREET

OLD NAME  
LINCOLN AVE.

LAKWOOD

OF

PALO VERDE AVENUE

CANDLEWOOD ST.

LINCOLN  
CANDLEWOOD STREET

CITY



SCALE: 1 INCH = 300 FEET

OFFICE OF COUNTY ENGINEER & SURVEYOR  
COUNTY OF LOS ANGELES CAL.

## STREET NAME CHANGE

APPROVED BY BOARD OF SUPERVISORS DATE *Nov. 16, 1954*  
C.B. INDEX MAP NO. *31-B-1*  
CADASTRAL MAP NO. *-*  
HYDRE NUMBERING MAP NO. *3000-01-18 3570-71*  
POSTAL DISTRICT *LONG BEACH*  
LOCALITY *LAKWOOD*  
OFFICE WORK BY *J.A.S.* DATE *9-21-54*  
CHECKED BY *M.A.B.* DATE *9-21-54*  
DISTRIBUTION MADE *J.S.* DATE *11-18-54*

SUPERVISORIAL DISTRICT NO. 1

E-149

IN RE LUITWIELER AVENUE IN THE VICINITY OF)  
 NORWALK, SUPERVISOR DISTRICT NO. 1: ORDER)  
 CHANGING AND ESTABLISHING NAME OF ESCALONA)  
 ROAD.)

Minute Book 411  
 Page 293  
 November 16, 1954

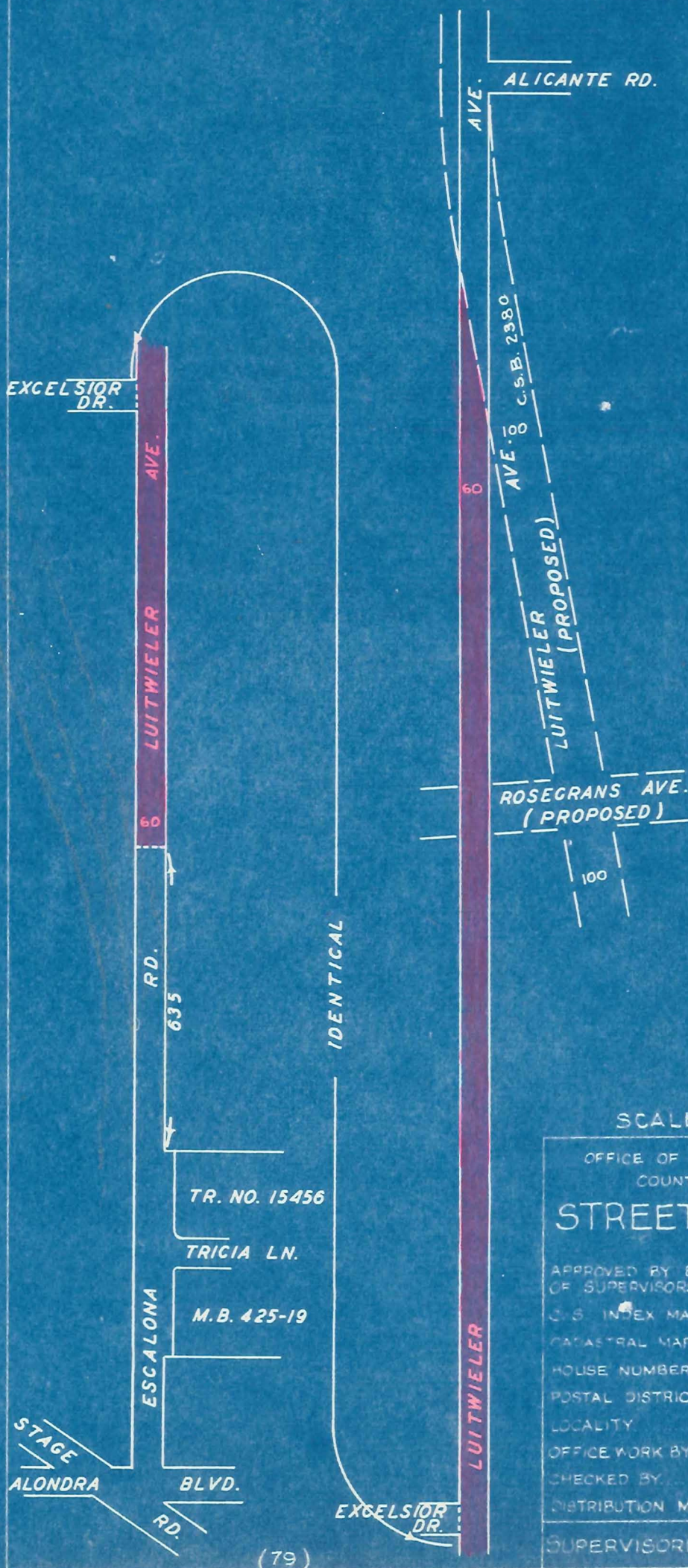
On motion of Supervisor Jessup, unanimously carried, it is ordered:

That the name of LUITWIELER AVENUE (60 feet wide) as shown on C.S. B-2380 on file in the office of the Surveyor of the County of Los Angeles, extending southerly from its intersection with proposed Luitwieler Avenue (100 feet wide) said intersection being 267 feet more or less south of the center line of Alicante Road as shown on C.S. B-1649-2 on file in the office of said Surveyor to a point 635 feet northerly along Escalona Road from the northerly boundary of Tract No. 15456 as shown on map recorded in Book 425 page 19 of Maps, in the office of the Recorder of the County of Los Angeles be and the same is hereby changed to and established as ESCALONA ROAD.

Copied by Willett, Jan. 13, 1955; Cross Referenced by *OGAWA*  
 Delineated on *C.S. B-2380, C.S. B-819* *1-19-55*

NEW NAME  
OLD NAME

ESCALONA ROAD  
LUITWIELER AVE.  
(PORTION OF)



SCALE: 1 INCH = 300 FEET

OFFICE OF COUNTY ENGINEER & SURVEYOR  
COUNTY OF LOS ANGELES, CAL.

## STREET NAME CHANGE

APPROVED BY BOARD OF SUPERVISORS DATE Nov. 16, 1954

C.S. INDEX MAP NO. 34-C-4

CATASTRAL MAP NO. -

HOUSE NUMBERING MAP NO. 3526-3529

POSTAL DISTRICT NORWALK

LOCALITY LA MIRADA

OFFICE WORK BY J.A.S. DATE 9-8-54

CHECKED BY M.A.B. DATE 9-8-54

DISTRIBUTION MADE J.S. DATE 11-18-54

SUPERVISORIAL DISTRICT No 1

E-149

IN RE RIVERA AND LOS NIETOS ROAD IN THE ) Minute Book 411  
VICINITY OF LOS NIETOS, SUPERVISOR DISTRICT ) Page 293  
NO. 1: ORDER CHANGING AND ESTABLISHING NAME ) November 16, 1954  
AS JERSEY AVENUE. )

On motion of Supervisor Jessup, unanimously carried, it is ordered: ✓

That the name of RIVERA AND LOS NIETOS ROAD, as shown on map of Tract No. 16194, recorded in Book 370 pages 14-26 of Maps in the office of the Recorder of the County of Los Angeles, extending from Charlesworth Road southwesterly to Telegraph Road be and the same is hereby changed to and established as JERSEY AVENUE.

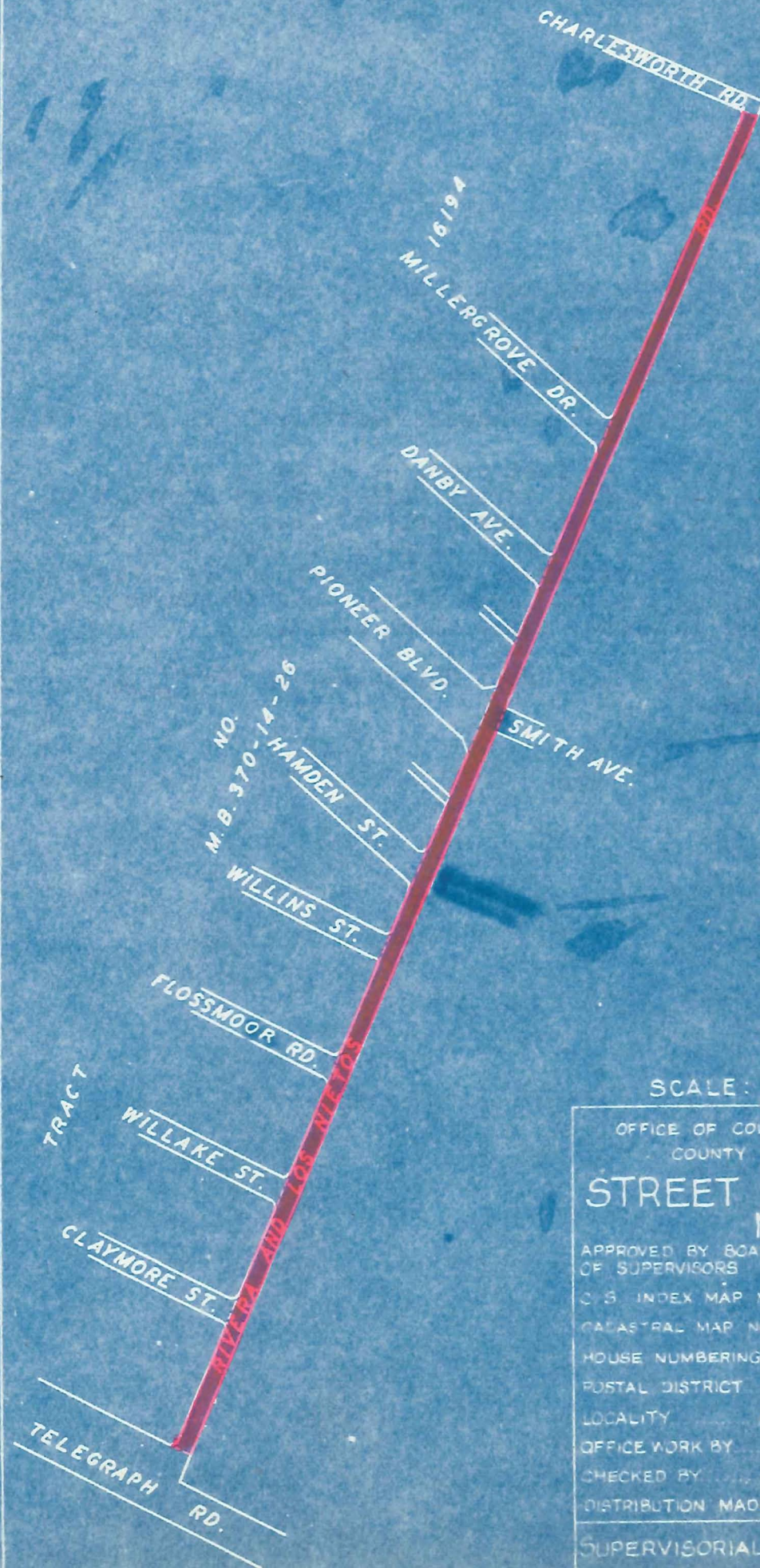
Copied by Willett, Jan. 13, 1955; Cross Referenced by *OGAWA*  
Delineated on *FM. 17820, MB. 370-14-26* *1-19-55*

NEW NAME

JERSEY AVENUE

OLD NAME

RIVERA AND LOS NIETOS RD.



SCALE: 1 INCH = 300 FEET

OFFICE OF COUNTY ENGINEER & SURVEYOR  
COUNTY OF LOS ANGELES, CAL.STREET NAME CHANGE  
NO. 85APPROVED BY BOARD  
OF SUPERVISORS DATE Nov. 16, 1954

C. S. INDEX MAP NO. 33-C-1

CADASTRAL MAP NO.

HOUSE NUMBERING MAP NO. 3614

POSTAL DISTRICT WHITTIER

LOCALITY LOS NIETOS

OFFICE WORK BY J.A.S. DATE 10-14-54

CHECKED BY M.A.B. DATE 10-14-54

DISTRIBUTION MADE J.S. DATE 11-18-54

SUPERVISORIAL DISTRICT No. 1

E-149

IN RE UNNAMED STREET EXTENDING WESTERLY FROM ) Minute Book 411  
GILMAN TO DURFEE AVENUE, IN THE VICINITY OF ) Page 293  
EL MONTE, SUPERVISOR DISTRICT NO. 1: ORDER ) November 16, 1954  
ESTABLISHING NAME OF SAID STREET AS CLORA PLACE)

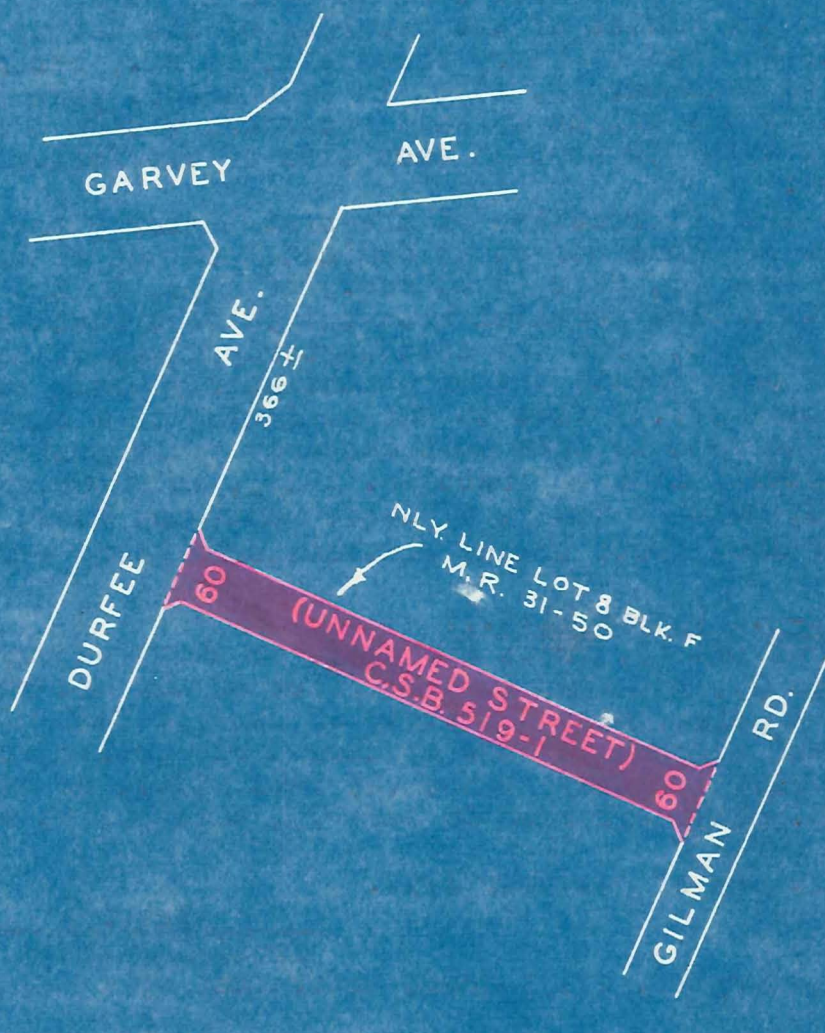
On motion of Supervisor Jessup, unanimously carried, it is ordered:

That the UNNAMED STREET, 60 feet wide, as shown on County Surveyor's Map No. B-519-1 on file in the office of the Surveyor of the County of Los Angeles being the northerly 60 feet of Lot 8, Block F, Maxson's Subdivision, recorded in Book 31 page 50 of Miscellaneous Records in the office of the Recorder of the County of Los Angeles, and extending westerly from Gilman Road to Durfee Avenue, be and the same is hereby named CLORA PLACE.

Copied by Willett, Jan. 13, 1955; Cross Referenced by *OGAWA*  
Delineated on *CSB-519-1* *1-19-55*

NEW NAME  
OLD NAME

CLORA PLACE  
UNNAMED STREET



SCALE: 1 INCH = 200 FEET

OFFICE OF COUNTY ENGINEER & SURVEYOR  
COUNTY OF LOS ANGELES CAL.

# STREET NAME CHANGE NO. 82

APPROVED BY BOARD OF SUPERVISORS DATE Nov. 16, 1954  
C.S. INDEX MAP NO. 46-B-5

CADASTRAL MAP NO. -

HOUSE NUMBERING MAP NO. 2106

POSTAL DISTRICT EL MONTE

LOCALITY EL MONTE

OFFICE WORK BY J.A.S. DATE 10-6-54

CHECKED BY M.A.B. DATE 10-6-54

DISTRIBUTION MADE J.S. DATE 11-18-54

SUPERVISORIAL DISTRICT NO. 1

E-149

Recorded in Book 46337 Page 236, O.R., December 9, 1954; #4204

COUNTY OF LOS ANGELES,	)	
Plaintiff,	)	NO. 593838
vs	)	
RALPH E. ANDERSON, et al.,	)	<u>FINAL ORDER OF CONDEMNATION</u>
Defendants.	)	

NOW, THEREFORE, IT IS HEREBY ORDERED, ADJUDGED AND DECREED: That the real property heretofore referred to and described as Parcel 12-40 (La Cienega Boulevard), and Parcels 1-6.1 and 1-6.2 (Adams Boulevard), be and the same is condemned as prayed, and the plaintiff, COUNTY OF LOS ANGELES, shall and by this judgment does take and acquire an easement over said parcels of land for the improvement of La Cienega Boulevard (12) and Adams Boulevard (1)

Said real property is more particularly described as follows:  
PARCEL 12-40:

That portion of that certain real property in the Rancho Rincon de los Bueyes, as shown on map recorded in Book 1, pages 207 and 208 of Patents, in the office of the Recorder of the County of Los Angeles, described in deed to Harry Friedfeld, et ux., recorded as document No. 726 on December 19, 1946, in Book 24065, page 112, of Official Records, in the office of said recorder, within a strip of land 100 feet wide lying 50 feet on each side of the following described center line:

BEGINNING at the intersection of the southeasterly prolongation of the center line of Adams Street as dedicated on map of Tract No. 6447, recorded in Book 75, page 80 et seq., of Maps, in the office of said recorder, with a line parallel with and 50 feet southeasterly measured at right angles, from the southeasterly lines of Lots 1 to 12, Block A, of said tract; thence southeasterly along said southeasterly prolongation 397.29 feet to the beginning of a curve concave to the southwest, tangent to said southeasterly prolongation and tangent to the westerly line of Tract No. 12183, as shown on map recorded in Book 233, pages 8 and 9, of above mentioned Maps, and having a radius of 1000 feet; thence southeasterly along said curve 9000 feet.

PARCEL 1-6.1 and 1-6.2 (Adams Blvd.):

That portion of Lot 43, Tract No. 5345, as shown on map recorded in Book 57, page 57, of Maps, in the office of the Recorder of the County of Los Angeles, within a strip of land 50 feet wide lying northeasterly of and adjacent to the southeasterly prolongation of the northeasterly line of Comey Avenue (25 feet wide), as dedicated on map of Tract No. 6447, recorded in Book 75, page 80, et seq., of said Maps.

Dated this 1st day of December 1954.

Richards  
Presiding Judge

Copied by Fumi, January 10, 1955; Cross Referenced by H. Blonstein 1/13/55  
Delineated on C.F. 2361

Recorded in Book 46092 Page 212, O.R., November 12, 1954; #4800  
 Grantor: Henry G. Reich, Carl Reich and Jeannette Reich Grose  
 also known as Jeanette Reich Grose

Grantee: County of Los Angeles

Nature of Conveyance: Easement

Date of Conveyance: September 28, 1954

Granted for: Loveland Street

Search No. 3-1

Road Div. 303

Description: That portion of Lot 1, Subdivision of the Lugo Home Tract, as shown on map recorded in Book 59, page 36, of Miscellaneous Records, in the office of the Recorder of the County of Los Angeles, within a strip of land 60 feet wide lying 30 feet on each side of the following described center line:

BEGINNING at the intersection of the center line of Loveland Street, 60 feet wide, as shown on map of Tract No. 11519, recorded in Book 208, pages 45 and 46, of Maps, in the office of said recorder, with the northwesterly line of said tract; thence northwesterly along the northwesterly prolongation of said center line, to the southeasterly line of a 100 foot strip of land, the center line of which is parallel with and 217.21 feet westerly, measured along the southerly line of said lot, from the southeasterly line of said lot.

The side lines of above described 60 foot strip of land are to be prolonged or shortened at the beginning thereof so as to terminate in said northwesterly line, and at the end thereof so as to terminate in the southeasterly line of said 100 foot strip of land.

To be known as LOVELAND STREET.

Accepted by County of Los Angeles, November 10, 1954

Copied by Fumi, January 10, 1955; Cross Referenced by H. Blonstein 1/13/55

Delineated on C.S. B-485-1

Recorded in Book 46064 Page 390, O.R., November 9, 1954; # 4193

Grantor: Marvel Miller

Grantee: County of Los Angeles

Nature of Conveyance: Easement

Date of Conveyance: October 8, 1954

Granted for: Pearblossom Highway

Search No. 14-32

Road Div. 508

Description: The northerly 10 feet of that certain parcel of land in the northeast quarter of Section 7, Township 5 North, Range 11 West, S.B.B.&M., shown as Parcel 88 on map filed in Book 64, pages 32 to 35 inclusive, of Record of Surveys, in the office of the Recorder of the County of Los Angeles.

EXCEPTING therefrom that portion thereof within the westerly 200 feet of said certain parcel of land.

To be known as PEARBLOSSOM HIGHWAY

Reference is hereby made to County Surveyor's Map No. B-1900 sheet 2 on file in the office of the Surveyor of the County of Los Angeles.

Accepted by County of Los Angeles, November 8, 1954

Copied by Fumi, January 10, 1955; Cross Referenced by H. Blonstein 1/13/55

Delineated on C.S. B-1900-2

Recorded in Book 46064 Page 398, O.R., November 9, 1954; #4199

Grantor: Charles C. Bagstad and Louise E. Bagstad, h/w

Grantee: County of Los Angeles

Nature of Conveyance: Easement

Date of Conveyance: October 7, 1954

Granted for: Pearblossom Highway

Search No. 14-29,30,33 & 35 65-C-4

Road Div. 508

Description: PARCEL A: That portion of the northerly 40 feet of the northeast quarter of Section 7, Township 5 North, Range 11 West, S.B.B.&M., which lies westerly of the easterly line and its northerly prolongation of that certain parcel of land shown as Parcel 89 on map filed in Book 64, pages 32 to 35 inclusive of Record of Surveys, in the office of the Recorder of the County of Los Angeles.

Excepting therefrom that portion thereof within Pearblossom Highway of record as same existed on June 14, 1954.

PARCEL B:

The northerly 10 feet of those certain parcels of land in the northeast quarter of above mentioned section, shown as Parcels 73 and 57 on above mentioned map.

Above described Parcels A and B are to be known as PEARBLOSSOM HIGHWAY.

Reference is here by made to County Surveyor's Map No. B-1900 sheet 2 on file in the office of the Surveyor of the County of Los Angeles.

Accepted by County of Los Angeles, November 8, 1954

Copied by Fumi, January 10, 1955; Cross Referenced by H. Blonstein 1/13/55

Delineated on c.s. B-1900-2

Recorded in Book 46064 Page 395, O.R., November 9, 1954; #4200

Grantor: George Lewis Kornbau and Milada I. Kornbau, h/w

Grantee: County of Los Angeles

Nature of Conveyance: Easement

Date of Conveyance: October 5, 1954

Granted for: Pearblossom Highway

Search No. 14-17 65-C-4

Road Div. 508

Description: The southerly 10 feet of that certain parcel of land in the southeast quarter of the southeast quarter of Section 6, Township 5 North, Range 11 West, S.B.B.&M., described second in deed to George Lewis Kornbau et ux, recorded as Document No. 3336 on January 20, 1950 in Book 32037, page 191, of Official Records, in the office of the Recorder of the County of Los Angeles.

To be known as Pearblossom Highway.

Accepted by County of Los Angeles, November 8, 1954

Copied by Fumi, January 10, 1954; Cross Referenced by H. Blonstein 1/13/55

Delineated on c.s. B-1900-2

Recorded in Book 46350 Page 138, O.R., December 10, 1954; #3419

Grantor: Uly Justi Shaw and Grace Golay Shaw, h/w and

Ray Thomas McCord and Elizabeth Shaw McCord, h/w

Grantee: County of Los Angeles

Nature of Conveyance: Easement

Date of Conveyance: (Notarized date: October 11, 1954)

Granted for: Pearblossom Highway

Search No. 14 - 34

Road Div.: 508

Description: The N'ly 10 feet of that certain parcel of land in the NE 1/4 of Section 7, Township 5 N., Range 11 W., S.B.B. & M., shown as Parcel 72 on map filed in Book 64, pages 32

to 35 inclusive, of Record of Surveys, in the office of the Recorder of the County of Los Angeles. To be known as PEARBLOSSOM HIGHWAY  
 REFERENCE is hereby made to County Surveyor's Map No. B-1900 sheet 2 on file in the office of the Surveyor of the County of Los Angeles.  
 Accepted by County of Los Angeles, December 9, 1954  
 Copied by Joyce, January 11, 1955; Cross Referenced by H. Blonsstein 1/13/55  
 Delineated on C.S. 8-1900-2

Recorded in Book 46350 Page 136, O.R., December 10, 1954; #3420  
 Grantor: Palmdale Irrigation District  
 Grantee: County of Los Angeles  
 Nature of Conveyance: Easement  
 Date of Conveyance: November 12, 1954  
 Granted for: Pearblossom Highway  
 Search No. 14- 9 & 24  
 Road Dive. 508 25-C-4

Description: That portion of that certain parcel of land in the NE. 1/4 of Section 12, Township 5 North, Range 12 W. S.B.B. & M., described in deed to Palmdale Irrigation District, recorded in Book 7209, page 114 of Deeds, in the office of the Recorder of the County of Los Angeles, within a strip of land 80 feet wide lying 40 feet on each side of the following described center line:

BEGINNING at a point in the S'ly line of said section, said point being S. 89°59'20" E. along said S'ly line 824.13 feet from the SW'ly corner of said section; thence N. 46°30'50" E. 1218.02 feet; thence N. 43°54'40" E. 517.87 feet to the beginning of a curve concave to the SE, tangent to said last mentioned course and having a radius of 1500 feet; thence NE'ly along said curve 625.95 feet; thence N. 67°49'10" E. 178.71 feet to the beginning of a curve concave to the NW, tangent to said last mentioned course and having a radius of 1500 feet; thence NE'ly along said last mentioned curve 1074.10 feet; thence N. 26°47'30" E. 332.10 feet to the beginning of a curve concave to the W., tangent to said last mentioned course and having a radius of 1500 feet; thence N'ly along said last mentioned curve 688.31 feet; thence N. 0°30'00" E. 312.61 feet to the beginning of a curve concave to the E, tangent to said last mentioned course, tangent to the SW'ly prolongation of that certain course having a bearing and length of S. 36°25'15" W. 511.43 feet in the center line of that certain 60 foot strip of land described in deed to County of Los Angeles for Pearblossom Highway (formerly Old Nadeau Road) recorded in Book 10885, page 170, of Official Records, in the office of the Recorder of the County of Los Angeles, and having a radius of 1500 feet; thence N'ly along said last mentioned curve 934.81 feet to said SW'ly prolongation; thence N. 36°12'25" E. along said SW'ly prolongation and said certain course 1010.29 feet to a point in the N'ly line of said section, said last mentioned point being distant N. 89°42'50" W. thereon 601.69 feet from the NE'ly corner of said section.

EXCEPTING THEREFROM that portion thereof within public roads of record as same existed on June 14, 1954.

TO BE KNOWN AS PEARBLOSSOM HIGHWAY.

REFERENCE is hereby made to County Surveyor's Map No. B-1900 sheet 2 on file in the office of the Surveyor of the County of Los Angeles. Conditions not copied.

Accepted by County of Los Angeles, December 9, 1954

Copied by Joyce, January 11, 1955; Cross Referenced by H. Blonsstein 1/17/55  
 Delineated on C.S. 8-1900-2

Recorded in Book 46350 Page 144, O.R., December 10, 1954; #3421

Grantor: Paramount Unified School District

Grantee: County of Los Angeles

Nature of Conveyance: Perpetual Easement

Date of Conveyance: October 27, 1954

Granted for: Road or Highway Purposes Garfield Avenue

Search No. 13 - 1

Road Div.:

Description: PARCEL A: The E'ly 20 feet of Lot 28, Block 22, Calif., Cooperative Colony Tract, as shown on map recorded in Book 21, pages 15 and 16, of Miscellaneous Records, in the office of the Recorder of the Do. of Los Angeles.  
PARCEL B: That portion of above mentioned Lot 28, within the following described boundaries:

BEGINNING at the intersection of the N'ly line of said lot with the W'ly line of above described Parcel A; thence S'ly along said W'ly line 47.00 feet; thence Nw'ly, in a direct line to the intersection of a line parallel with and 30 feet S'ly, measured at right angles, from said N'ly line with a line parallel with and 17 feet W'ly, measured at right angles, from said W'ly line; thence N'ly along said last mentioned parallel line 30.00 feet to said N'ly line; thence E'ly along said N'ly line 17.00 feet to the point of beginning.

ABOVE DESCRIBED PARCELS A and B are to be known as GARFIELD AVENUE.

CONDITIONS not copied.

Accepted by County of Los Angeles, December 9, 1954

Copied by Joyce, January 11, 1955; Cross Referenced by H. Blonstein 1/17/55

Delineated on C.S. B-485-4

Recorded in Book 46350 Page 159, O.R., December 10, 1954; #3422

Grantor: Rosemead School District of Los Angeles County

Grantee: County of Los Angeles

Nature of Conveyance: Perpetual Easement

Date of Conveyance: September 15, 1954

Granted for: Ivar Avenue

Search No. 3 - 1

Road Div.:

Description: The W'ly 11 feet of the E'ly 36 feet of the S.1/2 of Lot 2, Block 4, Rosemead, as shown on map recorded in Book 12, pages 194 and 195, of Maps, in the office of the Recorder of the County of Los Angeles, and the W'ly 11 feet of the E'ly 36 feet of the N'ly 147.53 feet of Lot 3, said block. To be known as IVAR AVENUE.

Conditions not copied

Accepted by County of Los Angeles, December 9, 1954

Copied by Joyce, January 11, 1955; Cross Referenced by H. Blonstein 1/17/55

Delineated on C.S. 8820

Recorded in Book 46351 Page 122, O.R., December 10, 1954; #3601

Grantor: John Barth and Freda Barth, h/w; Sophie Barth, a single woman, and Lena Keeley, a widow

Grantee: County of Los Angeles

Nature of Conveyance: Easement

Date of Conveyance: October 21, 1954

Granted for: Avenue G.

Search No. 13 - 19

Road Div. 510

Description: The N'ly 10 feet of the S'ly 40 feet of Sec., 31, T 8 N., R 9 W., S.B.B. & M. EXCEPTING THEREFROM THE W'ly 30 feet thereof. To be known as AVENUE G.

Accepted by County of Los Angeles, December 8, 1954

Copied by Joyce, January 11, 1955; Cross Referenced by H. Blonstein 1/19/55

Delineated on No Map in Area.

Recorded in Book 46350 Page 420 O.R., December 10, 1954; #4158  
 Grantor: Monroe R. Stevens and Ida M. Stevens, h/w (Partial Interest)  
 Grantee: County of Los Angeles  
 Nature of Conveyance: Easement  
 Date of Conveyance: November 4, 1954  
 Granted for: 20th Street West  
 Search No. 8 - 5 71 - D - 11  
 Road Div: 511  
 Description: The E'ly 10 feet of the W'ly 40 feet of the NW 1/4 of Section 16, Township 7 North, Range 12 West, S.B.B. & M. EXCEPTING therefrom that portion thereof which lies within the S'ly 30 feet of the NW 1/4 of said Section. ALSO EXCEPTING therefrom that portion thereof which lies within the N'ly 30 feet of the NW 1/4 of said Section.  
TO BE KNOWN AS 20th STREET WEST.  
 Accepted by County of Los Angeles December 8, 1954  
 Copied by Joyce, January 11, 1955; Cross Referenced by H. Blonstein 1/13/55  
 Delineated on c.s. B-831-4

Recorded in Book 46350 Page 422, O.R., December 10, 1954; #4159  
 Grantor: Edward Waxman and Geraldine Waxman, h/w and Alvin P. Meyers and Meryl E. Meyers, h/w (Partial Interest)  
 Grantee: County of Los Angeles  
 Nature of Conveyance: Easement  
 Date of Conveyance: November 16, 1954  
 Granted for: 20th Street West.  
 Search No. 8 - 5 71 - D - 11  
 Road Div. 511  
 Description: The E'ly 10 feet of the W'ly 40 feet of the NW 1/4 of Section 16, T 7 N., R 12 W., S.B.B. & M. EXCEPTING therefrom that portion thereof which lies within the S'ly 30 feet of the NW 1/4 of said Section. ALSO EXCEPTING therefrom that portion thereof which lies within the N'ly 30 feet of the NW 1/4 of said section.  
TO BE KNOWN AS 20th STREET WEST.  
 Accepted by County of Los Angeles, December 8, 1954  
 Copied by Joyce, January 11, 1955; Cross Referenced by H. Blonstein 1/13/55  
 Delineated on c.s. B-831-4

Recorded in Book 46350 Page 436, O.R., December 10, 1954; #4166  
 Grantor: John Barth and Freda Barth, h/w  
 Grantee: County of Los Angeles  
 Nature of Conveyance: Easement  
 Date of Conveyance: October 30, 1954  
 Granted for: Avenue G.  
 Search No. 13 - 11 68 - 2 - 3  
 Road Div. 510  
 Description: The N'ly 40 feet of the W 1/2 of the NW 1/4 of the NW 1/4 of the NW 1/4 of Section 1, Township 7 North, Range 9 West, S.B.B. & M. To be known as AVENUE G.  
 Accepted by County of Los Angeles, December 8, 1954  
 Copied by Joyce, January 11, 1955; Cross Referenced by H. Blonstein 1/19/55  
 Delineated on No Map in Area.

Recorded in Book 46365 Page 404, O.R., December 13, 1954; #4224  
 IN RE VACATION OF PORTION OF LLANO AND  
 COUNTY LINE ROAD, ROAD DIVISION NO. 508: } December 7, 1954  
 ORDER GRANTING PETITION. }

On motion of Supervisor Ford, unanimously carried, this Board hereby finds that said petition is true, that ten of the petitioners are freeholders in Road District No. 5 and taxable therein for road purposes; that at least two of the petitioners are residents of said Road District; that said portion of said highway is unnecessary for present or prospective public use; and it is therefore ordered that said petition be granted, and that the following described public highway situate, lying and being in the County of Los Angeles, State of California, be and it is hereby vacated and abandoned, to wit:

That portion of Llano and County Line Road, 60 feet wide, declared a public highway by the Board of Supervisors of the County of Los Angeles in March 1897, which lies within the southeast quarter of the northeast quarter of Section 21, Township 5 North, Range 10 West, S.B.B.&M.

Excepting therefrom that portion thereof within the southerly 30 feet of the northeast quarter of said section.

Also excepting therefrom those portions thereof within those certain parcels of land described as Parcels 1 and 2 in deed to State of California for public highway (Pearblossom Highway, 100 feet wide) recorded as Document No. 3339, on June 27, 1951, in Book 36633, page 184, of Official Records, in the office of the Recorder of the County of Los Angeles.

Adopted by the Board of Supervisors of the County of Los Angeles, December 7, 1954.

Copied by Fumi, January 12, 1955; Cross Referenced by H. Blonstein 1/13/55  
 Delineated on V.F.M. 18504-1

Recorded in Book 46350 Page 157, O.R., December 10, 1954; #3425

Grantor: Robert D. Chambers, also known as R. D. Chambers and Grace E. Chambers h/w

Grantee: County of Los Angeles

Nature of Conveyance: Easement

Date of Conveyance: November 22, 1954

Granted for: Florence Avenue

Search No. 33 - 14

Road Div, 114 33-13-1

Description: That portion of that certain parcel of land in Lot 3, a partition of Land among the Mahala A. Mayes Heirs, as shown on map recorded in Book 1138, page 310, of Deeds, in the office of the Recorder of the County of Los Angeles, described in deed to

Robert D. Chambers et ux, recorded as Document No. 214, on Feb., 13, 1942, in Book 19124, page 181, of Official Records, in the Office of said recorder, which lies SW'ly of a line parallel with and 25 feet NE'ly, measured at right angles, from the SE'ly prolongation of the most SW'ly line of Tract No. 16364, as shown on map recorded in Book 432, pages 17 and 18, of Maps, in the office of said recorder. To be known as FLORENCE AVENUE.

Accepted by County of Los Angeles, December 9, 1954

Copied by Joyce, January 12, 1955; Cross Referenced by H. Blonstein 1/18/55  
 Delineated on C.S. 1763-2

Recorded in Book 45825 Page 49, O.R., October 13, 1954; #4238  
 Grantor: Rowell Terrace Apartments, Inc., a California corporation  
 Grantee: County of Los Angeles  
 Nature of Conveyance: Easement  
 Date of Conveyance: July 30, 1954  
 Granted for: Fern Avenue  
 Search No. : 5 - 1 and 2 - Road Div: 511  
 Description: Parcels A, B, C, D (not copied) (Dedicated by M.B. 525-25)  
Parcel E: That portion of Lot 6, Block 23, Town of Lancaster, as shown on map recorded in Book 5, pages 470 and 471 of Miscellaneous Records, in the office of the Recorder of the County of Los Angeles, within the following described boundaries:  
 BEGINNING at the NW'ly corner of said Lot 6; thence S'ly along the W'ly line of said lot a distance of 15 feet; thence NE'ly, in a direct line, 21.23 feet to a point in the N'ly line of said lot, said point being distant E'ly along said N'ly line 15 feet from the point of beginning; thence W'ly along said N'ly line 15 feet to said point of beginning.  
PARCEL F: That portion of above mentioned Lot 4, within the following described boundaries:  
 BEGINNING at the intersection of the N'ly line of above mentioned S'ly 30 feet with the W'ly line of said Lot 4; thence N'ly along said W'ly line 15 feet; thence SE'ly in a direct line 21.20 feet to a point in said N'ly line said point being distant E'ly along said N'ly line 15 feet from the Point of beginning; thence W'ly along said N'ly line 15 feet to said point of beginning.  
 ABOVE DESCRIBED PARCELS E and F are to be known as FERN AVENUE.  
 Accepted by County of Los Angeles, August 25, 1954  
 Copied by Joyce, January 12, 1955; Cross Referenced by H. Blonstein 1/13/55  
 Delineated on c.s. 8200

Recorded in Book 46352 Page 86, O.R., December 10, 1954; #3427  
 Grantor: Dimple Michel, a married woman, who acquired title as Dimple Condon, an unmarried woman  
 Grantee: County of Los Angeles  
 Nature of Conveyance: Easement  
 Date of Conveyance: November 18, 1954  
 Granted for: Florence Avenue  
 Search No. 33 - 34  
 Road Div. 114 33-10-1  
 Description: That portion of that certain parcel of land in Lot "R" Rancho Santa Gertrudes Subdivided for the Santa Gertrudes Land Association, as shown on map recorded in Book 1, page 502, of Miscellaneous Records, in the office of the Recorder of the County of Los Angeles, described in deed to John William Condon et ux, recorded as Document No. 39 on January 4, 1936, in Book 13823, page 344, of Official Records in the Office of said Recorder, which lies NE'ly of a line parallel with and 25 feet SW'ly measured at right angles, from the SE'ly prolongation of the most NE'ly line of Tract No. 17719, as shown on map recorded in Book 439, page 35, of Maps, in the office of said recorder.  
 EXCEPTING therefrom that portion thereof which lies SE'ly of the NW'ly line of that certain parcel of land described in deed to Alva L. Bryant et ux, recorded as Document No. 388, on March 14, 1949, in Book 29576, page 262, of said Official Records.  
 To be known as FLORENCE AVENUE - Acptd: Co. L.A. Calif., 12/9/54  
 Copied by Joyce, January 12, 1955; Cross Referenced by H. Blonstein 1/18/55  
 Delineated on c.s. 8-763-2

Recorded in Book 46352 Page 89, O.R., December 10, 1954; #3426  
 Grantor: Freida C. Hess, a married woman, who acquired title as  
 Freida C. Bittorf, a single woman, and Arthur Hess, h/w  
 Grantee: County of Los Angeles  
 Nature of Conveyance: Easement  
 Date of Conveyance: November 16, 1954  
 Granted for: Florence Avenue  
 Search No. 33 - 17  
 Road Div. 114 33-B-1  
 Description: The NE'ly 10 feet of Lots 14 and 15, Tract No. 9996,  
 as shown on map recorded in Book 140, page 1, of Maps  
 in the office of the Recorder of the County of Los  
 Angeles, To be known as FLORENCE AVENUE  
 Accepted by County of Los Angeles, December 9, 1954  
 Copied by Joyce, January 12, 1955; Cross Referenced by H. Blonstein 1/18/55  
 Delineated on C.S.B-763-2

Recorded in Book 45928 Page 258, O.R., October 25, 1954; #3823  
 Grantor: Donald V. Holmes and Helen Holmes, h/w  
 Grantee: County of Los Angeles  
 Nature of Conveyance: Easement  
 Date of Conveyance: September 13, 1954  
 Granted for: Palm Avenue  
 Search No. 10 - 5  
 Road Div. : 109 45-D-4  
 Description: That portion of the S'ly 25 feet of the N'ly 35 feet  
 of Lot 7, Valley View Acres, as shown on map recorded  
 in Book 12, pages 86 and 87, of Maps, in the office  
 of the Recorder of the County of Los Angeles, which  
 extends from a line parallel with and 30 feet W'ly,  
 measured at right angles, from the center line of Jerry Avenue, as  
 shown on map of Tract No. 14498, recorded in Book 299, pages 38 and  
 39 of said maps, E'ly to the most W'ly line of Tract No. 13904, as  
 shown on map recorded in Book 345, pages 34 and 35 of said maps.  
TO BE KNOWN AS PALM AVENUE  
 Accepted by County of Los Angeles, October 21, 1954  
 Copied by Joyce, January 13, 1955; Cross Referenced by H. Blonstein 1/14/55  
 Delineated on ~~45-299-39~~ C.S.B-1994

Recorded in Book 45928 Page 260, O.R., October 25, 1954; #3824  
 Grantor: H. Truman Browne and Bettie Forrest Browne, h/w  
 Grantee: County of Los Angeles  
 Nature of Conveyance: Easement  
 Date of Conveyance: September 10, 1954  
 Granted for: Palm Avenue  
 Search No. : 10 - 6  
 Road Div. : 109 46-D-4  
 Description: That portion of the N'ly 40 feet of Lot 7, Valley  
 View Acres, as shown on map recorded in Book 12, pages  
 86 and 87, of Maps, in the office of the Recorder of  
 the County of Los Angeles, which lies W'ly of a line  
 parallel with and 30 feet W'ly, measured at right angles, from the  
 center line of Jerry Avenue, as shown on map of Tract No. 14498,  
 recorded in Book 299, pages 38 and 39, of said maps.  
TO BE KNOWN AS PALM AVENUE.  
 Accepted by County of Los Angeles, October 21, 1954  
 Copied by Joyce, January 13, 1955; Cross Referenced by H. Blonstein 1/14/55  
 Delineated on ~~45-299-39~~ C.S.B-1994

Recorded in Book 46021 Page 364, O.R., November 4, 1954; #3854

Grantor: John Hetman

Grantee: County of Los Angeles

Nature of Conveyance: Easement

Date of Conveyance: February 10, 1954

Granted for: Mulholland Highway

Search No. : 8-1, 1.S1 to 1S.5 inclusive 2, and 2S.1

Road Div. : 503 <sup>59-a-3</sup>

Description: PARCEL A: That portion of the E. 1/2 of the SE.1/4 of Section 4, T. 1 S., R. 17 W., S.B.B. & M., within a strip of land 80 feet wide, lying 40 feet on each side of the following described center line:

COMMENCING at a point in the S'ly line of said Section that is N. 89° 51' 40" W. thereon 430.47 feet from the SE'ly corner of said section; thence N. 11° 46' 55" W. 409.18 feet to the beginning of a curve concave to the W, tangent to said last mentioned curve, and having a radius of 5000 feet; thence N'ly along said curve 349.43 feet to the true point of beginning; thence N. 15° 47' 10" W. 226.59 feet to a point hereby designated "Point A"; thence continuing N. 15° 47' 10" W., 290.46 feet to the beginning of a curve concave to the E. tangent to said last mentioned course and having a radius of 3000 feet; thence N'ly along said last mentioned curve 9.54 feet to a point hereby designated "Point B", a radial of said last mentioned curve to said last mentioned point bears S. 74° 23' 46" W.; thence continuing N'ly along said last mentioned curve 285.00 feet to a point hereby designated "Point C", a radial of said last mentioned curve to said last mentioned point bears S. 79° 50' 21" W.; thence continuing N'ly along said last mentioned curve 315.00 feet to a point hereby designated "Point D", a radial of said last mentioned curve to said last mentioned point bears S. 85° 51' 19" W.; thence continuing N'ly along said last mentioned curve 90.00 feet to a point hereby designated "Point E"; a radial of said last mentioned curve to said last mentioned point bears S. 87° 34' 27" W.; thence continuing N'ly along said last mentioned curve 592.95 feet; thence N. 8° 53' 55" E. 710.13 feet.

EXCEPTING from above described 80 foot strip of land that portion thereof within Dry Canyon Cold Creek Road as same existed on Oct. 19, 1953.

ABOVE DESCRIBED PARCEL A is to be known as MULHOLLAND HIGHWAY

REFERENCE is hereby made to County Surveyor's Map No. B-2336, Sheet No. 3, on file in the office of the Surveyor of the County of Los Angeles.

TOGETHER with slope easements for, and the right to construct, maintain, operate and use, cuts and/or fills in connection with above described 80 foot strip of land, in and across the following described parcels of land:

PARCELS B: C, D, E, F, (Description not copied)

Accepted by County of Los Angeles, March 9, 1954

Copied by Joyce, January 13, 1955; Cross Referenced by H. Blonstein 1/20/55

Delineated on C.S. B-2336-3

Recorded in Book 46301 Page 165, O.R., December 7, 1954; #2438

Grantor: Richard T. Rolston and Elcy F. Rolston, h/w

Grantee: County of Los Angeles

Nature of Conveyance: Easement

Date of Conveyance: December 6, 1954

Granted for: Florence Avenue

Search No. 33-38

Road Div. 114 <sup>33-15-1</sup>

Description: That portion of that certain parcel of land in Lot 3, Tract No. 6486, as shown on map recorded in Book 90, pages 1 and 2, of Maps, in the office of the Recorder of the County of Los Angeles, described in deed to Richard T. Rolston et al., recorded as Document No. 631,

on March 17, 1954, in Book 44088, page 89, of Official Records, in the office of said recorder, which lies NE'ly of the following described line:

BEGINNING at the intersection of a line parallel with and 25 feet SW'ly measured at right angles, from the NE'ly line of said lot with the NW'ly boundary of Tract No. 14403, as shown on map recorded in Book 374, pages 11 and 12, of said Maps; thence N.58° 47'35" W. along said parallel line 74.26 feet to the NW'ly line of said certain parcel of land. To be known as FLORENCE AVENUE.  
Accepted by County of Los Angeles December 7, 1954  
Copied by Joyce, January 13, 1955; Cross Referenced by H. Blonstein 1/18/55  
Delineated on C.S. 8-763-2

Recorded in Book 46390 Page 403, O.R., December 15, 1954; #3769

Grantor: William F. Schmidt and Mildred S. Schmidt, h/w

Grantee: County of Los Angeles

Nature of Conveyance: Easement

Date of Conveyance: November 29, 1954

Granted for: Florence Avenue

Search No. 33 - 10 and 12

Road Dist. No. 114

Description: Those portions of those certain parcels of land in Lot 3, a partition of Land among the Mahala A. Mayes Heirs, as shown on map recorded in Book 1138, page 310, of Deeds, in the office of the Recorder of the County of Los Angeles, described in deeds to William F. Schmidt et ux, recorded as Document No. 1127, on July 26, 1944 in Book 21163, page 39, of Official Records, in the office of said recorder, and recorded as Document No. 298, on August 27, 1942, in Book 19539, page 106, of said Official Records, which lie SW'ly of a line parallel with and 25 feet NE'ly measured at right angles, from the SE'ly prolongation of the most SW'ly line of Tract No. 16364, as shown on map recorded in Book 432, pages 17 and 18, of Maps, in the office of said recorder. To be known as FLORENCE AVENUE  
Accepted by County of Los Angeles, December 10, 1954  
Copied by Joyce, January 14, 1955; Cross Referenced by H. Blonstein 1/18/55  
Delineated on C.S. 8-763-2

Recorded in Book 46390 Page 405, O.R., December 15, 1954; #3770

Grantor: Corinne M. Kaye, a widow

Grantee: County of Los Angeles

Nature of Conveyance: Easement

Date of Conveyance: November 29, 1954

Granted for: FLORENCE AVENUE

Search No. 33 - 7

Road Div. 114

Description: That portion of the SE'ly 18 feet of Lot 1, a partition of Land among the Mahala A. Mayes Heirs, as shown on map recorded in Book 1138, page 310, of Deeds, in the office of the Recorder of the County of Los Angeles, and that portion of Lot 3, said a partition of Land among the Mahala A. Mayes Heirs, which lie SW'ly of a line parallel with and 25 feet NE'ly, measured at right angles, from the SE'ly prolongation of the most SW'ly line of Tract No. 16364, as shown on map recorded in Book 432, pages 17 and 18, of Maps, in the office of said recorder.

EXCEPTING therefrom that portion thereof within that certain parcel of land described in deed to Samuel F. Jackson et ux, recorded as Document No. 766, on July 13, 1949, in Book 30525, page 253, of Official Records, in the office of said recorder.

ALSO EXCEPTING therefrom that portion thereof which lies SE'ly

of the SE'ly line of that certain parcel of land described in deed to William F. Schmidt et ux, recorded as Document No. 1127, on July 26, 1944, in Book 21163, page 39, of said Official Records.

TO BE KNOWN AS FLORENCE AVENUE.

Accepted by County of Los Angeles, December 15, 1954

Copied by Joyce, January 14, 1955; Cross Referenced by H. Blonstein 1/18/55

Delineated on C.S. 8-763-2

Recorded in Book 46390 Page 407, O.R., December 15, 1954; #3771

Grantor: John Hetman, an unmarried man

Grantee: County of Los Angeles

Nature of Conveyance: Easement

Date of Conveyance: August 25, 1954

Granted for: Mulholland Highway

Search No. 7 - 17 and 18 and 19 <sup>B-2, 3</sup> Road Div: 503

Description: Those portions of the NW 1/4 of the NE 1/4 of Section 9, T. 1 S., R. 17 W., S.B.B. & M., and of the E. 1/2 of the SE 1/4 of Section 4, said Township and range, within a strip of land 80 feet wide lying 40 feet on each side of the following described center line:

BEGINNING at a point in the W'ly line of said Section 9, that is S. 0°08'40" E., thereon 1909.82 feet from the NE'ly corner of said section, said point being in a curve concave to the N., and having a radius of 2000 feet, a radial of said curve to said point bears S. 11°09'40" W., thence E'ly along said Curve 786.90 feet; thence N. 78°37'05" E., 3753.24 feet to the beginning of a curve concave to the NW., tangent to said last mentioned course, and having a radius of 600 feet; thence NE'ly along said last mentioned curve 946.67 feet; thence N. 11°46'55" W., 455.47 feet to a point in the N'ly line of

said Section 9 that is N., 89°51'40" W., thereon 430.47 feet from the NE'ly corner of said last mentioned section; thence continuing N. 11°46'55" W., 409.18 feet to the beginning of a curve concave to the W., tangent to said last mentioned course, and having a radius of 5000 feet; thence N'ly along said last mentioned curve 349.43 feet.

EXCEPTING from above described 80 foot strip of land those portions thereof within Dry Canyon-Cold Creek Road as same existed on September 1, 1953. To be known as MULHOLLAND HIGHWAY

Accepted by County of Los Angeles, December 13, 1954

Copied by Joyce, January 14, 1955; Cross Referenced by H. Blonstein 1/20/55

Delineated on ~~C.S. 8-2236-2~~ C.F. 2454-1.

Recorded in Book 46390 Page 396, O.R., December 15, 1954; #3767

Grantor: Joe Farber and Marjorie Farber, h/w

Grantee: County of Los Angeles

Nature of Conveyance: Easement

Date of Conveyance: November 26, 1954

Granted for: Encinal Canyon Road

Search No. 4 - 5 and 5S.1 to 5S.8 inclusive

Road Div: 401

Description: PARCEL A: That portion of the SW., 1/4 of the NW., 1/4 of Section 15, T. 1 S., R. 19 W., S.B.B. & M., within a strip of land 60 feet wide, lying 30 feet on each side of the following described center line:

BEGINNING at a point in that certain course having a bearing and length of S. 23°33'45" E., 298.76 feet in the center line of that certain 60 foot strip of land described in Parcel A of deed to County of Los Angeles for Encinal Canyon Road, recorded as Doc., No. 3481 on February 25, 1952, in Book 38224, page 309 of Official Records, in the office of the Recorder of the County of Los Angeles, said point being N. 23°33'45" W., along said certain course 69.34

feet from the SE'ly terminus thereof; thence N.66°26'15" E., 472.82 feet to the beginning of a curve concave to the NW., tangent to said last mentioned course and having a radius of 700 feet; thence NE'ly along said curve 530.15 feet; thence N.23°02'40" E., 237.55 feet to the beginning of a curve concave to the SE., tangent to said last mentioned course and having a radius of 600 feet; thence NE'ly along said last mentioned curve 337.78 feet; thence N.55°18'00" E., 1007.84 feet to the beginning of a curve concave to the S., tangent to said last mentioned course and having a radius of 700 feet; thence E'ly along said last mentioned curve 322.13 feet; thence N. 81°40'00" E. 411.51 feet to the beginning of a curve concave to the NW., tangent to said last mentioned course and having a radius of 800 feet; thence NE'ly along said last mentioned curve 384.37 feet to a point hereby designated "Point A", a radial of said last mentioned curve to said last mentioned point bears S. 35°51'42" E.; thence Continuing NE'ly along said last mentioned curve 67.93 feet to a point in the W'ly line of said Section 15, that is S.0°15'50"W., thereon 2270.76 feet from the NW'ly corner of said section, a radial of said last mentioned curve to said last mentioned point bears S.40°43'37" E.; thence continuing NE'ly along said last mentioned curve 223.26 feet; thence N.33°17'00" E. 98.81 feet to a point hereby designated "Point B"; thence continuing N.33°17'00" E., 76.71 feet to the beginning of a curve concave to the SE., tangent to said last mentioned course and having a radius of 1000 feet; thence NE'ly along said last mentioned curve 413.29 feet to a point hereby designated "Point C", a radial of said last mentioned curve to said last mentioned point bears N.33°02'13" W.; thence continuing NE'ly along said last mentioned curve 140.00 feet to a point hereby designated "Point D", a radial of said last mentioned curve to said last mentioned point bears N., 25°00'56" W.; thence E'ly along said last mentioned curve 410.00 feet to a point hereby designated "Point E", a radial of said last mentioned curve to said last mentioned point bears N. 1°31'27" W.; thence continuing E'ly along said last mentioned curve 18.46 feet to a point hereby designated "Point F", a radial of said last mentioned curve to said last mentioned point bears N.0°28'00" W.; thence N.89°32'00" E. 81.54 feet to a point hereby designated "Point G"; thence continuing N.89°32'00" E. 690.52 feet.

ABOVE DESCRIBED PARCEL A is to be known as ENCINAL CANYON ROAD Together with slope easements for and the right to construct, maintain, operate and use cuts and/or fills and appurtenant structures in and across the following described parcels of land:

Parcels B. to J. (Descriptions not copied)

Accepted by County of Los Angeles December 10, 1954

Copied by Joyce, January 14, 1955; Cross Referenced by #. Blonstein 1/18/55  
Delineated on M.M. 238

Recorded in Book 46388 Page 390, O.R., December 15, 1954; #3748

Grantor: Gerald F. Holcombe, a widower

Grantee: County of Los Angeles

Nature of Conveyance: Easement

Date of Conveyance: November 20, 1954

Granted for: Escondido Canyon Road

Search No. 10 - 1

Road Div. No. 507

Description: That portion of the N. 1/2 of the SE. 1/4 of the NE. 1/4 of Section 26, T. 5 N., R. 14 W., S.B.B. & M., within a strip of land 60 feet wide lying 30 feet on each side of the following described center line:  
BEGINNING at the NE'ly terminus of that certain course in the center line of Escondido Canyon Road described as having a bearing and length of S.65°06'00" W., 1579.01 feet in deed to County of Los Angeles recorded in Book 10494, page 386, of Official Records, in the office of the Recorder of the County of Los Angeles; thence N. 65°06'00" E., along the NE'ly prolongation of said certain course 23.49 feet to the beginning of a curve concave to the S., tangent to said NE'ly prolongation, and having a radius of 600 feet; thence E'ly along said curve 273.80 feet; thence S.88°45'15" E.

783.69 feet.

✓  
EXCEPTING therefrom that portion thereof within Escondido Canyon Road of record as same existed on February 19, 1954.

TO BE KNOWN AS ESCONDIDO CANYON ROAD.

REFERENCE is hereby made to County Surveyor's Map No.B-185 Sheet 2 on file in the office of the Surveyor of the County of Los Angeles.

Accepted by County of Los Angeles, December 10, 1954

Copied by Joyce, January 14, 1955; Cross Referenced by H. Blonstein 1/19/55

Delineated on c.s. 8-185-2

Recorded in Book 46390 Page 388, O.R., December 15, 1954; #3764

Grantor: Malibou Lake Mountain Club, LTD.

Grantee: County of Los Angeles

Nature of Conveyance: Easement

Date of Conveyance: April 12, 1954

Granted for: Lakeside Drive

Search No. 2 - 2

Road Div.: 503

Description: That portion of that certain parcel of land in Tract No. 2804, as shown on map recorded in Book 33, page 95, of Maps, in the office of the Recorder of the County of Los Angeles, described in deed to the Malibou Lake Mountain Club recorded in Book 7050, page 193, Official Records, in the office of said recorder, within a strip of land 40 feet wide, lying 20 feet on each side of the following described center line:

BEGINNING at a point in the center line of Mulholland Highway as described in deed to said county, recorded in Book 7150, page 53, of said Official Records, which is N.77°44'20" E., thereon 117.81 feet from the W'ly terminus of the course of "N.77°44'20" E., 662.92 feet" in said center line; thence N.51°29'15" E., 40.15 feet to the beginning of a curve concave to the SW., tangent to said last mentioned course, and having a radius of 100 feet; thence NW'ly along said curve 314.16 feet; thence S.51°29'15" W. 113.91 feet to the beginning of a curve concave to the NE., tangent to said last mentioned course and having a radius of 120 feet; thence NW'ly along said last mentioned curve 417.64 feet.

TO BE KNOWN AS LAKESIDE DRIVE.

REFERENCE is hereby made to County Surveyor Map No. 8824, Sheet 6, on file in the office of the Surveyor of the County of Los Angeles.

Accepted by County of Los Angeles, December 13, 1954

Copied by Joyce, January 14, 1955; Cross Referenced by H. Blonstein 1/19/55

Delineated on c.s. 8824-6

Recorded in Book 46390 Page 401, O.R., December 15, 1954; #3766

Grantor: Max Spielberg, a s/m.,  
Earl C. Broady, a mrd. man, as his separate property, and  
Maurice T. Leader and Ruth Leah Leader, h/w (Partial Interest only)

Grantee: County of Los Angeles

Nature of Conveyance: Easement

Date of Conveyance: November 8, 1954

Granted for: 20th Street West

Search No. 8 - 5

Road Div.: 511

Description: The E'ly 10 feet of the W'ly 40 feet of the NW., 1/4 of Section 16, T. 7 N., R. 12 W., S.B.B. & M.

EXCEPTING therefrom that portion thereof which lies within the S'ly 30 feet of the NW. 1/4 of said Section.

ALSO EXCEPTING therefrom that portion thereof which lies within the N'ly 30 feet of the NW. 1/4 of said section.

TO BE KNOWN AS 20th STREET WEST.

Accepted by County of Los Angeles December 10, 1954;  
 Copied by Joyce, January 14, 1955; Cross Referenced by H. Blonstein 1/19/55  
 Delineated on C.S. B-831-4

Recorded in Book 46390 Page 277, O.R., December 15, 1954; #3892

Grantor: Norwalk City School District of L.A. County

Grantee: County of Los Angeles

Nature of Conveyance: Easement

Date of Conveyance: December 14, 1954

Granted for: Excelsior Drive Jersey Avenue

Search No. :

Road Div.:

Description: PARCEL A: The S'ly 40 feet of that certain parcel of land in the NE., 1/4 of Section 24, T.3 S., R.12 W., in the Rancho Los Coyotes, in the County of Los Angeles, State of California, as shown on a copy of a map made by Charles T. Healey, recorded in Book 41819, page 141 et seq, of Official Records, in the office of the Recorder of the County of Los Angeles, described in deed to The Norwalk School District of Los Angeles County, recorded as Document No. 323, on April 17, 1951, in Book 36062, page 253, of said Official Records. To be known as EXCELSIOR DRIVE.

PARCEL B.:<sup>e</sup>

That portion of above mentioned certain parcel of land within a strip of land 60 feet wide lying 30 feet on each side of the following described center line:

BEGINNING at the intersection of the N'ly prolongation of the center line of Maidstone Avenue (formerly Monroe Street) as shown on map of Tract No. 6669, recorded in Book 113, pages 45 and 46, of Maps, in the office of said recorder, with the S'ly line of the NE., 1/4 of above mentioned section, for the purpose of this description said S'ly line bears N.89°48'20" W.; thence N.0°05'25" E., 499.49 feet to the beginning of a curve concave to the E., tangent to said last mentioned course and having a radius of 250 feet; thence N'ly along said curve 183.06 feet; thence N.42°02'39" E., 69.72 feet to the beginning of a curve concave to the W., having a radius of 250 feet, tangent to said last mentioned course and tangent to the S'ly prolongation of the center line of Jersey Avenue as shown on map of Tract No. 15354, recorded in Book 363, pages 30, 31 and 32, of said Maps; thence N'ly along said last mentioned curve 183.06 feet to said S'ly prolongation; thence N.0°05'25" E., along said S'ly prolongation and said last mentioned center line 10 feet.

EXCEPTING FROM ABOVE described 60 foot strip of land that portion thereof within above described Parcel "A".

PARCEL C:

That portion of above mentioned certain parcel of land within the following described boundaries:

BEGINNING at the intersection of the N'ly line of above described Parcel "A" with the W'ly line of above described Parcel B; thence N'ly along said W'ly line to the beginning of a curve concave to the NW., tangent to said W'ly line, tangent to said N'ly line and having a radius of 15 feet; thence SW'ly along said curve 23.59 feet to said N'ly line; thence E'ly along said N'ly line to the point of beginning.

PARCEL D:

That portion of above mentioned certain parcel of land within the following described boundaries:

BEGINNING at the intersection of the N'ly line of above described Parcel "A" with the E'ly line of above described Parcel B; thence N'ly along said E'ly line to the beginning of a curve concave to the NE., tangent to said E'ly line, tangent to said N'ly line and having a radius of 15 feet; thence SE'ly along said curve 23.53 feet to said N'ly line; thence W'ly along said N'ly line to the point of beginning.

Above described Parcels B,C and D are to be known as Jersey Avenue  
 Accepted by County of L.A. 12/15/54 -Conditions not copied  
 Copied by Joyce, January 14, 1955; Cross Referenced by H. Blonstein 1/21/55  
 Delineated on c.s. 8-1842-3

Recorded in Book 46352 Page 56, O.R., December 10, 1954; #3433  
 Grantor: Southern Pacific Land Company, a corporation  
 Grantee: County of Los Angeles  
 Nature of Conveyance: Grant Deed  
 Date of Conveyance: March 19, 1954  
 Granted for: Avenue N  
 Search NO. 14 - 9 (E- 1/2 only)  
 Road Div. 510  
 Description: The N'ly 40 feet of Lots 1 and 2 of NW. 1/4 (Lots 1 and 2 of NW 1/4) of Section 7, T. 6 N., R. 10 W., San Bernardino Base and Meridian.  
To be known as Avenue N.

Accepted by County of Los Angeles December 8, 1954  
 Copied by Joyce, January 14, 1955; Cross Referenced by H. Blonstein 1/19/55  
 Delineated on c.s. 8746

Recorded in Book 46282 Page 274, O.R., December 3, 1954; #2865  
 Grantor: Refugio Martinez, aka, Refugia Martinez, a widow  
 Grantee: County of Los Angeles  
 Nature of Conveyance: Grant Deed  
 Date of Conveyance: April 29, 1954  
 Granted for: Valley Boulevard  
 Search No. 18 -- 14  
 Road Div. 110  
 Description: Lot 8, Tract No. 8653, as shown on map recorded in Book 107, page 50, of Maps, in the office of the Recorder of the County of Los Angeles.

Accepted by County of Los Angeles June 7, 1954  
 Copied by Joyce, January 14, 1955; Cross Referenced by H. Blonstein 1/28/55  
 Delineated on c.s. 8-1419-8

Recorded in Book 46282 Page 434, O.R., December 3, 1954; #2864  
 Grantor: Frontier Paint and Supply Company, a co-partnership composed of Andrew P. Tomicich, Robert F. Behnke & James Ethridge  
 Grantee: County of Los Angeles  
 Nature of Conveyance: Easement  
 Date of Conveyance: October 23, 1953  
 Granted for: AVENUE I-LANCASTER-MUROC ROAD  
 Search No. 6 - 6  
 Road Div. 510  
 Description: That portion of the S'ly 20 feet of the N'ly 50 feet of the NE. 1/4 of Section 15, T. 7 N., R. 12 W., S.B.B. & M. which lies within that certain parcel of land described as Parcel 1 in deed to Al-Ray Lumber Company, recorded as document No. 2826 on March 16, 1948, in Book 26710, page 240, of Official Records, in the office of the Recorder of the County of Los Angeles.

To be known as AVENUE I-LANCASTER-MUROC ROAD.  
 Accepted by County of Los Angeles December 29, 1953  
 Copied by Joyce, January 14, 1954; Cross Referenced by H. Blonstein 1/20/55  
 Delineated on c.s. 8200

Recorded in Book 46401 Page 29, O.R., December 16, 1954; #2550  
 IN RE VACATION OF RECORD AVENUE IN TRACT NO. 10695, ) Dec., 14, 1954  
 ROAD DIVISION NO. 302.

On motion of Supervisor Chace, unanimously carried, it is that the following resolution be and the same is hereby adopted:  
 WHEREAS, it is hereby determined and declared that the following described highway in Road Division No. 302, situate, lying and being in the County of Los Angeles, State of California, is not necessary to public convenience and is unnecessary for present or prospective public use:

NOW, THEREFORE BE IT RESOLVED AND ORDERED, that the said highway be and the same is hereby vacated and abandoned, to wit:

That portion of Record Avenue (formerly Record Street) as shown on map of Tract No. 10695, recorded in Book 183, page 39, of Maps, in the office of the Recorder of the County of Los Angeles, within the following described boundaries:

COMMENCING at the NE'ly corner of Lot 7, said tract; thence S. 0°25'53" E., along the E'ly line of said lot a distance of 25.47 feet; thence S. 87°20'00" W., 27.02 feet to a point in the W'ly boundary of said lot, distant S'ly along said W'ly boundary 26.67 feet from the NW'ly corner of said lot, said point being the true point of beginning and also being the beginning of a curve concave to the S., having a radius of 48.63 feet, tangent to said last mentioned course and tangent to a line which passes through a point in that certain 380 feet radius curve in the E'ly boundary of lot 3, said tract, distant S'ly along said E'ly boundary 2.40 feet from the N'ly terminus of said 380 foot radius curve; thence W'ly along first above mentioned curve 31.79 feet to said line which passes through said last mentioned point; a radial of said 380 feet radius curve to said last mentioned point bears S. 89°12'24" W., thence S'ly along the 380 foot radius curve in the E'ly boundaries of Lots 3 and 4, said tract, a distance of 60.17 feet to a point to which a radial of said last mentioned curve bears S., 80°08'04" W.; thence N. 87°46'32" E. 60.64 feet to a point in the W'ly boundary of said Lot 7 distant N'ly thereon 14.45 feet from the SW'ly corner of said lot; thence N'ly along the W'ly boundary of said last mentioned lot to the true point of beginning.

RESERVING and EXCEPTING therefrom for the County of Los Angeles, an easement for sanitary sewers and appurtenant structures within that portion of above described Record Avenue which lies W'ly of the center line of said Record Avenue as said center line is shown on above mentioned map.

SAID EASEMENT being within the above described street, hereby vacated.

SUBJECT TO the reservation of rights as prescribed in Section 959.1 of the Streets and Highways Code.

BE IT FURTHER RESOLVED AND ORDERED, that a certified copy of this resolution be recorded in the office of the County Recorder ADOPTED BY THE BOARD of SUPERVISORS of the Co. of L.A., Dec., 14, 1954 Copied by Joyce, January 17, 1955; Cross Referenced by H. Blo-n-stein 1/20/55 Delineated on M.B. 103-39

SEE 101

Recorded in Book 45928 Page 298, O.R., October 25, 1954; #3813  
 Grantor: Suburban Water Systems, formerly Whittier Water Company  
 Grantee: County of Los Angeles (Partial Interest)  
 Nature of Conveyance: Quitclaim Deed  
 Date of Conveyance: July 22, 1954  
 Granted for: Rivergrade Road  
 Search No. 1 - 17  
 Road Div. 106

Description: PARCEL A: That portion of that certain 170 foot strip of land, marked "Pacific Electric Railway" on map of Tract No. 3278, recorded in Book 36, page 41, of Maps, in the office of the Recorder of the County of Los Angeles, within a strip of land 80 feet wide lying 40 feet on each side of the following described center line:

BEGINNING at the intersection of the center line of Lower Azusa Road (formerly Los Angeles Street), as shown on map of Tract No. 10369, recorded in Book 149, pages 95 and 96, of said Maps, with a curve, that is concentric with and 315 feet SE'ly, measured radially from that certain curve having a radius of 7700 feet in that certain referenced line described in Parcel 1 of deed to Southern California Edison Company recorded as document No. 2574, on July 7, 1950, in Book 33618, page 50, of Official Records, in the office of said recorder, a radial of said concentric curve to said intersection bears N. 47°08'13"W.; thence SW'ly and S'ly, along said concentric curve, 5151.29 feet; thence S. 2°53'50" W., 564.56 feet to a point in a line parallel with and 70 feet N'ly, measured at right angles, from the N'ly line of Lot 1, said Tract No. 3278, that is S. 74°52'39"W., along said parallel line, 315.81 feet from the N'ly prolongation of that certain course in the E'ly boundary of said lot, shown as having a length of 4365.40 feet on said map of said last mentioned tract.

PARCEL B: That portion of above mentioned certain 170 foot strip of land, which lies between the W'ly line of above described Parcel A and a line parallel and/or concentric with and 275 feet E'ly, measured at right angles or radially, from above mentioned certain reference line.

Accepted by the County of Los Angeles, October 21, 1954

Copied by Joyce, January 17, 1955; Cross Referenced by H. Blonstein 1/19/54  
 Delineated on C.F. 2385-2

Recorded in Book 45928 Page 276, O.R., October 25, 1954; #3815  
 Grantor: Carmenita School District  
 Grantee: County of Los Angeles  
 Nature of Conveyance: Easement  
 Date of Conveyance: June 7, 1954  
 Granted for: Mapledale Street - Dinard Avenue  
 Search No. 4 - 1, 2, 4, 1 - 1 & 5  
 Road Div.

Description: That portion of the SE 1/4 of the NE 1/4 of Section 20, T. 3 S., R. 11 W., in the Rancho Los Coyotes, as shown on a copy of a map made by Charles T. Healey, recorded in book 41819, page 141, of Official Records, in the office of the Recorder of the County of Los Angeles, within the following described boundaries:

BEGINNING at the most N'ly corner of Lot 107, Tr. No. 15585, as shown on map recorded in Book 360, pages 8 to 10 inclusive, of Maps in the office of said recorder; thence N'ly along the N'ly prolongation of the E'ly line of said lot to the N'ly line of the SE. 1/4 of the NE. 1/4 of said section; thence E'ly along said N'ly line to the E'ly line of that certain parcel of land described in deed to CARMENITA SCHOOL DISTRICT OF LOS ANGELES COUNTY, recorded as Document No. 1080, on December 5, 1951, in Book 37774, page 364, of said Official Records; thence S'ly along the E'ly line of said Certain parcel of land to a line parallel with and 30 feet S'ly, measured

at right angles, from said N'ly line; thence W'ly along said parallel line 346.10 feet to a line parallel with and 57 feet S'ly, measured at right angles, from the straight line in the S'ly boundary of Lot 21, Tract No. 16959, as shown on map recorded in Book 392, pages 28 and 29, of said Maps; thence W'ly along said last mentioned parallel line 248.86 feet to the beginning of a curve concave to the SE., tangent to said last mentioned course, tangent to a line parallel with and 60 feet E'ly, measured at right angles, from the E'ly line of Lot 92, said Tract No. 15585, and having a radius of 15 feet; thence SW'ly along said curve 23.44 feet to said last mentioned parallel line; thence S'ly along said last mentioned parallel line 362.26 feet to the N'ly continuation of that certain 330 foot radius curve in the W'ly boundary of said Lot 107; thence S'ly along said last mentioned curve 121.79 feet to the point of beginning.

EXCEPTING therefrom that portion thereof within the E'ly 15 feet of the W'ly 331.50 feet of the SE. 1/4 of said NE. 1/4.

That portion of above described parcel of land lying W'ly of last above mentioned parallel line is to be known as Dinard Ave., the remainder thereof is to be known as Mapledale Street.

Conditions not copied.

Accepted by County of Los Angeles, October 21, 1954

Copied by Joyce, January 17, 1955; Cross Referenced by H. Blonstein 1/25/55

Delineated on M.B. 360-9

Recorded in Book 46010 Page 220, O.R., November 3, 1954; #5270

Grantor: William B. Richards, also known as WM. B. Richards, Ramona Richards Gibbs, and John S. Richards (Partial Interest)

Grantee: County of Los Angeles

Nature of Conveyance: Easement

Date of Conveyance: July 9, 1954

Granted for: Avenue A.

Search No. 5 - 4

Road Div. No. 511

Description: The N'ly 40 feet of Section 5, T. 8 N., R. 14 W., S.B.B. & M. To be known as AVENUE A.

Accepted by County of Los Angeles, October 27, 1954

Copied by Joyce, January 17, 1955; Cross Referenced by H. Blonstein 1/20/55

Delineated on No Map in Area

TORRENS Doc. 14553-W, Entered on Cert. 3AJ-127506, September 10, 1954

Recorded in Book 45758, Page 176, O.R., October 5, 1954; #2566

Grantor: City of Whittier

Grantee: County of Los Angeles

Nature of Conveyance: Grant Deed

Date of Conveyance: June 15, 1954

Granted for: (Purpose not stated)

Search NO. Whittier Bldg & Safety Site (1) and Whittier Municipal Court Site (1)

Road Div.

Description: PARCEL 1: (Whittier Municipal Court Site ① - Par. 13)

Those portions of Lots 2 and 3, Block J., Pickering Land & Water Co.'s Subdivision, in the City of Whittier, county of Los Angeles, State of California as shown on map recorded in Book 21, pages 53 and

54, of Miscellaneous Records in the office of the Recorder of the County of Los Angeles, within the following described boundaries:

COMMENCING at the intersection of the centerlines of Painter Avenue (70 feet wide) and Ocean View Lane (40 feet wide) as shown on map of Way's Subdivision recorded in Book 6, page 41, of Maps, in the office of said recorder; thence N. 89° 59' 35" W., parallel with the N'ly line of said Lot 3, a distance of 53 feet to the beginning of a curve concave to the N., tangent to said last mentioned

course and having a radius of 473.61 feet; thence W'ly along said curve 73.85 feet; thence N.  $81^{\circ}03'32''$  W. 89.54 feet to the W'ly line of the E'ly 180 feet of said Lot 3; thence N.  $0^{\circ}00'10''$  E. along said W'ly line 30.37 feet to a point in a line parallel with and 30 feet N'ly, measured at right angles, from above described course having a bearing and length of N.  $81^{\circ}03'32''$  W. 89.54 feet, said point being the true point of beginning; thence S.  $81^{\circ}03'32''$  E. along said last mentioned parallel line 94.26 feet to a curve concentric with and 30 feet N'ly, measured radially, from above described curve; thence E'ly along said concentric curve 69.17 feet to a line parallel with and 30 feet N'ly, measured at right angles from above described course having a bearing and length of N.  $89^{\circ}59'35''$  W. 53 feet; thence S.  $89^{\circ}59'35''$  E. along said last mentioned parallel line 3 feet; thence N.  $45^{\circ}00'18''$  E. 21.21 feet to the E'ly line of said Lot 3; thence N.  $0^{\circ}00'10''$  E. along said E'ly line and the E'ly line of said Lot 2, distance 41.72 feet to the N'ly line of the S'ly 23 feet of said Lot 2; thence N.  $89^{\circ}59'35''$  W. along said last mentioned N'ly line 180 feet to the N'ly prolongation of said W'ly line; thence S.  $0^{\circ}00'10''$  W. 36.70 feet to said true point of beginning.

**PARCEL 2:** (Whittier Bldg. & Safety Site ①, Par. 3) ✓

That portion of Lot 3, Block J, Pickering Land & Water Co's Subdivision in the City of Whittier, County of Los Angeles, State of California, as shown on map recorded in Book 21, pages 53 and 54 of Miscellaneous Records in the office of the Recorder of the County of Los Angeles, within the following described boundaries:

COMMENCING at the intersection of the centerlines of Painter Avenue, (70 feet wide) and Ocean View Lane (40 feet wide) as shown on map of Way's Subdivision, recorded in Book 6; Page 41 of Maps, in the Office of said Recorder; thence N.  $89^{\circ}59'35''$  W. parallel with the N'ly line of said Lot, a distance of 53 feet to the beginning of a curve concave to the N. tangent to said last mentioned course, and having a radius of 473.61 feet; thence W'ly along said curve 73.85 feet; thence N.  $81^{\circ}03'32''$  W. 89.54 feet to the W'ly line of the E'ly 180 feet of said lot; thence S.  $0^{\circ}00'10''$  W. along said W'ly line 30.37 feet to a point in a line parallel with and 30 feet S'ly measured at right angles from above described course having a bearing and length of N.  $81^{\circ}03'32''$  W. 89.54 feet, said point being the true point of beginning; thence S.  $81^{\circ}03'32''$  E. along said last mentioned parallel line 84.82 feet to a curve concentric with and 30 feet S'ly, measured radially, from above described curve; thence E'ly along said concentric curve 73.53 feet to a line parallel with and 30 feet S'ly, measured at right angles from above described course having a bearing and length of N.  $89^{\circ}59'35''$  W. 53 feet; thence S.  $89^{\circ}59'35''$  E. along said last mentioned parallel line 3.00 feet; thence S.  $44^{\circ}59'43''$  E. 21.21 feet to the E'ly line of said lot; thence S.  $0^{\circ}00'10''$  W. along said E'ly line 18.28 feet to the S'ly line of the N'ly 127 feet of said lot; thence N.  $89^{\circ}59'35''$  W. along said S'ly line 180 feet to said W'ly line; thence N.  $0^{\circ}00'10''$  E. 52.56 feet to said true point of beginning.

**PARCEL 3:** (Whittier Municipal Court Site ①, Parcels 10 & 11)

That portion of Lot 2, Block J. Pickering Land & Water Co's Subdivision, in the City of Whittier, County of Los Angeles, State of California, as shown on map recorded in Book 21, pages 53 & 54, of Miscellaneous Records, in the office of the Recorder of the County of Los Angeles, within the following described boundaries:

COMMENCING at the intersection of the center lines of Painter Avenue (70 feet wide) and Ocean View Lane (40 feet wide) as shown on map of Way's Subdivision recorded in Book 6, page 41 of Maps, in the office of said recorder; thence N.  $89^{\circ}59'35''$  W. parallel with the S'ly line of said Lot 2 a distance of 53 feet to the beginning of a curve concave to the N. tangent to said last mentioned course and having a radius of 473.61 feet; thence W'ly along said curve 73.85 feet; thence N.  $81^{\circ}03'32''$  W. 89.54 feet to the W'ly line of the E'ly 180 feet of said Lot 3, Block J, Pickering Land & Water Co's

Subdivision, in the City of Whittier, County of Los Angeles, State of California, as shown on map recorded in Book 21, pages 53 and 54 of Miscellaneous Records, in the office of the Recorder of the County of Los Angeles; thence ;N.0°00'10" E. along said W'ly line 67.07 feet to the true point of beginning; thence N.0°00'10 E. along said W'ly line 89.94 feet; thence S. 89°59'40" E. 30 feet; thence S. 0°00'10" W. 39.94 feet; thence S. 89°59'40" E. 10 feet; thence S. 0°00'10" W. 50 feet; thence N. 89°59'35" W. a distance of 40 feet (plus or minus) to said true point of beginning.

**PARCEL 4: (Whittier Bldg. & Safety Site ①, Par. 14)**

That portion of Lot 3 in Block J of the Pickering Land and Water Co's Subdivision of the John M. Thomas Ranch, in the City of Whittier, County of Los Angeles, State of California, as shown on map recorded in Book 21, pages 53 and 54, of Miscellaneous Records, in the office of the County Recorder of said County, described as follows;

BEGINNING at the intersection of the S'ly line of the N.177 feet of said Lot with the E'ly line of the W.197.5 feet of the E. 1/2 of said Lot; thence W'ly along said S'ly line, a distance of 40.00 feet, more or less, to the W'ly line of the E. 180 feet of said Lot; thence N'ly along said W'ly line a distance of 50.00 feet to the S'ly line of the N. 127 feet of said Lot; thence E'ly along said last mentioned S'ly line, a distance of 40.00 feet, more or less, to said E'ly line of the W.197.5 feet of the E. 1/2 of Lot 3; thence S'ly along said last mentioned E'ly line, a distance of 50.00 feet to the point of beginning.

The above described parcel of land is registered under provisions of the Land Title Law of the State of California.

SUBJECT TO; Easements, rights, rights of way reservations, covenants and restrictions of record.

Accepted by County of Los Angeles September 7, 1954

Copied by Joyce, January 18, 1955; Cross Referenced by

Delineated on

Recorded in Book 46428 Page 124, O.R., December 20, 1954; #1832

Grantor: County of Los Angeles

Grantee: The Owners of Record in severalty as their interests appear of record

Nature of Conveyance; Quitclaim Deed

Date of Conveyance: November 30, 1954

Granted for: (Purpose not stated)

Description: All right, title, and interest acquired by deeds recorded in Book 6423, page 309, of Deeds, in the Deeds, in the office of the recorder of said county, recorded in Book 6448, page 115, of said Deeds, and recorded in Book 6678, page 217 of said Deeds, in and to the real property in the County of Los Angeles, State of Calif., which lies within the boundaries of Tract No. 18077, as shown on map recorded in Book 516, pages 14, 15 and 16, of Maps, in the office of said recorder.

Copied by Joyce January 18, 1954; Cross Referenced by

Delineated on M.B. 516-15

Recorded in Book 46350 Page 130, O.R., December 10, 1954; #3414  
 Grantor: R. L. Stuckey and Rita Stuckey, who acquired title as  
 Rita E. Stuckey, h/w  
 Grantee: County of Los Angeles  
 Nature of Conveyance: Easement  
 Date of Conveyance: October 22, 1954  
 Granted for: 30TH STREET EAST  
 Search No. 11-2 65-B, C-2  
 Road Dist. No. 508

Description: The westerly 50 feet of that certain parcel of land in the southwest quarter of Section 20, Township 6 North, Range 11 West, S.B.B. & M., shown as Parcel 4 on map filed in Book 70, page 21 of Records of Surveys, in the office of the Recorder of the County of Los Angeles.

To be known as 30TH STREET EAST.

Accepted by County of Los Angeles, December 8, 1954

Copied by Willett, Jan. 14, 1955; Cross Referenced by *W.J. Poggione*  
 Delineated on *RS 70-21* 1-19-55

Recorded in Book 46350 Page 132, O.R., December 10, 1954; #3415  
 Grantor: Norman W. Bethune and Jeannette Bethune, h/w  
 Grantee: County of Los Angeles  
 Nature of Conveyance: Easement  
 Date of Conveyance: October 27, 1954  
 Granted for: 50TH STREET EAST AND AVENUE J  
 Search No. 13-1 70-C-5 14-1  
 Road Dist. No. 510

Description: PARCEL A. That portion of the southerly 10 feet of the northerly 40 feet of the northeast quarter of Section 21, Township 7 North, Range 11 West, S.B.B. & M., which lies easterly of the westerly line of that certain parcel of land shown as Parcel 16 on map filed in Book 70, page 10, of Record of Surveys, in the office of the Recorder of the County of Los Angeles.

To be known as AVENUE J.

PARCEL B. The easterly 50 feet of the northeast quarter of above mentioned section.

Excepting from above described easterly 50 feet that portion thereof within above described Parcel A.

PARCEL C.

That portion of the northeast quarter of above mentioned section within the following described boundaries:

Beginning at the intersection of the westerly line of above described easterly 50 feet with the southerly line of above described southerly 10 feet; thence southerly along said westerly line to the beginning of a curve concave to the southwest, tangent to said westerly line, tangent to said southerly line and having a radius of 20 feet; thence northwesterly along said curve to said southerly line; thence easterly along said southerly line to the point of beginning.

Above described Parcels B and C are to be known as 50TH STREET EAST.

Accepted by the County of Los Angeles, December 8, 1954

Copied by Willett, Jan. 14, 1955; Cross Referenced by *W.J. Poggione*  
 Delineated on *RS 70-10* 1-19-55

Recorded in Book 46350 Page 142, O.R., December 10, 1954; #3416

Grantor: Hidden Valley Ranchos, Inc., a corp.

Grantee: County of Los Angeles

Nature of Conveyance: Easement

Date of Conveyance: November 1, 1954

Granted for: Avenue M.

Search No. 16-1 66-E-1

Road Dist. No. 510

Description: That portion of the northerly 40 feet of Section 4, Township 6 North, Range 9 West, S.B.B. & M., which lies westerly of the easterly line of that certain parcel of land shown as Parcel 96, on map filed in Book 70, pages 13 and 14, of Record of Surveys in the office of the Recorder of the County of Los Angeles.

To be known as AVENUE M.

Accepted by the County of Los Angeles, December 8, 1954

Copied by Willett, Jan. 17, 1955; Cross Referenced by *W. J. Poggione* 1-19-55

Delineated on RS 70-13, 14

C.S.B.-2689-2 R. J. Black, 12-13-60

Recorded in Book 46350 Page 140, O.R., December 10, 1954; #3417

Grantor: Littlerock Creek Irrigation District

Grantee: County of Los Angeles

Nature of Conveyance: Easement

Date of Conveyance: November 4, 1954

Granted for: Avenue R.

Search No. 6-1 66-B-3

Road Dist. No. 508

Description: The northerly 40 feet of the west half of the northeast quarter of Section 32, Township 6 North, Range 10 West, S. B. B. & M.

To be known as AVENUE R.

Accepted by the County of Los Angeles, December 9, 1954

Copied by Willett, Jan. 17, 1955; Cross Referenced by IWAMOTO 1-20-55.

Delineated on RS. 70-23.

Recorded in Book 46350 Page 134, O.R., December 10, 1954; #3418

Grantor: Edward E. Debs and Josephine R. Debs, h/w

Grantee: County of Los Angeles

Nature of Conveyance: Easement

Date of Conveyance: October 16, 1954

Granted for: 30TH STREET EAST

Search No. 11-1 & 3 65-B, C-2

Road Dist. No. 508

Description: Parcel A. The westerly 50 feet of the southwest quarter of Section 20, Township 6 North, Range 11 West, S.B.B. & M.

Excepting therefrom that portion thereof within the southerly 40 feet of said section.

Also excepting therefrom that portion thereof within that certain parcel of land shown as Parcel 4 on map filed in Book 70, page 21, of Records of Surveys, in the office of the Recorder of the County of Los Angeles.

Parcel B.

That portion of the southwest quarter of above mentioned section, within the following described boundaries:

Beginning at the intersection of the easterly line of the westerly 50 feet of said section, with the northerly line of the southerly 40 feet of said section; thence easterly along said westerly line to the beginning of a curve concave to the northeast, tangent to said northerly line, tangent to said easterly line, and having a radius of 25 feet; thence northwesterly along said curve to said easterly line;

thence southerly along said easterly line to the point of beginning

Above described Parcels A and B are to be known as 30TH STREET EAST.

Accepted by the County of Los Angeles, December 8, 1954

Copied by Willett Jan. 17, 1955; Cross Referenced by IWAMOTO 1-20-55.

Delineated on RS 70-21.

Recorded in Book 46352, Page 30, O.R., December 10, 1954; #3428

Grantor: Allan E. Griffiths & Anna E. Griffiths, h/w & Allan E. Griffiths, guardian of the estate of Robert A. Griffiths, a minor

Grantee: County of Los Angeles

Nature of Conveyance: Easement

Date of Conveyance: June 15, 1954

Granted for: Big Dalton Avenue

Search No. 3-10 46-E-4

Road Dist. No. 109

Description: The southeasterly 30 feet of the southwesterly 70 feet of the northeasterly 200 feet of Lot 116, Tract No. 962, as shown on map recorded in Book 21, pages 74 and 75, of Maps, in the office of the Recorder of the County of Los Angeles.

To be known as BIG DALTON AVENUE.

Accepted by the County of Los Angeles, December 9, 1954

Copied by Willett Jan. 17, 1955; Cross Referenced by IWAMOTO 1-19-55.

Delineated on C.S. 8885

Recorded in Book 46352, Page 69, O.R., December 10, 1954; #3429

Grantor: George F. Harris and Lily A. Harris, h/w

Grantee: County of Los Angeles

Nature of Conveyance: Easement

Date of Conveyance; November 10, 1954

Granted for: Gallatin School House Road

Search No. 2-2

Road Dist. No. 114

Description: That portion of the Rancho Santa Gertrudes, as shown on map recorded in Book 1, page 156 et seq, of Patents, in the office of the Recorder of the County of Los Angeles, within a strip of land 20 feet wide, the northeasterly line of which is described as follows:

Beginning at the most westerly corner of Lot 2, Tract No. 16816, as shown on map recorded in Book 393, pages 44 and 45, of Maps, in the office of said recorder, thence northwesterly along the northwesterly prolongation of the southwesterly line of said lot to the easterly line of that certain parcel of land described in deed to State of California, for Public Highway, recorded as Document No. 2199 on March 3, 1949, in Book 29508, page 141, of Official Records, in the office of said Recorder.

The southwesterly line of above described strip of land shall be prolonged at the beginning thereof so as to terminate in the southwesterly prolongation of the northwesterly line of above mentioned Lot 2.

Excepting therefrom that portion thereof within public roads, as same existed on January 7, 1952

To be known as GALLATIN SCHOOL HOUSE ROAD.

Conditions not copied.

Accepted by the County of Los Angeles December 9, 1954

Copied by Willett Jan. 17, 1955; Cross Referenced by H. Blonstein 1/21/56

Delineated on C.S. B-1488

Recorded in Book 46352 Page 34, O.R., December 10, 1954; #3430

Grantor: Claremont College, a corp, which acquired title as  
Claremont Colleges

Grantee: County of Los Angeles

Nature of Conveyance: Easement

Date of Conveyance: ~~October~~ 27, 1954

Granted for: Century Blvd.

Search No. 12-2

Road Dist. No. 201

Description: That portion of Lot A of Tract No. 1463, as shown on map recorded in Book 23, pages 10 and 11 of Maps in the office of the County Recorder of said County, more particularly described as follows:

Beginning at a point in the Northerly line of said Lot, which is Westerly thereon 285 feet from the Northeasterly corner of said Lot; thence Southerly at right angles to said Northerly line 50 feet; thence Westerly parallel with said Northerly line 50 feet; thence Northerly at right angles to said Northerly line 50 feet to said Northerly line; thence Easterly along said Northerly line to the point of beginning.

Subject to all encumbrances of Record.

Accepted by the County of Los Angeles, December 9, 1954

Copied by Willett Jan. 17, 1955; Cross Referenced by IWAMOTO 1-19-55.

Delineated on CS B-1427-1.

Recorded in Book 46350 Page 415, O.R., December 10, 1954; #4157

Grantor: Eddie G. Collins and Ellyn M. Collins; also known as  
Eddie Collins and Ellyn Collins

Grantee: County of Los Angeles

Nature of Conveyance: Easement

Date of Conveyance: August 31, 1954

Granted for: Avenue I-Lancaster Road

Search No. 9-1 & 2 71-B-4

Road Dist. No. 511

Description: The northerly 50 feet of the west half of the east half of Section 15, Township 7 North, Range 13 West, S.B.B. & M.

Excepting therefrom that portion thereof within that certain parcel of land described in deed to County of Los Angeles, recorded in Book 1330, page 338, of Deeds, in the office of the Recorder of the County of Los Angeles.

To be known as AVENUE I-LANCASTER ROAD.

Accepted by the County of Los Angeles, December 8, 1954

Copied by Willett Jan. 18, 1955; Cross Referenced by IWAMOTO 1-19-55

Delineated on CS B-831-4.

Recorded in Book 46350 Page 424, O.R., December 10, 1954; #4160

Grantor: Frances B. Passley, a widow and James W. Blankenship, a widower

Grantee: County of Los Angeles

Nature of Conveyance: Easement

Date of Conveyance: November 8, 1954

Granted for: Division Street

Search No. 11-21 70-A-2, 3

Road Dist. No. 510

Description: The easterly 40 feet of the southerly 240 feet of the southeast quarter of the southeast quarter of Section 34, Township 8 North, Range 12 West, S.B.B. & M.

Excepting therefrom that portion thereof which lies within the southerly 30 feet of said section

To be known as DIVISION STREET.

Accepted by the County of Los Angeles, December 9, 1954

Copied by Willett Jan. 18, 1955; Cross Referenced by IWAMOTO 1-21-55.

Delineated on CS 8736-2.

Recorded in Book 46350 Page 426, O.R., December 10, 1954; #4161  
 Grantor: R. W. Hedrick and Amy Vie Hedrick, h/w  
 Grantee: County of Los Angeles  
 Nature of Conveyance: Easement  
 Date of Conveyance: November 8, 1954  
 Granted for: Division Street  
 Search No. 11-19 70-A-2, 3  
 Road Dist. No. 510

Description: That portion of the easterly 40 feet of the southeast quarter of the southeast quarter of Section 34, Township 8 North, Range 12 West, S.B.B. & M. which lies within that certain parcel of land described in deed to R. W. Hedrick et ux, recorded as Document No. 272, on June 24, 1946, in Book 23366, page 96, of Official Records, in the office of the Recorder of the County of Los Angeles.

Excepting therefrom that portion thereof which lies within the northerly 90 feet of the southeast quarter of the southeast quarter of said section.

To be known as DIVISION STREET.

Accepted by the County of Los Angeles, December 9, 1954

Copied by Willett Jan. 18, 1955; Cross Referenced by IWAMOTO 1-21-55.  
 Delineated on CS. 8736-2.

Recorded in Book 46350 page 428, O.R., December 10, 1954; #4162  
 Grantor: Ralph C. Hedrick and Clydene B. Hedrick, h/w  
 Grantee: County of Los Angeles  
 Nature of Conveyance: Easement  
 Date of Conveyance: November 8, 1954  
 Granted for: Division Street  
 Search No. 11-18 70-A-2, 3  
 Road Dist. No. 510

Description: The easterly 40 feet of the northerly 90 feet of the southeast quarter of the southeast quarter of Section 34, Township 8 North, Range 12 West, S.B.B. & M.  
To be known as DIVISION STREET.

Accepted by the County of Los Angeles, December 9, 1954

Copied by Willett Jan. 18, 1955; Cross Referenced by IWAMOTO 1-21-55.  
 Delineated on CS. 8736-2.

Recorded in Book 46350 Page 430, O.R., December 10, 1954; #4163  
 Grantor: Albert Finnerman and Anita Finnerman, h/w, Jacob J. Entin and Anne C. Entin, h/w, and Jack J. Bayer and Ida Bayer, h/w  
 Grantee: County of Los Angeles  
 Nature of Conveyance: Easement  
 Date of Conveyance: November 15, 1954  
 Granted for: Division Street  
 Search No. 11-8 & 9 70-A-2, 3  
 Road Dist. No. 510

Description: The westerly 40 feet of the northwest quarter of the northwest quarter of Section 35, Township 8 North, Range 12 West, S.B.B. & M.  
To be known as DIVISION STREET.

Accepted by the County of Los Angeles, December 9, 1954

Copied by Willett Jan. 18, 1955; Cross Referenced by IWAMOTO 1-20-55  
 Delineated on CS. 8736-2

Recorded in Book 46350 Page 432, O.R., December 10, 1954; #4164  
 Grantor: Lowell R. Emery and Helen A. Emery, h/w  
 Grantee: County of Los Angeles  
 Nature of Conveyance: Easement  
 Date of Conveyance: November 8, 1954  
 Granted for: Division Street  
 Search No. 11-7A 70-A-2, 3  
 Road Dist. No. 510  
 Description: That portion of the westerly 40 feet of the south half of the southwest quarter of the southwest quarter of Section 26, Township 8 North, Range 12 West, S.B.B. & M., which lies within that certain parcel of land described in deed to Lowell R. Emery et ux, recorded as Document No. 1355, on August 22, 1945, in Book 22216, page 217, of Official Records, in the office of the Recorder of the County of Los Angeles.

To be known as DIVISION STREET.

Accepted by the County of Los Angeles December 9, 1954  
 Copied by Willett Jan. 18, 1955; Cross Referenced by IWAMOTO 1-20-55.  
 Delineated on CS.8736-2.

Recorded in Book 46350, Page 434, O.R., December 10, 1954; #4165  
 Grantor: Eligio Torres and Mercedes Torres, his wife  
 Grantee: County of Los Angeles  
 Nature of Conveyance: Easement  
 Date of Conveyance: October 18, 1954  
 Granted for: Torch Street  
 Search No. 1 - 1 46-C-6  
 Road Dist. No. 109  
 Description: That portion of Block 2, O.T. Bassett's Sub-division of the Workman Tract, as shown in map recorded in Book 59, pages 4 to 9 inclusive, of Miscellaneous Records, in the office of the Recorder of the County of Los Angeles, within the following described boundaries:

Beginning at the most westerly corner of said block; thence southeasterly along the southwesterly line of said block, a distance of 152.22 feet to the southwesterly prolongation of the northwesterly line of Lot 317, Tract No. 18123, as shown on map recorded in Book 507, pages 22, 23 and 24 of Maps, in the office of said recorder; thence northeasterly along said southwesterly prolongation 20.00 feet to the most westerly corner of said lot; thence northwesterly along the northwesterly prolongation of the southwesterly line of said lot a distance of 135.22 feet to a point in said northwesterly prolongation a distant southeasterly there on 17 feet from the northwesterly line of said block; thence northerly in a direct line to a point in the northwesterly line of said block distant northeasterly thereon 37.00 feet from the point of beginning; thence southwesterly along said last mentioned northwesterly line 37.00 feet to the point of beginning.

To be known as Torch Street.

Accepted by the County of Los Angeles, December 9, 1954  
 Copied by Willett Jan. 18, 1955; Cross Referenced by IWAMOTO 1-19-55.  
 Delineated on CS. B-1209

Recorded in Book 46350 Page 438, O.R., December 10, 1954; #4167  
 Grantor: Littlerock Creek Irrigation District  
 Grantee: County of Los Angeles  
 Nature of Conveyance: Easement  
 Date of Conveyance: November 4, 1954  
 Granted for: 87TH STREET EAST  
 Search No. 6-1  
 Road Dist. No. 508

Description: The westerly 30 feet of the easterly 50 feet of the north half of the northeast quarter of the northeast quarter of Section 13, Township 5 North, Range 11 West, S.B.B. & M. Excepting therefrom that portion within the southerly 132 feet thereof.

To be known as 87TH STREET EAST.

Accepted by the County of Los Angeles, December 8, 1954

Copied by Willett, Jan. 18, 1955; Cross Referenced by H. Blonstein 1/21/55  
 Delineated on F.M. 18142

Recorded in Book 46427 Page 401, O.R., December 20, 1954; #3438  
 COUNTY OF LOS ANGELES, }  
   Plaintiff, } No. 613875  
   vs }  
 BESSIE L. HALE, et al., } FINAL ORDER OF CONDEMNATION  
   Defendants. } (Parcels 25-24 and 25-27)

NOW, THEREFORE, it is hereby ordered ADJUDGED AND DECREED:

That the real property heretofore referred to and described as Parcels 25-24 and 25-27, be and the same is condemned as prayed, and the plaintiff, COUNTY OF LOS ANGELES, shall and by this judgment does take and acquire the fee simple title in and to Parcels 25-24 and 25-27 for public road and highway purposes.

Said real property is more particularly described as follows:

PARCEL 25-24:

Lot 199, Tract No. 8406, as shown on map recorded in Book 91, pages 95 and 96, of Maps, in the office of the Recorder of the County of Los Angeles.

PARCEL 25-27:

Lot 202, Tract No. 8406, as shown on map recorded in Book 91, pages 95 and 96 of Maps, in the office of the Recorder of the County of Los Angeles.

DATED: This 1st day of December, 1954.

Richards

Presiding Judge

Copied by Willett Jan. 18, 1955; Cross Referenced by H. Blonstein 1/21/55  
 Delineated on C.F. 2384

Torrens Doc. 15458-W, Entered on Cert. OV-21945, Sept. 27, 1954

Grantor: Wiseburn School District

Grantee: County of Los Angeles

Nature of Conveyance: Easement

Date of Conveyance: June 9, 1954

Granted for: 120th Street and Anza Avenue

Search No. 13-1,

Road Dist. No. 202

Description: Parcel A. The easterly 50 feet of that certain parcel of land in Mills and Wicks' Subdivision, as shown on map recorded in Book 16, page 44, of Miscellaneous Records, in the office of the Recorder of the County of Los Angeles, originally described in Certificate

of Title No. OV-21945, on file in the office of the Registrar of Titles of said county.

Parcel B.

The northerly 50 feet of above mentioned certain parcel of land.

Excepting from above described northerly 50 feet that portion thereof within above described Parcel A.

Parcel C. That por.above men. certain pcl. land within fol.desc. bndrys:

Beginning at the intersection of the southerly line of above described Parcel B with the westerly line of above described Parcel A; thence westerly along said southerly line 17.00 feet; thence southeasterly, in a direct line to a point in said westerly line, distant southerly along said westerly line 17.00 feet from the point of beginning; thence northerly along said westerly line 17.00 feet to said point of beginning.

Above described Parcel A is to be known as ANZA AVENUE.

Above described Parcels B and C are to be known as 120TH STREET.

Conditions not copied.

Accepted by the County of Los Angeles, August 25, 1954

Copied by Willett Jan. 18, 1955; Cross Referenced by # Blonstein 1/21/55

Delineated on c.s. 8-1633-2

Torrens Doc.#20305-W, Entered on Cert. 3A0-129022, et al, Dec. 23, 1954  
Recorded in Book 46427 Page 136, O.R., December 20, 1954; #3437

COUNTY OF LOS ANGELES,

Plaintiff, )

No. 627817

vs. )

MORRIS R. HASSON, et al., )

FINAL ORDER OF CONDEMNATION

Defendants )

NOW, THEREFORE, IT IS HEREBY ORDERED, ADJUDGED AND DECREED:  
That the real properties heretofore referred to and described as  
Parcels 24-1, 24-2, 24-15, 24-16, 24-29, 24-36, 24-37, 24-38,  
24-39, 24-41, 24-42, 24-43, 24-44, and 24-45, be and the same are  
condemned as prayed, and the plaintiff, COUNTY OF LOS ANGELES, shall  
and by this judgment does take and acquire the fee simple title in  
and to Parcels 24-15, 24-16, 24-29, and 24-39 and an easement in,  
upon, over and across Parcels 24-1, 24-2, 24-36, 24-37, 24-38, 24-41,  
24-42, 24-43, 24-44 and 24-45, for public road and highway purposes,  
SUBJECT TO the interests of the defendant, THE PACIFIC TELEPHONE AND  
TELEGRAPH COMPANY.

Said real properties are more particularly described as follows:  
PARCEL 24-1 (In the City of Compton):

Those portions of Lots 1 and 2, Block 2, Tract No. 6468, as shown  
on map recorded in Book 100, pages 73 to 76 inclusive, of Maps, in  
the office of the Recorder of the County of Los Angeles, within a  
strip of land 100 feet wide lying 50 feet on each side of the  
following described center line:

Beginning at a point in the center line of Rosecrans Avenue  
(formerly Orange Street), as said center line is shown on map of  
Tract No. 8406, recorded in Book 91, pages 95 and 96, of said Maps,  
that is easterly along said center line 21.16 feet from a line  
parallel with and 20 feet westerly, measured at right angles, from  
the westerly line of said Lot 1; thence southerly in a direct line  
to a point in the center line of Elm Street, as said last mentioned  
center line is shown on map of said Tract No. 6468, that is easterly  
along said last mentioned center line 30.04 feet from said parallel  
line. Excepting therefrom those portions thereof within the  
northerly 10 feet of said Lots 1 and 2.

PARCEL 24-2 (In the City of Compton):

Those portions of Lots 7 and 8, Block 2, Tract No. 6468, as shown on map recorded in Book 100, pages 73 to 76 inclusive, of Maps, in the office of the Recorder of the County of Los Angeles, within a strip of land 100 feet wide lying 50 feet on each side of the following described center line:

Beginning at a point in the center line of Rosecrans Avenue (formerly Orange Street), as said center line is shown on map of Tract No. 8406, recorded in Book 91, pages 95 and 96, of said Maps, that is easterly along said center line 21.16 feet from a line parallel with and 20 feet westerly, measured at right angles, from the westerly line of said Lot 1; thence southerly in a direct line to a point in the center line of Elm Street, as said last mentioned center line is shown on map of said Tract No. 6468, that is easterly along said last mentioned center line 30.04 feet from said parallel line.

PARCEL 24-15 (Fee) (City of Compton):

Lot 20, Block 2, Tract No. 6468, as shown on map recorded in Book 100, pages 73 to 76 inclusive, of Maps, in the office of the Recorder of the County of Los Angeles.

Excepting therefrom the southerly 50 feet of said lot.

PARCEL 24-16 (Fee) (City of Compton):

The southerly 50 feet of Lot 20, Block 2, Tract No. 6468, as shown on map recorded in Book 100, pages 73 to 76 inclusive, of Maps in the office of the Recorder of the County of Los Angeles.

PARCEL 24-29 (Fee) (City of Compton):

Lot 9, Block 7, Tract No. 5085, as shown on map recorded in Book 59, pages 80 to 82 inclusive, of Maps, in the office of the Recorder of the County of Los Angeles.

PARCEL 24-36 (In the City of Compton: Affects Registered Land):

That portion of Lot 1, Tract No. 4563, as shown on map recorded in Book 49, page 81 of Maps, in the office of the Recorder of the County of Los Angeles, within a strip of land 100 feet wide lying 50 feet on each side of the following described center line:

Beginning at the northerly terminus of that certain course in the center line of Santa Fe Avenue, shown as having a length of 399.89 feet on map of Tract No. 13238, recorded in Book 311, pages 18 and 19, of said Maps, (said certain course for the purpose of this description bears North 11° 02' 25" East); thence northerly along a curve, concave to the west, tangent to said certain course, and having a radius of 2000 feet, a distance of 497.32 feet; thence North 3° 12' 25" West 2119.58 feet to a point in the center line of Elm Street, as said last mentioned center line is shown on map of Tract No. 6468, recorded in Book 100, pages 73 to 76 inclusive, of said Maps, that is easterly along said last mentioned center line 30.04 feet from a line parallel with and 20 feet westerly, measured at right angles, from the westerly line of Lot 2, Block 12, said last mentioned tract.

PARCEL 24-37 (In the City of Compton: Affects Registered Land):

That portion of Lot 2, Tract No. 4563, as shown on map recorded in Book 49, page 81, of Maps, in the office of the Recorder of the County of Los Angeles, within a strip of land 100 feet wide lying 50 feet on each side of the following described center line:

Beginning at the northerly terminus of that certain course in the center line of Santa Fe Avenue, shown as having a length of 399.89 feet on map of Tract No. 13238, recorded in Book 311, pages 18 and 19, of said Maps, (said certain course for the purpose of this description bears North 11° 02' 25" East); thence northerly along a curve, concave to the west, tangent to said certain course and having a radius of 2000 feet, a distance of 497.32 feet; thence North 3° 12' 25" West 2119.58 feet to a point in the center line of Elm Street, as said last mentioned center line is shown on map of Tract No. 6468, recorded in Book 100, pages 73 to 76 inclusive, of said Maps, that is easterly along said last mentioned center line 30.04 feet from a line parallel with and 20 feet westerly, measured at right angles, from the westerly line of Lot 2, Block 12, said last mentioned tract.

PARCEL 24-38 (Affects Registered Land; In the City of Compton):

Those portions of Lots 3 and 4, Tract No. 4563, as shown on map recorded in Book 49, page 81, of Maps, in the office of the Recorder of the County of Los Angeles, within a strip of land 100 feet wide lying 50 feet on each side of the following described center line:

Beginning at the northerly terminus of that certain course in the center line of Santa Fe Avenue, shown as having a length of 399.89 feet on map of Tract No. 13238, recorded in Book 311, pages 18 and 19, of said Maps, (said certain course for the purpose of this description bears North  $11^{\circ}02'25''$  East); thence northerly along a curve, concave to the west, tangent to said certain course, and having a radius of 2000 feet, a distance of 497.32 feet; thence North  $3^{\circ}12'25''$  West 2119.58 feet to a point in the center line of Elm Street, as said last mentioned center line is shown on map of Tract No. 6468, recorded in Book 100, pages 73 to 76 inclusive, of said Maps, that is easterly along said last mentioned center line 30.04 feet from a line parallel with and 20 feet westerly, measured at right angles, from the westerly line of Lot 2, Block 12, said last mentioned tract.

PARCEL 24-39 (Affects Registered Land: In the City of Compton):

Lot 5, Tract No. 4563, as shown on map recorded in Book 49, page 81, of Maps, in the office of the Recorder of the County of Los Angeles.

PARCEL 24-41 (Affects Registered Land: In the City of Compton):

That portion of Lot 7, Tract No. 4563, as shown on map recorded in Book 49, page 81, of Maps, in the office of the Recorder of the County of Los Angeles, within a strip of land 100 feet wide lying 50 feet on each side of the following described center line:

Beginning at the northerly terminus of that certain course in the center line of Santa Fe Avenue, shown as having a length of 399.89 feet on map of Tract No. 13238, recorded in Book 311, pages 18 and 19, of said Maps, (said certain course for the purpose of this description bears North  $11^{\circ}02'25''$  East); thence northerly along a curve, concave to the west, tangent to said certain course, and having a radius of 2000 feet, a distance of 497.32 feet; thence North  $3^{\circ}12'25''$  West 2119.58 feet to a point in the center line of Elm Street, as said last mentioned center line is shown on map of Tract No. 6468, recorded in Book 100, pages 73 to 76 inclusive, of said Maps, that is easterly along said last mentioned center line 30.04 feet from a line parallel with and 20 feet westerly, measured at right angles, from the westerly line of Lot 2, Block 12, said last mentioned tract.

Excepting therefrom that portion thereof within the southerly 2 feet of said Lot 7.

PARCEL 24-42 (Affects Registered Land):

Those portions of Lots 7 and 8, Tract No. 4563, as shown on map recorded in Book 49, page 81, of Maps, in the office of the Recorder of the County of Los Angeles, within a strip of land 100 feet wide lying 50 feet on each side of the following described center line:

Beginning at the northerly terminus of that certain course in the center line of Santa Fe Avenue, shown as having a length of 399.89 feet on map of Tract No. 13238, recorded in Book 311, pages 18 and 19, of said Maps, (said certain course for the purpose of this description bears North  $11^{\circ}02'25''$  East); thence northerly along a curve, concave to the west, tangent to said certain course, and having a radius of 2000 feet, a distance of 497.32 feet; thence North  $3^{\circ}12'25''$  West 2119.58 feet to a point in the center line of Elm Street, as said last mentioned center line is shown on map of Tract No. 6468, recorded in Book 100, pages 73 to 76 inclusive, of said Maps, that is easterly along said last mentioned center line 30.04 feet from a line parallel with and 20 feet westerly, measured at right angles, from the westerly line of Lot 2, Block 12, said last mentioned tract.

Excepting therefrom that portion thereof lying northerly of the northerly line of the southerly 2 feet of said Lot 7.

Also excepting therefrom that portion thereof within the southerly 10 feet of said Lot 8.

PARCEL 24-43 (Affects Registered Land):

Those portions of Lots 8 and 9, Tract No. 4563, as shown on map recorded in Book 49, page 81, of Maps, in the office of the Recorder of the County of Los Angeles, within a strip of land 100 feet wide lying 50 feet on each side of the following described center line:

Beginning at the northerly terminus of that certain course in the center line of Santa Fe Avenue, shown as having a length of 399.89 feet on map of Tract No. 13238, recorded in Book 311, pages 18 and 19, of said Maps, (said certain course for the purpose of this description bears North  $11^{\circ}02'25''$  East); thence northerly along a curve, concave to the west, tangent to said certain course, and having a radius of 2000 feet, a distance of 497.32 feet; thence North  $3^{\circ}12'25''$  West 2119.58 feet to a point in the center line of Elm Street, as said last mentioned center line is shown on map of Tract No. 6468, recorded in Book 100, pages 73 to 76 inclusive, of said Maps, that is easterly along said last mentioned center line 30.04 feet from a line parallel with and 20 feet westerly, measured at right angles, from the westerly line of Lot 2, Block 12, said last mentioned tract.

Excepting therefrom that portion thereof lying northerly of the northerly line of the southerly 10 feet of said Lot 8.

PARCEL 24-44 (Affects Registered Land):

That portion of Lot 10, Tract No. 4563, as shown on map recorded in Book 49, page 81, of Maps, in the office of the Recorder of the County of Los Angeles, within a strip of land 100 feet wide lying 50 feet on each side of the following described center line:

Beginning at the northerly terminus of that certain course in the center line of Santa Fe Avenue, shown as having a length of 399.89 feet on map of Tract No. 13238, recorded in Book 311, pages 18 and 19, of said Maps, (said certain course for the purpose of this description bears North  $11^{\circ}02'25''$  East); thence northerly along a curve, concave to the west, tangent to said certain course, and having a radius of 2000 feet, a distance of 497.32 feet; thence North  $3^{\circ}12'25''$  West 2119.58 feet to a point in the center line of Elm Street, as said last mentioned center line is shown on map of Tract No. 6468 recorded in Book 100, pages 73 to 76 inclusive, of said Maps, that is easterly along said last mentioned center line 30.04 feet from a line parallel with and 20 feet westerly, measured at right angles, from the westerly line of Lot 2, Block 12, said last mentioned tract.

PARCEL 24-45 (Affects Registered Land):

That portion of the easterly 40 feet of Lot 12, Tract No. 4563, as shown on map recorded in Book 49, page 81, of Maps, in the office of the Recorder of the County of Los Angeles, within a strip of land 100 feet wide lying 50 feet on each side of the following described center line:

Beginning at the northerly terminus of that certain course in the center line of Santa Fe Avenue, shown as having a length of 399.89 feet on map of Tract No. 13238, recorded in Book 311, pages 18 and 19, of said Maps, (said certain course for the purpose of this description bears North  $11^{\circ}02'25''$  East); thence northerly along a curve, concave to the west, tangent to said certain course, and having a radius of 2000 feet, a distance of 497.32 feet; thence North  $3^{\circ}12'25''$  West 2119.58 feet to a point in the center line of Elm Street, as said last mentioned Center line is shown on map of Tract No. 6468, recorded in Book 100, pages 73 to 76 inclusive, of said Maps, that is easterly along said last mentioned center line 30.04 feet from a line parallel with and 20 feet westerly, measured at right angles, from the westerly line of Lot 2

Block 12, said last mentioned tract.

Excepting therefrom that portion thereof within Compton Boulevard as same existed on January 20, 1953.

Dated this 22 day of November, 1954.

Richards  
Presiding Judge

Copied by Willett, Jan. 20, 1955; Cross Referenced by H. Blonstein 4/20/55  
Delineated on C.F. 2420

Recorded in Book 46352 Page 39, O.R., December 10, 1954; #3434

Grantor: The Harshaw Chemical Company, a corporation

Grantee: County of Los Angeles

Nature of Conveyance: Easement

Date of Conveyance: October 18, 1954

Granted for: Garfield Avenue

Search No. 18 - 2

Road Div. 101

Description: That portion of that certain parcel of land in Lot 100, Tract No. 1 of the Rancho Laguna, as shown on map filed as Exhibit "A" in Case No. B-25296 of the Superior Court of the State of California in and for the County of Los Angeles, described in deed to The Harshaw Chemical Company, recorded as Document No. 1521, on September 28, 1950, in Book 34422, page 269, of Official Records, in the Office of the Recorder of the County of Los Angeles, within the following described boundaries:

BEGINNING at the most N'ly corner of the SE'ly 20 feet of said certain parcel of land; thence SW'ly along the NW'ly line of said SE'ly 20 feet, a distance of 17.00 feet; thence N'ly in a direct line to a point in the N'ly line of said certain parcel of land distant W'ly thereon 17.00 feet from the point of beginning; thence E'ly along said N'ly line 17.00 feet to said point of beginning.

To be known as GARFIELD AVENUE.

Accepted by the County of Los Angeles, December 9, 1954;

Copied by Joyce January 26, 1955; Cross Referenced by H. Blonstein 1/28/55

Delineated on c.s. B-2152-1

Recorded in Book 46352 Page 52, O.R., December 10, 1954; #3435

Grantor: Palmdale Land and Development Company

Grantee: County of Los Angeles

Nature of Conveyance: Easement

Date of Conveyance: September 20, 1954

Granted for: 15th Street East - 20th Street East - Avenue R

Search NO. 1 - 1,2,& 3 (8 - 4,5,6,7,10,11,12) (+ - 10,9,8)

Road Div. 508

Description: PARCEL A: The W'ly 5 feet of lot 15, Tract No. 7682 as shown on map recorded in Book 120, page 74 and 75 of Maps, in the office of the Recorder of the County of Los Angeles, and the W'ly 5 feet of the N.1/2 of Lot 4, said tract.

EXCEPTING therefrom that portion thereof within the N'ly 20 feet of said lot 4.

PARCEL B:

That portion of above mentioned Lot 4 within the following described boundaries:

BEGINNING at the intersection of the E'ly line of the W'ly 5 feet of said lot, with the S'ly line of the N'ly 20 feet of said Lot; thence E'ly along said S'ly line to the beginning of a curve concave to the SE., having a radius of 25 feet and tangent to said S'ly and E'ly lines; thence SW'ly along said curve to said E'ly line; thence N'ly along said E'ly line to the point of beginning.

ABOVE described Parcels A and B are to be known as 15th Street East parcel C.

The E'ly 20 feet of Lots 10, 11 ~~add~~ 16 of above mentioned Tract No. 7682, and the E'ly 30 feet of Lot 44 of said Tract.

EXCEPTING therefrom that portion thereof within the N'ly 20 feet of said Lot 10.

ALSO EXCEPTING therefrom that portion thereof within the S'ly 10 feet of said Lot 44.

ALSO EXCEPTING therefrom that portion thereof within 20th Street East as same existed June 4, 1951.

PARCEL D:

That portion of above mentioned Lot 10, within the following described boundaries:

BEGINNING at the intersection of the W'ly line of the E'ly 20 feet of said lot with the S'ly line of the N'ly 20 feet of said lot; thence W'ly along said S'ly line to the beginning of a curve concave to the SW., having a radius of 25 feet and tangent to said S'ly and W'ly lines; thence SE'ly along said curve to said W'ly line; thence N'ly along said W'ly line to the point of beginning.

EXCEPTING therefrom that portion thereof within 20th Street East as same existed June 4, 1951

PARCEL E:

That portion of above mentioned Lot 44 within the following described boundaries:

BEGINNING at the intersection of the N'ly line of the S'ly 10 feet of said lot with the W'ly line of the E'ly 30 feet of said lot; thence W'ly along said N'ly line to the beginning of a curve that is concave to the NW, having a radius of 25 feet and tangent to said W'ly and N'ly lines; thence NE'ly along said curve to said W'ly line; thence S'ly along said W'ly line to the point of beginning.

ABOVE DESCRIBED PARCELS, C, D, and E are to be known as 20TH STR. EAST.

PARCEL F:

The S'ly 10 feet of Lots 44 to 48 inclusive, of above mentioned Tract No. 7682.

ABOVE DESCRIBED PARCEL F is to be known as Avenue R.

Accepted by County of Los Angeles, December 8, 1954

Copied by Joyce, January 26, 1955; Cross Referenced by H. Blonstein 1/27/55

Delineated on M.B. 120-75

Recorded in Book 46467 Page 311, O.R., December 27, 1954; #1927

Grantor: Dorothea T. Sparks, a widow, and Ernest W. Sparks, a mrd. man

Grantee: County of Los Angeles

Nature of Conveyance: Grant Deed

Date of Conveyance: September 22, 1954

Granted for: Pomona Civic Center

Search No.: 1-1

Road Dist. Div.

Description: Lot One (1) of Wm. H. Cook's Resubdivision of Block 81 of Pomona, as per map recorded in Book 43 page 13 of Miscellaneous Records, in the office of the County Recorder of said County.

SUBJECT TO: 1. General and Special Taxes for the Fiscal year 1954-55, a lien, but not yet payable.  
2. Covenants, conditions, restrictions, reservations, rights, rights of way, and easements now of record, if any.

Accepted by County of Los Angeles, November 30, 1954

Copied by Joyce, January 26, 1955; Cross Referenced by H. Blonstein 1/27/55

Delineated on M.R. 43-13

Recorded in Book 44952 Page 437, O.R., June 30, 1954; #3986  
 Grantor: Pacific Electric Railway Company  
 Grantee: County of Los Angeles I.M. 46-D-1  
 Nature of Conveyance: Easement SEE MAP ON OPPOSITE PAGE  
 Date of Conveyance: June 22, 1954  
 Granted for: Highway Purposes (accepted for Mt. Olive Drive)  
 Search No. 1-1  
 RD 108

Description: A strip of land, 60 feet in width, being a portion of that certain 80-foot strip of land described in deed to the Los Angeles Inter-Urban Railway Company, recorded in Book 2768, Page 76 of Deeds, in the office of the Recorder of Los Angeles County, lying within Lot 5, Section 29, Township 1 North, Range 10 West S.B.B. & M., Subdivision of the Rancho Azusa De Duarte, as shown on map recorded in Book 6, Pages 80, 81 and 82, Miscellaneous Records, in the office of the Recorder of Los Angeles County, and being a portion of that certain 80-foot strip of land described in deed to the Los Angeles Inter-Urban Railway Company, recorded in Book 2857, Page 83 of Deeds, in the office of the Recorder of Los Angeles County, lying within Lot 6 of said Section 29, said 60-foot strip lying 30 feet on each side of the following described center line:

BEGINNING at a point in the southerly line of said Lot 6, said point being located thereon North  $89^{\circ}35'30''$  East, 10 feet from the southwesterly corner of said Lot 6; thence North  $14^{\circ}35'30''$  East, 150 feet.

ALSO that portion of said 80-foot strip of land within said Lot 5, lying within the following described lines:

BEGINNING at the intersection of the southerly line of said 80-foot strip of land with the westerly line of above described 60-foot strip of land; thence along said westerly line, North  $14^{\circ}35'30''$  East, 15.35 feet, to a point in a curve, concave northwesterly and having a radius of 20.00 feet, and whence the radial line bears North  $75^{\circ}24'30''$  West; thence southwesterly along the arc of said curve, 26.18 feet to a point whence the radial line bears North  $0^{\circ}24'30''$  West, said point being located on said southerly line; thence along said southerly line, North  $89^{\circ}35'30''$  East 15.35 feet to the point of beginning.

ALSO that portion of said 80-foot strip of land within said Lot 6; lying within the following described lines:

BEGINNING at the intersection of the southerly line of said 80-foot strip of land with the easterly line of above described 60-foot strip of land; thence along said easterly line, North  $14^{\circ}35'30''$  East, 26.06 feet, to a point in a curve, concave northeasterly and having a radius of 20.00 feet, and whence the radial line bears South  $75^{\circ}24'30''$  East; thence southeasterly along the arc of said curve, 36.65 feet to a point whence the radial line bears North  $0^{\circ}24'30''$  West, said point being located on said southerly line; thence along said southerly line, South  $89^{\circ}35'30''$  West 26.06 feet to the point of beginning.

The above described parcels of land are shown colored red on Plat C.E.K.-2729 hereto attached and made a part hereof.

Conditions not copied.

Accepted by County of Los Angeles, June 22, 1954.

Copied by Fumi, January 19, 1955; Cross Referenced by H. Blonstein 1/27/55  
 Delineated on ~~#3-583-37~~ Sec. Prop.

COUNTY

OF

LOS

ANGELES

LOT 5

D.B. 2768, Page 76

80'

RANCHO

SUB.

15'

N 0°-24'-30" W  
N 89°-35'-30" E

SECTION 29, T.1N., R.10 W., S.B.B. & M.

LOT 12

LOT 11

30'

N 14°-35'-30" E

AZUSA

D.B. 2857, Page 83

S 14°-35'-30" W  
7.34'

N 74°-35'-30" E  
27.89'

0.13' N 15°-24'-30" W

Drainage Esm't. to Co.L.A. per O.R. 44953-149  
Bk. 6, Pgs. 80, 81 & 82

DE

DUARTE

80'

15'

N 14°-35'-30" E  
26.06'  
Arc: 38.65'  
R: 20.2'  
S 75°-24'-30" E  
N 0°-24'-30" W  
S 89°-35'-30" W  
26.06'

SW Cor Lot 6  
N 89°-35'-30" E  
10'

EASEMENT PLAT

SCALE: 1" = 30' RM JAN. 15, 1954

ORIGINAL

Return To Enrie Poggione

64113 W  
NAVIGIGIO

Torrence Doc. 17909-W, Entered on CertiNo.3AL-128393,Nov. 12,1954  
Grantor: Mary M. Rogers, a widow, and Arthur C. Rogers, a mrd/man  
who acquired title as a single man.  
Grantee: County of Los Angeles  
Nature of Conveyance: Grant Deed  
Date of Conveyance: September 27,1954  
Granted for: El Monte Municipal Court Site  
Search No. : 1 - 10  
Description: Lot 11 of Tract 6818, as per map recorded in Book 91,  
Page 68 of Maps, in the office of the County Recorder  
of said County.  
SUBJECT TO; 1. All **General** and Special taxes for the fiscal year  
1954-55,  
2. Covenants, conditions, restrictions, reservations,  
rights, rights of way and easements of record, if  
any.  
Accepted by county of Los Angeles  
Copied by Joyce, January 26,1955;Cross Referenced by H. Blonstein 2/1/55  
Delineated on M.B. 91-68

Recorded in Book 46548 Page 414, O.R., January 4, 1955;#3397  
COUNTY OF LOS ANGELES, )  
Plaintiff, ) NO. 613 875  
-vs- ) FINAL ORDER OF CONDEMNATION  
BESSIE L. HALE, et al., )  
Defendants. ) (Santa Fe Avenue 25)

NOW, THEREFORE, IT IS HEREBY ORDERED, ADJUDGED AND DECREED:  
That the real properties heretofore referred to and described as  
Parcels 25-10, 25-11, 25-12, and 25-20, be and the same are con-  
demned as prayed, and the plaintiff, COUNTY OF LOS ANGELES,shall  
and by this judgment does take and acquire the fee simple title  
in and to Parcels 25-10,25-11, and 25-20, and an easement in, upon  
over and across Parcel 25-12, as described hereinafter, for public  
road and highway purposes.

PARCEL 25-10:  
Lot 185, Tract No. 8406, as shown on map recorded in Book 91,  
pages 95 and 96, of Maps, in the office of the Recorder of the  
County of Los Angeles.

PARCEL 25-11:  
Lot 186, Tract No. 8406, as shown on map recorded in Book 91,  
pages 95 and 96, of Maps, in the office of the Recorder of the  
County of Los Angeles.

PARCEL 25-12:  
The Wily 40 feet of Lot 187, Tract No. 8406, as shown on map  
recorded in Book 91, pages 95 and 96,of Maps, in the office of the  
Recorder of the County of Los Angeles.

PARCEL 25-20:  
Lot 195, Tract No. 8406, as shown on map recorded in Book 91,  
pages 95 and 96, of Maps, in the office of the Recorder of the County  
of Los Angeles.

DATED: December 10, 1954 RICHARDS  
PRESIDING JUDGE

Copied by Joyce, January 28, 1955;Cross Referenced by H. Blonstein 2/1/55  
Delineated on C.F. 2384

Return to Home Possione

Recorded in Book 46536 Page 146, O.R., January 3, 1955; #1113  
 IN RE VACATION OF PORTIONS OF SAN MARCUS  
 STREET, SAN LUIS STREET AND ALLEY IN ) DECEMBER 28, 1954  
 TRACT NO. 6251, ROAD DIVISION NO. 410.

On motion of Supervisor Chace, unanimously carried, it is ordered that the following resolution be and the same is hereby adopted:

WHEREAS, it is hereby determined and declared that the following described portions of San Marcus Street, San Luis Street and Alley in Tract No. 6251, Road Division No. 410, situated, lying and being in the County of Los Angeles, State of California, are no longer necessary to public convenience and are unnecessary for present or prospective public use:

NOW, THEREFORE, BE IT RESOLVED AND ORDERED, that said portions of said San Marcus Street, San Luis Street and Alley in Tract No. 6251, Road Division No. 410, be and the same are hereby vacated and abandoned, to wit:

PARCEL A:

That portion of San Marcus Street as shown on and dedicated by map of Tract No. 6251, recorded in Book 67, pages 7 to 12 inclusive, of Maps, in the office of the Recorder of the County of Los Angeles, described as follows:

BEGINNING at the northeasterly corner of Block 48, said tract; thence westerly along the southerly line of said street a distance of 42.54 feet; thence northerly, in a direct line to a point in the northerly line of said street distant westerly thereon 21.28 feet from the most easterly corner of Block 42, said tract; thence easterly along said northerly line 21.28 feet to the most easterly corner of said last mentioned block; thence southeasterly, in a direct line, 54.22 feet to the point of beginning.

PARCEL B:

That portion of San Luis Street, as shown on and dedicated by map of Tract No. 6251, recorded in Book 67, pages 7 to 12 inclusive, of Maps, in the office of the Recorder of the County of Los Angeles lying easterly of the southerly prolongation of the easterly line of Lot 413, Block 48, said tract.

PARCEL C:

That portion of that certain Alley, as shown on and dedicated by map of Tract No. 6251, recorded in Book 67, pages 7 to 12 inclusive, of Maps, in the office of the Recorder of the County of Los Angeles, lying easterly of the southerly prolongation of the easterly line of Lot 434, Block 54, said tract.

Adopted by the Board of Supervisors of the County of Los Angeles December 28, 1954.

Copied by Fumi, January 28, 1955; Cross Referenced by H. Blonstein 2/2/55  
 Delineated on M.B. 67-12

Recorded in Book 46559 Page 27, O.R., January 5, 1955; #2349  
 IN RE VACATION OF WALKS IN TRACT NO. 10614, )  
 LYNWOOD AREA, ROAD DIVISION NO. 410. ) DECEMBER 21, 1954

This being the time regularly set for hearing on the petition of Raymond W. Sammons, et al., for the vacation and abandonment of walks in Tract No. 10614, Lynwood area, Road Division No. 410, as hereinafter described, and due notice of said hearing having been published and posted as required by law, said matter is called up. Francis H. Sullivan, Senior Right of Way Agent, Chief Administrative Office, is sworn and examined, and evidence both oral and documentary of all the matter set forth in said petition is produced before and considered by the Board; and

On motion of Supervisor Chace, unanimously carried, this Board hereby finds that said petition is true; that ten of the petitioners are freeholders in Road District No. 4 and taxable therein for road purposes; that at least two of the petitioners are residents of said road district; and that said walks are unnecessary for present or

prospective public use; and therefore orders that said petition be granted, and that the following described walks situate, lying and being in the County of Los Angeles, State of California, be and they are hereby vacated and abandoned, subject to the reservation of rights as prescribed in Section 959.1 of the Streets and Highways Code of the State of California, to wit:

Those certain Walks as shown on and dedicated by map of Tract No. 10614, recorded in Book 211, pages 38 and 39, of Maps, in the office of the Recorder of the County of Los Angeles, lying northerly of and adjoining the northerly lines of Lots 8, 17, 32 and 41 of said tract.

Adopted by the Board of Supervisors of the County of Los Angeles State of California, December 21, 1954.

Copied by Fumi, January 31, 1955; Cross Referenced by H. Blonstein 2/2/55  
Delineated on M.B. 211-39

Recorded in Book 46542 Page 422, O.R., January 4, 1955; #2103  
IN RE ACCEPTANCE OF STREETS IN TRACT NO. 13484: )  
RESOLUTION RESCINDING BOARD'S ACTION REJECTING ) DECEMBER 28, 1954  
DEDICATION OF FUTURE STREETS IN SAID TRACT, AND )  
ACCEPTING DEDICATION OF STREETS FOR PUBLIC USE AS )  
GAINFORD STREET, OTTO STREET, AND DINSDALE ST. )

On motion of Supervisor Chace, unanimously carried, it is ordered that the following resolution be and the same is hereby adopted to wit:

WHEREAS, an order was adopted by this Board November 1, 1949, approving the map of Tract No. 13484, recorded in Book 356, pages 49 and 50 of Maps, in the office of the Recorder of the County of Los Angeles, except as to those portions designated "Future Street", which portions were rejected under the provisions of Section 11616 of the Business and Professions Code of the State of California:

NOW, THEREFORE, in accordance with the provisions of said Section 11616 of the Business and Professions Code of the State of California, it is hereby resolved and ordered that said order of November 1, 1949, rejecting dedication of Future Streets, be, and the same is hereby rescinded, in part; and

BE IT FURTHER RESOLVED AND ORDERED, that the dedication of that certain Future Street in said tract, lying within Lots 24 and 25 thereof, be, and the same is hereby accepted, and that said street be opened for public use as Gainford Street; that the dedication of that certain Future Street in said tract lying within Lots 20 and 21 thereof, be, and the same is hereby accepted, and that said last mentioned street be opened for public use as Otto Street and that the dedication of that certain Future Street in said tract, lying within Lots 16 and 17 thereof, be, and the same is hereby accepted, and that said last mentioned street be opened for public use as Dinsdale Street, and

Adopted by the Board of Supervisors, December 28, 1954.

Copied by Fumi, January 31, 1955; Cross Referenced by H. Blonstein 2/2/55  
Delineated on M.B. 356-50

Torrens Doc. 172-X, Entered on Cert. UZ-70012; LAB-109517, Jan. 5, 1955  
Recorded in Book 46562 Page 438, O.R., January 5, 1955; #3858

COUNTY OF LOS ANGELES

Plaintiff,

vs

GUSSIE HELLER, et al.,

Defendants

NO. 587 559

FINAL ORDER OF CONDEMNATION

NOW, THEREFORE, on motion, IT IS HEREBY ORDERED, ADJUDGED AND DECREED: That the real properties heretofore referred to and described as Parcels 18-18 and 18-19, be and the same are condemned as prayed, and the plaintiff, COUNTY OF LOS ANGELES, shall and by this judgment does take and acquire an easement in, upon, over and across Parcels 18-18 and 18-19 for public road and highway purposes, for the improvement of Imperial Highway (18).

Said real properties are more particularly described as follows:  
PARCEL 18-18 (Affects Registered Land):

The southerly 17 feet of that portion of Lot 36, Hawthorne Acres, as shown on map recorded in Book 9, page 128, of Maps, in the office of the Recorder of the County of Los Angeles, which lies between the easterly line of the westerly 201 feet of said lot, and the westerly line of the easterly 59.5 feet of said lot.

PARCEL 18-19 (Affects Registered Land):

The southerly 17 feet of the westerly 36 feet of the easterly 59.50 feet of Lot 36, Hawthorne Acres, as shown on map recorded in Book 9, page 128, of Maps, in the office of the Recorder of the County of Los Angeles.

The Registrar of Titles of the County of Los Angeles, State of California, is hereby authorized and directed, upon the filing for registration of a certified copy of the interlocutory judgment and final order of condemnation, to enter a memorial thereof on Certificate of Title No. OA-15882 and Certificate of Title No. UZ-70012 as to Parcels 18-18 and 18-19, and/or any subsequent certificate covering said properties.

Dated this 10 day of December, 1954.

Richards

Presiding Judge

Copied by Fumi, January 31, 1955; Cross Referenced by H. Blonstein 2/10/56  
Delineated on C.F. 2411

Recorded in Book 46570 Page 417, O.R., Jan. 6, 1955; #2672  
IN RE VACATION OF PORTIONS OF LUITWIELER AVENUE) January 4, 1955  
AND ROSECRANS AVENUE, ROAD DIVISION NO. 116

On motion of Supervisor Ford, unanimously carried, (Supervisor Hahn being temporarily absent) it is ordered that the following resolution be and the same is hereby adopted:

WHEREAS, it is hereby determined and declared that the following described portions of Luitwieler Avenue and Rosecrans Avenue, Road Division No. 116, situated, lying and being in the County of Los Angeles, State of California, are no longer necessary to public convenience and are unnecessary for present or prospective public use:

NOW, THEREFORE, BE IT RESOLVED AND ORDERED, that said portions of Luitwieler Avenue and Rosecrans Avenue be and the same are hereby vacated and abandoned, subject to the reservation of rights as prescribed in Section 959.1 of the Streets and Highways Code of the State of California, to wit:

Parcel A:

That portion of Luitwieler Avenue, (60 feet wide) formerly an unnamed road, in Sections 22 and 23, Township 3 South, Range 11 West, in the Rancho Los Coyotes, as shown on a copy of a map made by Charles T. Healey, recorded in Book 41819, page 141, of Official

Records, in the office of the Recorder of the County of Los Angeles, which lies southerly of a line parallel with and 50 feet westerly, measured at right angles, from the following described line:

Beginning at the most northerly corner of Tract No. 20554, as shown on map recorded in Book 536, pages 10 to 14 inclusive, of Maps, in the office of said Recorder; thence northerly along the northerly prolongation of that certain course in the easterly boundary of said tract shown on said last mentioned map as having a bearing and length of South 11°08'00" East 200.69 feet a distance of 1200 feet.

Excepting therefrom that portion thereof which lies southerly of a line parallel with and 50 feet northerly, measured at right angles, from the most northerly line of said tract.

Parcel B:

That portion of Rosecrans Avenue (30 feet wide) formerly an unnamed road in above mentioned Section 22, which extends from the easterly boundary of Tract No. 15930 as shown on map recorded in Book 478, pages 1 to 8 inclusive, of above mentioned Maps, easterly to the westerly line of the easterly 30 feet of said section. Adopted by the Board of Supervisors of the County of Los Angeles, January 4, 1955.

Copied by Willett, Feb. 2, 1955; Cross Referenced by H. Blonsstein 2/10/55  
Delineated on C.S. B-819

Recorded in Book 46641 Page 331, O.R., January 14, 1955; #3098  
IN RE VACATION OF A PORTION OF ALLEY IN TRACT NO.  
14836, ROAD DIVISION NO 114: ORDER GRANTING ) January 11, 1955  
PETITION. )

This being the time regularly set for hearing on the petition of Mr. and Mrs. J. J. Stephenson, et al., for the vacation and abandonment of a portion of Alley in Tract No. 14836, Road Division No. 114, as hereinafter described, and due notice of said hearing having been published and posted as required by law, said matter is called up, Francis H. Sullivan, Senior Right of Way Agent, Board of Supervisors Department, is sworn and examined, and evidence both oral and documentary of all the matter set forth in said petition is produced before and considered by the Board; and on motion of Supervisor Jessup, unanimously carried, this Board hereby finds that said petition is true; that then of the petitioners are freeholders in Road District No. 1, and taxable therein for road purposes; that at least two of the petitioners are residents of said district; that said portion of Alley in Tract No. 14836 is unnecessary for present or prospective public use, and therefore orders that said petition be granted, and that the following described portion of alley situate, lying and being in the County of Los Angeles, State of California, be and it is hereby vacated and abandoned, to wit:

That portion of that certain Alley shown on and dedicated by map of Tract No. 14836, recorded in Book 372, pages 44 to 48 inclusive, of Maps, in the office of the Recorder of the County of Los Angeles, which lies NE'ly of the NW'ly prolongation of the SW'ly line of Lot 127, said tract.

It is further ordered that a certified copy of this order be recorded in the office of the County Recorder.

ADOPTED BY BOARD OF SUPERVISORS, County of Los Angeles, State of California, on January 11, 1955;

Copied by Joyce, February 7, 1955; Cross Referenced by H. Blonsstein 2/10/55  
Delineated on H.B. 372-45

Recorded in Book 46641 Page 136, O.R., January 14, 1955;#3187

Grantor: County of Los Angeles

Grantee: C. P. Cassady

Nature of Conveyance: Quitclaim Deed

Date of Conveyance: Notarized date: (December 14, 1954)

Granted for: Purpose not Stated)

Description: All that real property situate in the City of Arcadia, County of Los Angeles, State of California, described as follows:

That portion of the Southern Pacific Railroad Company's right of way (Monrovia Branch) as shown on map of Tract No. 949, recorded in Book 17, page 13, of Maps, in the office of the Recorder of the County of Los Angeles, which extends from the center line of Huntington Boulevard, as shown on map of Tract No. 2409, recorded in Book 23, page 23, of said Maps, NE'ly to a line that is parallel with and 380 feet SW'ly, measured at right angles, from the SE'ly prolongation of the NE'ly line of the parcel of land in Lot 5, above mentioned Tract No. 949, described in deed to the City of Arcadia, recorded in Book 24722, page 43, of Official Records, in the office of said recorder.

Copied by Joyce, February 8, 1955; Cross Referenced by H. Blonstein 2/15/55  
Delineated on C.S. B-1080-1

Torrens Doc. 746-X, Entered on Cert. 3A0-129292, January 17, 1955

Recorded in Book 46651 Page 270, O.R., January 17, 1955;#2531

COUNTY OF LOS ANGELES,

Plaintiff,

NO. 630 417

-vs-

FINAL ORDER OF CONDEMNATION

GEORGE D. FERRERO, et al.,

Defendants.. (VALLEY BOULEVARD 18)

NOW, THEREFORE, IT IS HEREBY ORDERED, ADJUDGED AND DECREED:

That the real properties heretofore referred to and described as Parcels 18-2, 18-4, and 18-21, be and the same are condemned as prayed, and the plaintiff, COUNTY OF LOS ANGELES, shall and by this judgment does take and acquire the fee simple title in and to Parcels 18-4 and 18-21, and an easement in, upon, over and across Parcel 18-2 for public road and highway purposes, SUBJECT TO the interests of the defendant, SOUTHERN CALIFORNIA EDISON COMPANY, and its Trustees HARRIS TRUST AND SAVINGS BANK and SECURITY-FIRST NATIONAL BANK OF LOS ANGELES. SAID real properties are more particularly described as follows:

PARCEL 18-2: PARCEL A:

that portion of that certain real property in the ABBIE H. MING 40.40 Acres parcel of land shown on map filed in Case No. 14931 of the Superior Court of the State of California in and for the County of Los Angeles, described in deed to Frank L. Ferrero, recorded as Document No. 1276, on August 8, 1929, in Book 8223, page 221, of Official Records, in the office of the Recorder of the County of Los Angeles, within the following described boundaries:

COMMENCING at a point in a line parallel with and 25 feet SW'ly, measured at right angles, from the SW'ly line of Block 37, Town of Puente, as shown on map recorded in Book 7, pages 86 and 87, of Miscellaneous Records in the office of said recorder, that is S. 53° 06' 05" E. along said parallel line 224.05 feet from a line parallel with and 25 feet NW'ly, measured at right angles, from the NW'ly line of said block; thence S. 85° 33' 30" W. 593.00 feet to a point hereby designated "Point A", said last mentioned point being also the true point of beginning; thence N. 33° 30' 28" W. 108.49 feet; thence N. 84° 24' 45" E. 285.07 feet to a point in the SW'ly boundary of that certain parcel of land described in Parcel 7 of deed to SOUTHERN PACIFIC COMPANY, recorded as Document No. 121, on July 22, 1949, in Book 30599, page 116, of said Official Records, said last mentioned point being distant N'ly 100.53 feet, measured at right angles, from that certain course above described as having a bearing and length of S. 85° 33' 30" W. 593.00 feet; thence S. 43° 29' 37" E.

along said SW'ly boundary and along the SW'ly boundary of that certain parcel of land described in Parcel 6 of said last mentioned deed a distance of 86.71 feet to the beginning of that certain curve having a radius of 523.14 feet in said last mentioned SW'ly boundary; thence SE'ly along said certain curve 41.46 feet to said certain course; thence S. 85°33'30" W. along said certain course 311.75 feet to said true point of beginning.

PARCEL B:

That portion of above mentioned certain real property, within the following described boundaries;

BEGINNING at above designated "Point A"; thence S. 17°24'06" E. 101.60 feet; thence N. 86°14'45" E. 344.05 feet to a point in above mentioned certain curve having a radius of 523.14 feet, said last mentioned point being distant S'ly 103.14 feet, measured at right angles, from that certain course above described as having a bearing and length of S. 85°33'30" W. 593.00 feet; thence NW'ly along said certain curve 117.16 feet to said certain course; thence S. 85°33'30" W. along said certain course 311.75 feet to the point of beginning.

PARCEL C:

That portion of above mentioned certain real property, within the following described boundaries:

BEGINNING at above designated "Point A"; thence N. 33°30'28" W. 108.49 feet to a point in a curve concave to the N. and having a radius of 1400 feet, radial of said curve to said last mentioned point bears S. 5°35'15" E.; thence W'ly along said curve 494.47 feet to the beginning of a compound curve concave to the N. and having a radius of 1300 feet, a radial of said compound curve to the beginning thereof bears S. 14°38'56" W.; thence W'ly along said compound curve 276.34 feet to a radial thereof which bears S. 26°49'43" W.; thence N. 19°40'51" W. 30.05 feet to the E'ly line of Stimson Avenue (formerly Puente Avenue) 60 feet wide, as shown on map filed in Book 28, page 2, of Record of Surveys, in the office of said recorder; thence S. 21°37'35" W. along said E'ly line 163.58 feet; thence N. 67°58'00" E. 27.61 feet; thence S. 65°41'34" E. 180.00 feet to the beginning of a curve concave to the N. tangent to said last mentioned course, and having a radius of 1600 feet; thence E'ly along said last mentioned curve 430.55 feet to the beginning of a compound curve, concave to the N., having a radius of 1400 feet and tangent to that certain course above described as having a bearing and length of N. 86°14'45" E. 344.05 feet at the W'ly terminus thereof; thence E'ly along said last mentioned compound curve 308.94 feet to the W'ly terminus of said certain course; thence N. 17°24'06" W. 101.60 feet to the point of beginning

PARCEL 18-4 (Fee):

Lots 20 and 21, Tract No. 8653, as shown on map recorded in Book 107, page 50, of Maps, in the office of the Recorder of the County of Los Angeles.

PARCEL 18-21: (FEE) (Affects registered land):

Lot 27, Tract No. 6271, as shown on map recorded in Book 106, page 84, of Maps, in the office of the Recorder of the County of Los Angeles.

The Registrar of Titles of the County of Los Angeles, State of California, is hereby authorized and directed, upon the filing for registration of a certified copy of the interlocutory judgment to enter a memorial thereof on Certificate of Title No. NY-15229, and upon filing the final judgment of condemnation to cancel Certificate No. NY-15229 and issue in lieu thereof a new certificate covering the parcel of land hereinabove described and registered under the provision of the Land Title Law pursuant to this judgment.

DATED THIS 19th day of January 1955

RICHARDS

PRESIDING JUDGE

Copied by Joyce, February 8, 1955; Cross Referenced by H. Blonstein 3/11/55  
Delineated on C.F. 2421

Recorded in Book 46651 Page 317, O.R., January 17, 1955; #2537  
COUNTY OF LOS ANGELES, )  
Plaintiff, ) NO. 630 417  
vs )  
GEORGE D. FERRERO, et al., ) FINAL ORDER OF CONDEMNATION  
Defendants. ) (VALLEY BOULEVARD 18)

NOW, THEREFORE, IT IS HEREBY ORDERED, ADJUDGED AND DECREED:  
That the real property heretofore referred to and described as  
Parcel 18-13, be and the same is condemned as prayed, and the  
plaintiff, COUNTY OF LOS ANGELES, shall and by this judgment does  
take and acquire the fee simple title in and to Parcel 18-13 for  
public road and highway purposes.

Said real property is more particularly described as follows:  
PARCEL 18-13: (Fee)

Lot 7, Tract No. 8653, as shown on map recorded in Book 107,  
page 50, of Maps, in the office of the Recorder of the County of  
Los Angeles.

Dated this 10th day of January, 1955.

Richards

Presiding Judge

Copied by Fumi, February 8, 1955; Cross Referenced by H. Blonstein 3/11/55  
Delineated on C.F. 2421

Recorded in Book 46651 Page 295, O.R., January 17, 1955; #2533  
COUNTY OF LOS ANGELES, )  
Plaintiff, ) NO. 635 039  
vs )  
JAMES HAWKINS, et al., ) FINAL ORDER OF CONDEMNATION  
Defendants. ) (IMPERIAL HIGHWAY 28 & 29)

NOW, THEREFORE, IT IS HEREBY ORDERED, ADJUDGED AND DECREED:  
That the real propertiew heretofore referred to and described  
as Parcels 28-18, 28-22, 28-102, 29-26, 27 and 29, and 29-83, be  
and the same are condemned as prayed, and the plaintiff, COUNTY OF  
LOS ANGELES, shall and by this judgment does take and acquire an  
easement in, upon, over and across Parcels 28-18, 28-22, 28-102,  
29-26, 27 and 29, and 29-83 for public road and highway purposes,  
SUBJECT TO the interests of the defendant, PARK WATER COMPANY, and  
its Trustee, PACIFIC MUTUAL LIFE INSURANCE COMPANY and THE LINCOLN  
NATIONAL LIFE INSURANCE COMPANY.

Said real properties are more particularly described as follows:  
PARCEL 28-18: C.F. 2397-3

The northerly 24.8 feet of the easterly 100 feet (measured along  
the northerly line) of Lot 1, The Pines as shown on map recorded in  
Book 9, page 129 of Maps, in the office of the Recorder of the County  
of Los Angeles.

PARCEL 28-22: C.F. 2397-3

The northerly 25 feet of Lot 23, Block 13, Tract No. 5018,  
Sheet Two, as shown on map recorded in Book 54, page 21 of Maps,  
in the office of the Recorder of the County of Los Angeles.

PARCEL 28-102: C.F. 2397-3

That portion of the easterly 45.81 feet of Lot 48, South Gate  
Tract, as shown on map recorded in Book 13, pages 14 and 15 of Maps,  
in the office of the Recorder of the County of Los Angeles, which  
lies northerly of a line parallel with and 20 feet southerly, measured  
at right angles, from the westerly prolongations of the northerly  
line of Tract No. 5463, as shown on map recorded in Book 59, page 74  
of said Maps.

PARCELS 29-26, 27 and 29: C.F. 2397-5

The southerly 30 feet of Lots 48, 52, 54 and 56, Block V, Watts Park Tract, as shown on map recorded in Book 8, page 70 of Maps, in the office of the Recorder of the County of Los Angeles.

PARCEL 29-83: C.F. 2397-5

The southerly 29 feet of Lot 50, Block V, Watts Park Tract, as shown on map recorded in Book 8, page 70 of Maps, in the office of the Recorder of the County of Los Angeles.

Dated this 10th day of January, 1955.

Richards

Presiding Judge

Copied by Fumi, February 8, 1955; Cross Referenced by # Blonstein 2/14/55  
Delineated on See Above

Recorded in Book 46651 Page 299, O.R., January 17, 1955; #2535  
COUNTY OF LOS ANGELES,

Plaintiff,

NO. 634 514

vs.

ALDA CONSTRUCTION CO., et al.,  
Defendants

FINAL ORDER OF CONDEMNATION  
(WOODRUFF AVENUE 7)

NOW, THEREFORE, IT IS HEREBY ORDERED, ADJUDGED AND DECREED:  
That the real properties heretofore referred to and described as  
Parcels 7-3B, 7-4A and 4B, and 7-5A, be and the same are condemned  
as prayed, and the plaintiff, COUNTY OF LOS ANGELES, shall and by  
this judgment does take and acquire an easement in, upon, over  
and across Parcels 7-3B, 7-4A and 4B, and 7-5A for public road  
and highway purposes, SUBJECT TO the interests of the defendants,  
CITY OF LONG BEACH, LAKEWOOD WATER AND POWER COMPANY, and its  
Trustee, CALIFORNIA TRUST COMPANY, SOUTHERN CALIFORNIA GAS COMPANY,  
and its Trustee, AMERICAN TRUST COMPANY, SOUTHERN CALIFORNIA EDISON  
COMPANY, and its Trustees HARRIS TRUST AND SAVINGS BANK and  
SECURITY-FIRST NATIONAL BANK OF LOS ANGELES, GENERAL TELEPHONE  
COMPANY OF CALIFORNIA, and its Trustee, SECURITY -FIRST NATIONAL  
BANK OF LOS ANGELES.

Said real properties are more particularly described as follows:

PARCEL 7-3B:

PARCEL A: That portion of Lot 16, Tract No. 9265, as shown  
on map recorded in Book 176, pages 31 to 36 inclusive, of Maps,  
in the office of the Recorder of the County of Los Angeles, within  
a strip of land 10 feet wide the northerly line of which is the  
southerly line of Lot 500, Tract No. 15435, as shown on map re-  
corded in Book 514, pages 37 to 47, inclusive, of said Maps.

EXCEPTING therefrom that portion thereof which lies easterly  
of a line parallel with and 50 feet easterly, measured at right  
angles, from the westerly line of Lot 501, last above mentioned  
Tract.

PARCEL B: That portion of Lot 34, Tract No. 8084, as shown  
on map recorded in Book 171, pages 24 to 30 inclusive, of Maps,  
in the office of the Recorder of the County of Los Angeles, des-  
cribed in deed to Shatto Construction Co. et al., recorded as  
Document No. 1929, on February 23, 1954, in Book 43890, page 59,  
of Official Records, in the office of said recorder.

EXCEPTING from above described portion of Lot 34, that portion  
thereof which lies westerly of the easterly line of Lot 501, Tract  
No. 15435, as shown on map recorded in Book 514, pages 37 to 47  
inclusive, of said Maps.

PARCEL 7-4A:

That portion of that certain parcel of land in Lot 16, Tract No. 9265, as shown on map recorded in Book 176, pages 31 to 35 inclusive, of Maps, in the office of the Recorder of the County of Los Angeles, described in deed to Louise J. Sheelar, recorded as Document No. 591, on June 30, 1950, in Book 33548, page 309, of Official Records, in the office of said recorder, which lies westerly of a line parallel with and 50 feet easterly, measured at right angles, from the westerly line of Lot 501, Tract No. 15435, as shown on map recorded in Book 514, pages 37 to 47 inclusive, of said Maps.

EXCEPTING therefrom that portion thereof lying southerly of the northerly line of the southerly 50 feet of the northerly 283.40 feet of said lot 16.

PARCEL 7-4B:

That portion of the southerly 50 feet of the northerly 283.40 feet of Lot 16, Tract No. 9265, as shown on map recorded in Book 176, pages 31 to 35 inclusive, of Maps, in the office of the Recorder of the County of Los Angeles which lies westerly of a line parallel with and 50 feet easterly, measured at right angles, from the westerly line of Lot 501, Tract No. 15435, as shown on map recorded in Book 514, pages 37 to 47 inclusive, of said Maps.

PARCEL 7-5A:

That portion of that certain parcel of land in Lot 16, Tract No. 9265, as shown on map recorded in Book 176, pages 31 to 35 inclusive, of Maps, in the Office of the Recorder of the County of Los Angeles, described in deed to Rodger R. Engel et ux, recorded as Document No. 811, on May 22, 1950, in Book 33190, page 10, of Official Records, in the office of said recorder, which lies westerly of a line parallel with and 50 feet easterly, measured at right angles, from the westefly line of Lot 501, Tract No. 15435, as shown on map recorded in Book 514, pages 37 to 47 inclusive of said Maps.

EXCEPTING therefrom that portion thereof which lies southerly of the northerly 150 feet of said certain parcel of land.

Dated this 10th day of January, 1955.

Richards

Presiding Judge

Copied by Fumi, February 8, 1955; Cross Referenced by #. Blonstein 3/1/55  
Delineated on c.f. 2419

Recorded in Book 46651 Page 305, O.R., January 17, 1955; #2536  
COUNTY OF LOS ANGELES,

Plaintiff,

NO. 624 693

vs

JOHN W. EZZELL, et al.,

Defendants

FINAL ORDER OF CONDEMNATION  
(STEWART AND GRAY ROAD 7)

NOW, THEREFORE, IT IS HEREBY ORDERED, ADJUDGED AND DECREED:  
That the real property heretofore referred to and described as Parcel 7-6, be and the same is condemned as prayed, and the plaintiff, COUNTY OF LOS ANGELES, shall and by this judgment does take and acquire an easement in, upon, over and across Parcel 7-6 for public road and highway purposes, SUBJECT TO the interests of the defendant, PARK WATER COMPANY, and its Trustees, PACIFIC MUTUAL LIFE INSURANCE COMPANY and THE LINCOLN NATIONAL LIFE INSURANCE COMPANY. Said real property is more particularly described as follows:  
PARCEL 7-6:

That portion of Lot A, Tract No. 6003, as shown on map recorded in Book 69, page 90, of Maps, in the office of the Recorder of the County of Los Angeles within the following described boundaries:

BEGINNING at the intersection of the southerly line of said lot with the easterly line of the 80 foot strip of land described in deed to County of Los Angeles for Bellflower Boulevard, formerly Somerset Avenue recorded as Document No. 1224 on February 26, 1932

E-149

in Book 11384, page 330 of Official Records, in the office of said recorder; thence North 89°53'05" East along said southerly line 17.00 feet; thence North 45°07'00" West 24.04 feet to a point in said easterly line, distant North 0°07'05" West thereon 17.00 feet from the point of beginning; thence South 0°07'05" East along said easterly line 17.00 feet to said point of beginning.

Dated: this 10th day of January, 1955.

Richards

Presiding Judge

Copied by Fumi, February 8, 1955; Cross Referenced by H. Blonstein 3/1/55  
Delineated on C.F. 2418

Recorded in Book 46651 Page 291, O.R., January 17, 1955; #2534  
COUNTY OF LOS ANGELES,

Plaintiff,

NO. 626 805

vs

ALFRED G. O. HIX, et al.,  
Defendants.

FINAL ORDER OF CONDEMNATION  
(VALLEY BOULEVARD 17 and  
HACIENDA BOULEVARD 9)

NOW, THEREFORE, IT IS HEREBY ORDERED, ADJUDGED AND DECREED: That the real properties heretofore referred to and described as Parcels 9-8 and 17-8 be and the same are condemned as prayed, and the plaintiff, COUNTY OF LOS ANGELES, shall and by this judgment does take and acquire an easement in, upon, over and across Parcels 9-8 and 17-8 for public road and highway purposes, SUBJECT TO the interests of the defendants, GENERAL TELEPHONE COMPANY OF CALIFORNIA and its Trustee SECURITY-FIRST NATIONAL BANK OF LOS ANGELES.

Said real properties are more particularly described as Follows:  
PARCELS 9-8 and 17-8:

PARCEL B: Those portions of Lots 13, 14 and 15, above mentioned Tract No. 10227, within the following described boundaries:

BEGINNING at a point in the center line of Hacienda Boulevard, 60 feet wide, as shown on above mentioned map of Tract No. 10227, that is South 27°05'10" West along said center line 361.61 feet from the northeasterly terminus of that certain course in said center line shown on said map as having a length of 2487.95 feet; thence South 62°54'50" East 50.00 feet; thence South 27°05'10" West 316.63 feet; thence South 8°52'47" East 40.47 feet; thence South 44°50'44" East 784.95 feet; thence South 46°16'40" East 359.52 feet to the southeasterly line of said Lot 14; thence South 22°40'40" West along said southeasterly line (and its southwesterly prolongation) 107.15 feet to a line parallel with and 100 feet southwesterly, measured at right angles, from the sources above described as having a bearing of South 46°16'40" East; thence North 46°16'40" West 1141.76 feet; thence South 80°24'15" West 35.84 feet to the southwesterly prolongation of the course above described as having a bearing and length of South 27°05'10" West 316.63 feet; thence South 27°05'10" West 302.88 feet; thence North 62°54'50" West 50.00 to said center line of Hacienda Boulevard; thence North 27°05'10" East along said center line 800.00 feet to the point of beginning.

Dated this 10th day of January, 1955.

Richards

Presiding Judge

Copied by Fumi, February 8, 1955; Cross Referenced by H. Blonstein 2/14/55  
Delineated on C.F. 2416

Recorded in Book 46651 Page 277, O.R., January 17, 1955; #2532  
COUNTY OF LOS ANGELES, )  
Plaintiff, ) NO. 635 518  
vs )  
ALICE M. UEDA, et al., ) FINAL ORDER OF CONDEMNATION  
Defendants ) (Lomita Boulevard'8)

NOW, THEREFORE, IT IS HEREBY ORDERED, ADJUDGED AND DECREED:  
That the real properties hereto fore referred to and described as  
Parcels 8-3, 8-6, 8-9, 8-12, 8-13, 8-17, 8-18, 8-20, 8-21 and 42,  
8-22, 8-27, 8-30, 8-31, 8-35, 8-36, 8-37, and 8-38, be and the same  
are condemned as prayed for, and the plaintiff, COUNTY OF LOS ANGELES  
shall and by this judgment does take and acquire an easement in,  
upon, over and across Parcels 8-3, 8-6, 8-9, 8-12, 8-13, 8-17, 8-18,  
8-20, 8-21 and 42, 8-22, 8-27, 8-30, 8-31, 8-35, 8-36, 8-37, and 8-38  
for public road and highway purposes, SUBJECT TO the interests of the  
interests of the defendants, NARBONNE RANCH WATER COMPANY NO. 1  
and NARBONNE RANCH WATER COMPANY NO. 2.

Said real properties are more particularly described as follows:  
PARCEL 8-3:

The southwesterly 38 feet of that certain parcel of land in Lot  
76, Tract No. 15, as shown on map recorded in Book 12, page 189,  
of Maps, in the office of the Recorder of the County of Los Angeles,  
described in deed to William G. Winkelman et ux., recorded as Docu-  
ment No. 1402, on August 28, 1951, in Book 37088, page 312, of Offi-  
cial Records, in the office of said recorder.

PARCEL 8-6:

The southwesterly 38 feet of that certain parcel of land in Lot  
76, Tract No. 15, as shown on map recorded in Book 12, page 189,  
of Maps, in the office of the Recorder of the County of Los Angeles,  
described in deed to Herman Fox, recorded as Document No. 523, on  
July 29, 1941, in Book 18579, page 355, of Official Records, in the  
office of said recorder.

PARCEL 8-9:

The southwesterly 38 feet of that certain parcel of land in Lot  
77, Tract No. 15, as shown on map recorded in book 12, page 189,  
of maps, in the office of the recorder of the County of Los Angeles,  
described in deed to Lomita Hall, Incorporated, recorded as Docu-  
ment No. 1348, on September 12, 1945, in Book 22270, page 116, of  
Official Records, in the office of the Recorder of the County of  
Los Angeles.

PARCEL 8-12:

The southwesterly 38 feet of that certain parcel of land in Lot  
77, Tract No. 15, as shown on map recorded in Book 12, page 189,  
of Maps, in the office of the Recorder of the County of Los Angeles,  
shown as Parcel C on map filed in Book 26, page 28, of Record of  
Surveys, in the office of said recorder.

PARCEL 8-13:

PARCEL A: Those portions of those certain parcels of land in  
Lot 77, Tract No. 15, as shown on map recorded in Book 12, Page 189,  
of Maps, in the office of the Recorder of the County of Los Angeles,  
shown as Parcels D, E and P on that certain map filed in Book 26,  
page 28, of Record of Surveys, in the office of said recorder, which  
lie southwesterly of a line parallel with and 38 feet northeasterly  
measured at right angles, from the southwesterly line of said lot.

PARCEL B: That portion of above mentioned certain parcel of  
land shown as above mentioned Parcel E, within the following des-  
cribed boundaries:

BEGINNING at the intersection of the northeasterly line of  
above described Parcel A with the easterly line of said Lot 77;  
thence North 0°08'45" East along said easterly line 30 feet; thence  
North 62°37'55" West parallel with said northeasterly line 16.87 feet  
to a line parallel with and 15 feet westerly, measured at right  
angles, from said easterly line; thence South 58°45'25" West 31.25  
feet to a point in said northeasterly line distant northwesterly  
thereon 30 feet from said last mentioned parallel line; thence  
southeasterly along said northeasterly line to the point of beginning

PARCEL 8-17:

That portion of that certain parcel of land in Lot 13, Tract No. 222, as shown on map recorded in Book 13, page 177, of Maps, in the office of the Recorder of the County of Los Angeles, described first in deed to Paul B. Yamskey et ux., recorded as Document No. 796, on February 14, 1944, in Book 20629, page 246, of Official Records, in the office of said recorder, within a strip of land 88 feet wide lying 44 feet on each side of the following described center line:

BEGINNING at a point in the center line of Walnut Street, 40 feet wide, as shown on said map, distant North  $0^{\circ}08'20''$  East thereon 2.30 feet from the center line of Lomita Boulevard (formerly Wilmington and Salt Works Road) as shown on said map; thence South  $60^{\circ}28'00''$  East 545.59 feet.

PARCEL 8-18:

That portion of that certain parcel of land in Lot 13, Tract No. 222, as shown on map recorded in Book 13, page 177, of Maps, in the office of the Recorder of the County of Los Angeles, described second in deed to Paul B. Yamskey, et ux., recorded as Document No. 796, on February 14, 1944, in Book 20629, page 246, of Official Records, in the office of said recorder, within a strip of land 88 feet wide lying 44 feet on each side of the following described center line:

BEGINNING at a point in the center line of Walnut Street, 40 feet wide, as shown on said map, distant North  $0^{\circ}08'20''$  East thereon 2.30 feet from the center line of Lomita Boulevard (formerly Wilmington and Salt Works Road) as shown on said map; thence South  $60^{\circ}28'00''$  East 545.59 feet.

PARCEL 8-20:

That portion of the west half of lot 14, Tract No. 222, as shown on map recorded in Book 13, page 177, of Maps, in the office of the Recorder of the County of Los Angeles, within a strip of land 88 feet wide lying 44 feet on each side of the following described center line:

BEGINNING at a point in the center line of Walnut Street, 40 feet wide, as shown on said map, distant North  $0^{\circ}08'20''$  East thereon 2.30 feet from the center line of Lomita Boulevard (formerly Wilmington and Salt Works Road) as shown on said map; thence South  $60^{\circ}28'00''$  East 545.59 feet.

PARCELS 8-21 and 42:

That portion of the east half of Lot 14, Tract No. 222, as shown on map recorded in Book 13, page 177, of Maps, in the office of the Recorder of the County of Los Angeles, within a strip of land 88 feet wide lying 44 feet on each side of the following described center line:

BEGINNING at a point in the center line of Walnut Street, 40 feet wide, as shown on said map, distant North  $0^{\circ}08'20''$  East thereon 2.30 feet from the center line of Lomita Boulevard (Formerly Wilmington and Salt Works Road) as shown on said map, thence South  $60^{\circ}28'00''$  East 545.59 feet to the beginning of a curve concave to the north, tangent to said last mentioned course, tangent to a line parallel with and 15 feet northerly, measured at right angles, from that certain course having a bearing of South  $89^{\circ}46'50''$  East in the center line of Lomita Boulevard as shown on map of Tract No. 16150, recorded in Book 372, pages 35, 36 and 37, of said Maps and having a radius of 1000 feet; thence easterly along said curve 511.84 feet.

**PARCEL 8-22:**

That portion of the westerly 95.79 feet, measured along the northerly line, of lot 15, Tract No. 222, as shown on map recorded in Book 13, page 177, of Maps, in the office of the Recorder of the County of Los Angeles, within a strip of land 88 feet wide lying 44 feet on each side of the following described center line:

BEGINNING AT a point in the center line of Walnut Street, 40 feet wide, as shown on said map, distant North  $0^{\circ}08'20''$  East thereon 2.30 feet from the center line of Lomita Boulevard (formerly Wilmington and Salt Works Road) as shown on said map; thence South  $60^{\circ}28'00''$  East 545.59 feet to the beginning of a curve concave to the North, tangent to said last mentioned course, tangent to a line parallel with and 15 feet northerly, measured at right angles, from that certain course having a bearing of South  $89^{\circ}46'50''$  East in the center line of Lomita Boulevard as shown on map of Tract No. 16150, recorded in Book 372, pages 35, 36 and 37, of said Maps, and having a radius of 1000 feet; thence easterly along said curve 511.84 feet.

**PARCEL 8-27:**

That portion of lot 8, Tract No. 3940, as shown on map recorded in Book 42, page 81, of Maps, in the office of the Recorder of the County of Los Angeles, within a strip of land 88 feet wide lying 44 feet on each side of the following described center line:

BEGINNING at the intersection of the center line of Eshelman Avenue, 50 feet wide, as shown on map of Tract No. 241, recorded in Book 13, page 200, of said Maps, with a line parallel with and 19 feet northeasterly, measured at right angles, from the center line of Lomita Boulevard (formerly Wilmington and Salt Works Road) 50 feet wide, as shown on said last mentioned map, thence South  $62^{\circ}37'55''$  East along said parallel line 416.56 feet; thence South  $60^{\circ}28'00''$  East to a point in the center line of Walnut Street (40 feet wide) as shown on said last mentioned map, said point being North  $0^{\circ}08'20''$  East along said last mentioned center line 2.30 feet from its intersection with said center line of Lomita Boulevard.

**PARCEL 8-30:**

That portion of that certain parcel of land in Lot 21, Tract 241, as shown on map recorded in Book 13, page 200, of Maps, in the office of the Recorder of the County of Los Angeles, Described in deed to Sam Swart et ux., recorded as Document No. 133, on September 23, 1937, in Book 15184, page 312, of Official Records, in the office of said recorder, within a strip of land 88 feet wide lying 44 feet on each side of the following described centerline:

BEGINNING at the intersection of the center line of Eshelman Avenue, 50 feet wide, as shown on said map, with a line parallel with and 19 feet northeasterly, measured at right angles, from the center line of Lomita Boulevard (formerly Wilmington & Salt Works Road) 50 feet wide, as shown on said maps; thence South  $62^{\circ}37'55''$  East along said parallel line 416.56 feet; thence South  $60^{\circ}28'00''$  E. to a point in the center line of Walnut Street (40 feet wide) as shown on said map, said point being North  $0^{\circ}08'20''$  East along said last mentioned center line 2.30 feet from its intersection with said center line of Lomita Boulevard.

EXCEPTING therefrom the westerly 5 feet thereof.

**PARCEL 8-31:**

That portion of that certain parcel of land in Lot 21, Tract No. 241, as shown on map recorded in Book 13, page 200, of Maps, in the office of the Recorder of the County of Los Angeles, Described in deed to C.W. Miller, recorded as Document No. 1414, on January 16, 1947, in Book 24113, page 399, of Official Records, in the office of said recorder, within a strip of land 88 feet wide lying 44 feet on each side of the following described center line:

BEGINNING at the intersection of the center line of Eshelman Avenue, 50 feet wide, as shown on said map, with a line parallel with and 19 feet northeasterly, measured at right angles, from the center line of Lomita Boulevard (formerly Wilmington & Salt Works Road) 50 feet wide, as shown on said map; thence South  $62^{\circ}37'55''$  East along said parallel line 416.56 feet; thence South  $60^{\circ}28'00''$  East to a point in the center line of Walnut Street (40 feet wide) as shown on said map, said point being North  $0^{\circ}08'20''$  East along said last mentioned center line 2.30 feet from its intersection with said center line of Lomita Boulevard.

PARCEL 8-35:

That portion of that certain parcel of land in Lot A, Tract No. 1361, as shown on map recorded in Book 18, page 151, of Maps, in the office of the Recorder of the County of Los Angeles, described in deed to Komazo Wada et ux., recorded as Document No. 1963, on March 9, 1953, in Book 41156, page 382, of Official Records, in the office of said recorder, within a strip of land 88 feet wide lying 44 feet on each side of the following described CENTER LINE:

BEGINNING at a point in the center line of Walnut Street, 40 feet wide, as shown on said map, distant North  $0^{\circ}08'20''$  East thereon 2.30 feet from the center line of Lomita Boulevard (formerly Wilmington and Salt Works Road) as shown on said map; thence South  $60^{\circ}28'00''$  East 545.59 feet to the beginning of a curve concave to the north, tangent to said last mentioned course, tangent to a line parallel with and 15 feet northerly, measured at right angles, from that certain course having a bearing of South  $89^{\circ}46'50''$  East in the center line of Lomita Boulevard as shown on map of Tract No. 16150, recorded in Book 372, pages 35, 36 and 37, of said maps, and having a radius of 1000 feet; thence easterly along said curve 511.84 feet.

PARCEL 8-36:

That portion of Lot A, Tract No. 1361, as shown on map recorded in Book 18, page 151, of Maps, in the office of the Recorder of the County of Los Angeles, within a strip of land 88 feet wide lying 44 feet on each side of the following described center line:

BEGINNING at a point in the center line of Walnut Street, 40 feet wide, as shown on said map, distant North  $0^{\circ}08'20''$  East thereon 2.30 feet from the center line of Lomita Boulevard (formerly Wilmington and Salt Works Road) as shown on said map; thence South  $60^{\circ}28'00''$  East 545.59 feet to the beginning of a curve concave to the north, tangent to said last mentioned course, tangent to a line parallel with and 15 feet northerly, measured at right angles, from that certain course having a bearing of South  $89^{\circ}46'50''$  East in the center line of Lomita Boulevard as shown on map of Tract No. 16150, recorded in Book 372, pages 35, 36 and 37, of said Maps, and having a radius of 1000 feet; thence easterly along said curve 511.84 feet.

EXCEPTING therefrom that portion thereof within that certain parcel of land described in deed to Komazo Wada et ux., recorded as Document No. 1963, on March 9, 1953, in Book 41156, page 382, of Official Records in the office of said recorder.

PARCEL 8-37:

That portion of the northerly 4 feet of Lot 3, Block 8, Tract No. 1589, as shown on map recorded in Book 21, pages 38 and 39, of Maps, in the office of the Recorder of the County of Los Angeles which lies westerly of the southerly prolongation of the westerly line of Tract No. 16150, as shown on map recorded in Book 372, pages 35, 36 and 37, of said Maps,

**PARCEL 8-38:**

(IN THE CITY OF LOS ANGELES)

The northerly 4 feet of Lot 3, Block 8, Tract No. 1589, as shown on map recorded in Book 21, pages 38 and 39, of Maps, in the office of the Recorder of the County of Los Angeles, and the northerly 4 feet of the west half of Lot 2, said block.

EXCEPTING therefrom that portion thereof which lies westerly of the southerly prolongation of the westerly line of Tract No. 16150, as shown on map recorded in Book 372, pages 35, 36 and 37, of said Maps.

Dated this 10th day of January, 1955.

Richards

Presiding Judge

Copied by Fumi, February 10, 1955; Cross Referenced by  
Delineated on

Recorded in Book 46573 Page 336, O.R., January 6, 1955; #3606

Grantor: Charles T. Sanchez and Louise G. Sanchez, h/w

Grantee: County of Los Angeles

Nature of Conveyance: Easement

Date of Conveyance: December 2, 1954

Granted for: INGLEWOOD AVENUE

Search No. 12-1 25-1-3

Description: PARCEL A:

The westerly 10 feet of Lot 1, Tract No. 5652, as shown on map recorded in Book 61, page 71, of Maps, in the office of the recorder of the County of Los Angeles.

PARCEL B:

That portion of above mentioned Lot 1 within the following described boundaries:

BEGINNING at the intersection of the easterly line of above mentioned westerly 10 feet with the northerly line of said lot; thence easterly along said northerly line and the northerly line of Lot 2 above mentioned tract, to the beginning of a curve concave to the southeast, tangent to said last mentioned northerly line, tangent to said easterly line, and having a radius of 25 feet; thence south-westerly along said curve to said easterly line; thence northerly a along said easterly line to the point of beginning.

Above described Parcel A and B are to be known as INGLEWOOD AVENUE.

Accepted by County of Los Angeles, December 7, 1954.

Copied by Fumi, February 10, 1955; Cross Referenced by H. Blonstein 2/15/55  
Delineated on C.S. B-634-2

Recorded in Book 46573 Page 325, O.R., January 6, 1955; #3620

Grantor: Toivo Russell Tahtinen and Ethel M. Tahtinen, h/w

Grantee: County of Los Angeles

Nature of Conveyance: Easement

Date of Conveyance: December 18, 1954

Granted for: 101st Street

Search No. 2-13c

Description: The northerly 25 feet of the easterly 45 feet of the westerly 71.47 feet of Lot 549, Tract No. 211, as shown on map recorded in Book 15, pages 50 and 51, of Maps, in the office of the Recorder of the County of Los Angeles. To be known as 101st Street

Accepted by County of Los Angeles, January 4, 1955

Copied by Fumi, February 10, 1955; Cross Referenced by H. Blonstein 2/15/55  
Delineated on C.S. B-480

Recorded in Book 46573 Page 323, O.R., January 6, 1955; #3621

Grantor: Glenn D. Walker and Jo Ann L. Walker, h/w

Grantee: County of Los Angeles

Nature of Conveyance: Easement

Date of Conveyance: December 15, 1954

Granted for: 101st Street

Search No. 2-13a 24-13-5

Description: That portion of the northerly 25 feet of Lot 548, Tract No 211, as shown on map recorded in Book 15, pages 50 and 51, of Maps, in the office of the Recorder of the County of Los Angeles, which lies within that certain parcel of land described in deed to Glenn D. Walker et ux, recorded as Document No. 455, on August 17, 1954, in Book 45334, page 157, of Official Records, in the office of said recorder.

To be known as 101st Street.

Accepted for County of Los Angeles, January 4, 1955

Copied by Fumi, February 10, 1955; Cross Referenced by H. Blonstein 2/15/55

Delineated on C.S. B-480

Recorded in Book 46573 Page 80, O.R., January 6, 1955; #3631

Grantor: Bernard J. Korn and Jetta F. Korn, h/w

Grantee: County of Los Angeles

Nature of Conveyance: Easement

Date of Conveyance: November 30, 1954

Granted for: Via La Paloma

Search No. 1-3

Description: That portion of Lot 7, Block 4911, Tract No. 7145, as shown on map recorded in Book 96, pages 19 to 22 inclusive, of Maps, in the office of the Recorder of the County of Los Angeles Described as follows:

BEGINNING at the intersection of that certain curve concave to the east and having a radius of 100 feet in the easterly boundary of said lot, with the southwesterly line of that certain 50 foot strip of land described in Parcel 2 of deed to County of Los Angeles for Via La Paloma recorded as document No. 1197 on October 14, 1937, in Book 15338, page 42, of Official Records in the office of the said recorder; thence northwesterly along said southwesterly line 25.00 feet; thence southeasterly in a direct line to a point in said certain curve, distant southerly thereon 25.00 feet from the point of beginning; thence northerly along said certain curve 25.00 feet to said point of beginning.

To be known as Via La Paloma.

Accepted for County of Los Angeles, January 4, 1955

Copied by Fumi, February 10, 1955; Cross Referenced by H. Blonstein 2/14/55

Delineated on U.B. 96-21

Recorded in Book 46573 Page 82, O.R., January 6, 1955; #3632

Grantor: Whitford B. Carter and Dorothy L. Carter, h/w

Grantee: County of Los Angeles

Nature of Conveyance: Easement

Date of Conveyance: December 11, 1954

Granted for: Beech Avenue

Search No. 2-26 78-2-26

Description: That portion of the southwest quarter of the northeast quarter of Section 10, Township 7 North, Range 12 West, S.B.B.&M., within a strip of land 60 feet wide, the southerly line of which is described as follows:

Commencing at the intersection of the westerly line of that certain parcel of land described in deed to State of California, for State Highway Purposes, recorded on May 16, 1933, in Book 12224, page 24, of Official Records, in the office of the Recorder of the County of Los Angeles, with the easterly line of that certain parcel of land described in deed to County of Los Angeles for Beech Avenue, formerly known as Beach Avenue, recorded as Document No. 2569, on June 17, 1948, in Book 27491, page 103, of said Official Records; thence South  $7^{\circ}26'55''$  East along said westerly line 77.61 feet to the true point of beginning; thence South  $82^{\circ}33'05''$  West 9.16 feet to said easterly line.

EXCEPTING therefrom that portion thereof within public roads of record, as same existed on June 25, 1954.

To be known as Beech Avenue.

Accepted by County of Los Angeles, January 4, 1955

Copied by Fumi, February 10, 1955; Cross Referenced by H. Blonstein 2/14/55  
Delineated on C. S. B-2170

Recorded in Book 40064 Page 327, O.R., November 9, 1954; # 4195  
Grantor: Palos Verdes Corporation, a Delaware corp., and Great Lakes Carbon Corporation, a Delaware corp.

Grantee: County of Los Angeles

Nature of Conveyance: Easement

Date of Conveyance: August 16, 1954

Granted for: Crenshaw Boulevard

Search No. 10-9

Description: That portion of Lot H, Rancho Los Palos Verdes, as shown on Partition Map filed in Case No. 2373 of the Superior Court of the State of California in and for the County of Los Angeles, within a strip of land 80 feet wide lying 40 feet on each side of the following described center line:

BEGINNING at a point in the center line of Pacific Coast Highway (formerly Redondo and Wilmington Boulevard) as described in deed to State of California, recorded on January 15, 1935, in Book 13242, page 76, of Official Records, in the office of said recorder, that is North  $48^{\circ}46'05''$  West, along said center line, 975.36 feet from the northwesterly terminus of that certain curve in said center line, described in said deed as having a radius of 1146.28 feet; thence South  $52^{\circ}24'45''$  West 589.89 feet to the beginning of a curve concave to the northwest, tangent to said last mentioned course, and having a radius of 2000 feet; thence southwesterly along said last mentioned curve, 680.92 feet; thence South  $71^{\circ}55'10''$  West 437.52 feet to the beginning of a curve concave to the southeast, tangent to said last mentioned course, and having a radius of 1000 feet; thence southwesterly along said last mentioned curve, 312.75 feet; thence South  $54^{\circ}00'00''$  West 735.88 feet to the beginning of a curve concave to the southeast, tangent to said last mentioned course, and having a radius of 3000 feet; thence southwesterly along said last mentioned curve 215.11 feet; thence South  $49^{\circ}53'30''$  West 1347.63 feet to the beginning of a curve concave to the northwest, tangent to said last mentioned course, and having a radius of 1000 feet; thence southwesterly along said last mentioned curve 529.59 feet to its point of tangency with that certain course in the center line of Crenshaw Boulevard, described as having a length of 1276.54 feet in Parcel A of deed to County of Los Angeles recorded as document No. 3752 on March 2, 1950, in Book 32445, page 154, of said Official Records.

EXCEPTING therefrom that portion thereof within Crenshaw Boulevard as same existed on February 26, 1952.

To be known as Crenshaw Boulevard.

Accepted by County of Los Angeles, September 30, 1954

Copied by Fumi, February 10, 1955; Cross Referenced by H. Blonstein 3/7/55  
Delineated on C. S. B-1504-1

Recorded in Book 46679 Page 256, O.R., January 19, 1955; #2484  
 IN RE ACCEPTANCE OF STREETS IN TRACT NO. 16169;  
 RESOLUTION RESCINDING BOARD'S ACTION REJECTING  
 DEDICATION OF FUTURE STREETS IN SAID TRACT, AND  
 ACCEPTING DEDICATION OF STREETS FOR PUBLIC USE AS  
 AS SAMOLINE AVENUE AND PRUESS AVENUE. January 11, 1955

On motion of Supervisor Hahn, unanimously carried, it is ordered that the following resolution be and the same is hereby adopted, to wit:

WHEREAS, an order was adopted by this Board October 9, 1951, approving the map of Tract No. 16169, recorded in Book 418, pages 42 and 43 of Maps, in the office of the Recorder of the County of Los Angeles, except as to those portions designated "Future Streets" which portions were rejected under the provisions of Section 11616 of the Business and Professions Code of the State of California:

NOW THEREFORE, in accordance with the provisions of said Section 11616 of the Business and Professions Code of the State of California, it is hereby resolved and ordered that said order of October 9, 1951, rejecting dedication of Future Streets, be, and the same is hereby rescinded, in part: and

BE IT FURTHER RESOLVED AND ORDERED, that the dedication of those certain Future Streets in Lots 15 and 16, said Tract, be and the same are hereby accepted, and that said streets be opened for public use as SAMOLINE AVENUE and that the dedication of those certain Future Streets in Lots 25 and 26, said tract, be and the same are hereby accepted, and that said last mentioned street be opened for public use as PRUESS AVENUE, and

Adopted by the Board of Supervisors of the County of Los Angeles State of California, January 11, 1955.

Copied by Fumi, February 11, 1955; Cross Referenced by H. Blonshtein 2/11/55  
 Delineated on M.B. 418-43

Recorded in Book 46690 Page 304, O.R., January 20, 1955; #3598

Grantor: County of Los Angeles

Grantee: Earl C. Sipple and Ethel M. Sipple, h/w as j/ts

Nature of Conveyance: Grant Deed

Date of Conveyance: January 11, 1955

Granted for: (Purpose not stated)

Description: That portion of that certain parcel of land in Lot 1, Downey Villa Tract No. 2, as shown on map recorded in Book 12, page 77 of Maps, in the office of the Recorder of the County of Los Angeles, described in deed to County of Los Angeles, recorded as Document No. 3455, on August 12, 1952, in Book 39597, page 146, of Official Records, in the office of said recorder, which lies southwesterly of the northwesterly prolongation of the southwesterly line of that certain parcel of land described in deed to County of Los Angeles for Stewart and Gray Road, recorded as Document No. 3465, on August 12, 1952, in Book 39597, page 202, of said Official Records.

EXCEPTING therefrom that portion thereof which lies northwesterly of the easterly prolongation of the southerly line of that certain parcel of land described in deed to County of Los Angeles for Stewart and Gray Road, recorded as Document No. 3172, on December 3, 1953, in Book 43307, page 82, of said Official Records.  
 Copied by Fumi, February 11, 1955; Cross Referenced by H. Blonshtein 2/9/55  
 Delineated on C.S.B-1643-1

Torrens Doc. 19157-W, Entered on Cert. 3AN-128722, Dec. 3, 1954  
COUNTY OF LOS ANGELES, )  
Plaintiff, ) No. 632 875  
vs. )  
FRANCIS O'NEIL MORRIS, et al., ) FINAL ORDER OF CONDEMNATION  
Defendants. )

NOW THEREFORE IT IS ORDERED, ADJUDGED AND DECREED that the real property described in said complaint as Parcel 5, together with any and all improvements thereon, be and the same is hereby condemned as prayed for, and that the plaintiff COUNTY OF LOS ANGELES does hereby take and acquire the fee simple title in and to said property for public purposes, namely, for the construction and maintenance thereon of public buildings and grounds and appurtenances thereto and for any public use authorized by law, said property being located in the County of Los Angeles, State of California, and being more particularly described as follows:

PARCEL 5:

The North 50 feet of the East 140 feet of Lot 4, Block J. Pickering Land & Water Co.'s subdivision of the John M. Thomas Ranch in the City of Whittier, County of Los Angeles, State of California, as shown on map recorded in Book 21, pages 53 and 54, of Miscellaneous Records in the office of the Recorder of said county.

Said land is registered under the Land Title Law, last certificate numbered QE-32501.

IT IS FURTHER ORDERED that all taxes, current and delinquent, and all penalties and costs, on said parcel of real property shall be canceled as of the date of the interlocutory judgment heretofore made and entered herein, being November 10, 1954.

IT IS FURTHER ORDERED AND ADJUDGED that the Registrar of Titles of Los Angeles County, State of California, be and she is hereby authorized and directed, upon the filing for registration of a certified copy of this final order of condemnation and interlocutory judgment, to cancel Certificate of Title Number QE-32501 and issue in lieu thereof a new certificate of title in the name of the plaintiff COUNTY OF LOS ANGELES as to the real property herein condemned.

Dated: November 23, 1954

Richards

Judge of the Superior Court

Copied by Willett, Feb. 15, 1955; Cross Referenced by H. Blonstein 5/4/55  
Delineated on c.s. B-2486

Recorded in Book 46722 Page 229, O.R., January 25, 1955; #2595  
COUNTY OF LOS ANGELES, )

Plaintiff, )

-vs- )

NO. 626 818

FINAL ORDER OF CONDEMNATION

JUNIUS PERLUSS, et al., )

Defendants. )

(255th Street)

NOW, THEREFORE, IT IS HEREBY ORDERED, ADJUDGED AND DECREED: That the real properties heretofore referred to and described as Parcels 1--1 and 1-2, be and the same are condemned as prayed, and the plaintiff, COUNTY OF LOS ANGELES, shall and by this judgment does take and acquire an easement in, upon, over and across Parcel 1-1 and an easement as to Parcel 1-2 excepting that part lying northerly of the following described line:

BEGINNING at the southeasterly corner of Lot 16, Tract No. 285, as shown on map recorded in Book 16, page 17, of said Maps; thence easterly in a direct line to the southwesterly corner of Lot 5, Block 46, Tract No. 1589; as shown on Map recorded in Book 21, page 74, of said Maps; thence easterly along the southerly line of said Lot 5, a distance of 25 feet,

and the fee simple title to that part of said Parcel 1-2 lying northerly of said line, for public road and highway purposes.

SAID REAL PROPERTIES ARE MORE PARTICULARLY DESCRIBED AS FOLLOWS:

PARCEL 1-1:

The northerly 50 feet of the westerly 260.50 feet of Lot 16, Tract No. 120, as shown on map recorded in Book 13, page 153, of Maps, in the office of the Recorder of the County of Los Angeles.

EXCEPTING therefrom that portion thereof within Walnut Street, 80 feet wide, as same existed on February 26, 1953.

PARCEL 1-2:

That portion of Lot 16, Tract No. 120, as shown on map recorded in Book 13, page 153, of Maps, in the office of the Recorder of the County of Los Angeles which lies northerly of a line parallel with and 50 feet southerly, measured at right angles, from the following described line:

BEGINNING at the northwesterly corner of said lot; thence easterly along the northerly line of said lot to the southeasterly corner of Lot 16, Tract No. 285, as shown on map recorded in Book 16, page 17, of said Maps; thence easterly, in a direct line, to the southwesterly corner of Lot 5, Block 46, Tract No. 1589, as shown on map recorded in Book 21, page 74, of said Maps; thence easterly along the southerly line of said lot 5, a distance of 25 feet.

EXCEPTING therefrom that portion thereof within the westerly 260.50 feet of Lot 16, said Tract No. 120.

DATED this 17th day of January, 1955.

RICHARDS  
PRESIDING JUDGE

Copied by Joyce, February 16, 1955; Cross Referenced by  
Delineated on

Recorded in Book 46722 Page 234, O.R., February 25, 1955; #2596  
COUNTY OF LOS ANGELES,

Plaintiff,

-vs-

ALICE M. UEDA, et al.,

Defendants.

NO. 635 518

FINAL ORDER OF CONDEMNATION

(LOMITA BOULEVARD 8)

NOW, THEREFORE, IT IS HEREBY ORDERED, ADJUDGED AND DECREED:  
That the real properties heretofore referred to and described as Parcels 8-4, 8-5, 8-16, 8-19, 8-23, 8-24, 8-25, and 8-28, be and the same are condemned as prayed for, and the plaintiff, COUNTY OF LOS ANGELES, shall and by this judgment does take and acquire an easement in, upon, over and across Parcels 8-4, 8-5, 8-16, 8-19, 8-23, 8-24, 8-25, and 8-28 for public road and highway purposes, SUBJECT TO the interests of the defendants, NARBONNE RANCH WATER COMPANY NO. 1 and NARBONNE RANCH WATER COMPANY NO. 2.

SAID real properties are more particularly described as follows:

PARCEL 8-4:

The southwesterly 38 feet of that certain parcel of land in Lot 76, Tract No. 15, as shown on map recorded in Book 12, page 189, of Maps, in the office of the Recorder of the County of Los Angeles, described in deed to Gil G. Munoz et ux., recorded as Document No. 1174, on July 26, 1950, in Book 33784, page 304, of Official Records, in the office of said recorder.

PARCEL 8-5:

The southwesterly 38, feet of that certain parcel of land in Lot 76, Tract No. 15, as shown on map recorded in Book 12, page 189, of Maps, in the office of the Recorder of the County of Los Angeles, described in deed to Adolph A. Aguilar et ux., recorded as Document No. 1544, on November 27, 1953, in Book 43250, page 383, of Official Records, in the office of said recorder.

PARCEL 8-16;

PARCEL A: That portion of Lot 12, Tract No. 222, as shown on Map recorded in Book 13, page 177, of Maps, in the office of the Recorder of the County of Los Angeles, within a strip of Land 88 feet wide lying 44 feet on each side of the following described centerline

BEGINNING at a point in the center line of Walnut Street, 40 feet wide, as shown on said map, distant North  $0^{\circ}08'20''$  East thereon 2.30 feet from the center line of Lomita Boulevard (formerly Wilmington and Salt Works Road) as shown on said map; thence South  $60^{\circ}28'00''$  East 545.59 feet.

PARCEL B: That portion of above mentioned lot, within the following described boundaries:

BEGINNING at the intersection of the northeasterly line of above described Parcel A with the westerly line of said lot; thence northerly along said westerly line 30 feet; thence southeasterly in a direct line to a point in said northeasterly line, distant southeasterly thereon 30 feet from the point of beginning; thence northwesterly along said northeasterly line to said point of beginning.

PARCEL 8-19:

That portion of that certain parcel of land in Lot 13, Tract No. 222, as shown on map recorded in Book 13, page 177, of Maps, in the office of the Recorder of the County of Los Angeles, described in deed to Mike S. Grgas et ux., recorded as Document No. 655, on August 26, 1952, in Book 39697, page 167, of Official Records, in the office of said recorder, within a strip of land 88 feet wide lying 44 feet on each side of the following described center line:

BEGINNING AT a point in the center line of Walnut Street, 40 feet wide, as shown on said map, distant North  $0^{\circ}08'20''$  East thereon 2.30 feet from the center line of Lomita Boulevard (formerly Wilmington and Salt Works Road) as shown on said map; thence South  $60^{\circ}28'00''$  East 545.59 feet.

PARCEL 8-23:

That portion of that certain parcel of land in Lot 15, Tract No. 222, as shown on map recorded in Book 13, page 177, of Maps, in the office of the Recorder of the County of Los Angeles, described in deed of Rex Johnson et ux., recorded as Document No. 1861, on March 30, 1948, in Book 26821, page 33, of Official Records, in the office of the Recorder of the County of Los Angeles, within a strip of land 88 feet wide lying 44 feet on each side of the following described center line:

BEGINNING at a point in the center line of Walnut Street, 40 feet wide, as shown on said map, distant North  $0^{\circ}08'20''$  East thereon 2.30 feet from the center line of Lomita Boulevard (formerly Wilmington and Salt Works Road) as shown on said map; thence South  $60^{\circ}28'00''$  East 545.59 feet to the beginning of a curve concave to the north, tangent to said last mentioned course, tangent to a line parallel with and 15 feet northerly, measured at right angles, from that certain course having a bearing of South  $89^{\circ}46'50''$  East in the center line of Lomita Boulevard as shown on map of Tract No. 16150, recorded in Book 372, pages 35, 36 and 37, of said Maps, and having a radius of 1000 feet; thence easterly along said curve 511.84 feet.

PARCEL 8-24:

That portion of Lot E as shown on Partition Map of the Rancho Los Palos Verdes filed in Case No. 2373 of the Superior Court of the State of California in and for the County of Los Angeles, within a strip of land 88 feet wide lying 44 feet on each side of the following described center line:

BEGINNING at a point in the center line of Walnut Street, 40 feet wide, as shown on map of Tract No. 222, recorded in Book 13, page 177, of Maps, in the office of the recorder of said county, distant North  $0^{\circ}08'20''$  East thereon 2.30 feet from the center line of Lomita Boulevard (formerly Wilmington and Salt Works Road) as shown on said map; thence South  $60^{\circ}28'00''$  East 545.59 feet to the beginning of a curve concave to the north tangent to said last mentioned course, tangent to a line parallel with and 15 feet northerly, measured at right angles, from that certain course having a bearing South  $89^{\circ}46'50''$  East in the center line of Lomita Boulevard

as shown on map of Tract No. 16150, recorded in Book 372, pages 35, 36 and 37, of said Maps, and having a radius of 1000 feet; thence easterly along said curve 511.84 feet to said parallel line; thence South 89°47'35" East along said parallel line 50 feet.

EXCEPTING therefrom that portion thereof which lies easterly of the westerly line of said last mentioned tract.

ALSO EXCEPTING therefrom that portion thereof within public roads of record as same existed on January 26, 1954.

PARCEL 8-25 (In the City of Los Angeles):

The northerly 9 feet of the southerly 34 feet of Lot 43, Tract No. 16150, as shown on map recorded in Book 372, pages 35, 36 and 37, of Maps, in the office of the Recorder of the County of Los Angeles. EXCEPTING therefrom that portion thereof which lies easterly of the westerly line of the easterly 45 feet of said lot.

parcel 8-28:

That portion of that certain parcel of land in Lot 21, Tract No. 241, as shown on map recorded in Book 13, page 200, of Maps, in the office of the Recorder of the County of Los Angeles, described in deed to Malcolm Cameron et ux., recorded as Document No. 116, on August 31, 1945, in Book 21872, page 430, of Official Records, in the office of said recorder, within a strip of land 88 feet wide lying 44 feet on each side of the following described center line:

BEGINNING at the intersection of the center line of Eshelman Avenue, 50 feet wide, as shown on said map, with a line parallel with and 19 feet northeasterly, measured at right angles, from the center of Lomita Boulevard (formerly Wilmington & Salt Works Road) 50 feet wide, as shown on said map; thence South 62°37'55" East along said parallel line 416.56 feet; thence South 60°28'00" East to a point in the center line of Walnut Street (40 feet wide) as shown on said map, said point being North 0°08'20" East along said last mentioned center line 2.30 feet from its intersection with said center line of Lomita Boulevard.

DATED THIS 14 day of January, 1955.

RICHARDS

PRESIDING JUDGE

Copied by Joyce, February 16, 1955; Cross Referenced by H. Blonstein 4/20/55  
Delineated on Parcels 4, 5 & 28 (C.F. 2422-1)  
Others on (C.F. 2422-1)

Recorded in Book 46722 Page 232, O.R., January 25, 1955; #2597  
COUNTY OF LOS ANGELES

Plaintiff,

NO. 634 514.

-vs-

ALDA CONSTRUCTION CO., et al.,  
Defendants.

FINAL ORDER OF CONDEMNATION

NOW, THEREFORE, IT IS HEREBY ORDERED, ADJUDGED AND DECREED: That the real property heretofore referred to and described as Parcel 7-4C, be and the same is condemned as prayed, and the plaintiff, COUNTY OF LOS ANGELES, shall and by this judgment does take and acquire an easement in, upon, over and across Parcel 7-4C for public road and highway purposes, SUBJECT TO the interests of the defendants, CITY OF LONG BEACH, LAKEWOOD WATER AND POWER COMPANY, and its Trustee, CALIFORNIA TRUST COMPANY, SOUTHERN CALIFORNIA GAS COMPANY, and AMERICAN TRUST COMPANY. SAID real property is more particularly described as follows:

PARCEL 7-4C:

That portion of the southerly 200 feet of the northerly 483.40 feet of Lot 16, Tract No. 9265, as shown on map recorded in Book 176, pages 31 to 35 inclusive, of Maps, in the office of the Recorder of the County of Los Angeles which lies westerly of a line parallel with and 50 feet easterly, measured at right angles, from the westerly line of Lot 501, Tract No. 15435, as shown on map recorded in Book 514, pages 37 to 47 inclusive, of said Maps.

DATED THIS 13th day of January, 1955

RICHARDS

PRESIDING JUDGE

Copied by Joyce, February 16, 1955; Cross Referenced by H. Blonstein 3/1/55  
Delineated on C.F. 2419

Recorded in Book 46722, Page 240, O.R., January 25, 1955;#2598

COUNTY OF LOS ANGELES,

Plaintiff,

NO. 632 905-

-vs-

GORDON P. SUITER, et al.,

Defendants.

FINAL ORDER OF CONDEMNATION

(Palos Verdes Drive West 10 and  
Palos Verdes Drive South 6

NOW, THEREFORE, IT IS HEREBY ORDERED, ADJUDGED AND DECREED: That real properties heretofore referred to and described as Parcels 10-3, 10-9, 6-1, and 6-1S, be and the same are condemned as prayed, and the plaintiff, COUNTY OF LOS ANGELES, shall and by this judgment does take and acquire an easement in, upon, over and across Parcels 10-3, 10-9, 6-1, and 6-1S for public road and highway purposes.

Said real properties are more particularly described as follows:

PARCELS 10-3 and 10-9:

Those portions of those certain parcels of land in Lot H, of the Rancho Los Palos Verdes as shown on Partition Map filed in Case No. 2373 of the Superior Court of the State of California in and for the County of Los Angeles, described as Parcels 1 and 2 in deed to Stephens J. Adams et ux., recorded as Document No. 1164 on April 9, 1954, in Book 44290, page 28 of Official Records in the office of the recorder of said county, within a strip of land 70 feet wide, the easterly line of which is described as follows:

BEGINNING at the intersection of a line parallel with and 95 feet easterly, measured at right angles, from that certain course having a bearing and length of South 9°12'20" West 71.92 feet in the center line of that certain 50 foot strip of land described in deed to county of Los Angeles for Palos Verdes Drive West (formerly Palos Verdes Coast Highway) recorded as Document No. 1141, on January 22, 1932 in Book 11403, page 86 of said Official Records, with the southerly line of Tract No. 7332, as shown on map recorded in Book 102, pages 42 to 45 inclusive of Maps, in the office of said recorder; thence South 9°12'20" West along said parallel line 121.88 feet to the beginning of a curve concave to the east, tangent to said parallel line and having a radius of 905 feet; thence southerly along said curve 92.36 feet; thence South 3°21'30" West 101.13 feet to the beginning of a curve concave to the east, tangent to said last mentioned course and having a radius of 1905 feet; thence southerly along said last mentioned curve 247.05 feet; thence South 4°04'20" East 39.02 feet to the southerly line of said certain parcel of land described as parcel 1.

EXCEPTING therefrom that portion thereof within Palos Verdes Drive West of record as same existed on April 16, 1954

PARCELS 6-1 and 6-1S:

PARCEL A: That portion of that certain parcel of land in Lot H, of the Rancho Los Palos Verdes as shown on Partition Map filed in Case No. 2373 of the Superior Court of the State of California, in and for the County of Los Angeles, described in Parcel No. 1 of deed to Gordon P. Suiter et ux., recorded as Document No. 166 on October 31, 1951 in Book 437532, page 375 of Official Records, in the office of the recorder of said county, within the following described boundaries:

BEGINNING at the intersection of the northeasterly boundary of that certain 100 foot strip of land described in Parcel A of deed to County of Los Angeles for Palos Verdes Drive South, recorded as Document No. 3469 on December 23, 1952, in Book 40587, page 284 of said Official Records with the northwesterly line of said certain parcel of land; thence South 58°36'45" East along said northeasterly boundary 93.97 feet to the northwesterly terminus of that certain curve concave to the southwest and having a radius of 450 feet in said northeasterly boundary, a radial of said certain curve to said northwesterly terminus bears North 31°23'15" East; thence southeasterly along said certain curve 41.28 feet to a radial thereof which bears North 36°38'36" East; thence North 53°11'22" West 134.20 feet to a point in said northwesterly line distant North 39°48'23" East thereon 10.91 feet from the point of beginning; thence South

39°48'23" West along said northwesterly line 10.91 feet to said point of beginning.

PARCEL B (slope easement) Not copied  
DATED THIS 13th day of January, 1955

RICHARDS

PRESIDING JUDGE

Copied by Joyce, February 16, 1955; Cross Referenced by *Ehnes*  
Delineated on *C.F. 2433* 2-8-56

Recorded in Book 46628 Page 273, O.R., January 13, 1955; #3262  
Grantor: Edward L. Blatter, also known as E. L. Blatter and  
Mary Florine Blatter, also known as Mary F. Blatter, h/w

Grantee: County of Los Angeles

Nature of Conveyance: Easement

Date of Conveyance: December 6, 1954

Granted for: Florence Avenue

Search No. 33-13 33-B-1

Description: That portion of the northwesterly 220 feet of the southeasterly 493 feet of Lot 3, a partition of Land among the Mahala A. Mayes Heirs, as shown on map recorded in Book 1138, page 310, of Deeds, in the office of the Recorder of the County of Los Angeles, which lies southwesterly of a line parallel with and 25 feet northeasterly, measured at right angles, from the southeasterly prolongation of the most southwesterly line of Tract No. 16364, as shown on map recorded in Book 432, pages 17 and 18, of Maps, in the office of said recorder.

To be known as FLORENCE AVENUE.

Accepted by the County of Los Angeles, January 12, 1955

Copied by Willett, Feb. 17, 1955; Cross Referenced by *H. Blonstein* 2/23/55  
Delineated on *C.S. B-763-2*

Recorded in Book 46628 Page 275, O.R., January 13, 1955; #3263

Grantor: Paul C. Simon and Loretta Simon, h/w

Grantee: County of Los Angeles

Nature of Conveyance: Easement

Date of Conveyance: December 1, 1954

Granted for: Florence Avenue

Search No. 33-11 33-B-1

Description: That portion of that certain parcel of land in Lot 3, a partition of Land among the Mahala A. Mayes Heirs, as shown on map recorded in Book 1138, page 310, of Deeds, in the office of the Recorder of the County of Los Angeles, described in deed to Paul

C. Simon et ux, recorded as Document No. 1262, on July 15, 1953, in Book 42216, page 322, of Official Records, in the office of said recorder, which lies southwesterly of a line parallel with and 25 feet northeasterly, measured at right angles, from the southeasterly prolongation of the most southwesterly line of Tract No. 16364, as shown on map recorded in Book 432, pages 17 and 18, of Maps, in the office of said recorder.

To be known as FLORENCE AVENUE.

Accepted by the County of Los Angeles, January 12, 1955

Copied by Willett, Feb. 17, 1955; Cross Referenced by *H. Blonstein* 2/23/55  
Delineated on *C.S. B-763-2*

Recorded in Book 46632 Page 5, O.R., January 13, 1955; #3307

Grantor: Samuel F. Jackson and Betty J. Jackson

Grantee: County of Los Angeles

Nature of Conveyance: Easement

Date of Conveyance: December 10, 1954

Granted for: Florence Avenue

Search No. 33-8 and 9 <sup>33-8</sup>

Description: Those portions of those certain parcels of land in Lot 3, a partition of Land among the Mahala A. Mayes Heirs, as shown on map recorded in Book 1138, page 310, of Deeds, in the office of the Recorder of the County of Los Angeles, described in deeds to

Samuel F. Jackson et ux, recorded as Document No. 766, on July 13, 1949, in Book 30525, page 253, of Official Records, in the office of said recorder, and recorded as Document No. 189, on April 8, 1949, in Book 29790, page 368, of said Official Records, which lie southwesterly of a line parallel with and 25 feet northeasterly, measured at right angles, from the southeasterly prolongation of the most southwesterly line of Tract No. 16364, as shown on map recorded in Book 432, pages 17 and 18, of Maps, in the office of said recorder.

To be known as FLORENCE AVENUE.

Accepted by the County of Los Angeles, January 12, 1955

Copied by Willett, Feb. 17, 1955; Cross Referenced by H. Blonstein 2/23/55

Delineated on C.S. B-763-2

Recorded in Book 46632 Page 7, O.R., January 13, 1955; #3308

Grantor: Alma A. Smith

Grantee: County of Los Angeles

Nature of Conveyance: Easement

Date of Conveyance: December 16, 1954

Granted for: Florence Avenue

Search No. 33-21 <sup>33-21</sup>

Description: The northeasterly 10 feet of Lot 19, Tract No. 9996, as shown on map recorded in Book 140, page 1, of Maps, in the office of the Recorder of the County of Los Angeles.

To be known as FLORENCE AVENUE.

Accepted by the County of Los Angeles, January 12, 1955

Copied by Willett, Feb. 17, 1955; Cross Referenced by H. Blonstein 2/23/55

Delineated on C.S. B-763-2

Recorded in Book 46632 Page 9, O.R., January 13, 1955; #3309

Grantor: Georgia A. Crumrine, a widow

Grantee: County of Los Angeles

Nature of Conveyance: Easement

Date of Conveyance: November 18, 1954

Granted for: Florence Avenue

Search No. 33-26 <sup>33-26</sup>

Description: That portion of the northeasterly 25 feet of Lot 4 Tract No. 6486, as shown on map recorded in Book 90, pages 1 and 2, of Maps, in the office of the Recorder of the County of Los Angeles, which lies southeasterly of the southeasterly boundary of Tract No. 14403, as shown on map recorded in Book 374, pages 11 and 12, of said Maps.

To be known as FLORENCE AVENUE

Accepted by the County of Los Angeles, January 12, 1955

Copied by Willett, Feb. 17, 1955; Cross Referenced by H. Blonstein 2/23/55

Delineated on C.S. B-763-2

Recorded in Book 46632 Page 11, O.R., January 13, 1955; #3310

Grantor: Edgar B. Kloth, also known as Edgar Kloth and Rose Kloth, h/w

Grantee: County of Los Angeles

Nature of Conveyance: Easement

Date of Conveyance: November 29, 1954

Granted for: Florence Avenue

Search No. 33-29

Description: That portion of that certain parcel of land in Lot R, Rancho Santa Gertrudes Subdivided for the Santa Gertrudes Land Association, as shown on map recorded in Book 1, page 502, of Miscellaneous Records, in the office of the Recorder of the County of Los Angeles, described in deed to Edgar B. Kloth et ux, recorded as Document No. 2687, on August 30, 1950, in Book 34167, page 377, of Official Records, in the office of said recorder, within a strip of land 25 feet wide lying northeasterly of and adjoining the northwesterly prolongation of the northeasterly line of Lot 1, Tract No. 18906, as shown on map recorded in Book 458, page 26, of Maps, in the office of said recorder.

To be known as FLORENCE AVENUE.

Accepted by the County of Los Angeles, January 12, 1955

Copied by Willett, Feb. 17, 1955; Cross Referenced by H. Blonstein 2/23/55

Delineated on C.S. 8-763-2

Recorded in Book 46632 Page 13, O.R., January 13, 1955; #3311

Grantor: Alva L. Bryant and Ruth E. Bryant, h/w

Grantee: County of Los Angeles

Nature of Conveyance: Easement

Date of Conveyance: November 24, 1954

Granted for: Florence Avenue

Search No. 33-35

Description: That portion of that certain parcel of land in Lot R, Rancho Santa Gertrudes Subdivided for the Santa Gertrudes Land Association, as shown on map recorded in Book 1, page 502, of Miscellaneous Records, in the office of the Recorder of the County of Los Angeles, described in deed to Alva L. Bryant et ux, recorded as Document No. 388, on March 14, 1949, in Book 29576, page 262, of Official Records, in the office of said recorder, which lies northeasterly of a line parallel with and 25 feet southwesterly, measured at right angles, from the southeasterly prolongation of the most northeasterly line of Tract No. 17719, as shown on map recorded in Book 439, page 35, of Maps, in the office of said recorder.

To be known as FLORENCE AVENUE.

Accepted by the County of Los Angeles, January 12, 1955

Copied by Willett, Feb. 17, 1955; Cross Referenced by H. Blonstein 2/23/55

Delineated on C.S. 8-763-2

Recorded in Book 46632 Page 15, O.R., January 13, 1955; #3312

Grantor: J. R. Malin and Rosamond E. Malin, h/w

Grantee: County of Los Angeles

Nature of Conveyance: Easement

Date of Conveyance: December 14, 1954

Granted for: Florence Avenue

Search No. 33-19

Description: The northeasterly 10 feet of Lot 17, Tract No. 9996, as shown on map recorded in Book 140, page 1, of Maps, in the office of the Recorder of the County of Los Angeles.

To be known as FLORENCE AVENUE.

Accepted by the County of Los Angeles, January 12, 1955

Copied by Willett, Feb. 17, 1955; Cross Referenced by H. Blonstein 2/23/55

Delineated on C.S. 8-763-2

Recorded in Book 46719 Page 439, O.R., January 25, 1955; #3154  
 Grantor: Investment Corners, a limited partnership  
 Grantee: County of Los Angeles  
 Nature of Conveyance: Easement  
 Date of Conveyance: December 22, 1954  
 Granted for: Florence Avenue  
 Search No. 33-25

Description: That portion of that certain parcel of land in Lot 3, Tract No. 6486, as shown on map recorded in Book 90, pages 1 and 2, of Maps, in the office of the Recorder of the County of Los Angeles, described in deed to K. V. Clifford, recorded as Document No. 466, on June 22, 1953, in Book 42024, page 89, of Official Records, in the office of said recorder, which lies northerly of the following described line:

Beginning at the intersection of a line parallel with and 25 feet southwesterly, measured at right angles, from the northeasterly line of said lot with the northwesterly boundary of Tract No. 14403, as shown on map recorded in Book 374, pages 11 and 12, of said Maps; thence North 58°47'35" West along said parallel line 267.30 feet to a point in said parallel line that is southeasterly thereon 17 feet from the southeasterly line of that certain parcel of land described in deed to State of California for Public highway purposes, filed as Document No. 11959-R, on June 23, 1949, and entered as a memorial on Certificate of Title No. VR-75449, on file in the office of the Registrar of Titles of said county; thence South 72°22'43" West 22.38 feet to a point in said southeasterly line that is southwesterly thereon 17 feet from said parallel line.

Excepting therefrom that portion thereof within that certain parcel of land described in deed to Richard T. Rolston et ux, recorded as Document No. 631, on March 17, 1954, in Book 44088, page 89, of said Official Records.

To be known as FLORENCE AVENUE.

Accepted by the County of Los Angeles, January 25, 1955

Copied by Willett, Feb. 17, 1955; Cross Referenced by H. Blonsstein 2/23/55  
 Delineated on C.S. B-763-2

Recorded in Book 46702 Page 354, O.R., January 21, 1955; #3878  
 Grantor: Fannie Ornauer, a single woman, and Ottilia Stine, a single woman, and Paul L. Stine, a single man  
 Grantee: County of Los Angeles  
 Nature of Conveyance: Easement  
 Date of Conveyance: December 28, 1954  
 Granted for: Florence Avenue  
 Search No. 33-22

Description: That portion of Lot 20, Tract No. 9996, as shown on map recorded in Book 140, page 1, of Maps, in the office of the Recorder of the County of Los Angeles, which lies northeasterly of a line parallel with and 25 feet southwesterly, measured at right angles, from the northeasterly line of said tract.

To be known as FLORENCE AVENUE.

Accepted by the County of Los Angeles, January 18, 1955

Copied by Willett, Feb. 17, 1955; Cross Referenced by H. Blonsstein 2/23/55  
 Delineated on C.S. B-763-2

Recorded in Book 46702 Page 346, O.R., January 21, 1955; #3879  
 Grantor: F. Mabel Mayes, a single woman and Burnice E. Mayes Love,  
 a married woman  
 Grantee: County of Los Angeles  
 Nature of Conveyance: Easement  
 Date of Conveyance: January 3, 1955  
 Granted for: Florence Avenue  
 Search No. 33-15  
 Description: That portion of Lot 4, Tract No. 9996, as shown on  
 map recorded in Book 140, page 1, of Maps, in the  
 office of the Recorder of the County of Los Angeles,  
 which lies northeasterly of a line parallel with and  
 25 feet southwesterly, measured at right angles,  
 from the northeasterly line of said tract.  
 To be known as FLORENCE AVENUE.  
 Accepted by the County of Los Angeles, January 18, 1955  
 Copied by Willett, Feb. 17, 1955; Cross Referenced by H. Blonstein 2/23/55  
 Delineated on c.s. 8-763-2

Recorded in Book 45927 Page 353, O.R., October 25, 1954; #3669  
 Grantor: City of Long Beach  
 Grantee: County of Los Angeles  
 Nature of Conveyance: Quitclaim Deed  
 Date of Conveyance: April 14, 1954  
 Granted for: Road Purposes (70th Street 1)  
 Description: All of its right, title and interest in and to that  
 certain property in the County of Los Angeles, State  
 of California, described as follows:  
 That certain part of Vacated Lincoln Avenue extending  
 from the southerly prolongation of the west line of  
 Lot 99, Hynes Improvement Co.'s Tract, as per map recorded in Book  
 11, Page 113, of Maps in the office of the County Recorder of the  
 County of Los Angeles, to the west line of Vermont Avenue (31 feet  
 wide);  
 EXCEPTING the portion in the City of Long Beach,  
 Accepted by County of Los Angeles, October 21, 1954  
 Copied by Fumi, February 17, 1955; Cross Referenced by H. Blonstein 2/23/55  
 Delineated on c.s. 8-485-4

Recorded in Book 46702 Page 343, O.R., January 21, 1955; #3880  
 Grantor: William R. Kirklen and Dawn L. Kirklen, h/w  
 Grantee: County of Los Angeles  
 Nature of Conveyance: Easement  
 Date of Conveyance: January 3, 1955  
 Granted for: Florence Avenue Search No. 33-5 - 3  
 Description: That portion of that certain parcel of land in Lot 1,  
 a partition of Land among the Mahala A. Mayes Heirs,  
 as shown on map recorded in Book 1138, page 310, of  
 Deeds, in the office of the Recorder of the  
 County of Los Angeles, described as Parcel 1, in deed  
 to William R. Kirklen et ux, recorded as Document No. 39, on  
 November 29, 1949, in Book 31582, page 46, of Official Records, in  
 the office of said recorder, which lies southwesterly of a line  
 parallel with and 25 feet northeasterly, measured at right angles,  
 from the southeasterly prolongation of the most southwesterly line  
 of Tract No. 16364, as shown on map recorded in Book 432, pages  
 17 and 18, of Maps, in the office of said recorder.  
 To be known as FLORENCE AVENUE.  
 Accepted by the County of Los Angeles, January 18, 1955  
 Copied by Willett, Feb. 17, 1955; Cross Referenced by H. Blonstein 2/23/55  
 Delineated on c.s. 8-763-2

Recorded in Book 46702 Page 307, O.R., January 21, 1955; #3881

Grantor: Mabelle Wilks, an unmarried woman

Grantee: County of Los Angeles

Nature of Conveyance: Easement

Date of Conveyance: January 3, 1955

Granted for: Florence Avenue

Search No. 33-4

Description: That portion of that certain parcel of land in Lots 1 and 2, a partition of Land among the Mahala A. Mayes Heirs, as shown on map recorded in Book 1138, page 310, of Deeds, in the office of the Recorder of the County of Los Angeles, described in deed to Maybelle Wilks, recorded as Document No. 209, on July 6, 1951, in Book 36692, page 206, of Official Records, in the office of said recorder, which lies southwesterly of a line parallel with and 25 feet northeasterly, measured at right angles, from the southeasterly prolongation of the most southwesterly line of Tract No. 16364, as shown on map recorded in Book 432, pages 17 and 18, of Maps, in the office of said recorder.

To be known as FLORENCE AVENUE.

Accepted by the County of Los Angeles, January 18, 1955

Copied by Willett, Feb. 17, 1955; Cross Referenced by H. Blonstein 2/23/55

Delineated on C.S. 8-763-2

Recorded in Book 46742 Page 272, O.R., January 26, 1955; #4011  
COUNTY OF LOS ANGELES,

Plaintiff, )

-vs-

LAURA ESTELLE ODOM, et al.,  
Defendants. )

NO. 597 942

FINAL ORDER OF CONDEMNATION

(GAGE AVENUE 13)

NOW, THEREFORE, IT IS HEREBY ORDERED, ADJUDGED AND DECREED: That the real properties heretofore referred to and described as Parcels 13-1A, 13-1B, 13-8, and 13-51, beand the same are condemned as prayed, and the plaintiff, COUNTY OF LOS ANGELES, shall and by this judgment does take and acquire an easement in, upon, over, and across Parcels 13-1A, 13-1B, 13-8, and 13-51 for road and highway purposes, SUBJECT TO the interests of the defendats, SOUTH SIDE IRRIGATION COMPANY and THE METROPOLITAN WATER DISTRICT OF SOUTHERN CALIFORNIA.

SAID real properties are more particularly described as follows  
PARCELS 13-1A and 1B:

PARCEL A: That portion of the 3.52 acre parcel of land in the southwest quarter of the northeast quarter of Section 21, Township 2 South, Range 13 West, S.B.B. & M., as shown on map recorded in Book 2209, page 72, of Deeds, in the office of the Recorder of the County of Los Angeles, within a strip of land 5 feet wide, the southerly line of which is the northerly line of Gage Avenue (formerly Merrill Avenue) 50 feet wide, as shown on said map.

EXCEPTING therefrom the westerly 40 feet thereof.

ALSO EXCEPTING therefrom that portion thereof within Converse Avenue as shown on map recorded in Book 7381, page 104, of Official Records, in the office of said recorder. *Corrected to be 8 per Court*

PARCEL B:

That portion of above mentioned 3.52 acre parcel of land, within the following described boundaries:

BEGINNING at the intersection of the northerly line of above described 5 foot strip of land with the easterly line of the westerly 40 feet of the northeast quarter of said section; thence northerly along last mentioned easterly line 14 feet; thence southeasterly in a direct line to a point in last mentioned northerly line that is easterly thereon 14 feet from the point of beginning; thence westerly along last mentioned northerly line 14 feet to the point of beginning.

PARCEL C:

That portion of the .77 acre parcel of land in the northwest quarter of the southeast quarter of Section 21, Township 2 South, Range 13 West, S.B.B. & M., as shown on above mentioned map, recorded in Book 2209, page 72, of Deeds, which lies northerly of a line parallel with and 15 feet southerly, measured at right angles from the northerly line of said .77 acre parcel of land.

EXCEPTING from above described Parcel C that portion thereof within above mentioned Converse Avenue.

PARCEL 13-8:

The southerly 10 feet of Lot 20, Block G, Huntington Park Annex, as shown on map recorded in Book 5, page 126, of Maps, in the office of the Recorder of the County of Los Angeles.

PARCEL 13-51:

The northerly 10 feet of Lot 9, Tract No. 5499, as shown on map recorded in Book 115, page 97, of Maps, in the office of the Recorder of the County of Los Angeles.

DATED THIS 19th day of January, 1955.

RICHARDS

PRESIDING JUDGE

Copied by Joyce, February 18, 1955; Cross Referenced by H. Blostein 10/7/55  
Delineated on C.F. 2425

Recorded in Book 46742 Page 276, O.R., January 26, 1955; #4012  
COUNTY OF LOS ANGELES,

Plaintiff,

NO. 613 875

-vs-

FINAL ORDER OF CONDEMNATION

BESSIE L. HALE, et al.,

Defendants.

(SANTA FE AVENUE 25)

NOW, THEREFORE, IT IS HEREBY ORDERED; ADJUDGED AND DECREED:  
That the real properties heretofore referred to and described as  
Parcels 25-2, 25-7, 25-21, 25-22 and 25-25, be and the same are  
condemned as prayed, and the plaintiff, COUNTY OF LOS ANGELES, shall  
and by this judgment does take and acquire the fee simple title in  
and to Parcels 25-2, 25-7, 25-21, 25-22, and 25-25 for public road  
and highway purposes.

Said real properties are more particularly described as follows:

PARCEL 25-2:

Lot 177, Tract No. 8406, as shown on map recorded in Book 9,  
pages 95 and 96, of Maps, in the office of the Recorder of the County  
of Los Angeles.

PARCEL 25-7:

Lot 182, Tract No. 8406, as shown on map recorded in Book 91,  
pages 95 and 96, of Maps, in the office of the Recorder of the County  
of Los Angeles.

PARCEL 25-21::

Lot 196, Tract No. 8406, as shown on map recorded in Book 91,  
pages 95 and 96 of Maps in the office of the Recorder of the County  
of Los Angeles.

PARCEL 25-22:

Lot 197, Tract No. 8406, as shown on map recorded in Book 91,  
pages 95 and 96, of Maps, in the office of the Recorder of the  
County of Los Angeles.

PARCEL 25-25:

Lot 200, Tract No. 8406, as shown on map recorded in Book 91,  
pages 95 and 96, of Maps, in the office of the Recorder of the  
County of Los Angeles.

DATED THIS 19th day of January, 1955.

RICHARDS

PRESIDING JUDGE

Copied by Joyce, February 18, 1955; Cross Referenced by H. Blostein 2/24/55  
Delineated on C.F. 2384

Recorded in Book 46742 Page 300, O.R., January 26, 1955;#4013  
COUNTY OF LOS ANGELES,

Plaintiff,

NO. 615 114

-vs-

FINAL ORDER OF CONDEMNATION

ODILE M. MOYNIER, et al.,

Defendants.

(SAN GABRIEL RIVER PARKWAY4)

NOW, THEREFORE, IT IS HEREBY ORDERED, ADJUDGED AND DECREED:  
That the real properties, heretofore referred to and described as  
Parcels 4-2, 4-2S.1 and 4-2S.2 be and the same are condemned as  
prayed, and the plaintiff, COUNTY OF LOS ANGELES, shall and by this  
judgment does take and acquire and easement in, upon, over and  
across Parcels 4-2, 4-2S.1 and 4-2S.2 for public road and highway  
purposes. SUBJECT TO the interest of the defendants, LOS ANGELES  
COUNTY FLOOD CONTROL DISTRICT AND CITY OF WHITTIER.

Said real properties are more particularly described as follows:

PARCEL 4-2, 4-2S.1 and 4-2S.2:

PARCEL A: That portion of that certain parcel of land in Lot 42,  
of Part of the Rancho Paso de Bartolo, as shown on map recorded in  
Book 999, pages 81 to 93 inclusive, of Deeds, in the office of the  
Recorder of the County of Los Angeles, described in deed to Ira D.  
Cate et ux., recorded as document No. 734 on May 22, 1936, in book  
14135, page 184, of Official Records, in the office of said recorder,  
within a strip of land 120 feet wide lying 60 feet on each side of  
the following described center line:

BEGINNING at a point in the southeasterly prolongation of the  
northeasterly line of Block B, Tract No. 10857, as shown on map  
recorded in Book 188, pages 45 to 48 inclusive, of Maps, in the  
office of said recorder, which is South 26°41'50" East thereon  
31.01 feet from the most easterly corner of said tract, said point  
being the beginning of a curve concave to the south having a radius  
of 1500.00 feet, a radial of said curve to said point bears North  
43°10'11" West; thence Easterly along said curve 1406.57 feet;  
thence South 79°26'35" East 469.21 feet.

PARCEL B:

That portion of that certain parcel of land in above mentioned  
Lot 42, described in deed to the Los Angeles County Flood Control  
District, recorded in Book 4629, page 344, of Above mentioned  
Official Records, within a strip of land 80 feet wide lying south-  
erly of and adjacent to the westerly prolongation of that certain  
course having a bearing and length of South 79°26'35" East 469.21  
feet in the center line of the 120-foot strip of land above de-  
scribed in Parcel A. EXCEPTING from above described portion of  
last above mentioned certain parcel of land that portion thereof  
within above described Parcel A.

PARCEL C: (Slope easement for cuts and/or fills) not copied  
DATED THIS 18th day of January, 1955

RICHARDS

PRESIDING JUDGE

Copied by Joyce, February 21, 1955; Cross Referenced by H. Blonstein 2/24/55  
Delineated on c.f. 2400

Recorded in Book 46573 Page 327, O.R., January 6, 1955;#3623

Grantor: Earl M. Scott and Vera V. Scott

Grantee: County of Los Angeles

Nature of Conveyance: Easement

Date of Conveyance: November 12, 1954

Granted for: Florence Avenue

Search No.: 33 - 16

Description: The northeasterly 10 feet of Lot 13, Tract No. 9996, as  
shown on map recorded in Book 140, page 1, of Maps, in  
the office of the Recorder of the County of Los Angeles

To be known as FLORENCE AVENUE

Accepted by County of Los Angeles, 1/4/1955

Copied by Joyce, February 18, 1955; Cross Referenced by H. Blonstein 2/24/55

Delineated on c.s. B-763-2

E-149

Recorded in Book 46573 Page 329, O.R., January 6, 1955; #3622

Grantor: Los Angeles City School District of Los Angeles

Grantee: County of Los Angeles

Nature of Conveyance: Perpetual Easement

Date of Conveyance: December 3, 1954

Granted for: McDonnell Avenue

Search No. 2 - 1, 2

Description: PARCEL A: That portion of Block 33, Humphreys' First Addition to Boyle Heights, as shown on map recorded in Book 14, page 90, of Miscellaneous Records, in the office of the Recorder of the County of Los Angeles, within the following described boundaries:

BEGINNING at the northeasterly corner of said block; thence southerly along the easterly line of said block to the beginning of a curve concave to the southwest, having a radius of 15 feet, tangent to said easterly line and tangent to the northerly line of said block; thence northwesterly along said curve to said northerly line; thence easterly along said northerly line to the point of beginning.

PARCEL B: That portion of above mentioned Block 33 within the following described boundaries:

BEGINNING at the southeasterly corner of said block; thence westerly along the southerly line of said block to the beginning of a curve concave to the northwest, having a radius of 15 feet, tangent to said southerly line and tangent to above mentioned easterly line; thence northeasterly along said curve to said easterly line; thence southerly along said easterly line to the point of beginning.

The above described PARCELS A and B are to be known as McDonnell Ave. Conditions not copied

Accepted by County of Los Angeles January 4, 1955

Copied by Joyce, February 21, 1955; Cross Referenced by H. Blonstein 2/24/55

Delineated on c.s. B-376

Recorded in Book 46573 Page 74, O.R., January 6, 1955; #3627

Grantor: Santa Fe Land Improvement Company, a calif., corp.,

Grantee: County of Los Angeles

Nature of Conveyance: Easement

Date of Conveyance: December 3, 1954

Granted for: Downey Road

Search No.: 4 - 13

Description: That portion of the San Antonio Rancho, as shown on Map recorded in Book 1, page 389 of Patents, in the office of the Recorder of the County of Los Angeles within the following described boundaries:

BEGINNING at the southwesterly corner of that certain parcel of land described as Parcel 4-1 in Final Order of Condemnation, a certified copy of which was recorded as Document No. 3051 on June 30, 1952 in Book 39277, page 188, of Official Records in the office of said recorder; thence South 88°43'30" West along the northerly line of Lot 21, amended Plat of Lot 21 of John R. Taylor's Vernon Ave. Villa Lots, as shown on map recorded in Book 99, page 34 of Miscellaneous Records, in the office of said recorder, 6.00 feet to a line parallel with and 6 feet westerly, measured at right angles, from that certain course having a bearing and length of South 0°49'00" East 125.71 feet in the westerly boundary of said certain parcel of land; thence North 0°49'00" West along said parallel line 125.77 feet to the beginning of a curve concave to the west, tangent to said parallel line, tangent to that certain course having a bearing and length of South 29°46'05" East 401.87 feet in the southwesterly boundary of said certain parcel of land and having a radius of 584.03 feet; thence northerly along said curve 295.11 feet to said last mentioned certain course; thence southeasterly and southerly along said southwesterly boundaries to the point of beginning. To be known as DOWNEY ROAD.

Accepted by County of Los Angeles, January 4, 1955  
 Copied by Joyce, February 18, 1955; Cross Referenced by H. Blonstein 2/24/55  
 Delineated on C.F. 2336

Recorded in Book 46573 Page 78, O.R., January 6, 1955; #3629  
 Grantor: Louis Gaudiello and Frances Gaudiello, h/w as to an undivided one-half interest, and Joseph Poist and Rose Poist h/w, as to an undivided one-half interest  
 Grantee: County of Los Angeles  
 Nature of Conveyance: Easement  
 Date of Conveyance: October 8, 1954  
 Granted for: 15 Street West  
 Search No. 1 - 18  
 Description: The easterly 40 feet of the southerly 20 acres of the southeast quarter of the southwest quarter of Section 21, Township 7 North, Range 12 West, S.B.B. & M. EXCEPTING THEREFROM the southerly 40 feet thereof.  
 To be known as 15th STREET WEST

Accepted by County of Los Angeles, December 8, 1954  
 Copied by Joyce, February 18, 1955; Cross Referenced by H. Blonstein 2/25/55  
 Delineated on c.s. 8-831-3

Recorded in Book 46632 Page 19, O.R., January 13, 1955; #3314  
 Grantor: Universal Oil Corporation, a California  
 Grantee: County of Los Angeles  
 Nature of Conveyance: Easement  
 Date of Conveyance: December 9, 1954  
 Granted for: Avenue M.  
 Search No. 4 - 5  
 Description: The northerly 40 feet of the east half of Lot 2 in the northwest quarter of Section 3, Township 6 North, Range 11 West, S.B.B. & M.  
 To be known as AVENUE M.

Accepted by County of Los Angeles, January 12, 1955  
 Copied by Joyce, February 18, 1955; Cross Referenced by H. Blonstein 2/25/55  
 Delineated on No. Map in Area.

REcorded in Book 46632 Page 21, O.R., January 13, 1955; #3315  
 Grantor: Title Insurance and Trust Company, a corporation  
 Grantee: County of Los Angeles  
 Nature of Conveyance: Easement  
 Date of Conveyance: December 14, 1954  
 Granted for: Washington Boulevard  
 Search No. 31 - 1  
 Description: The southerly 10 feet of the northerly 30 feet of those portions of Lots 2 and 3, Tract No. 2329, as shown on map recorded in Book 26, page 2, of Maps, in the office of the Recorder of the County of Los Angeles, described in deed to Title Insurance and Trust Company, recorded as Document No. 362 on September 25, 1953, in Book 42776, page 302, of Official Records, in the office of said recorder. To be known as WASHINGTON BOULEVARD

Accepted by County of Los Angeles, January 12, 1955  
 Copied by Joyce, February 18, 1955; Cross Referenced by H. Blonstein 2/25/55  
 Delineated on c.s. 8594-2

Recorded in Book 46632 Page 23, O.R., January 13, 1955;#3316

Grantor: John E. Nance, a single man

Grantee: County of Los Angeles

Nature of Conveyance: Easement

Date of Conveyance: December 13, 1954

Granted for: Division Street

Search No. 11 - 3

Description: The westerly 40 feet of the north half of the north half of the southwest quarter of Section 26, Township 8 North, Range 12 West, S.B.B. & M.  
To be known as Division Street

Accepted by County of Los Angeles, January 12, 1955

Copied by Joyce, February 18, 1955; Cross Referenced by H. Blonstein 2/25/55

Delineated on c.s. 8736-2

Recorded in Book 46627 Page 313, O.R., January 13, 1955;#3328

Grantor: Jasper N. Baysinger and Nettie M. Baysinger, h/w

Grantee: County of Los Angeles

Nature of Conveyance: Easement

Date of Conveyance: December 20, 1954

Granted for: Paramount Boulevard

Search No. 22 - 2

Description: The northwesterly 10 feet of the southeasterly 33.5 feet of the southwesterly 15 feet of the northeasterly 150 feet of that certain parcel of land in the Rancho Santa Gertrudes, as shown on map recorded in Book 1, pages 156, 157 and 158, of Patents, in the office of the Recorder of the County of Los Angeles, described in deed to Jasper N. Baysinger et ux, recorded as Document No. 1650, on March 8, 1946, in Book 22927, page 147, of Official Records, in the office of said recorder. To be known as PARAMOUNT BOULEVARD.

Accepted by County of Los Angeles, January 12, 1955

Copied by Joyce, February 18, 1955; Cross Referenced by H. Blonstein 2/25/55

Delineated on c.s. 8-656-2

Recorded in Book 46674 Page 132, O.R., January 19, 1955;#1752

Grantor: Ruth Agnes Gray Kimball, a married woman and Marjorie

Esther Gray Huston, a married woman

Grantee: County of Los Angeles

Nature of Conveyance: Grant Deed

Date of Conveyance: November 29, 1954

Granted for:--(~~Purpose-not-stated~~) Lawndale Community Center

Search No. 1

Description: Lots 1 and 2 in Block 14 of Lawndale, as per map recorded in Book 9 Page 122 of Maps, recorded in the office of the County Recorder of said County.  
EXCEPTING THEREFROM:(not copied)

SUBJECT TO: Taxes for fiscal year 1954-55; Covenants, conditions, restrictions, reservations, rights, rights of way and easements now of record, if any.

Accepted by County of Los Angeles, December 28, 1954

Copied by Joyce, February 18, 1955; Cross Referenced by H. Blonstein 2/25/55

Delineated on M.B. 9-122

Recorded in Book 46463 Page 162, O.R., December 23, 1954; #3914

Grantor: James H. SudBerry and Irene SudBerry, h/w

Grantee: County of Los Angeles

Nature of Conveyance: Easement

Date of Conveyance: September 29, 1954

Granted for: Carpentero Avenue

Search No.: 2 - 1<sup>1</sup>

Description: That portion of the southwest quarter of the southwest quarter of Section 23, Township 3 South, Range 12 West, in the Rancho Los Coyotes, as shown on a copy of a map made by Charles T. Healey, recorded in Book 41819, page 141 of Official Records, in the office of the Recorder of the County of Los Angeles, within a strip of land 40 feet wide the easterly line of which is parallel with and 225 feet westerly, measured at right angles from the most easterly line of that certain parcel of land described as Parcel 2 in deed to James H. Sudberry et ux, recorded as Document No. 977 on February 16, 1951, in Book 35581, page 214 of said Official Records.

EXCEPTING THEREFROM that portion thereof lying northerly of the southwesterly line of that certain parcel of land described as Parcel 19-6, in Final Order of Condemnation, a certified copy of which was recorded as Document No. 2872, on April 1, 1953, in Book 41368, page 56, of said Official Records.

ALSO EXCEPTING THEREFROM that portion thereof within Trabuco Street as same existed on January 26, 1954/  
To be known as CARPINTERO AVENUE.

Accepted by County of Los Angeles, November 5, 1954

Copied by Joyce, February 18, 1955; Cross Referenced by H. Blonstein 2/25/55  
Delineated on C. S. B-686-5

Recorded in Book 46627 Page 311, O.R., January 13, 1955; #3327

Grantor: Joseph H. Henion and Virginia W. Henion, h/w

Grantee: County of Los Angeles

Nature of Conveyance: Easement

Date of Conveyance: December 1, 1954

Granted for: 45th Street West

Search No.: 2-3a, 3b, 3c, 3g, 3h, 3i, 11d, 12b, 12c and 12d

Description: PARCEL A:

Those portions of the westerly 30 feet of the southwest QUARTER of the northeast quarter of Section 25, Township 7 North, Range 13 West, S.B.B.&M., which lie within those certain parcels of land shown as Parcels 1 and 17 on map filed in Book 62, page 41, of Record of Surveys, in the office of the Recorder of the County of Los Angeles.

PARCEL B:

The easterly 30 feet of the southeast quarter of the southeast quarter of the southeast quarter of the northwest quarter of above mentioned section.

PARCEL C:

The easterly 30 feet of the southeast quarter of the northeast quarter of the southwest quarter of above mentioned section.

The above described Parcels A, B AND C ARE to be known as 45th STREET WEST.

Accepted by County of Los Angeles, January 12, 1955.

Copied by Fumi, February 21, 1955; Cross Referenced by H. Blonstein 2/25/55  
Delineated on C. S. B-831-3

Recorded in Book 46627 Page 309, O.R., January 13, 1955; #3326

Grantor: Dale H. Henion and Dolores S. Henion, h/w

Grantee: County of Los Angeles

Nature of Conveyance: Easement

Date of Conveyance: December 2, 1954

Granted for: 45th Street West

Search No: 2-3d, 3e, 4a and 11a

Description: PARCEL A:

That portion of the westerly 30 feet of the southwest quarter of the northeast quarter of Section 25, Township 7 North, Range 13 West, S.B.B.&M., which lies within that certain parcel of land shown as Parcel 16, on map filed in Book 62, page 41, of Record of Surveys, in the office of the Recorder of the County of Los Angeles

PARCEL B:

The westerly 30 feet of the northwest quarter of the southwest quarter of the northwest quarter of the southeast quarter of above mentioned Section 25.

EXCEPTING from last above described westerly 30 feet that portion thereof within the southerly 75 feet of the northwest quarter of the southwest quarter of the northwest quarter of the southeast quarter of said section.

PARCEL C:

The easterly 30 feet of the northeast quarter of the southeast quarter of the southeast quarter of the northwest quarter of above mentioned Section 25.

The above described Parcels A, B and C are to be known as 45th STREET WEST.

Accepted by County of Los Angeles, January 12, 1955

Copied by Fumi, February 21, 1955; Cross Referenced by H. Blonstein 2/25/55

Delineated on C.S.B-831-3

Recorded in Book 46632 Page 35, O.R., January 13, 1955; #3322

Grantor: Charles L. Sparks and Florence J. Sparks, who acquired title as Florence Jones Sparks, h/w and G. Berkshire Kellogg

Grantee: County of Los Angeles

Nature of Conveyance: Easement

Date of Conveyance: December 11, 1954

Granted for: 45th STREET WEST

Search No: 2-9

Description: The easter 30 feet of the north half of the northwest quarter of Section 25, Township 7 North, Range 13 West S.B.B.&M.

EXCEPTING therefrom that portion thereof within the northerly 40 feet of said section.

TO BE KNOWN AS 45th STREET WEST.

Accepted by County of Los Angeles, January 12, 1955

Copied by Fumi, February 21, 1955; Cross Referenced by H. Blonstein 2/25/55

Delineated on C.S.B-831-3

Recorded in Book 46632 Page 37, O.R., January 13, 1955; #3323  
 Grantor: Rollaway Construction and Finance Company, A Calif. Corp.  
 Grantee: County of Los Angeles  
 Nature of Conveyance: Easement  
 Date of Conveyance: November 18, 1954  
 Granted for: 45th STREET WEST  
 Search No: 2-4b

Description: The westerly 30 feet of the southerly 75 feet of the northwest quarter of the southwest quarter of the northwest quarter of the southeast quarter of Section 25, Township 7 North, Range 13 West, S.B.B.&M.

TO BE KNOWN AS 45th STREET WEST.

Accepted by County of Los Angeles, January 12, 1955

Copied by Fumi, February 21, 1955; Cross Referenced by J. Blonstein 2/25/55

Delineated on c.s. B-831-3

Recorded in Book 46632 Page 39, O.R., January 13, 1955; #3324

Grantor: Metropole Holding Company, Inc., a Nevada Corp.

Grantee: County of Los Angeles

Nature of Conveyance: Easement

Date of Conveyance: November 18, 1954

Granted for: 45th Street West

Search No: 2-4a and 4c

Description: The westerly 30 feet of the southwest quarter of the northwest quarter of the southeast quarter of Section 25, Township 7 North, Range 13 West, S.B.B.&M.

EXCEPTING therefrom that portion thereof within the southerly 75 feet of the northwest quarter of the

southwest quarter of the northwest quarter of the southeast quarter of said section

TO BE KNOWN AS 45th STREET WEST.

Accepted by County of Los Angeles, January 12, 1955

Copied by Fumi, February 21, 1955; Cross Referenced by J. Blonstein 2/25/55

Delineated on c.s. B-831-3

Recorded in Book 46632 Page 41, O.R., January 13, 1955; #3325

Grantor: Gibro Realty Corporation, a Calif. Corp.

Grantee: County of Los Angeles

Nature of Conveyance: Easement

Date of Conveyance: November 18, 1954

Granted for: 45th STREET WEST

Search No: 2-3j

Description: That portion of the westerly 30 feet of the southwest quarter of the northeast quarter of Section 25, Township 7 North, Range 13 West, S.B.B.&M., which lies within that certain parcel of land shown as Parcel 32, on map filed in Book 62, page 41, of Record of Surveys in the office of the Recorder of the County of Los Angeles.

TO BE KNOWN AS 45TH STREET WEST

Accepted by County of Los Angeles, January 12, 1955

Copied by Fumi, February 21, 1955; Cross Referenced by J. Blonstein 2/25/55

Delineated on c.s. B-831-3

Recorded in Book 46640 Page 273, O.R., January 14, 1955; #3370

Grantor: Tony Dontanville, a single man

Grantee: County of Los Angeles

Nature of Conveyance: Easement

Date of Conveyance: December 10, 1954

Granted for: 45th STREET WEST

Search: 2-11c

Description: The easterly 30 feet of the southerly 75 feet of the northerly 150 feet of the northeast quarter of the southeast quarter of the southeast quarter of the northwest quarter of Section 25, Township 7 North, Range 13 West, S.B.B.&M.

TO BE KNOWN AS 45TH STREET WEST.

Accepted by County of Los Angeles, January 12, 1955

Copied by Fumi, February 23, 1955; Cross Referenced by H. Blonstein 2/25/55

Delineated on c.s. B-831-3

Recorded in Book 46754 Page 161, O.R., January 27, 1955; #2594

IN RE GARDENDALE STREET, ROAD DIVISION NO. 114: }

RESOLUTION SETTING ASIDE A TWENTY FOOT STRIP }

January 25, 1955

LYING ALONG THE SOUTHERLY SIDE OF RANCHO LOS }

AMIGOS PROPERTY FOR PUBLIC ROAD PURPOSES. }

On motion of Supervisor Ford, unanimously carried, It is ordered that the following resolution be and the same is hereby adopted:

IT IS HEREBY RESOLVED, that the following described county-owned property be and it is hereby set aside for public road purposes:

Those portions of Lots C and L of the Rancho Santa Gertrudes Subdivided for the Santa Gertrudes Land Association in the County of Los Angeles, State of California, as shown on map recorded in Book 1, page 502 of Miscellaneous Records, in the office of the Recorder of the County of Los Angeles, within a strip of land 20 feet wide the southwesterly line of which is described as follows:

BEGINNING at the most westerly corner of that certain parcel of land described as Parcel C in Resolution of the Board of Supervisors of County of Los Angeles, a certified copy of which was recorded as Document No. 2227 on July 3, 1952, in Book 39310, page 115, of Official Records, in the office of said recorder, said most westerly corner being in the northeasterly boundary of Hollydale, as shown on map recorded in Book 82, pages 8 to 15 inclusive of Maps, in the office of said recorder; thence northwesterly along said northeasterly boundary to the easterly line of the 60 foot strip of land marked "Union Pacific Railroad" on said last mentioned map; thence northwesterly in a direct line to the intersection of said northeasterly boundary with the westerly line of said 60 foot strip of land; thence northwesterly along said northeasterly boundary to a line parallel with and 50 feet easterly, measured at right angles, from the southerly prolongation of the center line of that certain 40 foot strip of land described in deed to County of Los Angeles for Garfield Avenue (formerly Michigan Avenue) recorded in Book 3069, page 210, of said Official Records.

The northeasterly line of above described 20 foot strip of land shall be prolonged southeasterly at the beginning thereof so as to terminate in the northwesterly line of above mentioned certain parcel of land described in Parcel C, and northwesterly at the end thereof so as to terminate in said parallel line.

TO BE KNOWN AS GARDENDALE STREET.

Adopted by the Board of Supervisors of the County of Los Angeles January 25, 1955.

Copied by Fumi, February 23, 1955; Cross Referenced by H. Blonstein 2/28/55

Delineated on c.s. B-327-1

Recorded in Book 46761 Page 270, O.R., January 28, 1955; #3256  
 IN RE VACATION OF PORTION OF GLADSTONE STREET, } January 25, 1955  
 ROAD DIVISION NO. 108.

On motion of Supervisor Ford, unanimously carried, it is ordered that the following resolution be and the same is hereby adopted:

WHEREAS, it is hereby determined and declared that the following described portion of Gladstone Street, Road Division No. 108, is no longer necessary to public convenience and is unnecessary for present or prospective public use:

NOT, THEREFORE, BE IT RESOLVED AND ORDERED, that said portion of said highway be and the same is hereby vacated and abandoned, to wit:

Those portions (if any) of Gladstone Street, as described in deed to County of Los Angeles recorded in Book 433, page 276, of Deeds, in the office of the Recorder of the County of Los Angeles, within Lots 1, 16, 17 and 32, Tract No. 19634, as shown on map recorded in Book 540, pages 31 and 32 of Maps, in the office of said recorder.

SUBJECT TO the reservation of rights as prescribed in Section 959.1 of the streets and Highways Code of the State of California.

BE IT FURTHER RESOLVED AND ORDERED, that a certified copy of this resolution be recorded in the office of the County Recorder. ADOPTED by the Board of Supervisors of County of Los Angeles, State of California, on January 25, 1955

Copied by Joyce, February 23, 1955; Cross Referenced by H. Blonstein 2/10/55  
 Delineated on M.B. 540-32

Recorded in Book 46738 Page 187, O.R., January 28, 1955; #3627

Grantor: George W. Lane and Olga J. Lane h/w

Grantee: County of Los Angeles

Nature of Conveyance: Easement

Date of Conveyance: September 23, 1954 - Notarized Date

Granted for: 15th Street West

Search No. 1 - 27

Description: The westerly 40 feet of the northwest quarter of the northeast quarter of Section 21, Township 7 North, Range 12 West, S.B.B. & M. To be known as 15th St. West

Accepted by County of Los Angeles, September 30, 1954

Copied by Joyce, February 23, 1955; Cross Referenced by H. Blonstein 2/13/55

Delineated on C.S. B-831-3

Recorded in Book 46768 Page 240, O.R., January 28, 1955; #3634

Grantor: Fred Heydorn and Amy Heydorn, h/w

Grantee: County of Los Angeles

Nature of Conveyance: Easement

Date of Conveyance: January 5, 1955

Granted for: 51st Street West

Search No. 1 - 2

Description: The westerly 20 feet of Lot 44, Tract No. 13985, as shown on map recorded in Book 291, pages 27 and 28, of Maps, in the office of the Recorder of the County of Los Angeles. To be known as 51st Street West.

Accepted by County of Los Angeles, January 27, 1955

Copied by Joyce, February 23, 1955; Cross Referenced by

Delineated on M.B. 291-28

Recorded in Book 46768 Page 208, O.R., January 28, 1955; #3635

Grantor: Theodore Cherry, Jr., and Marguerite Cherry, h/w

Grantee: County of Los Angeles.

Nature of Conveyance: Easement

Date of Conveyance: January 3, 1955

Granted for: 51st Street West

Search No.: 1 - 4

Description: The westerly 20 feet of Lot 89, Tract No. 13985, as shown on map recorded in Book 291, pages 27 and 28, of Maps, in the office of the Recorder of the County of Los Angeles. To be known as 51st Street West.

Accepted by County of Los Angeles, January 27, 1955

Copied by Joyce, February 23, 1955; Cross Referenced by H. Blonstein 2/3/55

Delineated on M.B. 291-28

Recorded in Book 46768 Page 228, O.R., January 28, 1955; #3638

Grantor: Downey Enterprises, Inc., a corporation

Grantee: County of Los Angeles

Nature of Conveyance: Easement

Date of Conveyance: December 30, 1954

Granted for: Paramount Boulevard

Search No.: 22 - 1

Description: The northwesterly 10 feet of the southeasterly 33.5 feet of that certain parcel of land in the Rancho Santa Gertrudes, as shown on map recorded in Book 1, pages 156, 157 and 158, of Patents, in the office of the Recorder of the County of Los Angeles, described as Parcel 1 in deed to Paul S. Plummer et ux, recorded as Document No. 1445, on October 9, 1946, in Book 23824, page 165, of Official Records, in the office of said recorder.

To be known as Paramount Boulevard.

Accepted by County of Los Angeles, January 27, 1955

Copied by Joyce, February 23, 1955; Cross Referenced by H. Blonstein 2/3/55

Delineated on C.S. B-656-2

Torrens Doc. No. 1578-X, Entered on Cert. 3AP-129476, February 2, 1955

Recorded in Book 46807 Page 131, O.R., February 2, 1955; #2895

COUNTY OF LOS ANGELES,

Plaintiff,

vs.

MORRIS R. HASSON, Et al.,

Defendants.

NO. 627 817

FINAL ORDER OF CONDEMNATION

(SANTA FE AVENUE 24)

NOW, THEREFORE, IT IS HEREBY ORDERED, ADJUDGED AND DECREED: That the real properties heretofore referred to and described as Parcels 24-46 and 24-47, be and the same are condemned as prayed, and the plaintiff, COUNTY OF LOS ANGELES, shall and by this judgment does take and acquire the fee simple title in and to Parcels 24-46 and 24-47 for public road and highway purposes, SUBJECT TO the interests of the defendant, THE PACIFIC TELEPHONE AND TELEGRAPH COMPANY.

SAID real properties are more particularly described as follows:

PARCEL 24-46: (Affects Registered Land):

The westerly 10 feet of Lot 12, Tract No. 4563, as shown on map recorded in Book 49, page 81, of Maps, in the office of the Recorder of the County of Los Angeles.

PARCEL 24-47: (Affects Registered Land):

Lot 13, Tract No. 4563, as shown on map recorded in Book 49, page 81, Of Maps, in the office of the Recorder of the County of Los Angeles.

The Registrar of Titles of the County of Los Angeles, State of California, is hereby authorized and directed, upon the filing for registration of a certified copy of the interlocutory judgment

to enter a memorial thereof on Certificates of Title No. MM-3638 and No. MM-3639, and upon the filing the final judgment of condemnation to cancel Certificates of Title No. MM-3638 and No. MM-3639 and issue in lieu thereof a new certificate covering the parcels of land hereinabove described and registered under the provisions of the Land Title Law pursuant to this judgement.

Dated this 21 day of January, 1955.

Richards

Presiding Judge

Copied by Fumi, February 28, 1955; Cross Referenced by H. Blonstein 2/13/55  
Delineated on C.F. 2-2C

Recorded in Book 46806 Page 89, O.R., February 2, 1955; #2375

Grantor: Los Angeles Baptist City Mission Society

Grantee: County of Los Angeles

Nature of Conveyance: Easement

Date of Conveyance: December 10, 1954

Granted for: 223rd STREET

Search No: 5-1

Description: PARCEL A: That portion of the easterly 277 feet of Lot 7, Tract No. 2982 as shown on map recorded in Book 35, page 31, of Maps, in the office of the Recorder of the County of Los Angeles, which lies southerly of a line parallel with and 50 feet northerly, measured at right angles from the center line of 223rd Street, formerly Wilmington Street, as said center line is shown on said map.

PARCEL B:

That portion of above mentioned Lot 7, within the following described boundaries:

BEGINNING at the intersection of the northerly line above described Parcel A with the easterly line of said lot; thence westerly along said northerly line 17 feet; thence northeasterly, in a direct line, to a point in said easterly line, distant northerly thereon 17 feet from the point of beginning; thence southerly along said westerly line 17 feet to the point of beginning.

The above described Parcels A and B to be known as 223rd Street.

Accepted by County of Los Angeles, January 4, 1955

Copied by Fumi, February 28, 1955; Cross Referenced by H. Blonstein 3/3/55

Delineated on M.B. 35-31

Recorded in Book 46632 Page 25, O.R., January 13, 1955; #3317

Grantor: Fred Fredrickson and Veryl N. Fredrickson, h/w

Alvin A. Schmidt and Clara J. Schmidt, h/w

Grantee: County of Los Angeles

Nature of Conveyance: Easement

Date of Conveyance: December 8, 1954

Granted for: 87th Street East

Search No. 6 - 4

Description: The westerly 20 feet of the easterly 50 feet of the south half of the northeast quarter of the northeast quarter of Section 13, Township 5 North, Range 11 West, S.B.B. & M.

EXCEPTING therefrom that portion within the northerly 330 feet thereof. To be known as 87th Street East.

Accepted by County of Los Angeles January 12, 1955

Copied by Joyce, February 25, 1955; Cross Referenced by H. Blonstein 3/3/55

Delineated on C.S. B-750

Recorded in Book 46632 Page 27, O.R., January 13, 1955;#3318

Grantor: James A. Doolin and Margaret B. Doolin, h/w

Grantee: County of Los Angeles

Nature of Conveyance: Easement

Date of Conveyance: November 27, 1954

Granted for: 87th Street East

Search No. 6 - 5

Description: The westerly 30 feet of the easterly 50 feet of the north half of the north half of the southeast quarter of the northeast quarter of Section 13, Township North, Range 11 West, S.B.B. & M.  
To be known as 87th Street East

Accepted by County of Los Angeles, January 12, 1955

Copied by Joyee February 28, 1955; Cross Referenced by H. Blonstein 3/3/55

Delineated on C.S. B-750

Recorded in Book 46632 Page 29, O.R., January 13, 1955;#3319

Grantor: George R. Bones and Jessie M. Bones, h/w

Grantee: County of Los Angeles

Nature of Conveyance: Easement

Date of Conveyance: December 10, 1954

Granted for: 87th Street East

Search No. 6 - 2

Description: The westerly 30 feet of the easterly 50 feet of the southerly 132 feet of the north half of the northeast quarter of the northeast quarter of Section 13, Township 5 North, Range 11 West, S.B.B. & M.  
To be known as 87th Street East.

Accepted by County of Los Angeles, January 12, 1955

Copied by Joyce, February 28, 1955; Cross Referenced by H. Blonstein 3/3/55

Delineated on C.S. B-750

Recorded in Book 46632 Page 31, O.R., January 13, 1955;#3320

Grantor: Lawrence W. Doolin and Vivian W. Doolin, h/w

Grantee: County of Los Angeles

Nature of Conveyance: Easement

Date of Conveyance: December 11, 1954

Granted for: 87th Street East

Search No. 6 - 6

Description: The westerly 30 feet of the easterly 50 feet of the south half of the north half of the southeast quarter of the northeast quarter of Section 13, Township 5 North, Range 11 West, S.B.B. & M.  
To be known as 87th Street East.

Accepted by County of Los Angeles, January 12, 1955

Copied by Joyce, February 28, 1955; Cross Referenced by H. Blonstein 3/3/55

Delineated on C.S. B-750

Recorded in Book 46118 Page 350, O.R., November 16, 1954;#2823

Grantor: Clyde M. Barksdale and Vira D. Barksdale

Grantee: County of Los Angeles

Nature of Conveyance: Easement

Date of Conveyance: November 4, 1954

Granted for: Mandale Street

Search No. 1 - 1

Description: That portion of Lot 62, Tract No. 5084, as shown on map recorded in Book 54, pages 71 and 72, of Maps, in the office of the Recorder of the County of Los Angeles, within a strip of land 50 feet wide lying

25 feet on each side of the following described center line:

BEGINNING at a point in the northwesterly line of Ardis Avenue, 55 feet wide, as shown on map of Tract No. 13388, recorded in Book 360, page 11, of said Maps, distant southwesterly along said North westerly line 147.00 feet from the southwesterly line of said last mentioned tract; thence northwesterly along a line parallel with said southwesterly line 602.76 feet; thence westerly in a direct line 58.56 feet to a point in the southerly prolongation of the easterly line of Clark Avenue, 80 feet wide, as shown on said last mentioned map, said last mentioned point being southerly along said southerly prolongation 201.64 feet from said southwesterly line.

The side lines of above described 50 foot strip of land shall be prolonged or shortened at the beginning thereof so as to terminate in said northwesterly line, at the end thereof so as to terminate in said southerly prolongation and at the angle points therein so as to terminate in their points of intersection.

To be known as MANDALE STREET

Accepted by County of Los Angeles, November 15, 1954

Copied by Joyce, March 1, 1955; Cross Referenced by H. Blonstein 3/4/55

Delineated on C.S. 8-2493

Recorded in Book 46777 Page 285, O.R., January 31, 1955; #3361

Grantor: John Barth and Freda Barth, h/w

Grantee: County of Los Angeles

Nature of Conveyance: Easement

Date of Conveyance: October 30, 1954

Granted for: Avenue G.

Search No. 17

Description: The north 50 feet of the northeast quarter of section 1, township 7 north range 10 West, S.B.B. & M.

To be known as Avenue G.

Accepted by County of Los Angeles, January 31, 1955

Copied by Joyce, March 1, 1955; Cross Referenced by H. Blonstein 3/4/55

Delineated on No Map in Area.

Recorded in Book 46768 Page 246, O.R., January 28, 1955; #3626

Grantor: Beda L. Adams, a widow

Grantee: County of Los Angeles

Nature of Conveyance: Easement

Date of Conveyance: January 4, 1955

Granted for: Pearblossom Highway

Search No. 14 - 31

Description: The northerly 10 feet of the westerly 200 feet of that certain parcel of land in the northeast quarter of section 7, Township 5 North, Range 11 West, S.B.B. & M. shown as Parcel 88 on map filed in Book 64, pages 32 to 35 inclusive, of Record of Surveys, in the office of the Recorder of the County of Los Angeles.

To be known as PEARBLOSSOM HIGHWAY.

Reference is hereby made to county Surveyor's Map No. B-1900 Sheet 2 on file in the office of the Surveyor of the County of Los Angeles.

Accepted by County of Los Angeles, January 27, 1955

Copied by Joyce, March 1, 1955; Cross Referenced by H. Blonstein 3/4/55

Delineated on R.S. 64-34

Recorded in Book 46768 Page 178, O.R., January 28, 1955;#3628

Grantor: Little Lake City School

Grantee: County of Los Angeles

Nature of Conveyance: Easement

Date of Conveyance: May 25, 1954

Granted for: Jersey Avenue

Search No. 2 - 1

Description: That portion of the southeast quarter of the Northwest quarter of the northeast quarter of Section 1, Township 3 South, Range 12 West, Rancho Santa Gertrudes Subdivided for the Santa Gertrudes Land Association, as shown on map recorded in Book 1, page 502 of

Miscellaneous Records, in the office of the Recorder of the County of Los Angeles, within the following described boundaries:

BEGINNING at the southeasterly corner of the northwest quarter of the northeast quarter of said section; thence North  $89^{\circ}55'45''$  West along the southerly line of the northwest quarter of the northeast quarter of said section, a distance of 30.00 feet to a line parallel with and 30 feet westerly measured at right angles, from the easterly line of the northwest quarter of the northeast quarter of said section; thence North  $0^{\circ}19'11''$  West along said parallel line 613.14 feet to the beginning of a curve concave to the southwest, tangent to said parallel line, tangent to a line parallel with and 30 feet southerly, measured at right angles, from the northerly line of the south half of the northwest quarter of the northeast quarter of said section and having a radius of 15 feet; thence northwesterly along said curve 23.46 feet to said last mentioned parallel line; thence North  $0^{\circ}04'25''$  East, at right angles to said last mentioned parallel line, 30.00 feet to said northerly line; thence South  $89^{\circ}55'35''$  East along said northerly line 44.70 feet to said easterly line; thence South  $0^{\circ}19'11''$  West along said easterly line 658.04 feet to the point of beginning. To be known as Jersey Avenue.

Conditions not copied.

Accepted by County of Los Angeles, January 27, 1955

Copied by Joyce, March 1, 1955; Cross Referenced by H. Blonstein 3/3/55

Delineated on ~~# 405-28~~ Sec. Prop.

Recorded in Book 46768 Page 189, O.R., January 28, 1955;#3629

Grantor: Gallatin School District

Grantee: County of Los Angeles

Nature of Conveyance: Perpetual Easement

Date of Conveyance: December 20, 1954

Granted for: Gallatin School House Road and Paramount Boulevard

Search No. 21 -2

Description: PARCEL A:

The southwesterly 10 feet of that certain parcel of land in the Rancho Santa Gertrudes as shown on map recorded in Book 1, pages 156 to 158 inclusive of Patents, in the office of the Recorder of the County of Los Angeles described in deed to Gallatin School District of Los Angeles County, recorded as Document No. 784, on February 23, 1954, in Book 43891, page 69, of Official Records, in the office of said recorder.

PARCEL B:

That portion of above mentioned certain parcel of land which lies southeasterly of and adjoins a curve concentric with and 50 feet northwesterly, measured radially, from that certain 4800 foot radius curve in the center line of Paramount Boulevard, as said center line is shown on map of Tract No. 16287, recorded in Book 373, pages 1 and 2 of Maps, in the office of above-mentioned recorder.

EXCEPTING from last above-described portion of said certain parcel of land that portion thereof within above-described Parcel A.

PARCEL C:

That portion of above-mentioned certain parcel of land, within the following described boundaries:

BEGINNING at the intersection of the northeasterly line of above-described Parcel A with the northwesterly line of above-described Parcel B; thence northeasterly along said northwesterly line 17.00 feet; thence westerly in a direct line 23.20 feet to a point in said northeasterly line, distant northwesterly thereon 17.00 feet from the point of beginning; thence southeasterly along said northeasterly line 17.00 feet to said point of beginning.

Above-described Parcel A is to be known as Gallatin School house Rd. Above-described Parcels B and C are to be known as Paramount Boulevard

Together with an easement for and the right to construct, maintain, operate and use, a storm drain in and across the real property in said County described as follows:

PARCEL D Storm Drain in and across the real property, not copied.

Conditions not copied. Accepted by Co. of Los Angeles, Jan., 27, 1955

Copied by Joyce, March 1, 1955; Cross Referenced by *W. J. Poggione*  
Delineated on *CSB1220* *3-4-55*

Recorded in Book 46768 Page 200, O.R., January 28, 1955; #3630

Grantor: Marshall B. Blurton and Marion Blurton, h/w

Grantee: County of Los Angeles

Nature of Conveyance: Easement

Date of Conveyance: January 14, 1955

Granted for: 45th Street West

Search No. 2 --12b

Description: The easterly 30 feet of the northerly 130 feet of the southeast quarter of the northeast quarter of the southwest quarter of Section 25, Township 7 North, Range 13 West, S.B.B. & M.  
To be known as 45th Street West.

Accepted by County of Los Angeles, January 27, 1955

Copied by Joyce, March 1, 1955; Cross Referenced by *W. J. Poggione* 3-4-55

Delineated on *CSB831-3*

Recorded in Book 46798 Page 125, O.R., February 2, 1955; #787

Grantor: Louise Rigoulot, a widow, and Frank Cavola and  
Melanie Cavola, h/w

Grantee: County of Los Angeles

Nature of Conveyance: Grant Deed

Date of Conveyance: January 3, 1955

Granted for: Road Department Administrative Site

Search No. 5

Description: Lots 3 and 4 in Block "H" of the Flanagan Subdivision of the Orange Slope Tract, as per map recorded in book 13 page 82 of Miscellaneous Records in the office of the Recorder of said County. EXCEPTING that portion described as follows: BEGINNING at the Southwest corner of said Lot 4; thence Northerly along the westerly line thereof 29.25 feet; thence Easterly parallel to the southerly line of said lot to the easterly line thereof; thence Southerly along said Easterly line to the Southeast corner of said lot 4; thence Westerly along the Southerly line thereof 152.7 feet to the point of beginning.

SUBJECT TO: 1. General and special taxes for the fiscal year 1954-55, second installment only.

2. Covenants, conditions, restrictions reservations and easements of record if any

Accepted by County of Los Angeles, January 25, 1955

Copied by Joyce, March 1, 1955; Cross Referenced by *H. Blonstein* 3/4/55

Delineated on *M.R. 13-82*

S&S 107

Recorded in Book 46768 Page 202, O.R., January 28, 1955;#3631  
Grantor: Herbert L. Hall and Evelyn C. Hall, h/w, and  
Minerva J. Bertholf, a married woman  
Grantee: County of Los Angeles  
Nature of Conveyance: Easement  
Date of Conveyance: December 9, 1954  
Granted for: 45th Street West  
Search No. 2 - 12a  
Description: The easterly 30 feet of the northeast quarter of the  
northeast quarter of the southwest quarter of Section  
25, Township 7 North, Range 13 West, S.B.B. & M.  
To be known as 45th Street West  
Accepted by County of Los Angeles, January 27, 1955  
Copied by Joyce, February 28, 1955; Cross Referenced by *W.J. Poggione*  
Delineated on *CSB 831-3* *3-4-55*

Recorded in Book 46768 Page 206, O.R., January 28, 1955;#3636  
Grantor: Cornelius T. Van Diest and Anna T. Van Diest, h/w  
Grantee: County of Los Angeles  
Nature of Conveyance: Easement  
Date of Conveyance: December 29, 1954  
Granted for: Woodruff Avenue - 14th Street  
Search No. 8 - 7 9 - 33 - B-5,6  
Description: PARCEL A:  
Those portions of the easterly 20 feet of the westerly  
50 feet of the northwest quarter of section 35, Town-  
ship 3 South, Range 12 West, in the Rancho Los Coyotes,  
as shown on a copy of a map made by Charles T. Healey,  
recorded in Book 41819, page 141 et seq, of Official Records, in  
the office of the Recorder of the County of Los Angeles, which lies  
within those certain parcels of land described as Parcels 1 and 2  
in deed to Cornelius T. Van Diest et ux, recorded as Document No.  
1253 on November 9, 1949 in Book 31428, page 23, of said Official  
Records.  
EXCEPTING therefrom that portion thereof within the southerly 30  
feet of the northwest quarter of said section.  
To be known as WOODRUFF AVENUE

PARCEL B:  
That portion of the northerly 10 feet of the southerly 40 feet  
of the northwest quarter of above mentioned Section 35, which lies  
westerly of a line parallel with and 200 feet easterly measured at  
right angles, from the easterly line of above described easterly  
20 feet. EXCEPTING from above described northerly 10 feet the  
westerly 50 feet thereof.

PARCEL C:  
That portion of the northwest quarter of above mentioned Section  
35, within the following described boundaries: BEGINNING at the  
intersection of above mentioned easterly line with the northerly  
line of above described northerly 10 feet; thence easterly along  
said northerly line 17.00 feet; thence northwesterly in a direct  
line to a point in said easterly line, distant northerly thereon  
17.00 feet from the point of beginning; thence southerly along said  
easterly line 17.00 feet to said point of beginning.  
Above described Parcels B and C are to be known as 14th Street.  
Accepted by County of Los Angeles, January 27, 1955  
Copied by Joyce, February 28, 1955; Cross Referenced by *H. Blonstein* 3/10/55  
Delineated on *C.S. B-933-2*

Recorded in Book 46768 Page 234, O.R., January 28, 1955; #3643

Grantor: Sipriano R. Rascon and Carolina V. Rascon, h/w

Grantee: County of Los Angeles

Nature of Conveyance: Easement

Date of Conveyance: January 3, 1955

Granted for: Foster Road

Search No. 7 - 5 and 6

Description: That portion of the easterly 150 feet of the south-east quarter of the southwest quarter of the north-east quarter of Section 15, Township 3 South, Range 12 West, S.B.B. & M., within a strip of land 40 feet wide, the southerly line of which is the westerly prolongation of the center line of Foster Road as said center line as shown on map of Tract No. 14464, recorded in Book 326, page 11 to 14 inclusive, of Maps, in the office of the Recorder of the County of Los Angeles.

EXCEPTING therefrom that portion thereof within Foster Road of record, as same existed on August 27, 1954

To be known as FOSTER ROAD

Accepted by County of Los Angeles, January 27, 1955

Copied by Joyce, March 1, 1955; Cross Referenced by H. Blonstein 3/8/55

Delineated on C.S. B-2065-3

Recorded in Book 46768 Page 231, O.R., January 28, 1955; #3644

Grantor: Marie Perez Davila, a married woman, who acquired title as Marie Perez, an unmarried woman

Grantee: County of Los Angeles

Nature of Conveyance: Easement

Date of Conveyance: January 3, 1955

Granted for: Foster Road

Search No. 7 - 4

Description: That portion of that certain parcel of land in the southeast quarter of the southwest quarter of the northeast quarter of Section 15, Township 3 South, Range 12 West, S.B.B. & M., described in deed to Marie Perez, recorded as Document No. 911, on April 4, 1950, in Book 32753, page 313, of Official Records, in the Office of the Recorder of the County of Los Angeles, within a strip of land 40 feet wide, the southerly line of which is the westerly prolongation of the center line of Foster Road as said center line is shown on map of Tract No. 14464, recorded in Book 326, page 11 to 14 inclusive, of Maps, in the office of said Recorder.

EXCEPTING therefrom that portion thereof within Foster Road of record, as same existed on August 27, 1954.

To be known as Foster Road.

Accepted by County of Los Angeles, January 27, 1955

Copied by Joyce, March 1, 1955; Cross Referenced by H. Blonstein 3/8/55

Delineated on C.S. B-2065-3

Recorded in Book 46812 Page 403, O.R., February 3, 1955;#3196

Grantor: Gallatin School District

Grantee: County of Los Angeles

Nature of Conveyance: Perpetual Easement

Date of Conveyance: August 23, 1954

Granted for: Gallatin School House Road

Search No. 5-1-

Description: That portion of that certain parcel of land in the Rancho Santa Gertrudes, as shown on map recorded in Book 1, pages 156 to 158 inclusive, of Patents, in the office of the Recorder of the County of Los Angeles, described in Deed to Gallatin School District of Los Angeles County, recorded as Document No. 382, on April 23, 1952, in Book 38773, page 129, of Official Records, in the office of said recorder, which lies northeasterly of a line parallel with and 30 feet southwesterly, measured at right angles, from the center line of Gallatin School House Road, 40 feet wide, as said center line is delineated on map of Tract No. 17182, recorded in Book 403, pages 25 to 27 inclusive, of Maps, in the office of said recorder.

EXCEPTING therefrom that portion thereof within Gallatin School House Road, of record, as same existed on April 5, 1954 To be known as GALLATIN SCHOOL HOUSE ROAD. Conditions not copied. Accepted by County of Los Angeles, December 9, 1955 Copied by Joyce March 2, 1955; Cross Referenced by H. Blonstein 3/8/55 Delineated on c.s. 8-1488

Recorded in Book 46831 Page 213, O.R., February 4, 1955;#3445  
IN RE VACATION OF PORTIONS OF BLOOMFIELD AVENUE, }  
ROAD DIVISION NO. 116. } February 1, 1955

On motion of Supervisor Jessup, unanimously carried, it is ordered that the following resolution be and the same is hereby adopted:

WHEREAS, it is hereby determined and declared that the following described portions of Bloomfield Avenue, Road Division No. 116 situated, lying and being in the County of Los Angeles, State of California, are no longer necessary to public convenience and are unnecessary for present or prospective public use;

NOW, THEREFORE, BE IT RESOLVED AND ORDERED, that said portions of said highway be and the same are hereby vacated and abandoned, to wit:

Those portions of Bloomfield Avenue (formerly Anaheim Street) described in deeds to County of Los Angeles, recorded in Book 6283, page 343, of Deeds, in the office of the Recorder of the County of Los Angeles and recorded in Book 6256, page 286 of said Deeds, extending from the northerly line of Rosecrans Avenue, (formerly Section Line Road) declared a public highway by order of the Board of Supervisors of said county, as noted in Road Book 14, page 182, on file in the office of said Board of Supervisors, northerly to a line parallel with and 86 feet southwesterly measured at right angles from the center line of the 80 foot strip of land described in deed to County of Los Angeles for Firestone Boulevard recorded in Book 13133, page 300, of Official Records, in the office of said recorder. SUBJECT TO the reservation of rights as prescribed in Section 959.1 of the Streets and Highways Code.

ADOPTED by the Board of Supervisors, County of Los Angeles, Feb., 1, 1955 Copied by Joyce, March 2, 1955; Cross Referenced by H. Blonstein 3/8/55 Delineated on c.s. B-1649-4

Recorded in Book 46856 Page 6, O.R., February 8, 1955; #3928  
COUNTY OF LOS ANGELES

Plaintiff

No. 636 751

vs

RALPH H. LYSTER, et al.,  
Defendants

FINAL ORDER OF CONDEMNATION  
(Garfield Avenue 15)

NOW, THEREFORE, IT IS HEREBY ORDERED, ADJUDGED AND DECREED:  
That the real properties heretofore referred to and described as  
Parcels 15-9, 15-10 and 15-11, be and the same are condemned as  
prayed, and the plaintiff, COUNTY OF LOS ANGELES, shall and by this  
judgment does take and acquire an easement in, upon, over, and across  
Parcels 15-9, 15-10 and 15-11 for public road and highway purposes.

The said real properties are more particularly described as  
follows:

PARCEL 15-9:

That portion of that certain parcel of land of land in Lot 7,  
I Heyman Tract, as shown on map recorded in Book 7, page 249, of  
Deeds, in the office of the Recorder of the County of Los Angeles,  
described as Parcel 3 in deed to Ralph H. Lyster et ux, recorded as  
Document No. 2752 on December 11, 1947, in Book 25941, page 9, of  
Official Records, in the office of said recorder, within the follow-  
ing described boundaries:

BEGINNING at the intersection of the northerly line of Clara  
Street (60 feet wide) as shown on map of Tract No. 10948, recorded  
in Book 193, pages 15, 16 and 17, of Maps, in the office of said  
recorder, with a line parallel with and 50 feet northwesterly,  
measured at right angles from the northeasterly prolongation of the  
center line of Garfield Avenue, as shown on said last mentioned map;  
thence North 43°34'00" East along said parallel line 25.00 feet;  
thence South 70°25'38" West 44.61 feet to a point in said northerly  
line distant North 82°42'45" West thereon 25.00 feet from the point  
of beginning; thence South 82°42'45" East along said northerly line  
25.00 feet to said point of beginning.

PARCEL 15-10:

That portion of that certain parcel of land in Lot 7, I Heyman  
Tract, as shown on map recorded in Book 7, page 249, Of Deeds, in  
the office of the Recorder of the County of Los Angeles, described in  
deed to Dessie L. Rains, recorded as Document No. 2255, on November  
26, 1946, in Book 23953, page 130, of Official Records, in the office  
of said recorder, within the following described boundaries:

BEGINNING at the intersection of the northerly line of Clara  
Street (60 feet wide) as shown on map of Tract No. 10948, recorded  
in Book 193, pages 15, 16 and 17, of Maps, in the office of said  
recorder, with a line parallel with and 50 feet southeasterly, meas-  
ured at right angles, from the northeasterly prolongation of the  
center line of Garfield Avenue as shown on said last mentioned map;  
thence North 43°34'00" East along said parallel line 40.00 feet;  
thence South 19°34'22" East 36.15 feet to a point in said northerly  
line distant South 82°42'45" East thereon 40.00 feet from the point  
of beginning; thence North 82°42'45" West along said northerly line  
30.00 feet to said point of beginning.

PARCEL 15-11:

That portion of that certain parcel of land in Lot 7, I Heyman  
Tract, as shown on map recorded in Book 7, page 249, of Deeds, in  
the office of the Recorder of the County of Los Angeles described  
in deed to Dessie L. Rains, recorded as Document No. 2256, on November  
26, 1946, in Book 24008, page 21, of Official Records, in the office  
of said recorder, within the following described boundaries:

BEGINNING at the intersection of the northerly line of Clara  
Street (60 feet wide) as shown on map of Tract No. 10948, recorded  
in Book 193, pages 15, 16 and 17, of Maps, in the office of said re-  
corder, with a line parallel with and 50 feet southeasterly, measured  
at right angles, from the northeasterly prolongation of the center  
line of Garfield Avenue, as shown on said last mentioned map; thence  
North 43°34'00" East along said parallel line 40.00 feet; thence South  
19°34'22" East 36.15 feet to a point in said northerly line distant  
South 82°42'45" East thereon 40.00 feet from the point of beginning;

thence North 82°42'45" West along said northerly line 40.00 feet to said point of beginning.

IT IS FURTHER ORDERED that all taxes, current and delinquent, and all penalties and costs on said parcels of real property shall be cancelled as of the date of the interlocutory judgments heretofore made and entered herein.

Dated: February 2, 1955.

Richards

Presiding Judge.

Copied by Fumi, March 4, 1955; Cross Referenced by H. Blonstein 7/27/55  
Delineated on C.F. 2373

Recorded in Book 46841 Page 48, O.R., February 7, 1955; #3047

Grantor: Frank B. Swanson and Beatrice C. Swanson, h/w

Grantee: County of Los Angeles.

Nature of Conveyance: Easement

Date of Conveyance: January 19, 1955

Granted for: Santa Anita Avenue.

Search No. : 1 - 1

Description: That portion of Lot 50, Los Flores Slope, as shown on map recorded in Book 10, page 181 of Maps, in the office of the Recorder of the County of Los Angeles, within the following described boundaries: BEGINNING at the most southerly corner of said lot; thence North 69°06' West along the most southerly line of said lot, 84.80 feet to an angle point in the southerly boundary of said lot, said angle point being the beginning of a curve concave to the north, having a radius of 70.38 feet, tangent to said most southerly line and tangent to a line parallel with and 25 feet northwesterly, measured at right angles, from the southeasterly line of said lot; thence easterly along said curve 98.72 feet to said parallel line; thence North 30°32' East along said parallel line 42.58 feet to the northerly line of Lot A of The Gordon Tract, as shown on map recorded in Book 11, page 164, of said Maps; thence South 69°06' East along said northerly line 25.36 feet to the northeasterly prolongation of said southeasterly line; thence South 30°32' West along said northeasterly prolongation and said southeasterly line 102.02 feet to the point of beginning.

To be known as SANTA ANITA AVENUE.

Accepted by County of Los Angeles February 4, 1955

Copied by Joyce, March 4, 1955; Cross Referenced by H. Blonstein 3/8/55

Delineated on M.B. 10-181

Torrens Doc. No. 1379-X, Entered on Cert. TE-5593321, Feb. 2, 1955

Recorded in Book 46807 Page 134, O.R., February 2, 1955; #2896

COUNTY OF LOS ANGELES,

Plaintiff, )

NO. 616 167

-vs-

JOSEPH E. FERRELL, et al., )

FINAL ORDER OF CONDEMNATION

(Imperial Highway 32)

Defendants )

NOW, THEREFORE, IT IS HEREBY ORDERED, ADJUDGED DECREED: That the real property heretofore referred to and described as Parcel 32-15, be and the same is condemned as prayed, and the plaintiff, COUNTY OF LOS ANGELES, shall and by this judgment does take and acquire an easement in, upon, over and across Parcel 32-15 for public road and highway purposes, SUBJECT TO the interests of the defendant, PARK WATER COMPANY, and its Trustees, PACIFIC MUTUAL LIFE INSURANCE COMPANY and THE LINCOLN NATIONAL LIFE INSURANCE COMPANY.

Said real property is more particularly described as follows:

**PARCEL 32-15 (Affects registered land):**

That portion of that certain parcel of land in the Rancho Santa Gertrudes, as shown on map recorded in Book 1, pages 156 to 158, inclusive, of Patents, in the office of the Recorder of the County of Los Angeles, originally described in Certificate of Title No. TE-55933, on file in the office of the Registrar of Titles of said County, which lies within a strip of land 50 feet wide, the southwesterly line of which is the northeasterly line of Lot N, Rancho Santa Gertrudes Subdivided for the Santa Gertrudes Land Association, as shown on map recorded in Book 1, page 502, of Miscellaneous Records, in the office of said Recorder.

EXCEPTING therefrom the southwesterly 30 feet thereof.

THE Registrar of Titles of the County of Los Angeles, State of California, is hereby authorized and directed, upon the filing for registration of a certified copy of the interlocutory judgment and final order of condemnation, to enter a memorial thereof on Certificate of Title No. Te-55933 as to Parcel 32-15, and/or any subsequent certificate covering said land.

DATED THIS 21 day of January, 1955

RICHARDS  
PRESIDING JUDGE

COPIED by Joyce, March 4, 1955; Cross Referenced by H. Blonstein 3/10/55  
Delineated on C.F. 2395

Recorded in Book 46768 Page 243, O.R., January 28, 1955; #3633

Grantor: M.M. Ely, Jr.

Grantee: County of Los Angeles

Nature of Conveyance: Easement

Date of Conveyance: January 12, 1955

Granted for: Las Virgenes Road

Search No. : 7 - 1

Description: That portion of the south half of Section 30, Township 1 North, Range 17 West, S.B.B. & M., within a strip of land 50 feet wide, the easterly and southeasterly line of which are the center line of that certain 60 foot strip of land described in Parcel 5-6A.1, 5-6A.2, 5-6A.3, 5-6B of Final Order of Condemnation, a certified copy of which was recorded as Document No. 3463, on July 13, 1951, in Book 36756, page 369, of Official Records, in the office of the Recorder of the County of Los Angeles.

EXCEPTING therefrom that portion thereof within Las Virgenes Road, of Record, as same existed on July 29, 1954.

ALSO EXCEPTING therefrom that portion thereof which lies southerly of the northerly line of that certain parcel of land described in deed to Las Virgenes School District of Los Angeles County, recorded as Document No. 1519, on April 21, 1949, in Book 29899, page 114, of said Official Records.

TO be known as LAS VIRGENES ROAD.

Accepted by County of Los Angeles, January 27, 1955

Copied by Joyce, March 7, 1955; Cross Referenced by H. Blonstein 3/11/55  
Delineated on C.F. 2346-3

Recorded in Book 46768 Page 212, O.R., January 28, 1955; #3639

Grantor: Paul A. Walker and Elsie A. Walker, h/w

Grantee: County of Los Angeles

Nature of Conveyance: Easement

Date of Conveyance: January 4, 1955

Granted for: Coralee Avenue

Search No. : 1 - 4

Description: Those portions of Lots 12 and 13, Tract No. 18785, as shown on map recorded in Book 464, pages 19 and 20,

of Maps, in the office of the Recorder of the County of Los Angeles, within the following described boundaries:

BEGINNING at a point in that certain course having a bearing and length of North 22°50'00" West 50.00 feet, in the northeasterly boundary of Lot 2, Tract No. 19450, as shown on map recorded in Book 495, page 39, of said Maps, distant northwesterly thereon 20.22 feet from the most southerly southeasterly corner of said last mentioned lot, said point being the beginning of a curve, concave to the southwest, tangent to said last mentioned course and having a radius of 75 feet; thence northwesterly along said curve 43.83 feet; thence North 56°19'13" West 15.88 feet to the beginning of a curve concave to the south, having a radius of 78 feet, tangent to said last mentioned course and tangent to the most southerly line of said Tract No. 18785; thence westerly along said last mentioned curve 58.77 feet to said most southerly line; thence South 80°30'40" West along said most southerly line 87.00 feet; thence North 87°57'17" West 56.31 feet to the beginning of a curve concave to the east, tangent to said last mentioned course and having a radius of 35 feet; thence westerly, northwesterly, northerly northeasterly and easterly along said last mentioned curve 124.35 feet; thence South 68°29'20" East 50.21 feet to the beginning of a curve concave to the north, having a radius of 43 feet, tangent to said last mentioned course and tangent to a line parallel with and 40 feet northerly, measured at right angles, from said most southerly line; thence North 80°30'40" East along said parallel line 55.09 feet to the beginning of a curve concentric with and 40 feet northeasterly, measured radially from said 78 foot radius curve; thence southeasterly along said concentric curve 88.91 to a line parallel with and 40 feet northeasterly, measured at right angles from said course having a bearing and length of North 56°19'13" West 15.88 feet; thence South 56°19'13" East along said last mentioned parallel line 18.04 feet to the beginning of a curve concave to the northeast, having a radius of 40 feet, tangent to said last mentioned course and tangent to the 35 foot radius curve in the southerly boundary of Lot 3, said Tract No. 19450; thence southeasterly along said 40 foot radius curve 28.40 feet to said last mentioned 35 foot radius curve; thence westerly, southwesterly and southerly along the southerly, southeasterly and easterly boundaries of said Lots 2 and 3 a distance of 64.65 feet to the northerly terminus of said certain course in the northeasterly boundary of Lot 2; thence South 22°50'00" East along said certain course 11.56 feet to the point of beginning.

EXCEPTING therefrom that portion thereof within the westerly 10 feet of said Lot 12. To be known as CORALEE AVENUE  
ACCEPTED by County of Los Angeles, January 27, 1955  
Copied by Joyce; March 7, 1955; Cross Referenced by H. Blonstein 3/10/55  
Delineated on M.B. 464-20

Recorded in Book 46768 Page 214, O.R., January 28, 1955; #3640

Grantor: L. J. Flaherty and Cora E. Flaherty, h/w

Grantee: County of Los Angeles

Nature of Conveyance: Easement

Date of Conveyance: January 5, 1955

Granted for: Coralee Avenue

Search No.: 1-5

Description: Those portions of Lots 10 and 11, Tract No. 18785 as shown on map recorded in Book 464, pages 19 and 20, of Maps, in the office of the Recorder of the County of Los Angeles and of Lots 2 and 3, Tract No. 19450, as shown on map recorded in Book 495, page 39, of said Maps, within the following described boundaries:  
BEGINNING at a point in that certain course having a bearing and length of North 22°50'00" West 50.00 feet, in the northeasterly boundary of said Lot 2, distant northwesterly thereon 20.22 feet from the most southerly southeasterly corner of said last mentioned lot, said point being the beginning of a curve, concave to the

southwest, tangent to said last mentioned course and having a radius of 75 feet; thence northwesterly along said curve 43.83 feet; thence North 56°19'13" West 15.88 feet to the beginning of a curve concave to the south, having a radius of 78 feet, tangent to said last mentioned course and tangent to the most southerly line of said Tract No. 18785; thence westerly along said last mentioned curve 58.77 feet to said most southerly line; thence South 80°30'40" West along said most southerly line 87.00 feet; thence North 87°57'17" West 56.31 feet to the beginning of a curve concave to the east, tangent to said last mentioned course and having a radius of 35 feet; thence westerly, northwesterly, northerly, northeasterly and easterly along said last mentioned curve 124.35 feet; thence South 68°29'20" East 50.21 feet to the beginning of a curve concave to the north, having a radius of 43 feet, tangent to said last mentioned course and tangent to a line parallel with and 40 feet northerly, measured at right angles, from said most southerly line; thence North 80°30'40" East along said parallel line 55.09 feet to the beginning of a curve concentric with and 40 feet northeasterly, measured radially from said 78 foot radius curve; thence southeasterly along said concentric curve 88.91 feet to a line parallel with and 40 feet northeasterly, measured at right angles, from said course having a bearing and length of North 56°19'13" West 15.88 feet; thence South 56°19'13" East along said last mentioned parallel line 18.04 feet to the beginning of a curve concave to the northeast, having a radius of 40 feet, tangent to said last mentioned course and tangent to the 35 foot radius curve in the southerly boundary of said Lot 3; thence southeasterly along said 40 foot radius curve 28.40 feet to said last mentioned 35 foot radius curve; thence westerly, southwesterly and southerly along the southerly, southeasterly and easterly boundaries of said Lots 2 and 3 a distance of 64.65 feet to the northerly terminus of said certain course in the northeasterly boundary of Lot 2; thence South 22°50'00" East along said certain course 11.56 feet to the point of beginning.

To be known as CORALEE AVENUE.

ACCEPTED BY County of Los Angeles, January 27, 1955

Copied by Joyce, March 7, 1955; Cross Referenced by H. Blonstein 3/10/55

Delineated on W.B. 464-20

Recorded in Book 46781 Page 151, O.R., January 31, 1955; #2871

Grantor: B. B. Maynard and Cora Read Maynard, h/w as j/ts.

Grantee: County of Los Angeles

Nature of Conveyance: Easement

Date of Conveyance: January 27, 1955

Granted for: Sorensen Avenue and Washington Boulevard

Search No.: 1 - 5 22 - 5 37-4-4

Description: PARCEL A.:

The easterly 30 feet of that certain parcel of land in the Rancho Paso De Bartolo as shown on map recorded in Book 23, pages 55 and 56, of Miscellaneous Records in the office of the Recorder of the County of Los

Angeles, described in Certificate of Title recorded as Document No. 3203 on November 26, 1954 in Book 46216, page 95 of Official Records in the office of said recorder.

PARCEL B.:

The northerly 10 feet of the southerly 30 feet of above mentioned certain parcel of land.

EXCEPTING from said northerly 10 feet the easterly 30 feet thereof.

PARCEL C.: That portion of above mentioned certain parcel of land within the following described boundaries:

BEGINNING at the intersection of the northerly line of above described Parcel B with the westerly line of above described Parcel A; thence westerly along said northerly line 17.00 feet; thence northeasterly in a direct line to a point in said westerly line distant northerly thereon 17.00 feet from the point of beginning; thence southerly along said westerly line 17.00 feet to said point of beginning.

The described Parcel A is to be known as SORENSEN AVENUE AND  
 THE DESCRIBED Parcel B and C are to be known as Washington Blvd.,  
 Accepted by County of Los Angeles, January 31, 1955  
 Copied by Joyce, March 7, 1955; Cross Referenced by H. Blonstein 3/11/55  
 Delineated on C.S. 8594-2

Recorded in Book 46777 Page 288, O.R., January 31, 1955; #3362  
 Grantor: Paul L. Thacker who acquired title as P.L. Thacker and  
 Alma E. Thacker, h/w

Grantee: County of Los Angeles

Nature of Conveyance: Easement

Date of Conveyance: June 3, 1954

Granted for: Jersey Avenue

Search No. : 3 - 5 33-C-5

Description: That portion of the easterly 25 feet of the west half  
 of the northwest quarter of the southeast quarter of  
 the northeast quarter of Section 36, Township 3 South  
 Range 12 West, in the Rancho Los Coyotes, as shown  
 on a copy of a map made by Charles T. Healey, re-  
 corded in Book 41819, page 141, of Official Records, in the office  
 of the Recorder of the County of Los Angeles, which lies within that  
 certain parcel of land described in Parcel 1 of deed to P.L. Thacker  
 et ux, recorded as Document No. 1191, on February 3, 1949, in  
 Book 29307, page 346, of said Official Records.

To be known as JERSEY AVENUE.

ACCEPTED by County of Los Angeles, August 11, 1954

Copied by Joyce, March 7, 1955; Cross Referenced by H. Blonstein 3/9/55

Delineated on ~~44-82-85~~  
 C.S. 8868

Recorded in Book 46777 Page 290, O.R., January 31, 1955; #3363

Grantor: Daniel Uhrich and Gladys E. Uhrich, h/w

Grantee: County of Los Angeles

Nature of Conveyance: Easement

Date of Conveyance: June 3, 1954

Granted for: Jersey Avenue

Search No. : 3 - 4 33-C-5

Description: That portion of the easterly 25 feet of the west  
 half of the northwest quarter of the southeast quarter  
 of the northeast quarter of Section 36, Township 3  
 South, Range 12 West, in the Rancho Los Coyotes, as  
 shown on a copy of a map made by Charles T. Healey,  
 recorded in Book 41819, page 141, of Official Records, in the office  
 of the Recorder of the County of Los Angeles, which lies within  
 that certain parcel of land described in deed to Daniel Uhrich et ux,  
 recorded as Document No. 430, on September 27, 1948, in Book 28325,  
 page 136, of said Official Records.

To be known as JERSEY AVENUE.

ACCEPTED BY County of Los Angeles, June 29, 1954

Copied by Joyce, March 7, 1955; Cross Referenced by H. Blonstein 3/9/55

Delineated on ~~44-82-85~~  
 C.S. 8868

Recorded in Book 46777 Page 292, O.R., January 31, 1955;#3364

Grantor: Mary M. Denison

Grantee: County of Los Angeles

Nature of Conveyance: Easement

Date of Conveyance: June 1, 1954

Granted for: Jersey Avenue

Search No. : 3 - 1 33-2-5

Description: That portion of the easterly 25 feet of the west half of the northwest quarter of the southeast quarter of the northeast quarter of Section 36, Township 3 South, Range 12 West, in the Rancho Los Coyotes, as shown on a map made by Charles T. Healey, recorded in Book 41819, page 141, of Official Records, in the office of the Recorder of the County of Los Angeles, which lies within that certain parcel of land described in Parcel 1 of deed to Mary M. Dennison, recorded as Document No. 3428, on April 14, 1953, in Book 41472, page 284, of said Official Records.

EXCEPTING therefrom that portion thereof within 178th Street as same existed on October 26, 1953.

To be known as JERSEY AVENUE.

ACCEPTED BY COUNTY OF LOS ANGELES, June 29, 1954

Copied by Joyce, March 7, 1955; Cross Referenced by H. Blonstein 3/9/55

Delineated on ~~M.B. 82-85~~  
C.S. 8868

Recorded in Book 46777 Page 294, O.R., January 31, 1955;#3365

Grantor: Hagop Kalustian and Sarah Kalustian, h/w

Grantee: County of Los Angeles

Nature of Conveyance: Easement

Date of Conveyance: May 28, 1954

Granted for: Jersey Avenue

Search No. : 3 - 6 33-2-5

Description: That portion of the easterly 25 feet of the West half of the northwest quarter of the southeast quarter of the northeast quarter of Section 36, Township 3 South, Range 12 West, in the Rancho Los Coyotes, as shown on a copy of a map made by Charles T. Healey, recorded in Book 41819, page 141, of Official Records, in the office of the Recorder of the County of Los Angeles, which lies within that certain parcel of land described first in deed to Hagop Kalustian et ux, recorded as Document No. 86, on October 18, 1949, in Book 31249, page 267, of said Official Records.

TO BE known as JERSEY AVENUE.

Accepted by County of Los Angeles, June 29, 1954

Copied by Joyce, March 7, 1955; Cross Referenced by H. Blonstein 3/9/55

Delineated on ~~M.B. 82-85~~  
C.S. 8868

Recorded in Book 46781 Page 422, O.R., January 31, 1955;#3366

Grantor: George C. Redmayne and Viola Redmayne, h/w

Grantee: County of Los Angeles

Nature of Conveyance: Easement

Date of Conveyance: June 3, 1954

Granted for: Jersey Avenue

Search No. : 3 - 2 33-c-5

Description: That portion of the easterly 25 feet of the west half of the northwest quarter of the southeast quarter of the northeast quarter of Section 36, Township 3 South, Range 12 West, in the Rancho Los Coyotes, as shown on a copy of a map made by Charles T. Healey, recorded in Book 41819, page 141, of Official Records, in the office of the Recorder of the County of Los Angeles, which lies within that certain parcel of land described in deed to George C. Redmayne et ux,

recorded as Document No. 21, on August 7, 1947, in Book 24819, page 402, of said Official Records.

EXCEPTING therefrom that portion thereof within that certain parcel of land described in Parcel 1 of deed to Mary M. Denison, recorded as Document No. 3428, on April 14, 1953, in Book 41472, page 284, of said Official Records.

TO be known as JERSEY AVENUE.

Accepted by County of Los Angeles, June 29, 1954

Copied by Joyce, March 7, 1955; Cross Referenced by H. Blonstein 3/9/55

Delineated on ~~MS 87-25~~  
C.S. 8868

Recorded in Book 46781 Page 428, O.R., January 31, 1955; #3367

Grantor: George R. Chapin and Nova I. Chapin, h/w

Grantee: County of Los Angeles

Nature of Conveyance: Easement

Date of Conveyance: June 1, 1954

Granted for: Jersey Avenue

Search No. : 3 - 8

Description: That portion of the easterly 25 feet of the west half of the northwest quarter of the southeast quarter of the northeast quarter of Section 36, Township 3 South, Range 12 West, in the Rancho Los Coyotes, as shown on a copy of a map made by Charles T. Healey, recorded in Book 41819, page 141, of Official Records, in the office of the Recorder of the County of Los Angeles which lies within that certain parcel of land described in Parcel 1 of Deed to George R. Chapin et ux, recorded as Document No. 637, on June 15, 1949, in Book 30319, page 98, of said Official Records.

To be known as JERSEY AVENUE.

Accepted by County of Los Angeles, June 29, 1954

Copied by Joyce, March 7, 1955; Cross Referenced by H. Blonstein 3/9/55

Delineated on ~~MS 87-25~~  
C.S. 8868

Recorded in Book 46777 Page 335 O.R., January 31, 1955; #3368

Grantor: John Lyon and Eleanor Lyon, h/w

Grantee: County of Los Angeles

Nature of Conveyance: Easement

Date of Conveyance: May 31, 1954

Granted for: Jersey Avenue

Search No. : 3 - 9

Description: That portion of the easterly 25 feet of the west half of the northwest quarter of the southeast quarter of the northeast quarter of Section 36, Township 3 South, Range 12 West, in the Rancho Los Coyotes, as shown on a copy of a map made by Charles T. Healey, recorded in Book 41819, page 141, of Official Records, in the office of the Recorder of the County of Los Angeles, which lies within that certain parcel of land described in Parcel 1 of Deed to John Lyon et ux, recorded as Document No. 1108, on September 28, 1949, in Book 31106, page 38, of said Official Records. To be known as JERSEY AVENUE.

Accepted by County of Los Angeles, June 29, 1954

Copied by Joyce, March 7, 1955; Cross Referenced by H. Blonstein 3/9/55

Delineated on ~~MS 87-25~~  
C.S. 8868

Recorded in Book 46781 Page 424, O.R., January 31, 1955;#3369  
 Grantor: Edward E. Bailey and Myrtle B. Bailey, h/w  
 Grantee: County of Los Angeles

Nature of Conveyance: Easement

Date of Conveyance: June 3, 1954

Granted for: Jersey Avenue

Search No. : 3 - 3

Description: That portion of the easterly 25 feet of the west half of the northwest quarter of the southeast quarter of the northeast quarter of Section 36, Township 3 South, Range 12 West, in the Rancho Los Coyotes, as shown on copy of a map made by Charles T. Healey, recorded in

Book 41819, page 141, of Official Records, in the office of the Recorder of the County of Los Angeles, which lies within that parcel of land described in deed to Edward E. Bailey et ux, recorded as Document No. 241, on October 7, 1948, in Book 28432, page 102, of said Official Records. To be known as JERSEY AVENUE

Accepted by County of Los Angeles, June 29, 1954

Copied by Joyce, March 7, 1955; Cross Referenced by H. Blonstein 3/9/55

Delineated on ~~W.B. 82-85~~  
 C.F. 8868

Recorded in Book 46781 Page 426, O.R., January 31, 1955;#3370

Grantor: Pete Veenendaal and Jennie Veenendaal, h/w

Grantee: County of Los Angeles

Nature of Conveyance: Easement

Date of Conveyance: June 3, 1954

Granted for: Jersey Avenue

Search No. : 3 - 7

Description: That portion of the easterly 25 feet of the west half of the northwest quarter of the southeast quarter of the northeast quarter of Section 36, Township 3 South, Range 12 West, in the Rancho Los Coyotes, as shown on a copy of a map made by Charles T. Healey, recorded in Book 41819, page 141, of Official Records in the office of the Recorder of the County of Los Angeles, which lies within that certain parcel of land described in Parcel 1 of deed to Pete Veenendaal et ux recorded as Document No. 1351, on August 28, 1952, in Book 39719, page 410, of said Official Records.

To be known as JERSEY AVENUE

Accepted by County of Los Angeles, June 29, 1954;

Copied by Joyce, March 7, 1955; Cross Referenced by H. Blonstein 3/9/55

Delineated on ~~W.B. 82-85~~  
 C.S. 8868

Recorded in Book 46777 Page 312; O.R., January 31, 1955;#3371

Grantor: Henry Kruidhof and Hendrena Kruidhof, h/w

Grantee: County of Los Angeles

Nature of Conveyance: Easement

Date of Conveyance: May 28, 1954

Granted for: Jersey Avenue - 180th Street

Search No. : 3 - 10 1 - 10

Description: PARCEL A:

That portion of the easterly 25 feet of the west half of the northwest quarter of the southeast quarter of the northeast quarter of Section 36, Township 3 South, Range 12 West, in the Rancho Los Coyotes, as shown on a copy of a map made by Charles T. Healey, recorded in Book 41819, page 141, of Official Records, in the office of the Recorder of the County of Los Angeles, which lies southerly of the southerly line of that certain parcel of land described in Parcel 1 of deed to John Lyon et ux, recorded as Document No. 1108, on September 28, 1949, in Book 31106, page 38, of said Official Records.

ABOVE described Parcel A is to be known as JERSEY AVENUE.

PARCEL B:

That portion of the southerly 30 feet of the west half of the northwest quarter of the southeast quarter of the northeast quarter of above mentioned Section 36, which lies easterly of the southerly prolongation of the westerly line of above mentioned certain parcel of land.

EXCEPTING from above described southerly 30 feet that portion thereof within above described Parcel A.

ABOVE described Parcel B is to be known as 180th Street.

Accepted by County of Los Angeles, June 29, 1954

Copied by Joyce, March 7, 1955; Cross Referenced by H. Blonstein 3/9/55

Delineated on ~~Map 82-82~~  
C.S. 8868

Recorded in Book 46826 Page 263, O.R., February 4, 1955; #4111

Grantor: Los Angeles & Salt Lake Railroad Company and its Lessee,  
Union Pacific Railroad Company, corp., State of Utah

Grantee: County of Los Angeles

Nature of Conveyance: Easement

Date of Conveyance: November 24th, 1954

Granted for: Public Highway Purposes - Downey Road

Search No. : 4 - 12

Description: BEGINNING at a point in the easterly line of that certain strip of land 80 feet in width conveyed to the Los Angeles Terminal Railway Company by deed recorded in Book 702, page 281 of Deeds, records of said County distant N. 0°52'W. 226.90 feet from the southwest corner of Lot 84 of the Rancho Laguna, as shown on map filed as Exhibit "A" in Superior Court Case No. B-25296, recorded in Book 6387, page 1 et seq. of Deeds, records of said County; thence N. 73°11'W. 58.97 feet to a point; thence S. 45°53'W. 32.70 feet to a point in the westerly line of said strip of land 80 feet in width; thence along said westerly line N. 0°52'W. 121.28 feet; thence easterly along a curve having a radius of 10 feet, the center of said curve bearing N. 89°08'E. from said last mentioned point a distance of 12.62 feet; thence S. 73°11'E. 76.66 feet, more or less to the easterly line of said strip of land 80 feet in width; thence along said easterly line S. 0°52'E. 83.97 feet to the Point of Beginning. CONDITIONS NOT COPIED

Accepted by County of Los Angeles, February 3, 1955

Copied by Joyce, March 8, 1955; Cross Referenced by H. Blonstein 3/11/55

Delineated on F.M. 11276-3

Recorded in Book 46826 Page 292, O.R., February 4, 1955; #4118

Grantor: Deane A. Tobias and Lola E. Tobias, his wife

Grantee: County of Los Angeles

Nature of Conveyance: Easement

Date of Conveyance: January 6, 1955

Granted for: Avenue M.

Search No. : 17 - 5

Description: The northerly 40 feet of the east half of the northwest quarter of Section 5, Township 6 North, Range 10 West, S.B.B. & M. To be known as AVENUE M.

Accepted by County of Los Angeles, February 3, 1955

Copied by Joyce, March 8, 1955; Cross Referenced by H. Blonstein 3/14/55

Delineated on No Map in Area.

Recorded in Book 46826 Page 294, O.R., February 4, 1955; #4119

Grantor: Guy M. Ball and Clara C. Ball, his wife

Grantee: County of Los Angeles

Nature of Conveyance: Easement

Date of Conveyance: December 4, 1954

Granted for: Avenue M.

Search No. 17 - 3

Description: The southerly 40 feet of that certain parcel of land in the southeast quarter of Section 32, Township 7 North, Range 10 West, S.B.B. & M., described as Parcel 2, in deed to Guy M. Ball, et ux, recorded as Document No. 2082 on April 21, 1953, in Book 41531, page 48, of Official Records, in the office of the Recorder of the County of Los Angeles.

EXCEPTING therefrom the easterly 30 feet thereof.

To be known as AVENUE M.

Accepted by County of Los Angeles, February 3, 1955

Copied by Joyce, March 10, 1955; Cross Referenced by H. Blonstein 3/14/55

Delineated on No Map in Area

Recorded in Book 46826 Page 296, O.R., February 4, 1955; #4120

Grantor: John C. Tobias and Mary Jane Tobias, his wife

Grantee: County of Los Angeles

Nature of Conveyance: Easement

Date of Conveyance: January 7, 1955

Granted for: Avenue M.

Search No. 17 - 4

Description: The northerly 40 feet of the west half of the north-west quarter of Section 5, Township 6 North, Range 10 West, S.B.B. & M.

EXCEPTING therefrom the westerly 30 feet thereof.

To be known as AVENUE M.

Accepted by County of Los Angeles February 3, 1955

Copied by Joyce, March 10, 1955; Cross Referenced by H. Blonstein 3/14/55

Delineated on No Map in Area.

Recorded in Book 46826 Page 252, O.R., February 4, 1955; #4127

Grantor: Royal Estates, Inc., a calif., Corp.,

Grantee: County of Los Angeles

Nature of Conveyance: Easement

Date of Conveyance: January 11, 1955

Granted for: Glendora Avenue

Search No. : 10 - 1

Description: Those portions of Lots 327, 328 and 345, E.J. Baldwin's Fifth Subdivision, as shown on map recorded in Book 12, pages 134, and 135, of Maps, in the office of the Recorder of the County of Los Angeles within the following described boundaries:

BEGINNING at the most northerly corner of Lot 27, Tract No. 18758, as shown on map recorded in Book 459, pages 8 and 9, of said Maps; thence northeasterly along the northeasterly continuation of that certain 950 foot radius curve in the northwesterly line of said Lot 27, a distance of 134.87 feet to its point of tangency with a line parallel with and 20 feet southeasterly, measured at right angles, from the southeasterly line of Glendora Avenue, 60 feet wide as shown on above mentioned map of E. J. Baldwin's Fifth Subdivision thence northeasterly along said parallel line 971.00 feet; thence northwesterly at right angles to said southeasterly line 20.00 feet to said southeasterly line; thence southwesterly along said

southeasterly line 1113.12 feet to the northeasterly line of said tract No. 18758; thence southeasterly along said northeasterly line 30.55 feet to the point of beginning.

To be known as GLENDORA AVENUE.

Accepted by County of Los Angeles, February 3, 1955

Copied by Joyce March 10, 1955; Cross Referenced by H. Blonstein 3/14/55

Delineated on C.S. B-1068

Recorded in Book 46826 Page 254, O.R., February 4, 1955; #4129

Grantor: Ernest Van Diest and Rena H. Van Diest, who acquired title as Rena Van Diest, h/w, Jennie Van Diest, a widow, Cornelius T. Van Diest and Anna T. Van Diest, also known as Cornelius Van Diest and Anna T. Van Diest, h/w

Grantee: County of Los Angeles

Nature of Conveyance: Easement

Date of Conveyance: December 31, 1954

Granted for: Woodruff Avenue

Search No. : 8 - 4 and 6

Description: That portion of the easterly 20 feet of the westerly 50 feet of the northwest quarter of Section 35, Township 3 South, Range 12 West, in the Rancho Los Coyotes, as shown on a copy of a map made by Charles T. Healey, recorded in Book 41819, page 141 et seq,

of Official Records, in the office of the Recorder of the County of Los Angeles, which extend from a line parallel with and 1040 feet northerly, measured at right angles, from the southerly line of the northwest quarter of said section, southerly to the southerly line of that certain parcel of land described in deed to Martin Van Diest et al, recorded as Document No. 747, on June 29, 1948, in Book 27589, page 174, of said Official Records.

EXCEPTING therefrom that portion thereof within that certain parcel of land described in deed to Joseph Axelrod et al, recorded as Document No. 1394, on August 13, 1945, in Book 21952, page 432, of said Official Records. To be known as WOODRUFF AVENUE.

Accepted by County of Los Angeles, February 3, 1955

Copied by Joyce, March 10, 1955; Cross Referenced by H. Blonstein 3/14/55

Delineated on C.S. B-933-2

Recorded in Book 46880 Page 160, O.R., February 10, 1955; #3017

IN RE VACATION OF PORTION OF EAST 26th STREET, )  
ROAD DIVISION NO. 302. ) February 8, 1955

On motion of Supervisor Ford, unanimously carried, (Supervisor Hahn being temporarily absent) it is ordered that the following resolution be and the same is hereby adopted:

WHEREAS, it is hereby determined and declared that the following described portion of East 26th Street, Road Division No. 302 situated, lying and being in the County of Los Angeles, State of California, is no longer necessary to public convenience and is unnecessary for present or prospective public use:

NOW, THEREFORE, BE IT RESOLVED AND ORDERED, that said portion of said East 26th Street be and the same is hereby vacated and abandoned, subject to the reservation of rights as prescribed in Section 959.1 of the Streets and Highways Code of the State of California, to Wit:

THAT portion of East 26th Street, as shown on map of the Rancho Laguna, filed as Exhibit "A" in Case No. B-25296 of the Superior Court of the State of California, in and for the County of Los Angeles, which lies between the northwesterly prolongation of that certain course having a bearing and length of North 38° 47'33" West 750.44 feet, in the northeasterly boundary of that

certain parcel of land described in deed to State of California, for Freeway, recorded as Document No. 66, on September 5, 1941, in Book 18731, Page 189, of Official Records, in the office of the Recorder of the County of Los Angeles and the northwesterly prolongation of the southwesterly line of that certain parcel of land described as Parcel 1 in deed to State of California, for Freeway, recorded as Document No. 3682, on August 15, 1950, in Book 33998, Page 352, of said Official Records.

BE IT FURTHER RESOLVED AND ORDERED, THAT A CERTIFIED COPY OF THIS Resolution be recorded in the office of the County Recorder.

ADOPTED by Board of Supervisors of the County of Los Angeles, State of California, on February 8, 1955

Copied by Joyce, March 10, 1955; Cross Referenced by *W. J. Poggione 3-14-55*  
Delineated on *FM 11666-1*

Recorded in Book 46880 Page 162, O.R., February 10, 1955; #3018  
IN RE VACATION OF A PORTION OF OCASO AVENUE, } February 8, 1955  
ROAD DIVISION NO. 116

On motion of Supervisor Ford, unanimously carried, (Supervisor Hahn being temporarily absent) it is ordered that the following resolution be and the same is hereby adopted:

WHEREAS, it is hereby determined and declared that the following described portion of Ocaso Avenue, Road Division No. 116, situated, lying and being in the County of Los Angeles, State of Calif., is no longer necessary to public convenience and is unnecessary for present or prospective public use:

NOW, THEREFORE, BE IT RESOLVED AND ORDERED, that said portion of said Ocaso Avenue be and the same is hereby vacated and abandoned subject to the reservation of rights as prescribed in Section 959.1 of the Streets and Highways Code of the State of California, to WIT:

THAT portion of Ocaso Avenue (formerly an unnamed road), more particularly described as follows:

THAT portion of the westerly 40 feet of the southeast quarter of Section 23, Township 3 South, Range 11 West, in the Rancho Los Coyotes, as shown on a copy of a map made by Charles T. Healey, recorded in Book 41819, Page 141, of Official Records, in the office of the Recorder of the County of Los Angeles, which lies northerly of the northeasterly boundary of Tract No. 20554, as shown on map recorded in Book 536, Pages 10 to 14, inclusive of Maps, in the office of said Recorder.

BE IT FURTHER RESOLVED AND ORDERED, that a certified copy of this resolution be recorded in the office of the County Recorder.

ADOPTED by Board of Supervisors, February 8, 1955

Copied by Joyce, March 10, 1955; Cross Referenced by *W. J. Poggione 3-14-55*  
Delineated on *CSB 823*

Recorded in Book 46870 Page 146, O.R., February 10, 1955; #769

Grantor: Felipe Griego and Refugio A Griego, h/w

Grantee: County of Los Angeles

Nature of Conveyance: Grant Deed

Date of Conveyance: January 11, 1955

Granted for: Road Department Administrative Site

Search No. : 1

Description: That portion of Lots 15 and 16 in Block "H" of the Flanagan's Subdivision of Orange Slope Tract, as per map recorded in book 13 page 82 of Miscellaneous Records in the office of the County Recorder of said County, described as follows:

BEGINNING at the Southwest corner of the above-mentioned lot 16; thence South 85°13'19" East along the Southerly line of said lot 41.83 feet to a point 98 feet Westerly, measured along the Southerly line of said Lot 16 from the Southeasterly corner thereof; thence North 4°12'09" East parallel with the Easterly line of the above-mentioned lots, 54.86 feet; thence North 89°58'33" West 35.67 feet to a point distant South 30°58'35" East 97.19 feet from a point in the North line of Lot 14 of said Block distant Easterly 43.25 feet from the most Westerly corner of said Lot 14; thence South 58°59'20" West 35 feet to a point in the Southwesterly line of the above-mentioned lot 16, distant 38.75 feet Northwest-erly, measured along the Southwesterly line of the above-mentioned lot 16 from the Southwesterly corner thereof; thence South 31°00'40" East along the Southwesterly line of said lot, 38.75 feet to the point of beginning.

SUBJECT TO: 1. General and special taxes for the fiscal year 1954-55, second installment only.  
2. Covenants, conditions, restrictions, reservations and easements of record, if any.

Accepted by County of Los Angeles, February 1, 1955

Copied by Joyce, March 10, 1955; Cross Referenced by H. Blonstein 3/14/55

Delineated on M.R. 13-82

Recorded in Book 46877 Page 152, O.R., February 10, 1955; #771

Grantor: Johnny W. Vaughn and Alice L. Vaughn, h/w

Grantee: County of Los Angeles

Nature of Conveyance: Grant Deed

Date of Conveyance: January 4, 1955

Granted for: Road Department Administrative Site

Search NO. : 1

Description: That portion of Lot 4, Block "H" of Flanagan Sub-division of Orange Slope Tract, as per map recorded in book 13 page 82 of Miscellaneous Records in the office of the County Recorder of said County, described as follows:

BEGINNING at the Southwest corner of said lot 4; thence Northerly along the Westerly line thereof 29.25 feet; thence Easterly parallel to the Southerly line of said lot to Easterly line thereof; thence Southerly along said Easterly line to the Southeast corner of said lot 4; thence Westerly along the Southerly line thereof 152.7 feet to the point of beginning. ALSO the northerly half of that portion of the 20 foot alley adjoining said lot on the South, as shown on the map of said tract.

SUBJECT TO:

1. General and special taxes for the fiscal year 1954-55, second installment only.
2. Covenants, conditions, restrictions, reservations and easements of record, if any.

Accepted by County of Los Angeles February 1, 1955

Copied by Joyce, March 10, 1955; Cross Referenced by H. Blonstein 3/14/55

Delineated on M.R. 13-82

Recorded in Book 46877 Page 154, O.R., February 10, 1955; #1120  
 Grantor: Betty V. Davila Aldrich, a married woman, who acquired title as Betty V. Davila, a single woman  
 Grantee: County of Los Angeles  
 Nature of Conveyance: Grant Deed  
 Date of Conveyance: January 20, 1955  
 Granted for: Road Department Administrative Site  
 Search No. : 1  
 Description: Lot 8, Block J, Flanagan Subdivision of Orange Slope Tract, in the City of Los Angeles, as shown on map recorded in Book 13 page 82 of Miscellaneous Records in the office of the Recorder of said County  
 ALSO the Northerly half of that portion of the 20 foot Alley adjoining said lot on the south as shown on the map of said tract.  
 SUBJECT TO: Easements, rights, rights of way, reservations and conditions of record.  
 Accepted by County of Los Angeles, February 1, 1955  
 Copied by Joyce, March 10, 1955; Cross Referenced by H. Blonstein 3/16/55  
 Delineated on M.R. 13-82

Recorded in Book 46552 Page 288, O.R., January 5, 1955; #360  
 Grantor: Palmdale Woman's Club, a Corporation  
 Grantee: County of Los Angeles  
 Nature of Conveyance: Grant Deed  
 Date of Conveyance: November 22, 1954  
 Granted for: Palmdale Library Site  
 Search No.  
 Description: Lot 1 and the North 80 feet of Lot 2 in Block D of Tract No. 2258, as shown on maps recorded in Book 23, Page 74 of Maps, in the office of the County Recorder of said County.  
 EXCEPT from said Lot 1 the South 70 feet thereof.  
 SUBJECT TO:  
 Second half of all general and special taxes for the fiscal year 1954-55.  
 Covenants, conditions restrictions, easements, rights and rights of way of record.  
 Accepted by County of Los Angeles, December 14, 1954  
 Copied by Joyce, March 10, 1955; Cross Referenced by H. Blonstein 3/16/55  
 Delineated on M.B. 23-74

Recorded in Book 46846 Page 254, O.R., February 8, 1955; #944  
 Grantor: Ramiro Coto and Lupe Coto, h/w  
 Grantee: County of Los Angeles  
 Nature of Conveyance: Grant Deed  
 Date of Conveyance: January 7, 1955  
 Granted for: Road Department Administrative Site  
 Search No. 1  
 Description: The West 41 of Lots 1 and 2 of Block H, Flanagan Subdivision of the Orange Slope Tract, City of Los Angeles as per map recorded in Book 13, page 82 of Miscellaneous Records, in the office of the County Recorder of said County. ALSO the Easterly half of the 16 foot Alley adjoining said land on the West, as shown on the map of said tract.  
 Subject to: Easements, rights, rights of way, reservations and conditions of record.  
 Accepted by County of Los Angeles, February 1, 1955  
 Copied by Joyce, March 10, 1955; Cross Referenced by H. Blonstein 3/16/55  
 Delineated on M.R. 13-82

Recorded in Book 46866 Page 156; O.R., February 9, 1955; #2922

Grantor: Maurice Roy Victor Long

Grantee: County of Los Angeles

Nature of Conveyance: Easement

Granted for: Leffingwell Road

Date of Conveyance: February 5, 1955

Search No. 14 - 1

Description: The northerly 30 feet of that certain parcel of land in the southeast quarter of Section 14, Township 3 South, Range 12 West, in the Rancho Los Coyotes as shown on a copy of a map made by Charles T. Healey, recorded in Book 41819, page 141, of Official Records, in the office of the Recorder of the County of Los Angeles, described as Parcel 2 in deed to Maurice Roy Victor Long, recorded as Document No. 1889, on August 23, 1950, in Book 34091, page 153 of said Official Records.

EXCEPTING therefrom that portion thereof which lies within Public Roads, of record, as same existed on September 2, 1954.

To be known as Leffingwell Road

Accepted by County of Los Angeles, February 9, 1955

Copied by Joyce, March 10, 1955; Cross Referenced by H. Blonstein 3/16/55

Delineated on C.S. B-2065-2

Torrens Doc. 17903-W, Entered on Cert. U.S. 67907, Nov., 10, 1954

Grantor: Frank Leslie White, a widower, Gordon Brantley et ux,  
Adrian Rossiter Sweet and Evalyn Mae Sweet, h/w  
Gordon Brantley and Vergie Brantley, h/w

Grantee: County of Los Angeles

Nature of Conveyance: Easement

Date of Conveyance: September 24, 1954

Granted for: Duchess Drive

Search No. : 2 - 2

Description: That portion of Lot 1, Tract No. 1219, as shown on map recorded in Book 17, page 188, of Maps, in the office of the Recorder of the County of Los Angeles, within a strip of land, 54 feet wide, lying 27 feet on each side of the southerly prolongation of the straight line in the westerly boundary of Lot 7, Tract No. 15062, as shown on map recorded in Book 319, pages 41 and 42, of said Maps. The easterly line of said above described strip of land shall be prolonged northerly so as to terminate in the northerly line of said Lot 1. To be known as DUCHESS DRIVE

Accepted by County of Los Angeles, November 10, 1954

Copied by Joyce, March 10, 1955; Cross Referenced by H. Blonstein 3/16/55

Delineated on C.S. 8594-2

Recorded in Book 46075 Page 406, O.R., November 10, 1954; #3860

Grantor: Frank Leslie White, a widower, Adrian Rossiter Sweet  
and Evalyn Mae Sweet, h/w

Grantee: County of Los Angeles

Nature of Conveyance: Easement

Date of Conveyance: September 23, 1954

Granted for: Duchess Drive

Search No. : 2 - 3 to 23 incl.

Description: That portion of Lot 3, Tract No. 1219, as shown on map recorded in Book 17, page 188, of Maps, in the office of the Recorder of the County of Los Angeles, within a strip of land, 54 feet wide, lying 27 feet on each side of the southerly prolongation of the straight line in the westerly boundary of Lot 7, Tract No. 15062 as shown on map recorded in Book 319, pages 41 and 42, of said Maps.

EXCEPTING therefrom that portion thereof within Washington Boulevard as same existed on March 17, 1952.

TO BE KNOWN AS DUCHESS DRIVE.

Portions of above described land are registered Last Certificate of Registration Nos. XM-89641, XW-92430, SY-54220, ZE-102382, SL-30314, XR-90966, VZ-77765, ZN-105497, ZM-105232, ZZ-109014, RP-43660, ZQ-106354, WA-78108 and SZ-54305.

Portions of above described land are not registered.

Accepted by County of Los Angeles November 10, 1954

Copied by Joyce, March 10, 1955; Cross Referenced by H. Blonstein 3/16/55

Delineated on C.S. 8594-2

Torrens Doc. 17900-W, Entered on Cert. SY-54220, et al, Nov. 10, 1954

Grantor: Frank Leslie White, a widower, Adrian Rossiter Sweet and Evalyn Mae Sweet, h/w

Grantee: County of Los Angeles

Nature of Conveyance: Easement

Date of Conveyance: September 23, 1954

Granted for: Duchess Drive

Search No. : 2 - 3 to 23 incl. 37-a-516

Description: That portion of Lot 3, Tract No. 1219, as shown on map recorded in Book 17, page 188, of Maps, in the office of the Recorder of the County of Los Angeles within a strip of land, 54 feet wide, lying 27 feet on each side of the southerly prolongation of the straight line in the westerly boundary of Lot 7, Tract No. 15062, as shown on map recorded in Book 319, pages 41 and 42, of said Maps. EXCEPTING therefrom that portion thereof within Washington Boulevard as same existed on March 17, 1952.

To be known as Duchess Drive.

Portions of above described land are registered, Last Certificate of Registration Nos. Not copied.

Accepted by County of Los Angeles, November 10, 1954

Copied by Joyce, March 10, 1955; Cross Referenced by H. Blonstein 3/16/55

Delineated on C.S. 8594-2

Recorded in Book 46092 Page 216, O.R., November 12, 1954; #4798

Grantor: Graves C. De Prad and Velaska De Prad, h/w

Grantee: County of Los Angeles

Nature of Conveyance: Easement

Date of Conveyance: September 16, 1954

Granted for: Yukon Avenue

Search No. : 4 - 5

Description: The westerly 5 feet of Lot 8, Tract No. 993, as shown on map recorded in Book 20, page 178, of Maps, in the office of the Recorder of the County of Los Angeles. To be known as Yukon Avenue.

Accepted by County of Los Angeles, November 10, 1954

Copied by Joyce March 10, 1955; Cross Referenced by H. Blonstein 3/17/55

Delineated on C.S. B-1426-1

Recorded in Book 46092 Page 214, O.R., November 12, 1954; #4799  
 Grantor: Roger M. Linsey, a single man  
 Grantee: County of Los Angeles  
 Nature of Conveyance: Easement  
 Date of Conveyance: September 20, 1954  
 Granted for: Yukon Avenue  
 Search No. : 4 - 9  
 Description: The westerly 5 feet of Lot 16, Tract No. 993, as shown on map recorded in Book 20, page 178, of Maps, in the office of the Recorder of the County of Los Angeles, To be known as Yukon Avenue  
 Accepted by County of Los Angeles, November 10, 1954  
 Copied by Joyce, March 10, 1955; Cross Referenced by H. Blonstein 3/17/55  
 Delineated on C.S. B-1426-1

Recorded in Book 46930 Page 317, O.R., February 16, 1955; #2469  
 Grantor: City of West Covina, a municipal corporation  
 Grantee: County of Los Angeles  
 Nature of Conveyance: Grant Deed  
 Date of Conveyance: January 25, 1955  
 Granted for: (Purpose-not-stated) Covina Administrative Center  
 Search No. 3 - 1  
 Description: That portion of Lot 133, E. J. Baldwin's 4th Subdivision, in the City of West Covina, County of Los Angeles, State of California, as shown on map recorded in Book 8, page 186 of Maps, in the office of the Recorder of the County of Los Angeles, within the following described boundaries:  
 BEGINNING at a point in the southwesterly line of said lot distant North 48°35'29" West along said southwesterly line 638.35 feet from the most southerly corner of said lot; thence South 48°35'29" East along said southwesterly line 638.35 feet to said most southerly corner; thence North 41°24'45" East along the southeasterly line of said lot a distance of 245.34 feet to the most southerly corner of that certain parcel of land originally described in Certificate of Title No. 3AA-124836, on file in the office of the Registrar of Titles of the County of Los Angeles; thence North 48°35'15" West along the southwesterly line of said certain parcel of land 20.00 feet to that certain 700 foot radius curve in the northwesterly line of said certain parcel of land..thence northeasterly along said certain 700 foot radius curve 251.00 feet to the northeasterly line of the southwesterly 491.00 feet of said lot; thence North 48°35'29" West along said northeasterly line 573.83 feet to a line which is parallel with said southeasterly line and which passes through the point of beginning; thence South 41°24'45" West along said parallel line 491.00 feet to said point of beginning. Above described parcel of land contains 7.00 acres.  
 SUBJECT TO: Easements, rights, rights of way, reservations, and conditions of record.  
 Accepted by County of Los Angeles, February 8, 1955  
 Copied by Joyce, March 11, 1955; Cross Referenced by H. Blonstein 3/23/55  
 Delineated on F.M. 11786-2

Recorded in Book 46918 Page 166, O.R., February 15, 1955; #3951

Grantor: County of Los Angeles

Grantee: Arthur Wain and Jennie H. Wain, h/w as j/ts

Nature of Conveyance: Grant Deed

Date of Conveyance: May 20, 1941

Granted for: (Purpose not stated)

Search No.

Description: That portion of the northerly 10 feet of Lot E, Tract Number One Hundred and Eighty, as shown on map recorded in Book 13, page 198, of Maps, records of the County of Los Angeles, which lies between the southerly prolongation of the westerly line of Lot 52, said tract, and the southerly prolongation of the westerly line of the easterly 52.5 feet of said last mentioned lot.

To have and to hold unto said Grantees as joint tenants with the right of survivorship.

Copied by Joyce, March 11, 1955; Cross Referenced by H. Blonstein 3/18/55

Delineated on Referenced on M.B. 13-198

Torrens Doc. 843-X, Entered on Cert. 3AP-129314, January 18, 1955

COUNTY OF LOS ANGELES,

Plaintiff;

-vs-

WILFRED HOE, et al.,

Defendants.

NO. 623 695

FINAL ORDER OF CONDEMNATION

(Parcel 2)

NOW THEREFORE IT IS ORDERED, ADJUDGED AND DECREED that the real property described in said complaint as Parcel 2, together with any and all improvements thereon, be and the same is hereby condemned as prayed for, and that the plaintiff COUNTY OF LOS ANGELES does hereby take and acquire the fee simple title in and to said real property for public purposes, namely, for the construction and maintenance thereon of public buildings and all uses incidental thereto, and for any public use authorized by law, said property being located in the County of Los Angeles, State of California, and being more particularly described as follows:

PARCEL 2:

Lot 3 of Tract No. 6818 in the City of El Monte, County of Los Angeles, State of California, as shown on map recorded in Book 91, page 68, of Maps, in the office of the Recorder of said County.

Said land is registered under the Land Title Law; last Certificate numbered QB-31602.

IT IS FURTHER ORDERED that all taxes, current and delinquent, and all penalties and costs, on said Parcel 2 shall be canceled as of the date of the interlocutory judgment heretofore made and entered herein, being October 18, 1954

IT IS FURTHER ORDERED AND ADJUDGED that the Registrar of Titles of Los Angeles County, State of California, be, and she is hereby authorized and directed, upon the filing for registration of a certified copy of this final order of condemnation, and interlocutory judgment to cancel Certificate of Title Number

QB-31602 and issue in lieu thereof a new certificate of title in the name of the plaintiff COUNTY OF LOS ANGELES as to the real property herein condemned.

DATED: January 13, 1955

RICHARDS

JUDGE OF THE SUPERIOR COURT

Copied by Joyce, March 14, 1955; Cross Referenced by H. Blonstein 3/18/55  
Delineated on M.B. 91-68

Recorded in Book 46895 Page 140, O.R., February 14, 1955;#1106

Grantor: Guy F. Thompson, an unmarried man

Grantee: County of Los Angeles

Nature of Conveyance: Grant Deed

Date of Conveyance: December 31, 1954

Granted for: Warehouse Site

Search No. : 1 -

Description: That portion of Fractional Section Seventeen, Township 1 South, Range 10 West, S.B.M., in the County of Los Angeles, State of California, described as follows:

BEGINNING at a point on the Northerly line of the Rancho La Puente, distant thereon 176.18 feet Westerly from a line drawn due South from a point on the North line of said Section 17 which is distant 2955.81 feet Westerly from the Northeast corner thereof; thence Westerly along the Northerly line of said Rancho La Puente 155.16 feet; thence Northerly parallel with the Easterly line of the Tract of land conveyed by D.C. Hammel, to the county of Los Angeles by a deed recorded in Book 6628, Page 335 of Deeds, records of Los Angeles County and said line extended Northerly 591.56 feet more or less to the Southeasterly line of the 33 feet right of way of the Southern Pacific Railroad Company, thence Northeasterly along said Southeasterly line of said right of way 239.54 feet more or less to its intersection with the West line of the land conveyed in the deed from Isaac N. Skidmore and Bessie A. Skidmore, his wife, to Title Insurance and Trust Company, a corporation, dated November 21st, 1921 filed for record December 28, 1921; thence South along said West line 730.27 feet, more or less; to the point of beginning.

EXCEPT a strip of land 50 feet in width along the South side thereof included within the Boundaries of Covina Boulevard.

SUBJECT TO: 1. All General and Special County Taxes for the fiscal year 1954-55.  
2. Conditions, restrictions, and easements of record.  
3. The existing lease of building, 14809 East Ramona Blvd. with C. C. Pottkotter, as Lessee, expiring January 8, 1958.

Accepted by County of Los Angeles, February 1, 1955

Copied by Joyce, March 15, 1955; Cross Referenced by H. Blonstein 3/21/55

Delineated on M.B. 50-1

Recorded in Book 46925 Page 8, O.R., February 16, 1955;#359

Grantor: Joe E. Solano and Virginia Solano, h/w

Grantee: County of Los Angeles

Nature of Conveyance: Grant Deed

Date of Conveyance: January 13, 1955

Granted for: Road Department Administrative Center Site

Search No.

Description: Lot 23, Block H, Flanagan Subdivision of Orange Slope Tract, City of Los Angeles, as per map recorded in Book 13, Page 82 of Miscellaneous Records, in the office of the County Recorder of said County.

ALSO the northerly half of that portion of Biggy St., adjoining said Lot on the South and the Southerly half of that portion of the 20-foot alley adjoining said Lot on the north, as shown on the map of said Tract.

SUBJECT TO: SECOND Installment general and special taxes for the fiscal year 1954-1955; Easements, rights, rights of way, reservations, and conditions of record.

Accepted by County of Los Angeles, February 8, 1955

Copied by Joyce, March 15, 1955; Cross Referenced by H. Blonstein 3/18/55

Delineated on M.R. 13-82

Recorded in Book 46927 Page 88, O.R., February 16, 1955; #657

Grantor: Juana Mercado, a widow, who acquired title as a married woman, and Pasqual Mercado, a married man, who acquired title as a single man

Grantee: County of Los Angeles

Nature of Conveyance: Grant Deed

Date of Conveyance: January 7, 1955

Granted for: Road Department Administration Center

Search NO.

Description: Lots 1 and 2 in Block "H" of the Flanagan Subdivision of Orange Slope Tract, as per map recorded in book 13 page 82 of Miscellaneous Records in the office of the County Recorder of said County.  
EXCEPT the West 123 feet thereof.

SUBJECT TO:

1. General and special taxes for the fiscal year 1954-55, second installment only.
2. Covenants, conditions, restrictions, reservations and easements of record, if any.

Accepted by County of Los Angeles, February 8, 1955

Copied by Joyce, March 15, 1955; Cross Referenced by H. Blonstein 3/21/55

Delineated on M.R. 13-82

Recorded in Book 46927 Page 98, O.R., February 16, 1955; #666

Grantor: Michael Antunez and Margaret Antunez, h/w

Grantee: County of Los Angeles

Nature of Conveyance: Grant Deed

Date of Conveyance: January 14, 1955

Granted for: Road Department Administration Center

Search No.

Description: The Easterly 41 feet of the Westerly 123 feet of Lots 1 and 2, the easterly and westerly lines thereof being parallel with the westerly line of said lots, Block "H" Flanagan's Subdivision of Orange Slope Tract, as per map recorded in Book 13 Page 87/ of Miscellaneous Records, in the office of the County Recorder of said County.

Accepted by County of Los Angeles, February 8, 1955

Copied by Joyce, March 15, 1955; Cross Referenced by H. Blonstein 3/21/55

Delineated on M.R. 13-82

Recorded in Book 46930 Page 438, O.R., February 16, 1955; #2293

Grantor: Ben Yasuda and Sumiko Yasuda, h/w

Grantee: County of Los Angeles

Nature of Conveyance: Grant Deed

Date of Conveyance: January 24, 1955

Granted for: Road Department Administration Center

Search No.

Description: Lot 12, Block "J" Flanagan Subdivision of Orange Slope Tract, as per map recorded in book 13 page 82 of Miscellaneous Records, in the office of the County Recorder of said County.

Accepted by County of Los Angeles, February 8, 1955

Copied by Joyce, March 15, 1955; Cross Referenced by H. Blonstein 3/21/55

Delineated on M.R. 13-82

Torrens Doc. 71-X, Entered on Cert. 3A0-129131, January 4, 1955

Grantor: City of Whittier

Grantee: County of Los Angeles

Nature of Conveyance: Grant Deed

Date of Conveyance: November 23, 1954

Granted for: Whittier Municipal Court Site

Search No.

Description: That portion of Lot 2 in Block "J" of the Pickering Land and Water Company's Subdivision of the John M. Thomas Ranch, in the City of Whittier, County of Los Angeles, State of California, as shown on map recorded in Book 21, pages 53 and 54, of Miscellaneous

Records, in the office of the Recorder of the County of Los Angeles, within the following described boundaries:

COMMENCING at the intersection of the centerlines of Painter Ave., (70 feet wide) and Ocean View Lane (40 feet wide) as shown on map of Way's Subdivision, recorded in Book 6, page 41, of Maps, in the office of said Recorder; thence North  $89^{\circ}59'35''$  West parallel with the Southerly line of said Lot 2, a distance of 53 feet to the beginning of a curve, concave to the North, tangent to said last mentioned course and having a radius of 473.61 feet; thence West-erly along said curve 73.85 feet; thence North  $81^{\circ}03'32''$  West 89.54 feet to the Westerly line of the Easterly 180 feet of Lot 3 in Block "J" of said Pickering Land and Water Company's Sub-division; thence North  $0^{\circ}00'10''$  East along said Westerly line 67.07 feet to the Northerly line of the Southerly 23 feet of said Lot 2, being the true point of beginning; thence continuing North  $0^{\circ}00'10''$  East 89.94 feet to the Southerly line of the Northerly 217 feet of said Lot 2; thence parallel with the Northerly line of said Lot 2, South  $89^{\circ}59'40''$  East 30 feet to the Westerly line of the Easterly 150 feet of said Lot 2; thence along said last mentioned Westerly line, South  $0^{\circ}00'10''$  West 39.94 feet to the Northerly line of the Southerly 73 feet of said Lot 2; thence parallel with said Southerly line of said Lot 2, South  $89^{\circ}59'35''$  East 10 feet to the Westerly line of the Easterly 140 feet of said Lot 2; thence along said last mentioned Westerly line, South  $0^{\circ}00'10''$  West 50 feet to the Northerly line of the Southerly 23 feet of said Lot 2; thence North  $89^{\circ}59'35''$  West 40 feet, more or less, to the true point of beginning.

Portions of the above described land are registered under provisions of the Land Title Law of the State of California and are described as follows:

The Westerly 30 feet of the Easterly 180 feet of the Southerly 40 feet of the Northerly 257 feet, and the Westerly 40 feet of the Easterly 180 feet of the Northerly 50 feet of the Southerly 73 feet of Lot 2 in Block "J" of the Pickering Land and Water Company's Subdivision of the John M. Thomas Ranch, as shown on map recorded in Book 21, pages 53 and 54, of Miscellaneous Records, in the office of the County Recorder of the County of Los Angeles.

Accepted by County of Los Angeles, December 21, 1954

Copied by Joyce, March 15, 1955; Cross Referenced by H. Blonstein 3/28/55

Delineated on c.s. B-2357 (Good for Par. 10 & 11.)

Recorded in Book 46946 Page 412, O.R., February 17, 1955; #3720

Grantor: H. L. Alexander and Violet L. Alexander, h/w

Grantee: County of Los Angeles

Nature of Conveyance: Easement

Date of Conveyance: January 28, 1955

Granted for: Alexdale Lane

Search No. 1 - 1

Description: That portion of Lot 39, Tract No. 3433, as shown on map recorded in Book 38, pages 21 and 22, of Maps, in the office of the Recorder of the County of Los Angeles, within a strip of land 60 feet wide, lying 30 feet on each side of the following de-

scribed center line:

BEGINNING at a point in the northerly line of said Lot 39

distant North 75°51'30" East along said northerly line 369.00 feet from the northwesterly corner of said Lot 39: thence South 23°49'40" East parallel with that certain course in the southwesterly line of said Lot 39, shown on said map as having a bearing and length of South 23°49'40" East 989.69 feet, a distance of 1123 feet more or less to the most southerly line of said lot 39.

The side lines of the above described strip of land are to be prolonged or shortened at the beginning thereof so as to terminate in said northerly line and at the end thereof so as to terminate in said most southerly line.

To be known as ALEXDALE LANE.

Accepted by County of Los Angeles February 14, 1955

Copied by Joyce, March 15, 1955; Cross Referenced by H. Blonstein 3/22/55

Delineated on C.S. B-722-3

Recorded in Book 46946 Page 128, O.R., February 17, 1955; #3917

Grantor: Domenico Cagliero, also known as Domenic Cagliero and Catherine Cagliero, also known as Caterina Cagliero, h/w

Grantee: County of Los Angeles

Nature of Conveyance: Easement

Date of Conveyance: January 4, 1955

Granted for: Rath Street

Search No. 1 - 5

Description: That portion of Lot 12, El Monte Walnut Place, as shown on map recorded in Book 6, page 104, of Maps, in the office of the Recorder of the County of Los Angeles, within the following described boundaries:

BEGINNING at the most westerly corner of said lot; thence northeasterly along the northwesterly line of said lot a distance of 35.00 feet to the beginning of a curve concave to the east, having a radius of 15 feet, tangent to said last mentioned course and tangent to a line parallel with and 20 feet northeasterly measured at right angles, from the southwesterly line of said lot; thence southerly along said curve 23.56 feet to said parallel line; thence southwesterly along a line parallel with said northwesterly line 20.00 feet to the southwesterly line of said lot; thence northwesterly along said southwesterly line 15.00 feet to the point of beginning. To be known as RATH STREET.

Accepted by County of Los Angeles, February 16, 1955.

Copied by Joyce, March 15, 1955; Cross Referenced by H. Blonstein 3/22/55

Delineated on M.B. 540-29

Recorded in Book 46947 Page 80, O.R., February 17, 1955; #3977

Grantor: Earl Ray Walker and Josephine Walker, h/w

Grantee: County of Los Angeles

Nature of Conveyance: Easement

Date of Conveyance: January 12, 1955

Granted for: 45th Street West

Search No. 2 - 13c

Description: The easterly 30 feet of the southeast quarter of the southeast quarter of the southwest quarter of Section 25, Township 7 North, Range 13 West, S.B.B. & M.

To be known as 45TH STREET WEST.

Accepted by County of Los Angeles, February 16, 1955

Copied by Joyce, March 15, 1955; Cross Referenced by H. Blonstein 3/22/55

Delineated on C.S. B-831-3

Recorded in Book 46947 Page 104, O.R., February 17, 1955; #3978  
 Grantor: John L. Petersen and Nancy E. Petersen, h/w  
 Grantee: County of Los Angeles  
 Nature of Conveyance: Easement  
 Date of Conveyance: January 26, 1955  
 Granted for: 45th Street West  
 Search No. 2 - 12d  
 Description: The easterly 30 feet of the southerly 200 feet of the southeast quarter of the northeast quarter of the southwest quarter of Section 25, Township 7 North, Range 13 West, S.B.B. & M. To be known as 45TH STREET WEST.  
 Accepted by County of Los Angeles, February 16, 1955  
 Copied by Joyce, March 15, 1955; Cross Referenced by H. Blonstein 3/22/55  
 Delineated on C.S.B. 831-3

Recorded in Book 46946 Page 418, O.R., February 17, 1955; #3707  
 Grantor: Community Church of God, a corporation who acquired title as The Church of God, a California corporation  
 Grantee: County of Los Angeles  
 Nature of Conveyance: Easement  
 Date of Conveyance: August 28, 1954  
 Granted for: El Segundo Boulevard  
 Search No. 10 - 3  
 Description: That portion of Lot 10, Slausson Tract, as shown on map recorded in Book 3, page 348, of Miscellaneous Records, in the office of the Recorder of the County of Los Angeles, within a strip of land 50 feet wide lying southwesterly of and adjoining the following described line;

BEGINNING at the most southerly corner of Lot 71, Tract No. 13337, as shown on map recorded in Book 282, Pages 46 to 49, inclusive, of Maps, in the office of said recorder; thence Southeasterly along the southeasterly continuation of the curve in the southwesterly line of said last mentioned lot to the most westerly corner of Lot 105, of said last mentioned tract.

EXCEPTING therefrom that portion thereof within that certain parcel of land described in deed to Margaret Snow, recorded as Document No. 3421, on August 19, 1953, in Book 42496, Page 288, of Official Records, in the office of said recorder.

ALSO EXCEPTING therefrom that portion thereof within El Segundo Boulevard as shown on said last mentioned map.  
 To be known as EL SEGUNDO BOULEVARD.

Accepted by County of Los Angeles, February 16, 1955  
 Copied by Joyce, March 15, 1955; Cross Referenced by H. Blonstein 3/21/55  
 Delineated on C.S.B. 120-7

Recorded in Book 46946 Page 169, O.R., February 17, 1955; #3916  
 Grantor: Centinela Valley Union High School District  
 Grantee: County of Los Angeles  
 Nature of Conveyance: Perpetual Easement  
 Date of Conveyance: January 25, 1955  
 Granted for: El Segundo Boulevard and Inglewood Avenue  
 Search No. 15 11  
 Description: PARCEL A.

The southerly 20 feet of Lots 55 and 56, Mills & Wicks' Subdivision, in the County of Los Angeles State of California, as shown on map recorded in Book 16, page 44, of Miscellaneous Records, in the office of the Recorder of the County of Los Angeles, and southerly

20 feet of the east half of the road, (now vacated) lying westerly of, and adjoining, the westerly line of said Lot 55, as shown on said map.

PARCEL B.

The easterly 10 feet of above mentioned Lot 56.

EXCEPTING from above described easterly 10 feet that portion thereof which lies within the northerly 30 feet of said lot.

ALSO EXCEPTING from above described easterly 10 feet that portion thereof which lies within the southerly 20 feet of said lot, PARCEL C.:

That portion of above mentioned Lot 56, within the following described boundaries:

BEGINNING at the intersection of the southerly line of the northerly 30 feet of said lot with the westerly line of the easterly 10 feet of said lot; thence southerly along said westerly line 17.00 feet; thence northwesterly in a direct line, to a point in said southerly line, distant westerly thereon, 17.00 feet from the point of beginning; thence easterly along said southerly line 17.00 feet to said point of beginning.

PARCEL D.

That portion of above mentioned Lot 56, within the following described boundaries:

BEGINNING at the intersection of the northerly line of the southerly 20 feet of said lot with the westerly line of the easterly 10 feet of said lot; thence westerly along said northerly line 17.00 feet; thence northeasterly in a direct line to a point in said westerly line, distant northerly thereon 17.00 feet from the point of beginning; thence southerly along said westerly line 17.00 feet to said point of beginning.

ABOVE described Parcel A is to be known as El Segundo Boulevard and above described Parcels B, C and D are to be known as Inglewood Avenue. Conditions not copied.

Accepted by County of Los Angeles February 16, 1955

Copied by Joyce, March 15, 1955; Cross Referenced by H. Blonstein 3/24/55

Delineated on M.R. 16-44

Referenced

Recorded in Book 46946 Page 366, O.R., February 17, 1955; #3704  
Grantor: Little Lake City School District of Los Angeles County  
Grantee: County of Los Angeles

Nature of Conveyance: Perpetual Easement

Date of Conveyance: January 25, 1955

Granted for: Studebaker Road and Kenney Street

Search No. : 11 - 1 2 - 1

Description: PARCEL A:

The easterly 20 feet of the westerly 50 feet of the north half of the south half of the northwest quarter of Section 12, Township 3 South, Range 12 West in the Rancho Santa Gertrudes Subdivided for the Santa Gertrudes Land Association, as shown on map recorded in Book 1, page 502, of Miscellaneous Records, in the office of the Recorder of the County of Los Angeles.

PARCEL B.

That portion of the northerly 30 feet of the north half of the south half of the northwest quarter of above mentioned section which lies between the easterly line of the westerly 50 feet of the northwest quarter of said section and the westerly line of the east 21.50 acres of the north half of the south half of the northwest quarter of said section.

PARCEL C.

That portion of the north half of the south half of the northwest quarter of above mentioned section within the following described boundaries:

BEGINNING at the intersection of the easterly line of above described Parcel A with the southerly line of above described Parcel B; thence easterly along said southerly line to the beginning of a curve concave to the southeast, having a radius of 15 feet, tangent to said southerly line and tangent to said easterly line; thence southwesterly along said curve to said easterly line; thence northerly along said easterly line to the point of beginning. ABOVE DESCRIBED PARCEL A is to be known as STUDEBAKER ROAD and above described PARCEL B and C are to be known as Kenny Street Conditions not copied.

Accepted by County of Los Angeles, February 16, 1955

Copied by Joyce, March 15, 1955; Cross Referenced by H. Blonstein 3/22/55

Delineated on ~~#B. 405-45~~ Sec. Prop.

Recorded in Book 46946 Page 378, O.R., February 17, 1955; #3705  
Grantor: Little Lake City School District of Los Angeles County

Grantee: County of Los Angeles

Nature of Conveyance: Perpetual Easement

I.M. 33-C-2

Date of Conveyance: January 25, 1955

Granted for: Joslin Street

Search No. : 1 --1,2,3

Description: That portion of the northerly 30 feet of the south half of the northwest quarter of the northeast quarter of Section 1, Township 3 South, Range 12 West, Rancho Santa Gertrudes Subdivided for the Santa Gertrudes Land Association as shown on map

recorded in Book 1, page 502 of Miscellaneous Records, in the office of the Recorder of the County of Los Angeles, which extends from the westerly line of that certain parcel of land described as Parcel 1 in Final Judgment in Condemnation, a certified copy of which was recorded as Document No. 3065, on July 16, 1951, in Book 36768, page 278, of Official Records, in the office of said recorder, easterly to a line which bears at right angles to the northerly line of the south half of the northwest quarter of the northeast quarter of said section and which passes through a point in said northerly line distant westerly thereon 44.70 feet from the easterly line of the northwest quarter of the northeast quarter of said section.

TO be known as JOSLIN STREET. Conditions not copied

ACCEPTED BY County of Los Angeles, February 16, 1955

Copied by Joyce, March 15, 1955; Cross Referenced by H. Blonstein 3/23/55

Delineated on ~~#B. 330-49, 50~~ Sec. Prop.

Recorded in Book 46833 Page 47, O.R., February 4, 1955; #4199

Grantor: Jake Keller and Doris D. Keller, h/w

Grantee: County of Los Angeles

Nature of Conveyance: Easement

Date of Conveyance: January 18, 1955

Granted for: 51st STREET WEST

Search No. : 1 - 1

Description: The easterly 20 feet of Lot 45, Tract No. 13985, as shown on map recorded in Book 291, pages 27 and 28, of Maps, in the office of the Recorder of the County of Los Angeles. To be known as 51st STREET WEST.

Accepted by County of Los Angeles February 3, 1955

Copied by Joyce, March 16, 1955; Cross referenced by H. Blonstein 3/23/55

Delineated on W.B. 291-28

Recorded in Book 46841 Page 350, O.R., February 7, 1955; #3044  
 Grantor: Friedrich Rinus and Lucia Paulina Rinus, h/w  
 Grantee: County of Los Angeles  
 Nature of Conveyance: Easement  
 Date of Conveyance: January 17, 1955  
 Granted for: 45TH STREET WEST  
 Search No. : 2 - 6  
 Description: The westerly 30 feet of the southwest quarter of the southeast quarter of Section 25, Township 7 North, Range 13 West, S.B.B. & M.  
 EXCEPTING therefrom that portion thereof within the southerly 30 feet of said section.  
 To be known as 45TH STREET WEST  
 Accepted by County of Los Angeles, February 7, 1955  
 Copied by Joyce, March 16, 1955; Cross Referenced by H. Blonstein 3/23/55  
 Delineated on C.S. B-831-3

Recorded in Book 46836 Page 92, O.R., February 7, 1955; #275  
 Grantor: Frank Taylor Kester and Jewell J. Kester, h/w  
 Grantee: County of Los Angeles  
 Nature of Conveyance: Grant Deed  
 Date of Conveyance: November 29, 1954  
 Granted for: Off Street Parking (Lancaster)  
 Search No. :  
 Description: Lots 8 and 9 of Block 6 of the Town of Lancaster, as per map recorded in Book 5, Pages 470 and 471 of Miscellaneous Records in the office of the County Recorder of said County.  
 SUBJECT TO: Covenants, conditions, restrictions, reservations, rights, rights of way and easements of record, if any.  
 Accepted by County of Los Angeles, December 14, 1954  
 Copied by Joyce, March 16, 1955; Cross Referenced by H. Blonstein 3/29/55  
 Delineated on M.R. 5-411

Recorded in Book 46843 Page 236, O.R., February 7, 1955; #914  
 Grantor: Gordon L. MacDonald, as Guardian of the estate of Roxane Rene Reed, a minor  
 Grantee: County of Los Angeles  
 Nature of Conveyance: Guardian's Deed  
 Date of Conveyance: December 30, 1954  
 Granted for: Fire Station, Gardena  
 Search No.: Consolidated Co., Fire Protection Dist., 18  
 Description: All right, title, interest and estate of said Roxane Rene Reed, a Minor, in and to the real property in the County of Los Angeles, State of California, described as follows:  
 That portion of Lot 8 of the Gardena Tract, in the County of Los Angeles, State of California, as per map recorded in Book 52, Page 73 of Miscellaneous Records, in the office of the County Recorder of said County, described as follows:  
 BEGINNING at a point in the South line of said Lot 8, distant thereon North 87°59'50" East 243.29 feet from the East line of Broadway (100 feet wide) as described in Final Decree of Condemnation entered in Case No. 274177, Superior Court, a certified copy thereof being recorded in Book 12339, Page 97, of Official Records of said County; thence North 2°00'10" West 150 feet; thence parallel with said South line of Lot 8, North 87°59'50" East 73 feet; thence South 2°00'10" East 150 feet to the said South line of Lot 8; thence along said South line, South 87°59'50" West 73 feet to the point of beginning.

EXCEPT therefrom all Petroleum: Conditions not copied  
To have and to hold the above described property, together with  
the appurtenances, unto said party of the second part and its  
assigns forever.

Accepted by County of Los Angeles, January 25, 1955

Copied by Joyce, March 16, 1955; Cross Referenced by H. Blonstein 3/23/55

Delineated on C.S. B-2513

Recorded in Book 46836 Page 86, O.R., February 7, 1955; #916

Grantor: Gordon L. MacDonald, and Virginia MacDonald, his wife

Grantee: County of Los Angeles

Nature of Conveyance: Grant Deed

Date of Conveyance: January 25, 1955

Granted for: Fire Station, Gardena

Search No. Consolidated Co. Fire Protection Dist., 18

Description: That portion of Lot 8 of the Gardena Tract, in the  
County of Los Angeles, State of California, as shown  
on map recorded in Book 52, page 73, of Miscellaneous  
Records, in the office of the County Recorder of  
said county, within the following described boundaries:

BEGINNING at a point on the south line of said Lot 8, distant thereon  
North 87°59'50" East, a distance of 243.29 feet from the East line  
of Broadway (100 Feet wide) as described in final judgment of  
condemnation, a certified copy of which was recorded in Book 12339,  
page 97 of Official Records, in the office of said recorder; thence  
North 2°00'10" West 150 feet; thence parallel with said south line  
North 87°59'50" East 73 feet; thence South 2°00'10" East 150 feet  
to said south line; thence South 87°59'50" West along said south  
line 73 feet to the point of beginning. Conditions not copied.

Accepted by County of Los Angeles, January 25, 1955

Copied by Joyce, March 16, 1955; Cross Referenced by H. Blonstein 3/23/55

Delineated on C.S. B-2513

Recorded in Book 46866 Page 244, O.R., February 9, 1955; #2921

Grantor: James Martin and Gracie Audrey Martin, h/w

Grantee: County of Los Angeles

Nature of Conveyance: Easement

Date of Conveyance: February 8, 1955

Granted for: Avenue M.

Search No.: 14 - 4

Description: The southerly 10 feet of that certain parcel of land  
in the southeast quarter of Section 35, Township 7  
North, Range 13 West, S.B.B. & M, described in deed  
to James Martin et ux, recorded as document 589, on  
April 7, 1950, in Book 32794, page 140, of Official  
Records, in the office of the Recorder of the County of Los Angeles

To be known as AVENUE M.

Accepted by County of Los Angeles, February 9, 1955

Copied by Joyce, March 16, 1955; Cross Referenced by H. Blonstein 3/23/55

Delineated on No Map in Area.

Recorded in Book 46885 Page 194, O.R., February 11, 1955; #1581

Grantor: Alicia Z. de Uribe, a married woman and Antonia Z de Alday  
a widow

Grantee: County of Los Angeles

Nature of Conveyance: Grant Deed

Date of Conveyance: January 5, 1955;

Granted for: Road Department Administration Site

Description: Lot 17, Block "H", Flanagan Subdivision of Orange  
Slope Tract, in the City of Los Angeles, as per map

recorded in Book 13, Page 82 of Miscellaneous Records in the office of the County Recorder of said County.  
 ALSO the northerly half of that portion of the 20 foot alley adjoining said lot on the south, as shown on the map of said tract.  
 Accepted by County of Los Angeles, February 1, 1955  
 Copied by Joyce, March 16, 1955; Cross Referenced by H. Blonstein 3/23/55  
 Delineated on M.R. 13-82

Recorded in Book 46573 Page 76, O.R., January 6, 1955; #3628  
 Grantor: Howard T. Yungling, a widower  
 Grantee: County of Los Angeles

Nature of Conveyance: Easement

Date of Conveyance: December 4, 1954

Granted for: Avenue N.

Search No. : 14 - 5

Description: The southerly 40 feet of the east half of the southeast quarter of Section 1, Township 6 North, Range 11 West.  
 S.B.B. & M. To be known as AVENUE N.

Accepted by County of Los Angeles, January 4, 1955

Copied by Joyce, March 16, 1955; Cross Referenced by H. Blonstein 3/23/55

Delineated on No Map in Area.

Recorded in Book 46956 Page 271, O.R., February 18, 1955; #3155  
 IN RE ACCEPTANCE OF A STREET IN TRACT NO. 12772: RESOLUTION  
 RESCINDING BOARD's action rejecting dedication of FUTURE STREET  
 IN SAID TRACT, AND ACCEPTING DEDICATION OF A STREET FOR PUBLIC  
 USE AS HARRELL STREET.

On motion of Supervisor Ford unanimously carried, (Supervisor Jessup being temporarily absent) it is ordered that the following resolution be and the same is hereby adopted, to wit:

WHEREAS, an order was adopted by this Board on November 22, 1949 approving the map of Tract No. 12772, recorded in Book 358, pages 28 and 29, of Maps, in the office of the Recorder of the County of Los Angeles, except as to that portion designated "Future Street", which portion was rejected under the provisions of Section 11616 of the Business and Professions Code of the State of California:

NOW, THEREFORE, IN accordance with the provisions of said Section 11616 of the Business and Professions Code of the State of California, it is hereby resolved and ordered that said order of November 22, 1949, rejecting dedication of Future Street be, and the same is hereby rescinded, in part; and

BE IT FURTHER RESOLVED AND ORDERED, that the dedication of that certain Future Street in said tract, lying within Lot 11, thereof be, and the same is hereby accepted, and that said street be opened for public use as HARRELL STREET:

ADOPTED by the Board of Supervisors of the County of Los Angeles February 15, 1955

Copied by Joyce, March 16, 1955; Cross Referenced by H. Blonstein 3/23/55

Delineated on M.S. 358-29

Recorded in Book 46826 Page 288, O.R., February 4, 1955; #4116  
 Grantor: Helen Houston, a single woman  
 Grantee: County of Los Angeles  
 Nature of Conveyance: Easement  
 Date of Conveyance: December 6, 1954  
 Granted for: DIVISION STREET  
 Search No. 11-16  
 Description: The westerly 10 feet of the easterly 40 feet of the northeast quarter of the southeast quarter of Section 27, Township 8 North, Range 12 West, S.B.B.&M.  
 To be known as DIVISION STREET  
 The vertical depth of the easement hereby granted is limited to 15 feet.  
 Accepted by County of Los Angeles, February 3, 1955  
 Copied by Fumi, March 18, 1955; Cross Referenced by H. Blonstein 3/23/55  
 Delineated on C.S. 8736-2

Recorded in Book 46946 Page 388, O.R., February 17, 1955; #3706  
 Grantor: Title Insurance and Trust Company, a California corp.  
 Grantee: County of Los Angeles  
 Nature of Conveyance: Quitclaim Deed  
 Date of Conveyance: January 26, 1955  
 Granted for: BEVERLY BOULEVARD  
 Search No. 19-3  
 Description: That portion of the Rancho La Brea, as shown on map recorded in Book 1, pages 289 and 290, of Patents in the office of the Recorder of the County of Los Angeles, within the following described boundaries:  
 BEGINNING at the southeasterly corner of Lot 47, Block 2, Tract No. 5939, as shown on map recorded in Book 62, pages 43 and 44, of Maps, in the office of said recorder; thence North 26°51'35" West along the northeasterly line of said lot, a distance of 61.64 feet to a point in a curve concave to the south and having a radius of 845 feet, a radial of said curve to said point bears North 19°47'52" East; thence easterly along said curve 19.99 feet to the beginning of a reverse curve concave to the north, and having a radius of 15 feet, said reverse curve being tangent to the easterly line of Lot 1, Block A, Tract No. 5105, as shown on map recorded in Book 61, pages 68 and 69, of said Maps; a radial of said reverse curve to the beginning thereof bears South 21°09'12" West thence easterly along said reverse curve 7.79 feet to the southwesterly line of said Lot 1; thence South 26°51'35" East along said southwesterly line and the southeasterly prolongation thereof 53.19 feet to the easterly prolongation of that certain course having a length of 0.21 feet in the southerly boundary of said Lot 47; thence North 89°15'55" West along said easterly prolongation 22.57 feet to the point of beginning.  
 To be known as BEVERLY BOULEVARD. Accep'td Feb. 16, '55  
 Copied by Fumi, March 18, 1955; Cross Referenced by H. Blonstein 3/23/55  
 Delineated on M.B. 62-44

Recorded in Book 46946 Page 126, O.R., February 17, 1955; #3918  
 Grantor: Linus B. Young and Anna Lee Young, h/w  
 Grantee: County of Los Angeles  
 Nature of Conveyance: Easement  
 Date of Conveyance: January 18, 1955  
 Granted for: 51st STREET WEST  
 Search No. 1-3

Description: The easterly 20 feet of Lot 88, Tract No. 13985, as shown on map recorded in Book 291, pages 27 and 28, of Maps, in the office of the Recorder of the County of Los Angeles.

To be known as 51st STREET WEST.

Accepted by County of Los Angeles, February 16, 1955  
 Copied by Fumi, March 18, 1955; Cross Referenced by H. Blonstein 3/23/55  
 Delineated on M.B. 291-28

Recorded in Book 46947 Page 84, O.R.; February 17, 1955; #3980  
 Grantor: Joseph M. Hanner, also known as Joseph Mitchell Hanner, and Ruth F. Hanner, h/w

Grantee: County of Los Angeles  
 Nature of Conveyance: Easement  
 Date of Conveyance: January 17, 1955  
 Granted for: Grace Street  
 Search No. 1-4

Description: The easterly 5 feet of the southerly 60 feet of the northerly 240 feet of Lot 37, Tract No. 3848, as shown on map recorded in Book 42, pages 68 and 69, of Maps, in the office of the Recorder of the County of Los Angeles.

To be known as GRACE STREET.

Accepted by County of Los Angeles, February 16, 1955  
 Copied by Fumi, March 18, 1955; Cross Referenced by H. Blonstein 3/23/55  
 Delineated on M.B. 42-68

Recorded in Book 46947 Page 86, O.R., February 17, 1955; #3981  
 Grantor: Thad C. Anderson and Mary E. Anderson, h/w

Grantee: County of Los Angeles  
 Nature of Conveyance: Easement  
 Date of Conveyance: January 17, 1955  
 Granted for: Grace Street  
 Search No. 1- 1 and 4

Description: The easterly 5 feet of the northerly 240 feet of Lot 37, Tract No. 3848, as shown on map recorded in Book 42, pages 68 and 69, of Maps, in the office of the Recorder of the County of Los Angeles.  
 EXCEPTING therefrom the southerly 120 feet of the northerly 180 feet thereof.

To be known as GRACE STREET.

Accepted by County of Los Angeles, February 16, 1955  
 Copied by Fumi, March 18, 1955; Cross Referenced by H. Blonstein 3/23/55  
 Delineated on M.B. 42-68

Recorded in Book 47018 Page 5, O.R., February 25, 1955; #2891  
COUNTY OF LOS ANGELES,

Plaintiff,

No. 627 817

vs

MORRIS R. HASSON, et al.,  
Defendants.

ORDER

*Copied in E:136-293*

It is hereby ordered that the Final Order of Condemnation as to Parcel 24-7 in the above action, which was entered on Oct. 6, 1954 in Judgment Book 2793, page 130, be, and the same hereby is amended to show that an easement in, upon, over and across said parcel of land has been acquired, in accordance with the stipulation, and the interlocutory judgment heretofore entered herein; and that the description of said parcel be amended to read as described in the original complaint on file herein, as follows:

PARCEL 24-7:

That portion of Lot 13, Block 2, Tract No. 6468, as shown on map recorded in Book 100, pages 73 to 76 inclusive, of Maps, in the office of the Recorder of the County of Los Angeles, within a strip of land 100 feet wide lying 50 feet on each side of the following described center line:

BEGINNING at a point in the center line of Rosecrans Avenue (formerly Orange Street), as said center line is shown on map of Tract No. 8406, recorded in Book 91, pages 95 and 96, of said Maps, that is easterly along said center line 21.16 feet from a line parallel with and 20 feet westerly, measured at right angles, from the westerly line of said Lot 1; thence southerly in a direct line to a point in the center line of Elm Street, as said last mentioned center line is shown on map of said Tract No. 6468, that is easterly along said last mentioned center line 30.04 feet from said parallel line.

And it is further ordered that this Order be entered, nunc pro tunc, as of the 6th day of October, 1954.

Dated this 23 day of February, 1955.

Richards

Presiding Judge

Copied by Fumi, March 18, 1955; Cross Referenced by #Blonstein 4/20/55  
Delineated on C.F. 2420

Recorded in Book 46947 Page 135, O.R., February 17, 1955; #3982

Grantor: John F. Losmann and Frances M. Losmann, h/w

Grantee: County of Los Angeles

Nature of Conveyance: Easement

Date of Conveyance: January 18, 1955

Granted for: Grace Street

Search No. 1-3

Description: The easterly 5 feet of the southerly 60 feet of the Northerly 180 feet of Lot 37, Tract No. 3848, as shown on map recorded in Book 42, pages 68 and 69, of Maps, in the office of the Recorder of the County of Los Angeles.

To be known as GRACE STREET.

Accepted by County of Los Angeles, February 16, 1955

Copied by Fumi, March 18, 1955; Cross Referenced by #Blonstein 3/23/55

Delineated on M.B. 42-68

Recorded in Book 46947 Page 154, O.R., February 17, 1955; #3983  
 Grantor: Septimus Turnbull and Myrtle Turnbull, h/w  
 Grantee: County of Los Angeles  
 Nature of Conveyance: Easement  
 Date of Conveyance: January 15, 1955  
 Granted for: Grace Street  
 Search No. 1-1 <sup>28-C-1</sup>

Description: The easterly 5 feet of the northerly 60 feet of Lot 37, Tract No. 3848, as shown on map recorded in Book 42, pages 68 and 69, of Maps, in the office of the Recorder of the County of Los Angeles.

To be known as Grace Street.

Accepted by County of Los Angeles, February 16, 1955  
 Copied by Fumi, March 18, 1955; Cross Referenced by H. Blonstein 3/24/55  
 Delineated on M.B. 42-68

Recorded in Book 46947 Page 171, O.R., February 17, 1955; #3984  
 Grantor: Ervin D. Black and Bessie Black, h/w  
 Grantee: County of Los Angeles  
 Nature of Conveyance: Easement  
 Date of Conveyance: January 13, 1955  
 Granted for: Grace Street  
 Search No. 1-2 <sup>28-C-1</sup>

Description: The easterly 5 feet of the southerly 60 feet of the northerly 120 feet of Lot 37, Tract No. 3848, as shown on map recorded in Book 42, pages 68 and 69, of Maps, in the office of the Recorder of the County of Los Angeles.

To be known as Grace Street.

Accepted by County of Los Angeles, February 16, 1955  
 Copied by Fumi, March 18, 1955; Cross Referenced by H. Blonstein 3/24/55  
 Delineated on M.B. 42-68

Recorded in Book 46947 Page 174, O.R., February 17, 1955; #3985  
 Grantor: James E. Mayberry and Inez Meyer Mayberry, h/w  
 Grantee: County of Los Angeles  
 Nature of Conveyance: Easement  
 Date of Conveyance: February 2, 1955  
 Granted for: Carmenita Road  
 Search No. 8-1 and 2 <sup>34-A-2</sup>

Description: That portion of Lot 3, Tract No. 3152, as shown on map recorded in Book 36, pages 53 to 57 inclusive, of Maps, in the office of the Recorder of the County of Los Angeles, within a strip of land 5 feet wide, the easterly line of which is parallel with and 50 feet westerly, measured at right angles, from the westerly line of Tract No. 7920, as shown on map recorded in Book 96, pages 91 and 92, of said Maps.

EXCEPTING therefrom that portion thereof which lies southerly of the most northerly line of tract No. 7868, as shown on map recorded in Book 113, pages 18 to 21 inclusive, of said Maps.

ALSO EXCEPTING therefrom that portion thereof within the northeasterly 25 feet of said lot.

To be known as Carmenita Road.

Accepted by County of Los Angeles, February 16, 1955  
 Copied by Fumi, March 18, 1955; Cross Referenced by H. Blonstein 3/24/55  
 Delineated on C.S.B. 942-4

Recorded in Book 46947 Page 90, O.R., February 17, 1955; #3988

Grantor: Delbert Cluff and Erma Cluff, h/w

Grantee: County of Los Angeles

Nature of Conveyance: Easement

Date of Conveyance: February 3, 1955

Granted for: Downey and Sanford Bridge Road

Search No. 2-2 <sup>33-8-2</sup>

Description: That portion of the southeasterly 10 feet of Lot 4, a partition of Land among the Mahala A Mayes Heirs, as shown on map recorded in Book 1138, page 310, of Deeds, in the office of the Recorder of the County of Los Angeles, which lies within that certain parcel of land described in deed to Delbert Cluff et ux., recorded as Document No. 728, on May 26, 1954, in Book 44666, page 307, of Official Records, in the office of said recorder.

To be known as Downey and Sanford Bridge Road.

Accepted by County of Los Angeles, February 16, 1955

Copied by Fumi, March 18, 1955; Cross Referenced by H. Blonstein 5/3/55

Delineated on c.s. B-763-2

Torrens Doc. No. 605-X, Entered on Cert. 3 AC-125418, January 13, 1955

Grantor: Minna Schramm, a widow

Grantee: County of Los Angeles

Nature of Conveyance: Easement

Date of Conveyance: December 10, 1954

Granted for: Division Street

Search No. 11-12 <sup>70-2-2,3</sup>

Description: The westerly 40 feet of the northwest quarter of the southwest quarter of the northwest quarter of the southwest quarter of Section 35, Township 8 North, Range 12 West, S.B.B.&M.

To be known as Division Street.

Accepted by County of Los Angeles, January 12, 1955

Copied by Fumi, March 18, 1955; Cross Referenced by H. Blonstein 3/25/55

Delineated on c.s. 8736-2

Recorded in Book 46970 Page 89, O.R., February 21, 1955; #2348

IN RE VACATION OF ALLEY IN TRACT NO. 2546, )

ROAD DIVISION NO. 408: ORDER DENYING )

PROTESTS AND GRANTING PETITION. )

February 15, 1955

This being the time fixed for postponed hearing on the petition of Lewis G. Worthington, et al., for the vacation and abandonment of Alley in Tract No. 2546, as hereinafter described, and due notice of said hearing having been published and posted as required by law, said matter is called up. Francis H. Sullivan, Senior Right of Way Agent, Chief Administrative Office, is sworn and examined, and evidence both oral and documentary of all the matter set forth in said petition is produced before and considered by the Board. The written protest of Ada M. Smith, owner of Lot 3, Block 25, Tract No. 2546, is presented; and said matter having been duly considered, on motion of Supervisor Ford, unanimously carried, (Supervisor Jessup being temporarily absent) it is ordered that the said protest be and the same is hereby denied.

It is hereby found that said petition is true; that ten of the petitioners are freeholders in Road District No. 4, and taxable therein for road purposes; that at least two of the petitioners are residents of said district; that said Alley is unnecessary for present or prospective public use, and it is therefore ordered

that said petition be granted, and that the following described Alley, situate, lying and being in the County of Los Angeles, State of California, be and it is hereby vacated and abandoned, subject to the reservation of rights as prescribed in section 959.1 of the Streets and Highways Code, to wit:

That portion of that certain Alley, 12 feet wide, in Tract No. 2546, as shown on map recorded in Book 26, page 5, of Maps, in the office of the Recorder of the County of Los Angeles, lying southerly of and adjoining the southerly line of Block 25, said tract and extending from the southerly prolongation of the westerly line of Lot 31, said block, easterly to the southerly prolongation of the westerly line of Lot 3, said block.

Adopted by the Board of Supervisors of the County of Los Angeles, State of California, on February 15, 1955.

Copied by Fumi, March 18, 1955; Cross Referenced by H. Blonstein 3/29/55  
Delineated on M.B. 26-5

Recorded in Book 47060 Page 39, O.R., March 2, 1955; #2648  
IN RE COUNTY IMPROVEMENT NO. 1447-M:  
RESOLUTION SETTING ASIDE CERTAIN LAND } FEBRUARY 23, 1955  
FOR PUBLIC ROAD AND HIGHWAY PURPOSES }  
(REDFERN AVENUE) }

On motion of Supervisor Hahn, unanimously carried, it is ordered that the following resolution be and the same is hereby adopted:

IT IS HEREBY RESOLVED, that the following described property owned by the County of Los Angeles, and lying within the right of way for Redfern Avenue, proposed to be acquired in proceedings in the matter of County Improvement No. 1447-M (acquisition of rights of way for and construction of curb, gutter, walk and drainage structures in 98th Street and other rights of way in the vicinity of Lennox) be and the same is hereby set aside for road and highway purposes, to wit:

Those certain parcels of land in the southeast quarter of Section 32, Township 2 South, Range 14 West, in the Rancho Sausal Redondo, as shown on map recorded in Book 1, pages 507 and 508, of Patents, in the office of the Recorder of the County of Los Angeles, described first and second in deed to County of Los Angeles, recorded as Document No. 3269, on December 30, 1952, in Book 40621, Page 438, of Official Records, in the office of said Recorder.

To be known as Redfern Avenue.

Adopted by the Board of Supervisors of the County of Los Angeles, State of California, on February 23, 1955.

Copied by Fumi, March 23, 1955; Cross Referenced by H. Blonstein 5/25/55  
Delineated on C.S.B-1427-4

Recorded in Book 47060 Page 41, O.R., March 2, 1955; #2649  
IN RE VACATION OF PORTION OF MULBERRY DRIVE,)  
ROAD DIVISION NO. 105. ) February 23, 1955

On motion of Supervisor Hahn, unanimously carried, it is ordered that the following resolution be and the same is hereby adopted:

WHEREAS, it is hereby determined and declared that the following described portion of Mulberry Drive, Road Division No. 105, situated, lying and being in the County of Los Angeles, State of California, is no longer necessary to public convenience and is unnecessary for present or prospective public use:

NOW, THEREFORE, BE IT RESOLVED AND ORDERED, that said portion of said highway be and the same is hereby vacated and abandoned, to wit:

That portion of Mulberry Drive described in deed to County of Los Angeles for Road Purposes, recorded in Book 5810, page 231, of Deeds, in the office of the Recorder of the County of Los Angeles, which lies northeasterly of a line parallel with and 50 feet northeasterly, measured at right angles, from the northwesterly prolongation of the center line of Mines Boulevard, as said center line is shown on map of Tract No. 16528, recorded in Book 469, pages 36, 37 and 38, of Maps, in the office of said recorder.

EXCEPTING therefrom that portion thereof, within the following described boundaries:

BEGINNING at the intersection of the northwesterly line of Mills Avenue, as shown on said last mentioned map with said parallel line; thence northwesterly along said parallel line 30.00 feet; thence easterly in a direct line to a point in said northwesterly line, distant northeasterly thereon 30.00 feet from the point of beginning; thence southwesterly along said northwesterly line 30.00 feet to said point of beginning;

SUBJECT to the reservation of rights as prescribed in Section 959.1 of the Streets and Highways Code of the State of California.

Adopted by the Board of Supervisors of the County of Los Angeles State of California, February 23, 1955.

Copied by Fumi, March 23, 1955; Cross Referenced by H. Blonstein 3/29/55  
Delineated on C.S.B.-2051-2

Recorded in Book 46768 Page 204, O.R., January 28, 1955; #3632  
Grantor: Albert Finnerman and Anita Finnerman, h/w, Jacob J. Entin and Anne Entin, h/w and Jack J. Bayer and Ida Bayer, h/w

Grantee: County of Los Angeles

Nature of Conveyance: Easement

Date of Conveyance: January 4, 1955

Granted for: (Public Road and Highway Purposes) Avenue G

Search No. 16-25

Description: The northerly 40 feet of Lot 2 in the northeast quarter of Section 3, Township 7 North, Range 13 West, S.B.B. &M.

Excepting therefrom the easterly 30 feet thereof.

To be known as AVENUE G.

Accepted by the County of Los Angeles, January 27, 1955

Copied by Willett, March 24, 1955; Cross Referenced by H. Blonstein 3/25/55

Delineated on C.S.B.-83(-4)

Torrens Doc. 284-X, Entered on Cert. T-110, January 7, 1955

Grantor: Edward D. Davison and Louise F. Davison

Grantee: County of Los Angeles

Nature of Conveyance: Easement

Date of Conveyance: December 3, 1954

Granted for: Gallatin School House Road

Search No. 2-3

Description: That portion of the Rancho Santa Gertrudes, as shown on map recorded in Book 1, page 156 et seq, of Patents, in the office of the Recorder of the County of Los Angeles, within a strip of land 20 feet wide, the northeasterly line of which is described as follows: Beginning at the most southerly corner of Lot 27, Tract No. 16816, as shown on map recorded in Book 393, pages 44 and 45, of Maps, in the office of said recorder; thence southeasterly in a direct line, to the most westerly corner of Lot 1, Tract No. 15840, as shown on map recorded in Book 370, page 47 et seq, of said Maps.

The side lines of above described strip of land shall be prolonged or shortened at the beginning thereof so as to terminate in the southwesterly prolongation of the southeasterly line of above mentioned Lot 27, and at the end thereof so as to terminate in the southerly prolongation of the westerly line of above mentioned Lot 27.

To be known as GALLATIN SCHOOL HOUSE ROAD.

Conditions not copied.

Accepted by the County of Los Angeles, December 7, 1954

Copied by Willett, March 24, 1955; Cross Referenced by H. Blonstein 3/29/55

Delineated on c.s. B-1488

Recorded in Book 46826 Page 275, O.R., February 4, 1955; #4115

Grantor: John K. Campbell

Grantee: County of Los Angeles

Nature of Conveyance: Easement

Date of Conveyance: January 24, 1955

Granted for: Pearblossom Highway

Search No. 14-21

Description: That portion of the southwest quarter of the northwest quarter of the southeast quarter of Section 12, Township 5 North, Range 12 West, S.B.B. & M., within a strip of land 80 feet wide lying 40 feet on each side of the following described center line:

Beginning at a point in the southerly line of said section, said point being South 89°59'20" East along said southerly line 824.13 feet from the southwesterly corner of said section; thence North 46°30'50" East 1218.02 feet; thence North 43°54'40" East 517.87 feet to the beginning of a curve concave to the southeast, tangent to said last mentioned course and having a radius of 1500 feet; thence northeasterly along said curve 625.95 feet; thence North 67°49'10" East 178.71 feet to the beginning of a curve concave to the northwest, tangent to said last mentioned course and having a radius of 1500 feet; thence northeasterly along said last mentioned curve 1074.10 feet.

Excepting therefrom that portion thereof which lies northerly and northwesterly of the southerly and southeasterly boundaries of Pearblossom Highway as same existed on June 14, 1954.

To be known as PEARBLOSSOM HIGHWAY.

Reference is hereby made to County Surveyor's Map No. B-1900 sheet 2 on file in the office of the Surveyor of the County of Los Angeles.

Accepted by the County of Los Angeles, February 3, 1955

Copied by Willett, March 24, 1955; Cross Referenced by H. Blonstein 3/29/55

Delineated on c.s. B-1900-2

Recorded in Book 46826 Page 290, O.R., February 4, 1955; #4117

Grantor: Leta Houston Evans, a married woman

Grantee: County of Los Angeles

Nature of Conveyance: Easement

Date of Conveyance: December 7, 1954

Granted for: Division Street

Search No. 11-17

Description: The westerly 10 feet of the easterly 40 feet of the southeast quarter of the southeast quarter of Section 27, Township 8 North, Range 12 West, S.B.B. & M.  
To be known as DIVISION STREET.

The vertical depth of the easement hereby granted is limited to 15 feet.

Accepted by the County of Los Angeles, February 3, 1955

Copied by Willett, March 24, 1955; Cross Referenced by H. Blonstein 3/25/55

Delineated on C.S. 8736-2

Recorded in Book 46833 Page 58, O.R., February 4, 1955; #4125

Grantor: Quartz Hill Civic Improvement Association, Inc., a corp. which acquired title as Quartz Hill Civic Improvement Association, a non-profit corporation.

Grantee: County of Los Angeles

Nature of Conveyance: Easement

Date of Conveyance: January 17, 1955

Granted for: 55th Street West

Search No. 1-1

Description: The easterly 30 feet of the northeast quarter of the northeast quarter of the southwest quarter of Section 35, Township 7 North, Range 13 West, S.B.B. & M.  
To be known as 55TH STREET WEST.

Accepted by the County of Los Angeles, February 3, 1955

Copied by Willett, March 24, 1955; Cross Referenced by H. Blonstein 3/25/55

Delineated on C.S. B-831-3 & C.S. B-2678

Recorded in Book 46826 Page 250, O.R., February 4, 1955; #4200

Grantor: Clinton W. Engledow and Martha M. Engledow, h/w

Grantee: County of Los Angeles

Nature of Conveyance: Easement

Date of Conveyance: January 12, 1955

Granted for: San Gabriel Boulevard

Search No. 28-1

Description: That portion of Lot 8, Tract No. 5343, as shown on map recorded in Book 58, page 10, of Maps, in the office of the Recorder of the County of Los Angeles which lies within that certain parcel of land described in deed filed as Document No. 28437, entered as a memorial on Certificate of Title No. Y-10836, on file in the office of the Registrar of Titles of the County of Los Angeles.

Excepting therefrom that portion thereof which lies within the westerly 20 feet of said lot.

Also excepting therefrom that portion thereof which lies southerly of a line which bears at right angles to the center line of San Gabriel Boulevard, as said center line is shown on said map and which passes through a point in said center line distant southerly thereon 305.42 feet from the center line of Garvey Avenue, as said last mentioned center line is shown on said map.

To be known as SAN GABRIEL BOULEVARD.

Accepted by the County of Los Angeles, February 3, 1955

Copied by Willett, March 24, 1955; Cross Referenced by H. Blonstein 3/28/55

Delineated on W.B. 58-10

Recorded in Book 46946 Page 400, O.R., February 17, 1955; #3714

Grantor: John S. Lycan and Ethel M. Lycan, h/w

Grantee: County of Los Angeles

Nature of Conveyance: Easement

Date of Conveyance: February 3, 1955

Granted for: Avenue G

Search No. 16-10

Description: The southerly 40 feet of the southeast quarter of the southwest quarter of the southwest quarter of Section 34, Township 8 North, Range 13 West, S.B.B. & M.  
To be known as AVENUE G.

Accepted by the County of Los Angeles, February 14, 1955

Copied by Willett, March 24, 1955; Cross Referenced by H. Blonstein 3/25/55

Delineated on C.S.B-831-4

Recorded in Book 46946 Page 402, O.R., February 17, 1955; #3715

Grantor: Ronald D. Sammons and Lorraine I. Sammons, h/w

Grantee: County of Los Angeles

Nature of Conveyance: Easement

Date of Conveyance: February 1, 1955

Granted for: Avenue G

Search No. 16-14

Description: The southerly 40 feet of the west half of the west half of the southeast quarter of Section 34, Township 8 North, Range 13 West, S.B.B. & M.  
To be known as AVENUE G.

Accepted by the County of Los Angeles, February 14, 1955

Copied by Willett, March 24, 1955; Cross Referenced by H. Blonstein 3/25/55

Delineated on C.S.B-831-4

Recorded in Book 46946 Page 404, O.R., February 17, 1955; #3716

Grantor: Carlos M. Morgan, a single man and Selma H. Morgan, a widow

Grantee: County of Los Angeles

Nature of Conveyance: Easement

Date of Conveyance: February 1, 1955

Granted for: Avenue G

Search No. 16-23

Description: The northerly 40 feet of the northeast quarter of Section 4, Township 7 North, Range 13 West, S.B.B. & M.  
Excepting therefrom the easterly 30 feet thereof.  
To be known as AVENUE G.

Accepted by the County of Los Angeles, February 14, 1955

Copied by Willett, March 24, 1955; Cross Referenced by H. Blonstein 3/25/55

Delineated on C.S.B-831-4

Recorded in Book 46946 Page 406, O.R., February 17, 1955; #3717

Grantor: Roy M. Hobbs and Velma D. Hobbs, h/w

Grantee: County of Los Angeles

Nature of Conveyance: Easement

Date of Conveyance: February 1, 1955

Granted for: Avenue G.

Search No. 16-24

Description: The northerly 40 feet of Lot 2 in the Northwest quarter of Sec. 3, Township 7 North, Range 13 West, S.B.B. & M. Excepting therefrom the westerly 20 feet thereof. To be known as AVENUE G.

Accepted by the County of Los Angeles, February 14, 1955

Copied by Willett, March 24, 1955; Cross Referenced by H. Blonstein 3/25/55

Delineated on C.S.B-831-4

Recorded in Book 46946 Page 408, O.R., February 17, 1955; #3718  
 Grantor: William F. Beatty and Mina M. Beatty, h/w  
 Grantee: County of Los Angeles  
 Nature of Conveyance: Easement  
 Date of Conveyance: February 3, 1955  
 Granted for: Avenue G.  
 Search No. 16-11  
 Description: The southerly 40 feet of the west half of the east half of the southwest quarter of Section 34, Township 8 North, Range 13 West, S.B.B. & M.  
 To be known as AVENUE G.  
 Accepted by the County of Los Angeles, February 14, 1955  
 Copied by Willett, March 24, 1955; Cross Referenced by H. Blonstein 3/25/55  
 Delineated on C.S.B-831-4

Recorded in Book 46946 Page 410, O.R., February 17, 1955; #3719  
 Grantor: L. K. Keele and Fanchon A. Keele, h/w  
 Grantee: County of Los Angeles  
 Nature of Conveyance: Easement  
 Date of Conveyance: February 3, 1955  
 Granted for: Avenue G.  
 Search No. 16-13  
 Description: The southerly 40 feet of the easterly 345.81 feet, measured along the northerly and southerly lines, of the southeast quarter of the southwest quarter of the southwest quarter of Section 34, Township 8 North, Range 13 West, S. B. B. & M.  
 To be known as AVENUE G.  
 Accepted by the County of Los Angeles, February 14, 1955  
 Copied by Willett, March 24, 1955; Cross Referenced by H. Blonstein 3/25/55  
 Delineated on C.S.B-831-4

Recorded in Book 46947 Page 92, O.R., February 17, 1955; #3990  
 Grantor: George W. Lane and Olga J. Lane, h/w  
 Grantee: County of Los Angeles  
 Nature of Conveyance: Easement  
 Date of Conveyance: January 31, 1955  
 Granted for: 55th Street West  
 Search No. 1-1  
 Description: The easterly 30 feet of the northeast quarter of the northeast quarter of the southwest quarter of Section 35, Township 7 North, Range 13 West, S.B.B. & M.  
 To be known as 55th Street West.  
 Accepted by the County of Los Angeles, February 14, 1955  
 Copied by Willett, March 24, 1955; Cross Referenced by H. Blonstein 3/25/55  
 Delineated on C.S.B-831-3 & C.S.B-2678

Recorded in Book 47025 Page 293, O.R., February 25, 1955; #4875  
 Grantor: Coast Federal Savings and Loan Association of Los Angeles  
 Axel J. Petersen and Leora M. Petersen, h/w, Security  
 Mortgage Corporation, Trustee  
 Grantee: County of Los Angeles  
 Nature of Conveyance: Easement  
 Date of Conveyance: January 8, 1955  
 Granted for: Florence Avenue  
 Search No. 33-37.

Description: That portion of that certain parcel of land in Lot R, Rancho Santa Gertrudes Subdivided for the Santa Gertrudes Land Association, as shown on map recorded in Book 1, page 502, of Miscellaneous Records, in the office of the Recorder of the County of Los Angeles described in deed to Axel J. Peterson et ux, recorded as Document No. 1201, on April 7, 1953, in Book 41406, page 88, of Official Records, in the office of said recorder, which lies northeasterly of a line parallel with and 25 feet southwesterly, measured at right angles, from the southeasterly prolongation of the northeasterly line of Tract No. 16327, as shown on map recorded in Book 417, pages 27 and 28, of Maps, in the office of said recorder.

To be known as FLORENCE AVENUE.

Accepted by the County of Los Angeles, February 25, 1955

Copied by Willett, March 26, 1955; Cross Referenced by H. Blonstein 5/3/55

Delineated on C.S. B-763-3

Recorded in Book 46841 Page 354, O.R., February 7, 1955; #3042  
 Grantor: Estel G. Reel and Thelma E. Reel, h/w  
 Grantee: County of Los Angeles  
 Nature of Conveyance: Easement  
 Date of Conveyance: December 21, 1954  
 Granted for: Florence Avenue  
 Search No. 33-31

Description: Those portions of those certain parcels of land in Lot R, Rancho Santa Gertrudes Subdivided for the Santa Gertrudes Land Association, as shown on map recorded in Book 1, page 502, of Miscellaneous Records, in the office of the Recorder of the County of Los Angeles, described in deeds to Estel G. Reel et ux, recorded as Document No. 925, on August 21, 1950, in Book 34059, page 29, of Official Records, in the office of said recorder, and recorded as Document No. 1363, on December 10, 1946, in Book 23992, page 260, of said Official Records, which lie northeasterly of the northwesterly prolongation of the northeasterly line of Lot 1, Tract No. 16124, as shown on map recorded in Book 366, pages 12 and 13, of Maps, in the office of said recorder.

To be known as FLORENCE AVENUE.

It being understood that the above description describes an area of land twenty five (25) feet in depth and 140 feet in length adjacent to Florence Avenue, where Florence Avenue intersects with the above described property.

Accepted by the County of Los Angeles, February 7, 1955

Copied by Willett, March 26, 1955; Cross Referenced by H. Blonstein 5/3/55

Delineated on C.S. B-763-3

Recorded in Book 46841 Page 352, O.R., February 7, 1955; #3043

Grantor: Jewell T. Scott and Edythe F. Scott, h/w

Grantee: County of Los Angeles

Nature of Conveyance: Easement

Date of Conveyance: January 17, 1955

Granted for: Florence Avenue

Search No. 33-6

Description: That portion of the northwesterly 203.10 feet of the southeasterly 221.10 feet of Lot 1, a partition of Land among the Mahala A. Mayes Heirs, as shown on map recorded in Book 1138, page 310, of Deeds, in the office of the Recorder of the County of Los Angeles, which lies southwesterly of a line parallel with and 25 feet northeasterly, measured at right angles, from the southeasterly prolongation of the most southwesterly line of Tract No. 16364, as shown on map recorded in Book 432, pages 17 and 18, of Maps, in the office of said recorder.

To be known as FLORENCE AVENUE.

Accepted by the County of Los Angeles, February 7, 1955

Copied by Willett, March 26, 1955; Cross Referenced by H. Blonstein 5/3/55

Delineated on c.s. B-763-2

Recorded in Book 46890 Page 288, O.R., February 11, 1955; #4341

Grantor: Joseph Silva Lingard and Melba Mae Lingard, h/w

Grantee: County of Los Angeles

Nature of Conveyance: Easement

Date of Conveyance: January 22, 1955

Granted for: Florence Avenue

Search No. 33-18

Description: The northeasterly 10 feet of Lot 16, Tract No. 9996, as shown on map recorded in Book 140, page 1, of Maps, in the office of the Recorder of the County of Los Angeles.

To be known as FLORENCE AVENUE.

Accepted by the County of Los Angeles, February 11, 1955

Copied by Willett, March 25, 1955; Cross Referenced by H. Blonstein 5/3/55

Delineated on c.s. B-763-2

Recorded in Book 46946 Page 364, O.R., February 17, 1955; #3703

Grantor: Paxton Realty Co., a California Corp.

Grantee: County of Los Angeles

Nature of Conveyance: Easement

Date of Conveyance: January 4, 1955

Granted for: Compton Boulevard

Search No. 14-2

Description: Parcel A. The northerly 40 feet of Lot 7, Gardena Tract, as shown on map recorded in Book 52, page 73 of Miscellaneous Records, in the office of the Recorder of the County of Los Angeles.

Excepting therefrom those portions thereof within Broadway, Compton Boulevard, and Figueroa Street as shown on map recorded in Book 457, pages 25 and 26 of Maps, in the office of said recorder.

Parcel B.

That portion of above mentioned Lot 7, within the following described boundaries:

Beginning at the intersection of the southerly line of the northerly 40 feet of said Lot 7 with the easterly line of above mentioned Figueroa Street; thence southerly along said easterly line 17.00 feet; thence northeasterly in a direct line to a point in said southerly line distant easterly thereon 17.00 feet from the point of beginning; thence westerly along said southerly line

17.00 feet to said point of beginning.

Above described Parcels A, & B are to be known as COMPTON BOULEVARD.

Accepted by the County of Los Angeles, February 16th, 1955

Copied by Willett, March 26, 1955; Cross Referenced by H. Blonstein 3/31/55

Delineated on c.s. 8-2395

Recorded in Book 46946 Page 398, O.R., February 17, 1955; #3713

Grantor: Claud P. Martin and Kathryn L. Martin, h/w

Grantee: County of Los Angeles

Nature of Conveyance: Easement

Date of Conveyance: January 19, 1955

Granted for: Avenue F 30th Street East

Search No. 13-1 13-1

Description: Parcel A. The southerly 40 feet of the southeast quarter of Section 30, Township 8 North, Range 11 West, S.B.B. & M.

Parcel B. The westerly 15 feet of the easterly 40 feet of the southeast quarter of above mentioned section.

Excepting therefrom that portion thereof which lies within the southerly 40 feet of the southeast quarter of said section.

Parcel C.

That portion of the southeast quarter of above mentioned section within the following described boundaries:

Beginning at the intersection of the northerly line of above described Parcel A with the westerly line of above described Parcel B; thence northerly along said westerly line 25.19 feet to the beginning of a curve concave to the northwest, having a radius of 25 feet, tangent to said westerly line and tangent to said northerly line; thence southwesterly along said curve 39.46 feet to said northerly line; thence easterly along said northerly line 25.19 feet to the point of beginning.

The above described Parcel A is to be known as AVENUE F and the above described Parcels B and C are to be known as 30TH STREET EAST.

Accepted by the County of Los Angeles, February 14, 1955

Copied by Willett, March 26, 1955; Cross Referenced by H. Blonstein 3/31/55

Delineated on c.s. 8736-2

Recorded in Book 46947 Page 130, O.R., February 17, 1955; #4049

Grantor: Associated Spring Corporation, a Delaware corp.

Grantee: County of Los Angeles

Nature of Conveyance: Easement

Date of Conveyance: December 23, 1954

Granted for: Compton Boulevard

Search No. 14-1

Description: Parcel A. The southerly 40 feet of Lot 2, Gardena Tract, as shown on map recorded in Book 52, page 73, of Miscellaneous Records, in the office of the Recorder of the County of Los Angeles.

Excepting therefrom those portions thereof within Broadway and Figueroa Street as shown on map recorded in Book 457, pages 25 and 26, of Maps, in the office of said recorder.

Parcel B.

That portion of above mentioned Lot 2, within the following described boundaries:

Beginning at the intersection of the northerly line of the southerly 40 feet of said Lot 2 with the easterly line of above mentioned Figueroa Street; thence northerly along said easterly line 17.00 feet; thence southeasterly in a direct line to a point in said northerly line distant easterly thereon 17.00 feet from the point of beginning; thence westerly along said northerly line

17.00 feet to said point of beginning.

Parcel C.

That portion of above mentioned Lot 2, within the following described boundaries:

Beginning at the intersection of the northerly line of the southerly 40 feet of said Lot 2 with the westerly line of above mentioned Broadway; thence northerly along said westerly line 17.00 feet; thence southwesterly in a direct line to a point in said northerly line distant westerly thereon 17.00 feet from the point of beginning; thence easterly along said northerly line 17.00 feet to said point of beginning.

Above described Parcels A, B, and C, are to be known as COMPTON BOULEVARD.

Accepted by the County of Los Angeles, February 16, 1955

Copied by Willett, March 26, 1955; Cross Referenced by H. Blonstein 3/31/55

Delineated on C.S. b-2395

Recorded in Book 46390 Page 390, O.R., December 15, 1954; #3768

Grantor: Del Amo Estate Company, a California corporation

Grantee: County of Los Angeles

Nature of Conveyance: Easement

Date of Conveyance: November 29, 1954

Granted for: Del Amo Blvd. and Santa Fe Avenue

Search No. 13-1, 1S.1, 4, 4S.1, 5, 5S.1, 6, 6S.1, 26-6  
9, 9S.1, 10 and 10S.1

Description: Parcel A. That portion of the southerly 17 feet of the 295.27 Acres parcel of land allotted to Susana Dominguez in the River Tracts, as shown on map of Part of the Rancho San Pedro, filed in Case No. 3284 of the Superior Court of the State of California in and for the County of Los Angeles, which extends from the easterly line of that certain 100 foot strip of land described in Parcel 1 of deed to County of Los Angeles, for Santa Fe Avenue, recorded as Document No. 2449, on May 5, 1949, in Book 30013, page 396, of Official Records, in the office of the Recorder of said county, easterly to the westerly line of that certain parcel of land described in deed to State of California for Freeway, recorded as Document No. 2600, on October 3, 1952, in Book 39994, page 220, of said Official Records.

Excepting therefrom that portion thereof within that certain 120 foot strip of land described in deed to Pacific Electric Railway Company, recorded in Book 1590, page 87, of Deeds, in the office of said recorder.

Also excepting therefrom that portion thereof within that certain 300 foot strip of land described in Parcel 312 of final judgment in favor of Los Angeles County Flood Control District, a certified copy of which was recorded as Document No. 1101, on June 4, 1941, in Book 18477, page 151, of said Official Records.

Parcel B.

That portion of above mentioned 295.27 Acres parcel of land, within the following described boundaries:

Beginning at the intersection of a line parallel with and 17 feet northerly, measured at right angles, from the southerly line of said 295.27 Acres parcel of land, with the easterly line of above mentioned certain 100 foot strip of land; thence northerly along said easterly line 17 feet; thence southeasterly in a direct line to a point in said parallel line distant easterly thereon 17 feet from the point of beginning; thence westerly along said parallel line 17 feet to said point of beginning.

Parcel C.

Those portions of the northerly 17 feet of Lots 2, 3 and 4, Block D, Subdivision of a Part of the Rancho San Pedro (known as Dominguez Colony), as shown on map recorded in Book 1, pages 601 and 602, of Miscellaneous Records, in the office of above mentioned recorder, which extends from the easterly line of that certain 80 foot strip of land described in deed to County of Los Angeles for Santa Fe Avenue, recorded as Document No. 2560, on April 24, 1947, in Book 24484, page 361, of above mentioned Official Records, easterly to the westerly line of that certain parcel of land described in Parcel 1 of deed to State of California, for Freeway, recorded as Document No. 1657, on May 19, 1952, in Book 38959, page 350, of said Official Records.

Excepting from above described northerly 17 feet the westerly 10 feet thereof.

Also excepting from above described northerly 17 feet that portion thereof within that certain 120 foot strip of land described in deed to Pacific Electric Railway Company, recorded in Book 1587, page 130, of above mentioned Deeds.

Also excepting from above described northerly 17 feet that portion thereof within that certain 320 foot strip of land described in Parcel 4 of above mentioned final judgment in favor of Los Angeles County Flood Control District.

Parcel D.

Those portions of Lots 2 and 3, Block D, above mentioned Subdivision of a Part of the Rancho San Pedro, within a strip of land 10 feet wide, the westerly line of which is described as follows:

Beginning at the intersection of the northerly line of said Lot 2, with the easterly line of above mentioned certain 80 foot strip of land described in deed to County of Los Angeles for Santa Fe Avenue; thence southerly along said easterly line 133.23 feet.

The easterly line of above described 10 foot strip of land shall be prolonged northerly so as to terminate in said northerly line.

Parcel E.

Those portions of Lots 2 and 3, Block D, above mentioned Subdivision of a Part of the Rancho San Pedro, within the following described boundaries:

Beginning at the intersection of the southerly line of above described Parcel C, with the easterly line of above described Parcel D; thence easterly along said southerly line 17 feet; thence southwesterly in a direct line to a point in said easterly line distant southerly thereon 17 feet from the point of beginning; thence northerly along said easterly line 17 feet to said point of beginning.

Above described Parcels A, B, C and E are to be known as Del Amo Boulevard.

Above described Parcel D is to be known as Santa Fe Avenue.

Together with an easement for, and the right to construct, maintain, operate and use, cuts and/or fill; in connection with above described parcels of land, in and across the following described parcels of land:

Parcels F to K. (Descriptions not copied)

Accepted by the County of Los Angeles, December 10, 1954

Copied by Willett, March 26, 1955; Cross Referenced by H. Blonstein 3/30/55

Delineated on C.S. B-617-5

Recorded in Book 46976 Page 267, O.R., February 21, 1955; #4481  
 Grantor: Antelope Valley Hospital District  
 Grantee: County of Los Angeles  
 Nature of Conveyance: Grant Deed  
 Date of Conveyance: January, 1955  
 Granted for: Use of Los Angeles County Water Works District No. 4  
 Search No.  
 Description: The Southerly 165 feet of the East one-half of the  
 Northeast one-quarter of the Northwest one-quarter of  
 Section 21, Township 7 North, Range 12 West, S.B.B.M.  
 SUBJECT to an easement to Los Angeles County for  
 road purposes of the easterly 40 feet of said land.  
 Accepted by the County of Los Angeles, February 15, 1955  
 Copied by Willett, March 26, 1955; Cross Referenced by H. Blonstein 3/30/55  
 Delineated on C.S. 8-831-3

Recorded in Book 47101 Page 350, O.R., March 4, 1955; #5265  
 IN RE ACCEPTANCE OF A STREET IN TRACT NO. 17719: )  
 RESOLUTION RESCINDING BOARD'S ACTION REJECTING )  
 DEDICATION OF FUTURE STREET IN SAID TRACT, AND ) March 1, 1955  
 ACCEPTING DEDICATION OF A STREET FOR PUBLIC USE )  
 AS VIA AMORITA. )

On motion of Supervisor Hahn, unanimously carried, it is ordered that the following resolution be, and the same is, hereby adopted, to wit:

WHEREAS, an order was adopted by this Board of June 10, 1952 approving the map of Tract No. 17719, recorded in Book 439, page 35, of Maps, in the office of the Recorder of the County of Los Angeles, except as to that portion designated "Future Street", which portion was rejected under the provisions of Section 11616 of the Business and Professions Code of the State of California.

NOW THEREFORE, in accordance with the provisions of said Section 11616 of the Business and Professions Code of the State of California, it is hereby resolved and ordered that said order of June 10, 1952, rejecting dedication of Future Street be, and the same is hereby rescinded, in part, and

BE IT FURTHER RESOLVED AND ORDERED, that the dedication of that certain Future Street in said tract, lying within Lot 13 thereof, be, and the same is hereby accepted, and that said street be opened for public use as VIA AMORITA;

Adopted by the Board of Supervisors of the County of L.A. Mar. 1, 1955  
 Copied by Willett, March 26, 1955; Cross Referenced by H. Blonstein 3/30/55  
 Delineated on M.B. 439-35

Recorded in Book 47095 Page 240, O.R., March 4, 1955; #3820  
 IN RE LOMA AVENUE, ROAD DIVISION NO. 103: )  
 RESOLUTION SETTING ASIDE CERTAIN COUNTY- ) March 1, 1955  
 OWNED PROPERTY FOR ROAD PURPOSES. )

On motion of Supervisor Hahn, unanimously carried, it is ordered that the following resolution be and the same is hereby adopted:

IT IS HEREBY RESOLVED, that the following described County-owned property be and it is hereby set aside for road purposes:  
 2 - 7 That portion of that certain parcel of land in Lot 5, fractional Section 7, Township 1 South, Range 11 West, S.B.B. & M., described in deed to the County of Los Angeles recorded as document No. 755 on May 29, 1943, in Book 19938, page 287, of Official Records, in the office of the Recorder of the County of Los Angeles,

which lies northerly of the following described line:

Beginning at the southerly terminus of the curve having a radius of 40 feet in the easterly boundary of Lot 11, Block E, Tract No. 11218, as shown on map recorded in Book 202, pages 47 and 48, of Maps, in the office of said recorder; thence northeasterly along the continuation of said curve 50 feet.

To be known as LOMA AVENUE.

Adopted by the Board of Supervisors of the County of L.A. Mar. 1, 1955

Copied by Willett, March 26, 1955; Cross Referenced by H. Blonstein 3/31/55

Delineated on ~~Map 202-47~~ F.M. 11112-8

Recorded in Book 47116 Page 161, O.R., March 7, 1955; #4618  
COUNTY OF LOS ANGELES, ) No. 635518

Plaintiff, )  
vs. ) FINAL ORDER OF CONDEMNATION  
ALICE M. UEDA, et al., )  
Defendants. ) (LOMITA BOULEVARD 8)

NOW, THEREFORE, on motion of HAROLD W. KENNEDY, County Counsel, and ARTHUR LOVELAND, Deputy County Counsel, attorneys for plaintiff, it is hereby ORDERED, ADJUDGED AND DECREED:

That the real properties heretofore reverred to and described as Parcels 8-8, 8-34, 8-39, and 8-41 be, and the same are condemned as prayed for, and the plaintiff, COUNTY OF LOS ANGELES, shall and by this judgment does take and acquire an easement in, upon, over and across Parcels 8-8, 8-34, 8-39, and 8-41 for public road and highway purposes, SUBJECT TO the interests of the defendant, NARBONNE RANCH WATER COMPANY NO. 2.

Said real properties are more particularly described as follows:

PARCEL 8-8:

That portion of that certain parcel of land in Lot 76, Tract No. 15, as shown on map recorded in Book 12, page 189, of Maps, in the office of the Recorder of the County of Los Angeles, described in deed to Earl Martin Smith et ux., recorded as Document No. 82, on November 25, 1949, in Book 31555, page 110, of Official Records, in the office of the Recorder of the County of Los Angeles, which lies southwesterly of a line parallel with and 38 feet northeasterly, measured at right angles, from the southwesterly line of said lot.

PARCEL 8-34:

That portion of that certain parcel of land in Lot 2, Tract No. 263, as shown on map recorded in Book 14, pages 2 and 3, of Maps, in the office of the Recorder of the County of Los Angeles, described in deed to Haruo Kenneth Yamamoto et ux., recorded as Document No. 476, on October 1, 1946, in Book 23753, page 222, of Official Records, in the office of said recorder, within a strip of land 88 feet wide lying 44 feet on each side of the following described center line:

Beginning at a point in the center line of Walnut Street, 40 feet wide, as shown on said map, distant North 0°08'20" East thereon 2.30 feet from the center line of Lomita Boulevard (formerly Wilmington and Salt Works Road) as shown on said map; thence South 60°28'00" East 545.59 feet.

PARCEL 8-39: (IN THE CITY OF LOS ANGELES)

The northerly 4 feet of the westerly 30 feet of the easterly 60 feet of Lot 2, Block 8, Tract No. 1589, as shown on map recorded in Book 21, pages 38 and 39, of Maps, in the office of the Recorder of the County of Los Angeles.

PARCEL 8-41: (IN THE CITY OF LOS ANGELES)

The northerly 4 feet of Lot 1, Block 8, Tract No. 1589, as shown on map recorded in Book 21, pages 38 and 39, of Maps, in the office of the Recorder of the County of Los Angeles.

Excepting therefrom the easterly 25 feet thereof.

Dated this 7th day of February, 1955.

Richards

Presiding Judge

Copied by Willett, March 26, 1955; Cross Referenced by H. Blonstein 4/20/55

Delineated on Parcel 8 on (C.F. 2422-2)  
Others on (C.F. 2422-1)

S&E 707

Recorded in Book 47116 Page 164, O.R., March 7, 1955; #4619  
COUNTY OF LOS ANGELES, )  
Plaintiff, ) No. 635039  
vs. )  
JAMES HAWKINS, et al., ) FINAL ORDER OF CONDEMNATION  
Defendants. ) (IMPERIAL HIGHWAY 28 & 29)

NOW, THEREFORE, on motion of HAROLD W. KENNEDY, County Counsel, and ARTHUR LOVELAND, Deputy County Counsel, Attorneys for plaintiff, it is hereby ORDERED, ADJUDGED AND DECREED:

That the real properties heretofore referred to and described as Parcels 28-43 and 28-103 be, and the same are condemned as prayed, and the plaintiff, COUNTY OF LOS ANGELES, shall and by this judgment does take and acquire an easement in, upon, over and across Parcels 28-43 and 28-103 for public road and highway purposes, SUBJECT TO the interests of the defendant, PARK WATER COMPANY, and its Trustees, PACIFIC MUTUAL LIFE INSURANCE COMPANY and THE LINCOLN NATIONAL LIFE INSURANCE COMPANY.

Said real properties are more particularly described as follows:

PARCEL 28-43:

The northerly 25 feet of Lot 3, Rico Acres, as shown on map recorded in Book 13, page 82 of Maps, in the office of the Recorder of the County of Los Angeles.

PARCEL 28-103: That portion of Lot 50, South Gate Tract, as shown on map recorded in Book 13, pages 14 and 15 of Maps, in the office of the Recorder of the County of Los Angeles, which lies northerly of a line parallel with and 20 feet southerly, measured at right angles, from the westerly prolongation of the northerly line of Tract No. 5463, as shown on map recorded in Book 59, page 74 of said Maps.

Dated this 7 day of February, 1955.

Richards

Presiding Judge

Copied by Willett, March 26, 1955; Cross Referenced by H. Blonstein 3/31/55  
Delineated on C.F. 23953  
7-

Also recorded in Book 48143 Page 299, O.R. July 22, 1955; #3945  
Recorded in Book 47116 Page 166, O.R., March 7, 1955; #4620  
COUNTY OF LOS ANGELES, )  
Plaintiff, ) No. 627424  
vs. )  
CARLA LEE DE VRIES, et al., ) FINAL ORDER OF CONDEMNATION  
Defendants. ) (ROSECRANS AVENUE 34 and  
PIONEER BOULEVARD 12)

NOW, THEREFORE, on motion of HAROLD W. KENNEDY, County Counsel, and ARTHUR LOVELAND, Deputy County Counsel, attorneys for plaintiff, it is hereby ORDERED, ADJUDGED AND DECREED:

That the real properties heretofore referred to and described as Parcels 34-1, 12-12, 34-12, 34-13, and 34-14, be and the same are condemned as prayed, and the plaintiff, COUNTY OF LOS ANGELES, shall and by this judgment does take and acquire an easement in, upon, over and across said parcels for public road and highway purposes, SUBJECT TO the interests of the defendant, UNION OIL COMPANY OF CALIFORNIA.

Said real properties are more particularly described as follows:

PARCEL 34-1:

That portion of the southerly 50 feet of the southeast quarter of Section 13, Township 3 South, Range 12 West, in the Rancho Los Coyotes as shown on a copy of a map made by Charles T. Healey, recorded in Book 41819, page 141 of Official Records, in the office of the Recorder of the County of Los Angeles, which lies within that

certain parcel of land described in deed to George De Vries et uX, recorded as Document No. 143, on July 25, 1940, in Book 17681, page 221 of said Official Records.

Excepting therefrom that portion thereof lying westerly of the easterly line of the most easterly 20 foot strip of land shown as Rosecrans Boulevard, (known as Rosecrans Avenue), on map of Tract No. 16200, recorded in Book 360, pages 12 to 17 inclusive of Maps, in the office of said recorder.

PARCELS 12-12 and 34-12:

PARCEL A.

The northerly 20 feet of Lot 65, Tract No. 5725, as shown on map recorded in Book 62, page 68 of Maps, in the office of the Recorder of the County of Los Angeles.

PARCEL B.

The easterly 20 feet of above mentioned Lot 65.

Excepting from above described easterly 20 feet that portion thereof within above described Parcel A.

PARCEL 34-13:

The northerly 20 feet of Lot 64, Tract No. 5725, as shown on map recorded in Book 62, page 68, of Maps, in the office of the Recorder of the County of Los Angeles.

PARCEL 34-14:

The northerly 20 feet of Lots 62 and 63, Tract No. 5725, as shown on map recorded in Book 62, page 68, of Maps, in the office of the Recorder of the County of Los Angeles.

Dated this 7 day of February, 1955.

Richards

Presiding Judge

Copied by Willett, March 26, 1955; Cross Referenced by  
Delineated on

Recorded in Book 47029 Page 8, O.R., February 28, 1955; #158

Grantor: Natalio Martinez and Bersave Martinez, who acquired title  
as Bersabe Martinez, h/w

Grantee: County of Los Angeles

Nature of Conveyance: Grant Deed

Date of Conveyance: January 5, 1955

Granted for: (Purpose not stated)

Search No. Road Dept. Administrative Center 1-9

Description: Lot 7 in block "H" of Flanagan Subdivision of Orange  
Slope Tract, in the city of Los Angeles, as per map  
recorded in Book 13 page 82 of Miscellaneous Records  
in the office of the county recorder of said County.

ALSO THE NORTHERLY half of that portion of the 20 foot alley  
adjoining said land on the south as shown on the map of said tract.

Accepted by the County of Los Angeles, February 15, 1955

Copied by Willett, March 29, 1955; Cross Referenced by H. Blonstein 3/31/55

Delineated on M.R. 13-82

Recorded in Book 46833 Page 56, O.R., February 4, 1955; #4126

Grantor: Rafael M. Velasquez and Juana V. Velasquez, h/w

Grantee: County of Los Angeles

Nature of Conveyance: Easement

Date of Conveyance: January 14, 1955

Granted for: Foster Road

Search No. 7-3 33-B-3

Description: That portion of that certain parcel of land in the southeast quarter of the southwest quarter of the northeast quarter of Section 15, Township 3 South, Range 12 West, S.B.B.&M., described in deed to Rafael M. Velasquez et ux, recorded as Document No. 589, on September 26, 1949, in Book 31078, page 270 of Official Records, in the office of the Recorder of the County of Los Angeles, within a strip of land 40 feet wide, the southerly line of which is the westerly prolongation of the center line of Foster Road as said center line is shown on map of Tract No. 14464, recorded in Book 326, pages 11 to 14 inclusive, of Maps, in the office of said recorder.

Excepting therefrom that portion thereof within Foster Road of record, as same existed on August 27, 1954.

Also excepting therefrom that portion thereof which lies easterly of the westerly line of that certain parcel of land described in deed to Marie Perez, recorded as Document No. 911, on April 4, 1950, in Book 32753, page 313, of said Official Records.

To be known as FOSTER ROAD.

Accepted by the County of Los Angeles, February 3, 1955

Copied by Willett, March 29, 1955; Cross Referenced by H. Blonstein 3/31/55

Delineated on C.S. B-2065-3

Recorded in Book 46997 Page 40, O.R., February 24, 1955; #733

Grantor: Andrea Micheli and Annette Micheli, h/w

Grantee: County of Los Angeles

Nature of Conveyance: Grant Deed

Date of Conveyance: January 6, 1955

Granted for: (Purpose not stated)

Search No. Road Dept. Admin. Center 1-43

Description: PARCEL "A" - All of Lot 6 of Block "J" of Flanagan Subdivision of Orange Slope Tract, as per map recorded in book 13 page 82 of Miscellaneous Records in the office of the County Recorder of said County. EXCEPT the Easterly 78.90 feet of said lot 6.

PARCEL "B" - The southerly one-half of a portion of Biggy Street adjoining said property on the North as shown on map of said Tract. SUBJECT TO: 1. General and special taxes for the fiscal year 1954-55, second installment only.

2. Covenants, conditions, restrictions, reservations and easements of record, if any.

Accepted by the County of Los Angeles, February 15, 1955

Copied by Willett, March 29, 1955; Cross Referenced by H. Blonstein 3/31/55

Delineated on M.R. B-82

Recorded in Book 46999 Page 58, O.R., February 24, 1955; #1644  
 Grantor: Luiza Ghigliazza, a widow  
 Grantee: County of Los Angeles  
 Nature of Conveyance: Grant Deed  
 Date of Conveyance: December 22, 1954  
 Granted for: (Purpose not stated)  
 Search No. Road Dept. Admin. Center 1-7  
 Description: The east 45 feet, front and rear, of Lot 5, Block H, Flanagan Subdivision of Orange Slope Tract, in the City of Los Angeles, County of Los Angeles, State of California, as shown on map recorded in Book 13, page 82 of Miscellaneous Records in the office of the Recorder of said County.  
 Also the westerly half of the 16 foot Alley adjoining said lot on the east, and the northerly half of that portion of the 20 foot alley adjoining said lot on the south, as shown on the map of said tract.  
 Accepted by the County of Los Angeles, February 8, 1955  
 Copied by Willett, March 29, 1955; Cross Referenced by H. Blonstein 3/31/55  
 Delineated on M.R. 13-82

Recorded in Book 46573 Page 208, O.R., January 6, 1955; #3630  
 Grantor: Corporation of the Presiding Bishop of the Church of Jesus Christ of Latter-Day Saints, a Utah corporation sole  
 Grantee: County of Los Angeles  
 Nature of Conveyance: Easement  
 Date of Conveyance: November 23, 1954  
 Granted for: Palo Verde Avenue and Los Coyotes Blvd.  
 Search No. 4-1 31-0-2 5-1  
 Description: Parcel A. That portion of the southeasterly 50 feet of Lot 19, Tract No. 9265, as shown on map recorded in Book 176, pages 31 to 35 inclusive of Maps, in the office of the Recorder of the County of Los Angeles, which lies southerly of the most southerly line of Tract No. 17893 as shown on map recorded in Book 465, pages 32 to 39 inclusive of said Maps.  
 To be known as LOS COYOTES BOULEVARD.  
Parcel B. That portion of the westerly 41 feet of above mentioned Lot 19 which lies between above mentioned southerly line and the northwesterly line of the southeasterly 50 feet of said lot.  
Parcel C.  
 That portion of above mentioned Lot 19, within the following described boundaries:  
 Beginning at the intersection of the northwesterly line of above described Parcel A with the easterly line of above described Parcel B; thence northeasterly along said northwesterly line 40.00 feet; thence westerly in a direct line 24.82 feet to a point in said easterly line distant northerly thereon 40.00 feet from the point of beginning; thence southerly along said easterly line 40.00 feet to said point of beginning.  
 To be known as PALO VERDE AVENUE.  
 Accepted by the County of Los Angeles, January 4, 1955  
 Copied by Willett, March 29, 1955; Cross Referenced by H. Blonstein 3/31/55  
 Delineated on C.S.B. 633-2-A & C.S.B. 2386-2

Recorded in Book 46947 Page 88, O.R., February 17, 1955; #3986

Grantor: Clyde M. Figley and Edith B. Figley, h/w

Grantee: County of Los Angeles

Nature of Conveyance: Easement

Date of Conveyance: January 25, 1955

Granted for: 87th STREET EAST

Search No. 6-9c

Description: The easterly 10 feet of the westerly 50 feet of the southerly 10 acres of the northwest quarter of the northwest quarter of Section 18, Township 5 North, Range 10 West, S.B.B.&M.

To be known as 87th STREET EAST.

Accepted by County of Los Angeles, February 14, 1955

Copied by Fumi, March 30, 1955; Cross Referenced by H. Blonstein 3/31/55

Delineated on C.S. B-750

Recorded in Book 46947 Page 112, O.R., February 17, 1955; #3987

Grantor: Jesse S. Embree, an unmarried man

Grantee: County of Los Angeles

Nature of Conveyance: Easement

Date of Conveyance: January 26, 1955

Granted for: 87th STREET EAST

Search No. 6-9A & 9B

Description: The easterly 10 feet of the westerly 50 feet of the northwest quarter of Section 18, Township 5 North, Range 10 West, S.B.B.&M.

EXCEPTING therefrom that portion thereof which lies within the northerly 20 acres of the northwest quarter of the northwest quarter of said section.

ALSO excepting therefrom that portion thereof which lies within the southerly 10 acres of the northwest quarter of the northwest quarter of said section.

To be known as 87th STREET EAST.

Accepted by County of Los Angeles, February 14, 1955

Copied by Fumi, March 30, 1955; Cross Referenced by H. Blonstein 3/31/55

Delineated on C.S. B-750

Recorded in Book 46947 Page 108, O.R., February 17, 1955; #3989

Grantor: Allen Douglas King and Gladys May King, h/w

Grantee: County of Los Angeles

Nature of Conveyance: Easement

Date of Conveyance: January 29, 1955

Granted for: 87th STREET EAST

Search No. 6-8

Description: The easterly 10 feet of the westerly 50 feet of the northerly 20 acres of the northwest quarter of the northwest quarter of Section 18, Township 5 North, Range 10 West, S.B.B.&M.

To be known as 87th STREET EAST.

Accepted by County of Los Angeles, February 14, 1955

Copied by Fumi, March 30, 1955; Cross Referenced by H. Blonstein 3/31/55

Delineated on C.S. B-750

Torrens Doc. No. 1595-X, Entered on Cert. XQ-90757-8, February 2, '55  
 Grantor: Ralph A. Mochel (partial interest)  
 Grantee: County of Los Angeles  
 Nature of Conveyance: Quitclaim Deed  
 Date of Conveyance: December 20, 1954  
 Granted for: Division Street  
 Search No. 11-11 to 13 incl.  
 Description: The westerly 40 feet of the northwest quarter of the southwest quarter of Section 35, Township 8 North, Range 12 West, S.B.B.&M.  
 To be known as DIVISION STREET.  
 Accepted by County of Los Angeles, January 12, 1955  
 Copied by Fumi, March 31, 1955; Cross Referenced by H. Blonstein 4/11/55  
 Delineated on C.S. 8736-2

Torrens Doc. No. 1764-X, Entered on Cert. ZR-106525, February 7, 1955  
 Grantor: Joseph Sonlitner and Anna Sue Sonlitner, h/w  
 Grantee: County of Los Angeles  
 Nature of Conveyance: Easement  
 Date of Conveyance: January 15, 1955  
 Granted for: Enloe Street  
 Search No. 1-1 37-B-1  
 Description: That portion of the northerly 30 feet of Lot 59, Tract No. 621, as shown on map recorded in Book 15, pages 182 and 183, of Maps, in the office of the Recorder of the County of Los Angeles which lies within that certain parcel of land originally described in Certificate of Title No. ZR-106525 on file in the office of the Registrar of Titles of the County of Los Angeles.  
 To be known as ENLOE STREET.  
 Accepted by County of Los Angeles, February 3, 1955  
 Copied by Fumi, March 31, 1955; Cross Referenced by H. Blonstein 4/11/55  
 Delineated on C.S. B-2472

Torrens Doc. No. 1792-X, Entered on Cert. RZ-46727, February 7, 1955  
 Grantor: Ethel E. Clarey, a married woman, as her sole and separate ppty.  
 Grantee: County of Los Angeles  
 Nature of Conveyance: Easement  
 Date of Conveyance: January 13, 1955  
 Granted for: Enloe Street  
 Search No. 1-2 37-B-1  
 Description: That portion of the northerly 30 feet of Lot 59, Tract No. 621, as shown on map recorded in Book 15, Pages 182 and 183, of Maps, in the office of the Recorder of the County of Los Angeles which lies within that certain parcel of land originally described in Certificate of Title No. RZ-46727 on file in the office of the Registrar of Titles of the County of Los Angeles.  
 To be known as ENLOE STREET.  
 Accepted by County of Los Angeles, February 3, 1955  
 Copied by Fumi, March 31, 1955; Cross Referenced by H. Blonstein 4/11/55  
 Delineated on C.S. B-2472

IN RE VICTORIA AVENUE IN THE VICINITY OF ))  
 WHITTIER, SUPERVISOR DISTRICT NO. 1: ORDER)  
 AUTHORIZING CHANGE OF NAME OF PORTION OF )  
SAID STREET TO DEVILLO DRIVE. )

Minute Book 413  
 Page 232  
 January 4, 1955

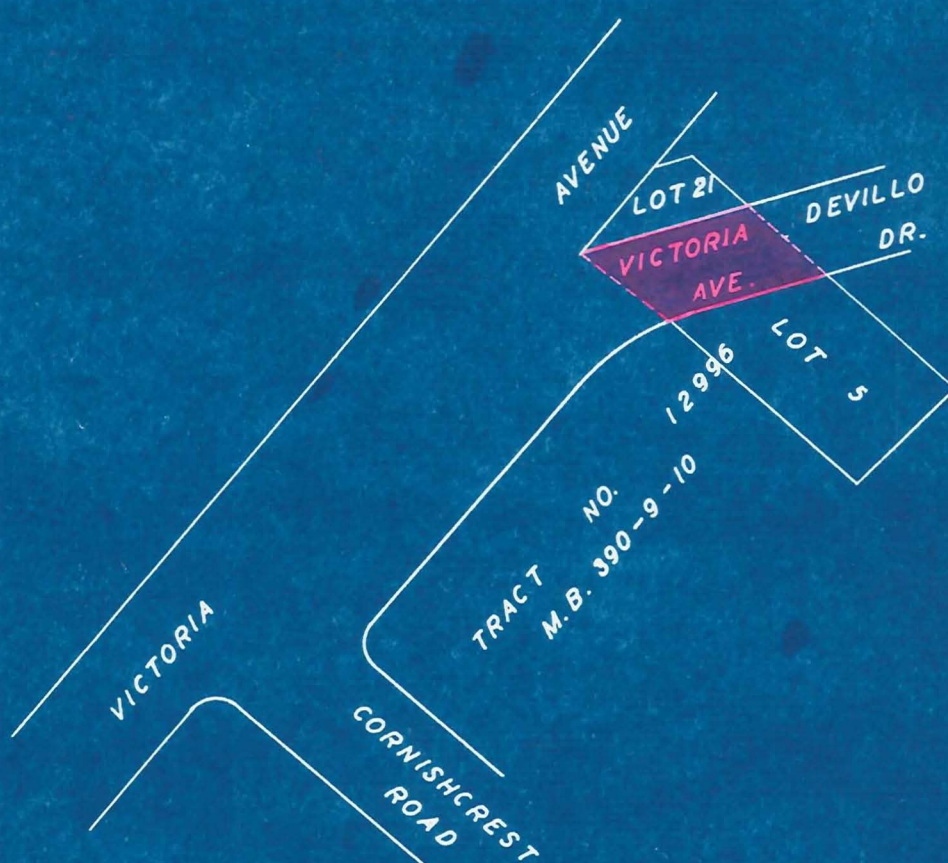
On motion of Supervisor Chace, unanimously carried, (Supervisor Jessup being temporarily absent) and in accordance with a recommendation by the County Engineer and Surveyor, it is ordered:

That the name of that portion of VICTORIA AVENUE as dedicated on Tract No. 12996 recorded in Book 390 pages 9 and 10 of Maps in the office of the Recorder of the County of Los Angeles, extending in a general northeasterly direction from a line drawn from the most westerly corner of Lot 5 to the southwesterly corner of Lot 21, to the northerly boundary line of said Tract be, and the same is hereby changed to DEVILLO DRIVE.

Copied by Willett, March 31, 1955; Cross Referenced by H. Blonstein 4/11/55  
 Delineated on M.B. 390-10

NEW NAME  
OLD NAME

DEVILLO DRIVE  
VICTORIA AVE. (PORTION OF)



SCALE: 1 INCH = 100 FEET

OFFICE OF COUNTY ENGINEER & SURVEYOR  
COUNTY OF LOS ANGELES CAL

# STREET NAME CHANGE NO. 87

APPROVED BY BOARD  
OF SUPERVISORS DATE JAN. 4, 1955

2.5 INDEX MAP NO. 34-B-2

CADASTRAL MAP NO. -

HOUSE NUMBERING MAP NO. 3630

POLITICAL DISTRICT WHITTIER

LOCALITY WHITTIER

DRAWN BY J.A.S. DATE 11-9-54

CHECKED BY M.A.B. DATE 11-9-54

DISTRIBUTION MADE J.S. DATE 1-5-55

SUPERVISORIAL DISTRICT NO. 1

E-149

IN RE MILBURY AVENUE IN THE VICINITY OF PUENTE,) Minute Book 413  
SUPERVISOR DISTRICT NO. 1: ORDER AUTHORIZING ) Page 232  
CHANGE OF NAME. ) January 4, 1955

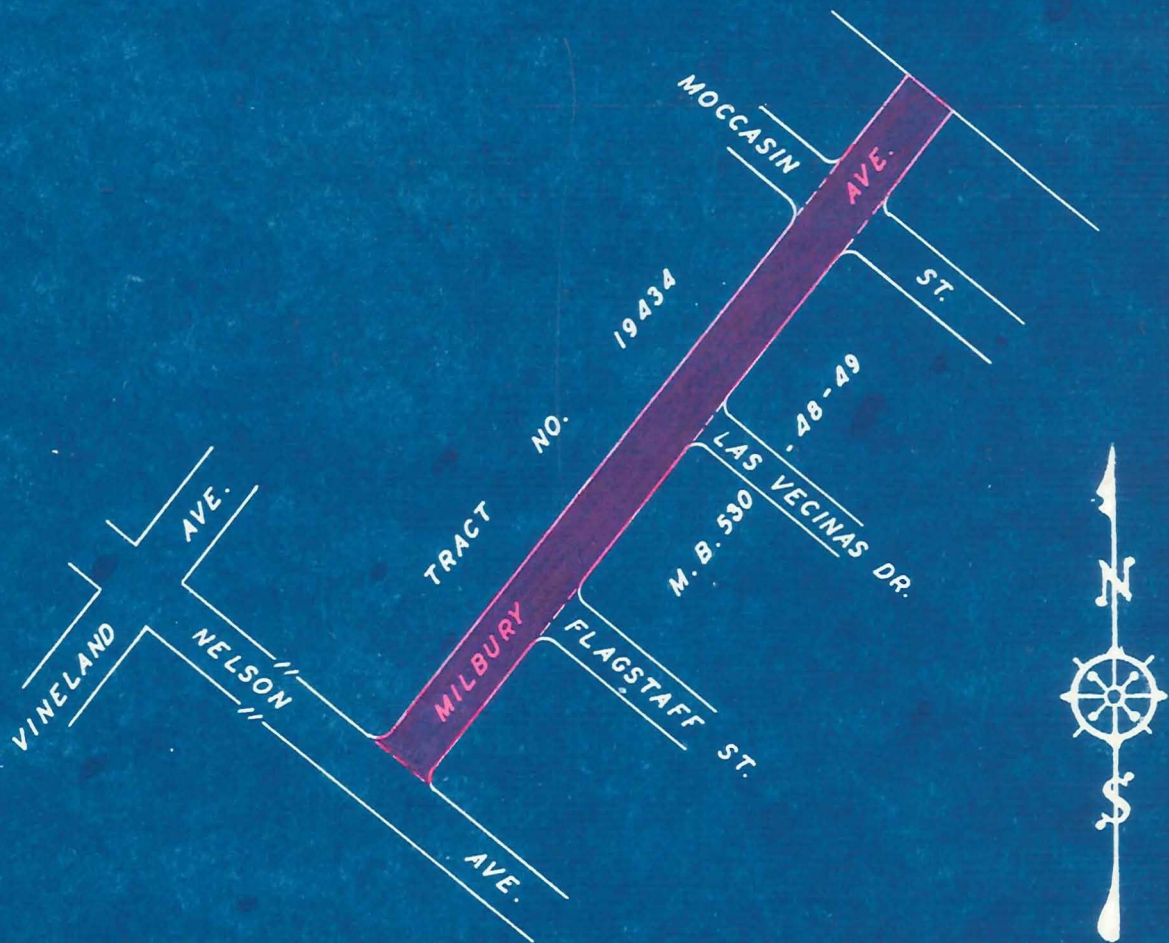
On motion of Supervisor Chace, unanimously carried, (Supervisor Jessup being temporarily absent) and in accordance with a recommendation by the County Engineer and Surveyor, it is ordered:

That the name of MILBURY AVENUE as shown on map of Tract No. 19434, recorded in Book 530 pages 48 and 49 of Maps, in the Recorder of the County of Los Angeles, be and the same is hereby changed to MILLBURY AVENUE.

Copied by Willett, March 31, 1955; Cross Referenced by H. Blonstein 4/11/55  
Delineated on W.B. 530-49

NEW NAME  
OLD NAME

MILLBURY AVENUE  
MILBURY AVE.



SCALE: 1 INCH = 200 FEET

OFFICE OF COUNTY ENGINEER & SURVEYOR  
COUNTY OF LOS ANGELES CAL.

# STREET NAME CHANGE NO. 84

APPROVED BY BOARD OF SUPERVISORS DATE JAN. 4, 1955

C. S. INDEX MAP NO. 46-C-6

CADASTRAL MAP NO. -

HOUSE NUMBERING MAP NO. 2507

POSTAL DISTRICT PUENTE

LOCALITY PUENTE

OFFICE WORK BY J.A.S. DATE 10-18-54

CHECKED BY M.A.B. DATE 10-18-54

DISTRIBUTION MADE J.S. DATE 1-5-55

SUPERVISORIAL DISTRICT NO. 1

E-149

IN RE BRIGHTVIEW AVENUE IN THE VICINITY OF)  
AZUSA, SUPERVISOR DISTRICT NO. 1: ORDER )  
CHANGING NAME TO BRIGHTVIEW DRIVE. )

Minute Book 413  
Page 232  
January 4, 1955


On motion Supervisor Chace, unanimously carried, (Supervisor Jessup being temporarily absent) and in accordance with a recommendation by the County Engineer and Surveyor, it is ordered:

That the name of BRIGHTVIEW AVENUE, as shown on map of Tract No. 15147, recorded in Book 497 pages 6 and 7 of Maps, in the office of the Recorder of the County of Los Angeles, be and the same is hereby changed to BRIGHTVIEW DRIVE.

Copied by Willett, March 31, 1955; Cross Referenced by *H. Blonstein 4/11/55*  
*Delineated on M.B. 497-7*

NEW NAME  
OLD NAME

BRIGHTVIEW DRIVE  
BRIGHTVIEW AVE.



SCALE: 1 INCH = 100 FEET

OFFICE OF COUNTY ENGINEER & SURVEYOR  
COUNTY OF LOS ANGELES, CAL.

# STREET NAME CHANGE NO. 83

APPROVED BY BOARD OF SUPERVISORS DATE JAN. 4, 1955

C. S. INDEX MAP NO. 47-D-2

CADASTRAL MAP NO. -

HOUSE NUMBERING MAP NO. 2358

POSTAL DISTRICT AZUSA

LOCALITY AZUSA

OFFICE WORK BY J.A.S. DATE 10-11-54

CHECKED BY M.A.B. DATE 10-11-54

DISTRIBUTION MADE J.S. DATE 1-5-55

SUPERVISORIAL DISTRICT NO. 1

E-149

Recorded in Book 47237 Page 279, O.R., March 18, 1955; #4529  
COUNTY OF LOS ANGELES

Plaintiff,  
vs.  
GEORGE W. NESBITT, JOHN DOE,  
and JANE DOE,  
Defendant.

No. 633495

JUDGMENT

QUIETING TITLE

IT IS HEREBY ORDERED, ADJUDGED, AND DECREED that the plaintiff, County of Los Angeles, have judgment as prayed for in its complaint herein against the defendant, George W. Nesbitt, and that all adverse claims of defendant are hereby adjudged and decreed to be invalid and groundless; and that plaintiff be and it is hereby decreed and adjudged to be the true and lawful owner of the land described in the complaint and hereinafter described; and that its title thereto is adjudged to be quieted against all claims, demands or pretensions of defendant; and that he is hereby forever enjoined and barred from setting up any claim thereto or for any part thereof. Said premises are situate in the County of Los Angeles, State of California, and are described as follows: Lot 1669, Tract No. 6170, in the City of Los Angeles, County of Los Angeles, State of California, as shown on map recorded in Book 76, pages 41 to 43 inclusive, of maps, in the office of the Recorder of said County.

Dated this 14th day of October, 1954.

Arnold Praeger

Judge

Copied by Fumi, April 12, 1955; Cross Referenced by H. Blonstein 4/13/55  
Delineated on M.B. 76-42

Recorded in Book 46946 Page 390, O.R., February 17, 1955; #3708  
Grantor: Central Manufacturing District, Inc., a Maine Corporation  
Grantee: County of Los Angeles

Nature of Conveyance: Easement

Date of Conveyance: December 24, 1954

Granted for: Garfield Avenue

Search No. 10-2 & 5

Description: The northwesterly 20 feet of the southwesterly 33 feet of Lot 41, East Laguna, as shown on map filed as Exhibit "A" in Case No. B-81961 of the Superior Court of the State of California in and for the County of Los Angeles, and the northwesterly 20 feet of the northeasterly 33 feet of Lot 40, said East Laguna.

To be known as GARFIELD AVENUE.

Accepted by County of Los Angeles, February 16, 1955

Copied by Fumi, April 12, 1955; Cross Referenced by H. Blonstein 5/10/55

Delineated on C.S.B. - 485-1