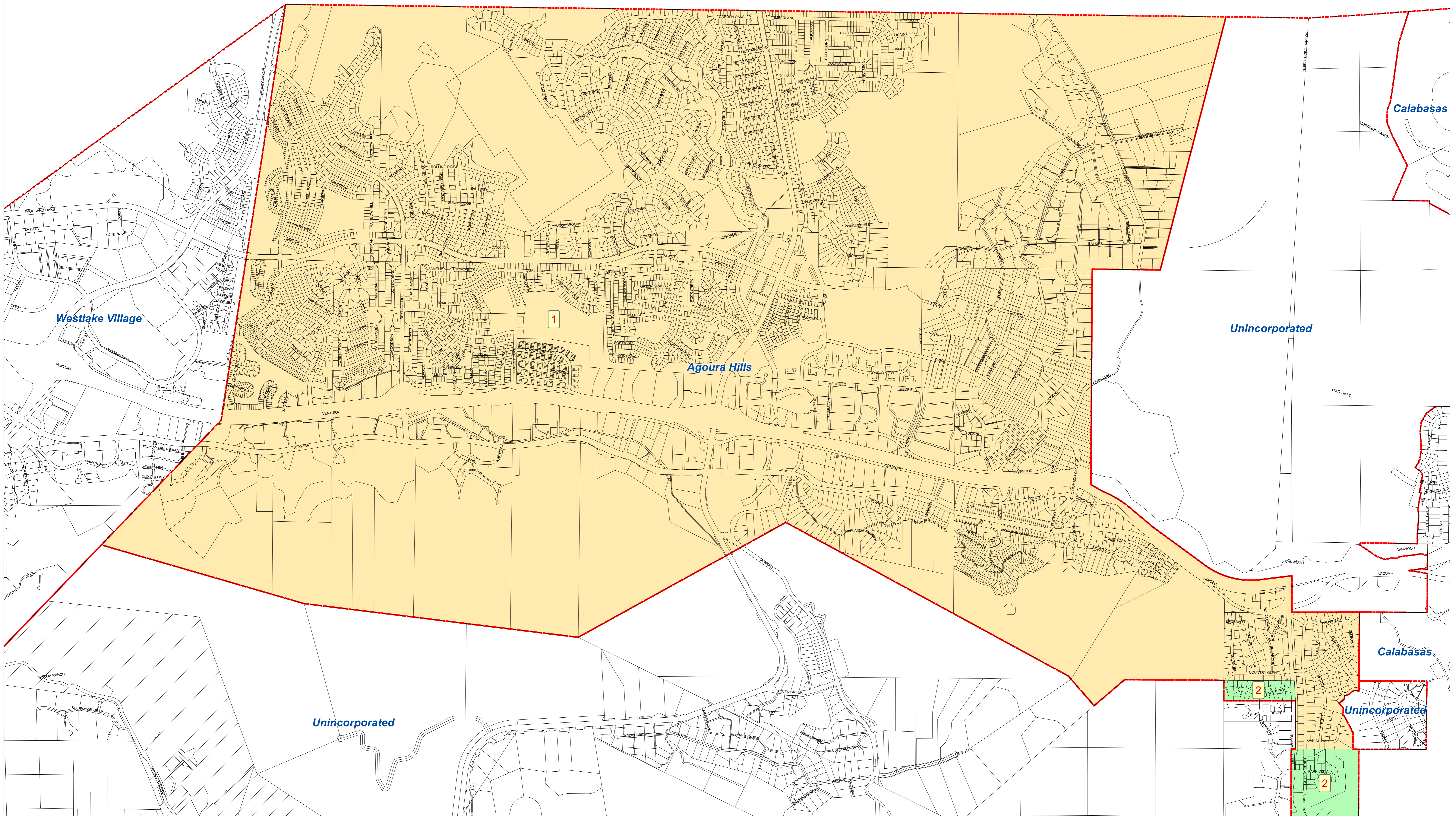


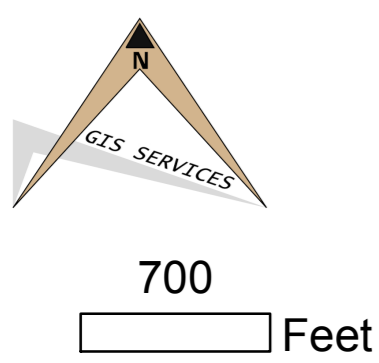
City of Agoura Hills Annexations


NO.	TYPE	NAME	EFFECTIVE DATE	ANNEX AREA (Sq. Mi.)	TOTAL AREA (Sq. Mi.)
1	A	ORIG. INCORPORATION	12/08/1982	7.972	7.972
2	A	ANNEXATION NO. 1	06/20/1989	0.082	8.054



LEGEND:

----- City Boundary




DEPARTMENT OF PUBLIC WORKS
 900 S. Fremont Ave.
 Alhambra, CA 91803
 Survey/Mapping & Property Management Division
 GIS Services

LOS ANGELES COUNTY EXPRESSLY DISCLAIMS ANY LIABILITY FOR INACCURACIES WHICH MAY BE PRESENT IN THIS MAP

Data contained in this map is produced in whole or part from the Los Angeles County Department of Public Works' digital database.

