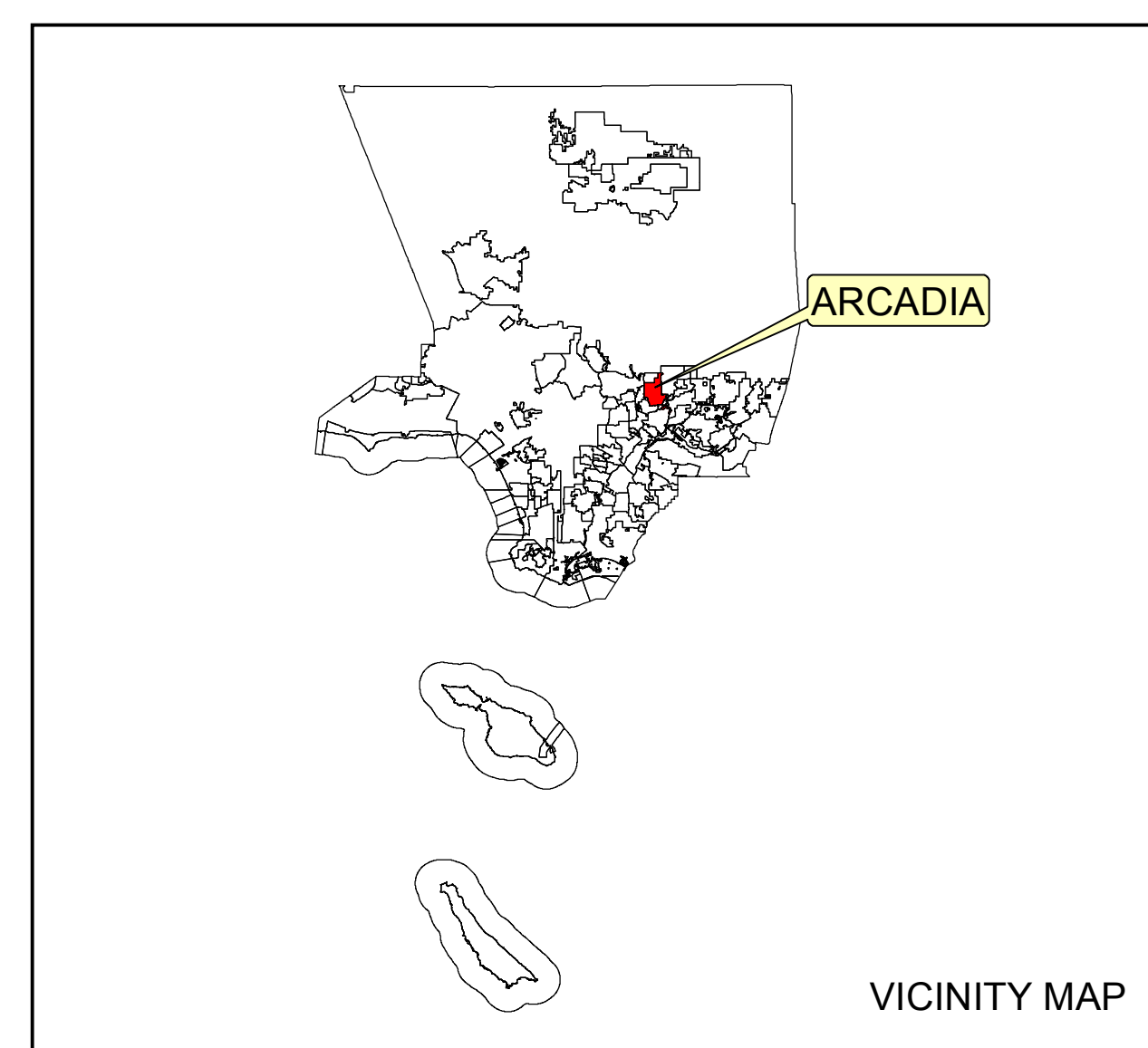
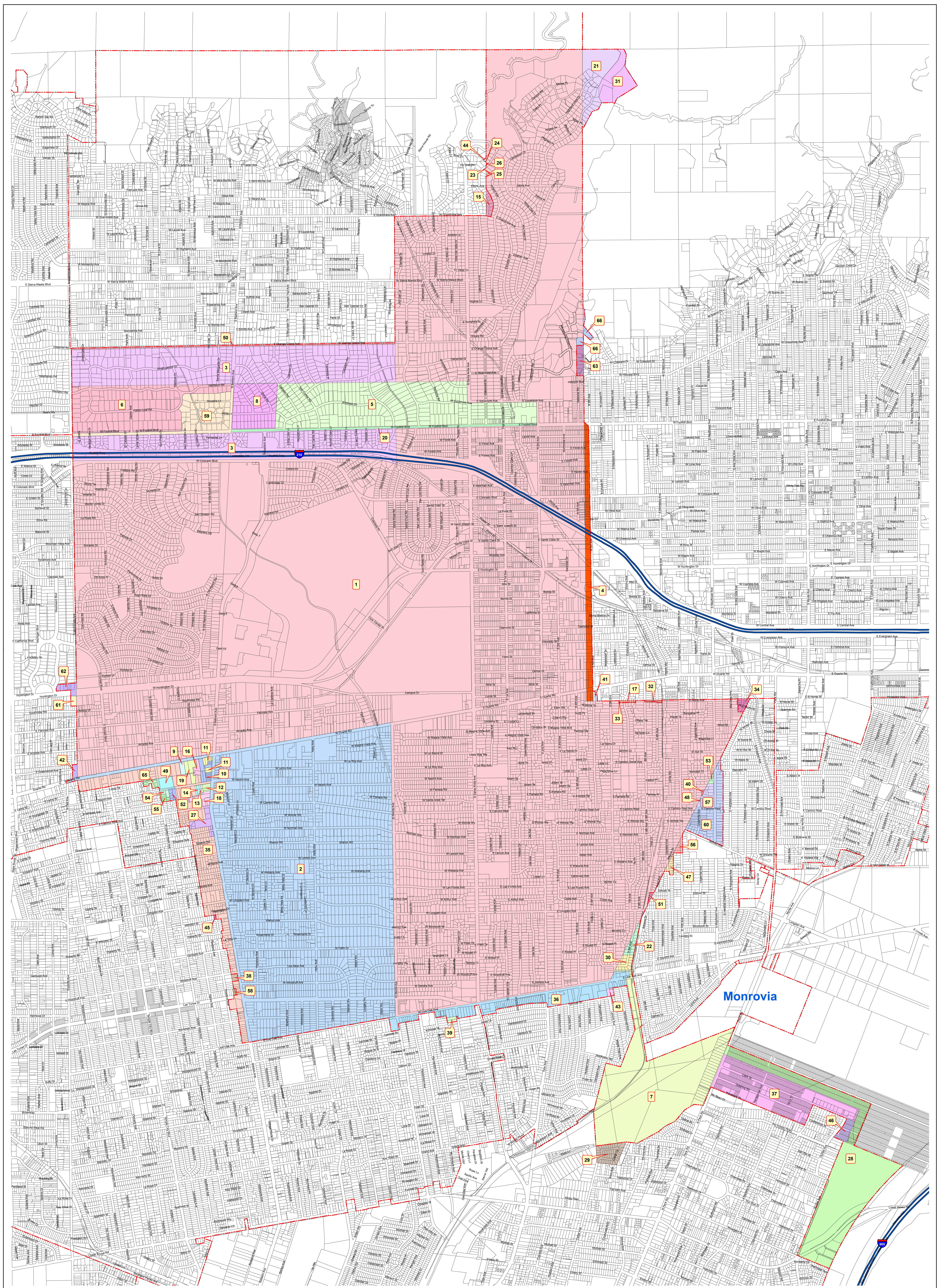


City of Arcadia Annexations

NO	TYPE	NAME	Secretary of State	County Recorder	ANNEX AREA (Sq. Mi.)	TOTAL AREA (Sq. Mi.)
1	A	ORG. INC. (EXPT. POR. EXCL. 9-2-1908)	08/03/1903	08/03/1903		
2	A	ANNEX. (EXPT. POR. EXCL. 9-2-1908)	09/12/1904	09/12/1904		
3	A	ANNEX. (EXPT. POR. EXCL. 9-2-1908)	09/12/1904	09/12/1904		
4	A	ANNEX. (EXPT. POR. EXCL. 9-2-1908)	09/12/1904	09/12/1904		
4	A	EAST ARCADIA ANNEX.	01/08/1921			
5	A	ANNEX. OF 1924	02/14/1924		10.101	10.101
6	A	UNINHABIT. TERRI. ANNEX. 1936	04/23/1936		0.147	10.248
7	A	ANNEX. OF CITY-OWNED LAND	02/26/1941	03/05/1941	0.279	10.527
8	A	UNINHABIT. TERRI. ANNEX. 10-20-45	09/17/1945	10/20/1945	0.054	10.581
9	A	UNINHABIT. TERRI. ANNEX. 10-19-45	10/19/1945	10/30/1945	0.002	10.583
10	A	WEST ARCADIA ANNEX. NO. 1	05/19/1947	05/23/1947	0.005	10.588
11	A	WEST ARCADIA ANNEX. NO. 2	07/05/1947	07/15/1947	0.002	10.590
12	A	WEST ARCADIA ANNEX. NO. 4	04/28/1949	05/04/1949	0.002	10.592
13	A	WEST ARCADIA ANNEX. NO. 5	05/05/1950	05/15/1950	0.000	10.592
14	A	WEST ARCADIA ANNEX. NO. 6	05/05/1950	05/15/1950	0.001	10.593
15	D	S. ANITA ANNEX. TO S. MADRE	11/24/1950	11/24/1950	-0.002	10.591
16	A	WEST ARCADIA ANNEX. NO. 7	06/23/1952	06/30/1952	0.002	10.593
17	D	ANNEX. DIST. NO. 12 TO MONROVIA	09/26/1952	10/03/1952	-0.001	10.592
18	A	WEST ARCADIA ANNEX. NO. 8	03/17/1954	03/23/1954	0.006	10.598
19	A	WEST ARCADIA ANNEX. NO. 9	03/17/1954		0.005	10.603
20	A	FOOTHILL BLVD ANNEX. NO. 1	07/02/1954		0.016	10.619
21	A	ANNEX. NO. 10-HIGH LN TERRI. NO. 2	08/09/1954		0.042	10.661
22	A	SE ARC. UNINHABIT. ANNEX. NO. 11	06/23/1955		0.006	10.667
23	A	NORTH ARCADIA ANNEX. NO. 12	12/02/1955		0.001	10.668
24	A	NORTH ARCADIA ANNEX. NO. 13	12/02/1955		0.001	10.669
25	D	S. MADRE S. ANITA ANNEX. DIST. NO. 2	12/19/1955		-0.001	10.668
26	D	S. MADRE S. ANITA ANNEX. DIST. NO. 3	12/19/1955		-0.001	10.667
27	A	WEST ARCADIA ANNEX. NO. 14	01/19/1956		0.010	10.677
28	A	SE ARCADIA NO. 15	12/24/1956		0.194	10.871
29	D	ANNEX. NO. 96 TO EL MONTE	04/08/1957		-0.013	10.858
30	A	SE ARC. UNINHAB. ANNEX. NO. 18	04/04/1958		0.005	10.863
31	A	NE ARC. ANNEX. NO. 16-UNINHAB.	05/01/1958		0.030	10.893
32	D	ANNEX. DIST. NO. 28 TO MONROVIA	06/12/1958		-0.001	10.892
33	D	TRANSFER OF TERRI. TO MONROVIA	07/10/1958	08/04/1958	0.000	10.892
34	D	ANNEX. DIST. NO. 25 TO MONROVIA	08/26/1958		-0.003	10.889
35	A	ANNEX. NO. 17-A SW. ARC. UNINHAB.	05/13/1959		0.140	11.029
36	A	ANNEX. NO. 19 S. ARC. UNINHAB.	12/07/1959		0.074	11.103
37	A	ANNEX. NO. 20 SE. ARC. UNINHAB.	01/09/1961		0.116	11.219
38	D	ANNEX. NO. 1-A E. TCTY UNINHAB.	01/26/1961		-0.001	11.218
39	A	ANNEX. NO. 22 S. ARC. UNINHABIT.	03/10/1961		0.001	11.219
40	D	MINOR RELOC. OF BOUNDARY	04/24/1961	04/28/1961	0.000	11.219
41	A	ANNEX. NO. 25 E. ARC. UNINHAB.	11/02/1961	11/08/1961	0.001	11.220
42	A	ANNEX. NO. 26 W. ARC. UNINHAB.	12/11/1961	12/14/1961	0.002	11.222
43	A	ANNEX. NO. 28 SE. ARC. UNINHAB.	02/19/1962	02/27/1962	0.001	11.223
44	A	ANNEX. NO. 27 NW. ARC. UNINHAB.	03/09/1962	03/20/1962	0.000	11.223
45	D	ANNEX. NO. 5-A TO TEMPLE CITY	12/17/1962	01/09/1963	0.000	11.223
46	A	ANNEX. NO. 30 SE ARC. UNINHAB.	02/18/1963	03/01/1963	0.006	11.229
47	A	ANNEX. NO. 31 SE. ARC. UNINHAB.	01/20/1964	01/28/1964	0.003	11.232
48	A	BOUNDARY RELOC. (ANNEX. NO. 32)	03/09/1964	03/19/1964	0.000	11.232
49	A	ANNEX. NO. 33 W. ARC. UNINHAB.	12/23/1964	12/24/1964	0.005	11.237
50	A	ANNEX. NO. 34 NW. ARC. UNINHAB.	04/19/1965	04/26/1965	0.008	11.245
51	D	BOUNDARY RELOC. SE ARCADIA	05/21/1965	05/27/1965	-0.001	11.244
52	A	ANNEX. NO. 35 W. ARC. UNINHAB.	06/23/1965	06/30/1965	0.002	11.246
53	A	ANNEX. NO. 36 SE. ARC. UNINHAB.	08/23/1965	08/27/1965	0.001	11.247
54	A	ANNEX. NO. 37 W. ARC. UNINHAB.	08/23/1965	08/27/1965	0.001	11.248
55	A	ANNEX. NO. 38 W. ARC. UNINHAB.	10/22/1965	10/28/1965	0.002	11.250
56	A	ANNEX. NO. 39 SE. ARC. UNINHAB.	11/18/1966	11/25/1966	0.002	11.252
57	A	ANNEX. NO. 42	10/24/1972	11/08/1972	0.009	11.261
58	D	ANNEX. NO. 74-1 TO TEMPLE CITY	04/02/1975	04/14/1975	-0.001	11.260
59	A	ANNEX. NO. 43	08/04/1975	08/15/1975	0.063	11.323
60	A	ANNEX. NO. 44	08/23/1976	08/26/1976	0.039	11.362
61	A	ANNEX. NO. 45	08/26/1976	08/26/1976	0.002	11.364
62	A	ANNEX. NO. 46	08/01/1977	08/01/1977	0.004	11.368
63	D	MUN. REORG. 80-2(TO MONROVIA)	08/20/1980		-0.007	11.361
64	D	MUN. REORG. 80-1(TO MONROVIA)	06/02/1981		0.000	11.361
65	A	ANNEX. NO. 47	12/20/1982		0.003	11.364
66	A	REORG. 1-96 PCLS. 1&2	02/24/1997		0.001	11.365

NOTE: THE TOTAL AREA OF ARCADIA WAS 10.101 SQ. MI. AFTER THE ANNEXATION OF 1929.

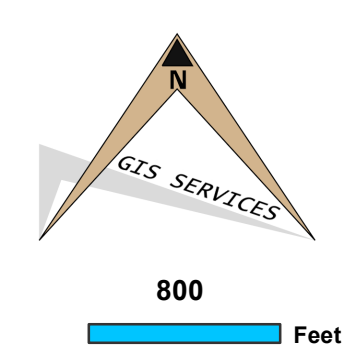


LEGEND:

City Boundary



DEPARTMENT OF PUBLIC WORKS
900 S. Fremont Ave.
Alhambra, CA 91803
Survey/Mapping & Property Management Division
GIS Services



LOS ANGELES COUNTY EXPRESSLY DISCLAIMS ANY LIABILITY FOR INACCURACIES WHICH MAY BE PRESENT IN THIS MAP

Data contained in this map is produced in whole or part from the Los Angeles County Department of Public Works' digital database.