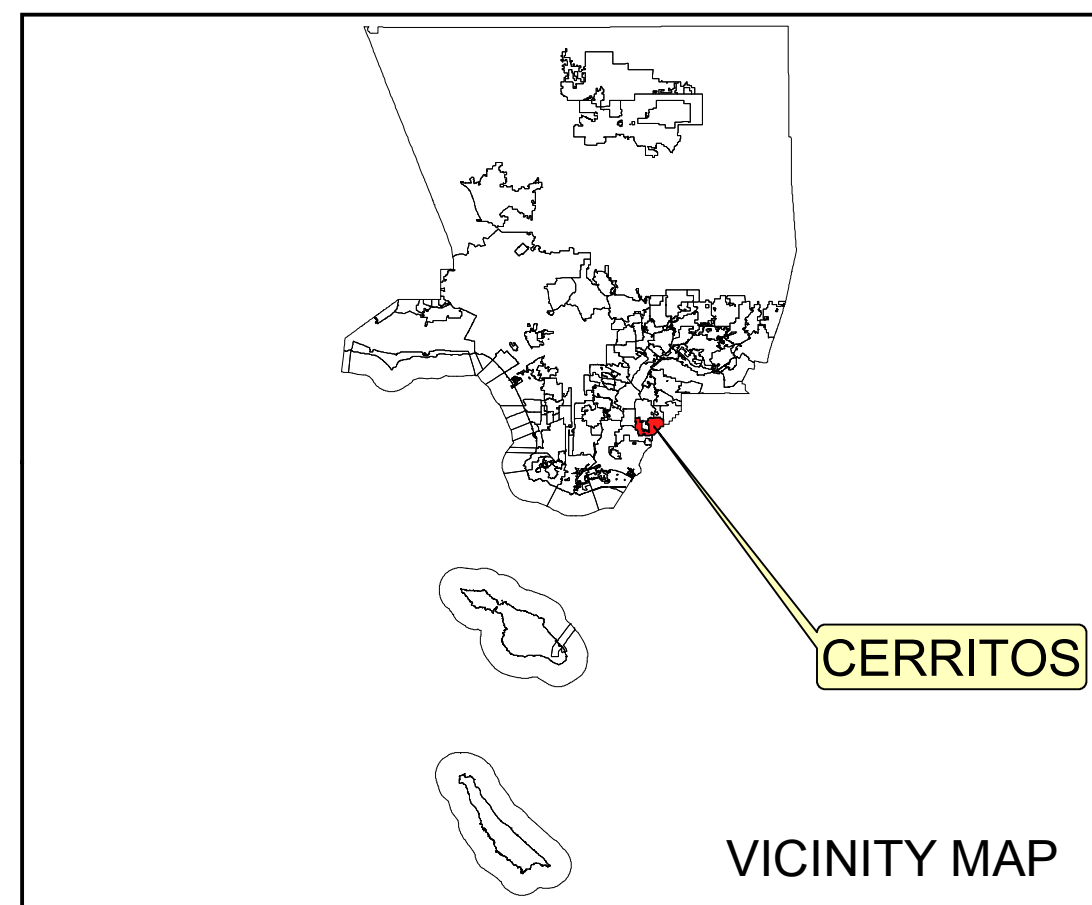
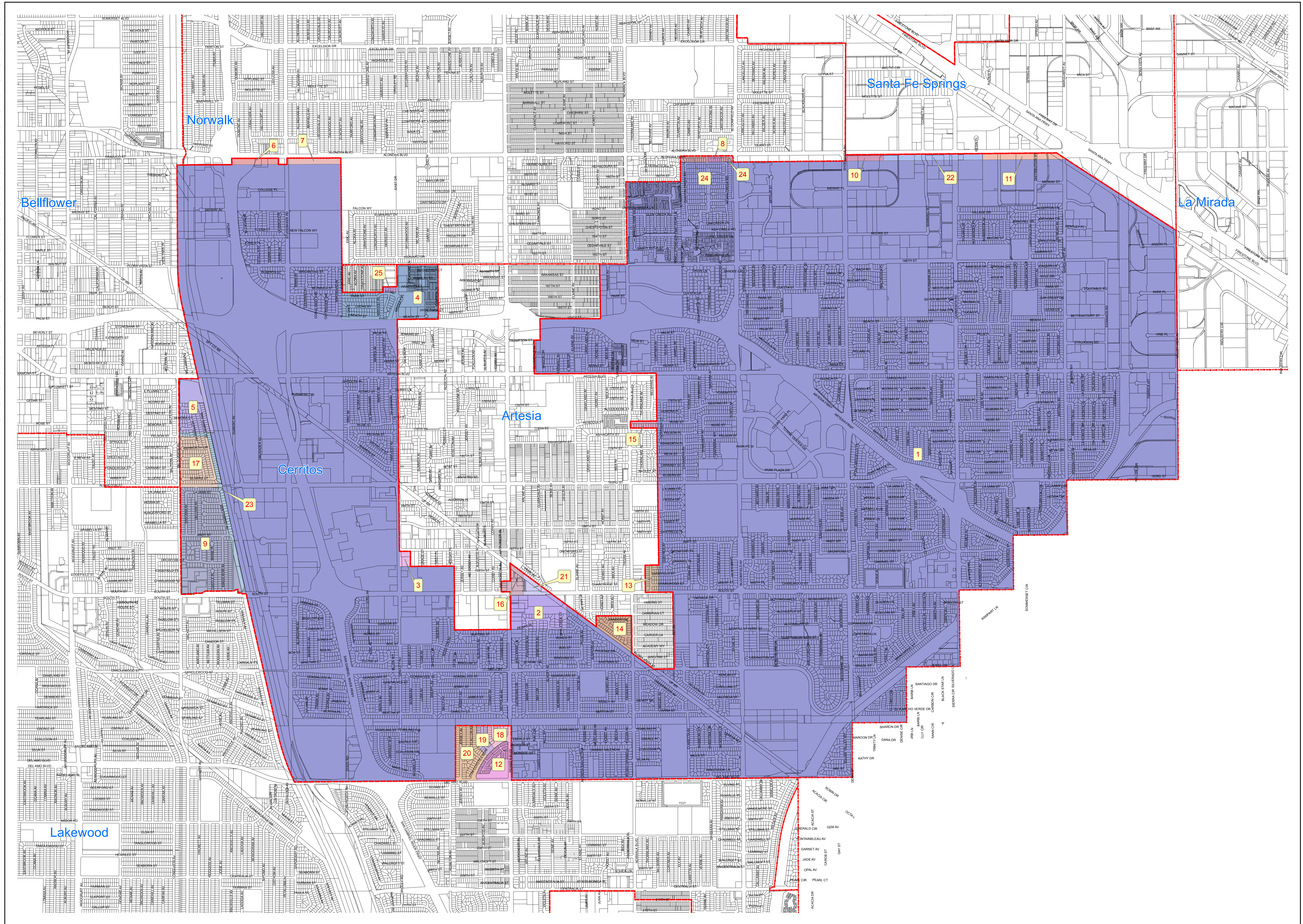


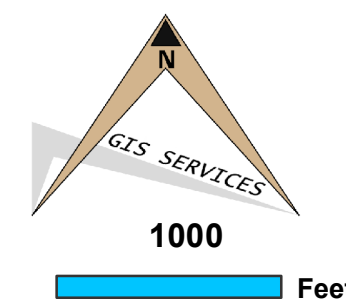
# City of Cerritos Annexations

NO	NAME	SEC_OF_STATE	CNTY_RECORDER	ANNEX_AREA	TOTAL_AREA
1	ORIGINAL INCORPORATION	04/24/1956	04/24/1956	8.450	8.450
2	ANNEXATION AREA NO. 1	10/31/1956	01/31/1957	0.037	8.487
3	ANNEXATION AREA NO. 3	11/23/1956	01/31/1957	0.003	8.490
4	ANNEXATION AREA NO. 4	11/23/1956	01/31/1957	0.077	8.567
5	ANNEXATION AREA NO. 5	12/12/1956	01/31/1957	0.033	8.600
6	ANNEXATION AREA NO. 6	01/02/1957	01/31/1957	0.006	8.606
7	ANNEXATION AREA NO. 7	01/02/1957	01/31/1957	0.007	8.613
8	ANNEXATION NO. 8	01/02/1957	01/31/1957	0.002	8.615
9	ANNEXATION AREA NO. 2	04/25/1957	05/24/1957	0.110	8.725
10	ANNEXATION AREA NO. 9	05/27/1957	06/28/1957	0.005	8.730
11	ANNEXATION AREA NO. 10	05/27/1957	06/28/1957	0.012	8.742
12	EXCLUSION NO. 1 DETACH.	01/28/1957	05/24/1957	-0.020	8.722
13	ANNEXATION AREA NO. 13	08/30/1957	10/01/1957	0.008	8.730
14	ANNEXATION AREA NO. 12	09/24/1957	10/15/1957	0.018	8.748
15	ANNEXATION AREA NO. 14	10/21/1957	11/20/1957	0.004	8.752
16	ANNEXATION AREA NO. 15	12/03/1957	01/07/1958	0.008	8.760
17	ANNEXATION AREA NO. 16	01/14/1958		0.033	8.793
18	EXCL. PROP. "A" DETACH.	12/31/1957	02/03/1958	-0.010	8.783
19	EXCL. PROP. "B" DETACH.	12/31/1957	02/03/1958	-0.007	8.776
20	EXCL. PROP. "C" DETACH.	12/31/1957	02/03/1958	-0.027	8.749
21	ANNEXATION AREA NO. 17	09/23/1959		0.006	8.755
22	ANNEXATION NO. 63-1	12/23/1963	01/23/1964	0.013	8.768
23	INCREMENT NO. 201	08/26/1966	09/16/1966	0.016	8.784
24	REORG. NO. 90-1		08/27/1991	0.006	8.790
25	ANNEXATION NO. 91-1		08/18/1992	0.002	8.792



## LEGEND:

City Boundary



**DEPARTMENT OF PUBLIC WORKS**  
900 S. Fremont Ave.  
Alhambra, CA 91803

Survey/Mapping & Property Management Division  
GIS Services

LOS ANGELES COUNTY EXPRESSLY DISCLAIMS ANY LIABILITY FOR INACCURACIES WHICH MAY BE PRESENT IN THIS MAP

Data contained in this map is produced in whole or part from the Los Angeles County Department of Public Works' digital database.