CITY OF COMPTON ANNEXATIONS

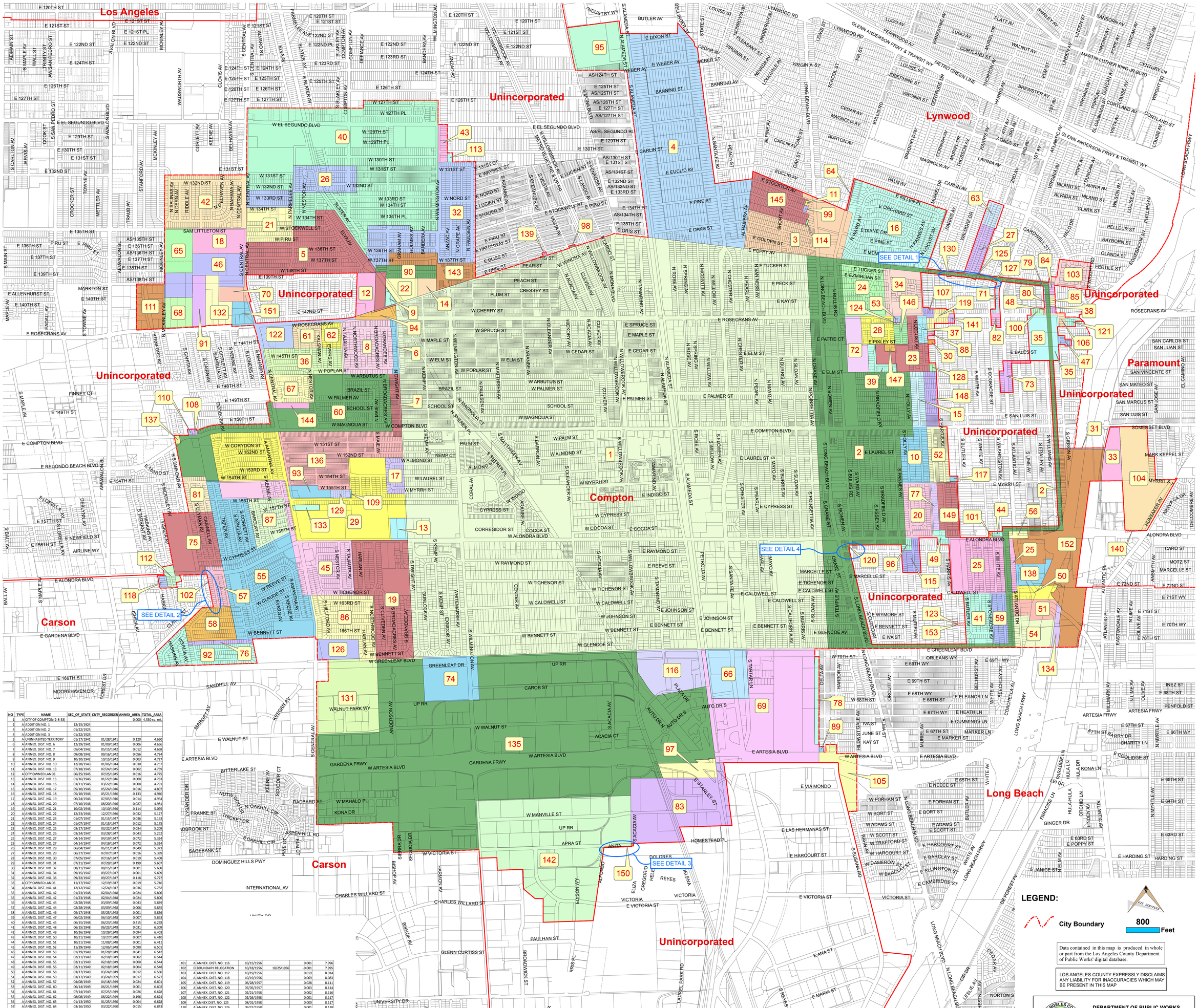

NO	TYPE	NAME	SEC_OF_STATE	CNTY_RECORDER	ANNEX_AREA	TOTAL_AREA
1	A	CITY OF COMPTON(2-8-33)			0.000	4.530 sq. mi.
2	A	ADDITION NO. 1	12/15/1924			
3	A	ADDITION NO. 2	01/22/1925			
4	A	ADDITION NO. 3	01/22/1925			
5	A	UNINHABITED TERRITORY	01/17/1941	01/28/1941	0.120	4.650
6	A	ANNEX. DIST. NO. 6	12/29/1941	01/09/1942	0.006	4.656
7	A	ANNEX. DIST. NO. 7	05/04/1942	05/15/1942	0.012	4.668
8	A	ANNEX. DIST. NO. 8	09/08/1942	09/16/1942	0.056	4.724
9	A	ANNEX. DIST. NO. 9	10/18/1942	10/15/1942	0.003	4.727
10	A	ANNEX. DIST. NO. 10	12/28/1943	01/06/1944	0.030	4.757
11	A	ANNEX. DIST. NO. 13	07/18/1945	07/24/1945	0.002	4.759
12	A	CITY OWNED LANDS	06/25/1945	07/25/1945	0.016	4.775
13	A	ANNEX. DIST. NO. 15	01/16/1946	01/22/1946	0.008	4.783
14	A	ANNEX. DIST. NO. 16	03/11/1946	03/22/1946	0.008	4.791
15	A	ANNEX. DIST. NO. 17	05/10/1946	05/24/1946	0.016	4.807
16	A	ANNEX. DIST. NO. 18	05/10/1946	05/21/1946	0.133	4.940
17	A	ANNEX. DIST. NO. 19	06/24/1946	07/05/1946	0.014	4.954
18	A	ANNEX. DIST. NO. 20	07/10/1946	08/20/1946	0.027	4.981
19	A	ANNEX. DIST. NO. 21	10/02/1946	10/10/1946	0.114	5.095
20	A	ANNEX. DIST. NO. 22	12/23/1946	12/27/1946	0.032	5.127
21	A	ANNEX. DIST. NO. 23	01/07/1947	01/15/1947	0.036	5.163
22	A	ANNEX. DIST. NO. 24	01/07/1947	01/15/1947	0.012	5.175
23	A	ANNEX. DIST. NO. 25	03/17/1947	03/22/1947	0.034	5.209
24	A	ANNEX. DIST. NO. 26	03/24/1947	03/28/1947	0.043	5.252
25	A	ANNEX. DIST. NO. 27	04/14/1947	04/19/1947	0.072	5.324
25	A	ANNEX. DIST. NO. 27	04/14/1947	04/19/1947	0.072	5.324
26	A	ANNEX. DIST. NO. 28	06/04/1947	06/11/1947	0.049	5.373
27	A	ANNEX. DIST. NO. 29	06/27/1947	07/07/1947	0.016	5.389
28	A	ANNEX. DIST. NO. 30	07/05/1947	07/16/1947	0.019	5.408
29	A	ANNEX. DIST. NO. 31	07/21/1947	07/29/1947	0.199	5.607
30	A	ANNEX. DIST. NO. 32	08/11/1947	08/15/1947	0.001	5.608
31	A	ANNEX. DIST. NO. 34	09/15/1947	09/27/1947	0.001	5.609
32	A	ANNEX. DIST. NO. 36	09/22/1947	09/27/1947	0.118	5.727
33	A	CITY OWNED LANDS	11/17/1947	12/19/1947	0.019	5.746
34	A	ANNEX. DIST. NO. 41	12/12/1947	12/24/1947	0.036	5.782
35	A	ANNEX. DIST. NO. 42	01/23/1948	02/04/1948	0.024	5.806
35	A	ANNEX. DIST. NO. 42	01/23/1948	02/04/1948	0.024	5.806
36	A	ANNEX. DIST. NO. 43	02/28/1948	03/09/1948	0.043	5.849
37	A	ANNEX. DIST. NO. 44	02/28/1948	03/09/1948	0.006	5.855
38	A	ANNEX. DIST. NO. 46	05/17/1948	05/25/1948	0.001	5.856
39	A	ANNEX. DIST. NO. 47	06/02/1948	06/10/1948	0.007	5.863
40	A	ANNEX. DIST. NO. 48	06/15/1948	06/23/1948	0.415	6.278
41	A	ANNEX. DIST. NO. 48	06/15/1948	06/23/1948	0.031	6.309
42	A	ANNEX. DIST. NO. 49	10/26/1948	10/29/1948	0.094	6.403
43	A	ANNEX. DIST. NO. 50	10/21/1948	10/27/1948	0.007	6.410
44	A	ANNEX. DIST. NO. 51	10/21/1948	11/08/1948	0.001	6.411
45	A	ANNEX. DIST. NO. 52	11/29/1949	12/06/1948	0.090	6.501
46	A	ANNEX. DIST. NO. 53	01/19/1949	01/28/1949	0.041	6.542
47	A	ANNEX. DIST. NO. 54	02/11/1949	02/18/1949	0.002	6.544
48	A	ANNEX. DIST. NO. 55	02/11/1949	02/18/1949	0.000	6.544
49	A	ANNEX. DIST. NO. 56	02/11/1949	02/18/1949	0.004	6.548
50	A	ANNEX. DIST. NO. 58	03/17/1949	03/24/1949	0.012	6.560
51	A	ANNEX. DIST. NO. 59	03/17/1949	03/24/1959	0.017	6.577
52	A	ANNEX. DIST. NO. 57	04/08/1949	04/18/1949	0.024	6.601
53	A	ANNEX. DIST. NO. 60	06/14/1949	06/21/1949	0.001	6.602
54	A	ANNEX. DIST. NO. 61	07/14/1949	07/25/1949	0.026	6.628
55	A	ANNEX. DIST. NO. 62	08/08/1949	08/22/1949	0.196	6.824
56	A	ANNEX. DIST. NO. 63	01/13/1950	01/25/1950	0.004	6.828
57	A	ANNEX. DIST. NO. 64	03/16/1950	03/22/1950	0.015	6.843
58	A	ANNEX. DIST. NO. 65	03/16/1950	03/22/1950	0.030	6.873
59	A	ANNEX. DIST. NO. 66	04/24/1950	04/28/1950	0.015	6.888
60	A	ANNEX. DIST. NO. 67	05/13/1950	05/22/1950	0.161	7.049
61	A	ANNEX. DIST. NO. 68	06/19/1950	06/27/1950	0.015	7.064
62	A	ANNEX. DIST. NO. 70	07/20/1950	07/28/1950	0.010	7.074
63	A	ANNEX. DIST. NO. 71	07/27/1950	08/02/1950	0.008	7.082
64	A	ANNEX. DIST. NO. 74	08/29/1950	09/21/1950	0.001	7.083
65	A	ANNEX. DIST. NO. 76	09/05/1950	09/21/1950	0.026	7.109
66	A	ANNEX. DIST. NO. 77	09/19/1950	09/27/1950	0.042	7.151
67	A	ANNEX. DIST. NO. 78	10/09/1950	10/24/1950	0.024	7.175
68	A	ANNEX. DIST. NO. 79	12/23/1950	01/05/1951	0.019	7.194
69	A	ANNEX. DIST. NO. 80	04/30/1951	05/07/1951	0.217	7.411
70	A	ANNEX. DIST. NO. 81	05/12/1951	05/23/1951	0.012	7.423
71	A	ANNEX. DIST. NO. 82	05/17/1951	05/29/1951	0.003	7.426
72	A	ANNEX. DIST. NO. 83	07/21/1951	08/02/1951	0.021	7.447
73	A	ANNEX. DIST. NO. 84	08/20/1951	08/31/1951	0.009	7.456
74	A	ANNEX. DIST. NO. 85	12/14/1951	01/02/1952	0.050	7.506
75	A	ANNEX. DIST. NO. 86	03/14/1952	03/24/1952	0.061	7.567
76	A	ANNEX. DIST. NO. 88	03/25/1952	04/03/1952	0.007	7.574
77	A	ANNEX. DIST. NO. 87	04/07/1952	04/16/1952	0.007	7.581
78	A	ANNEX. DIST. NO. 89	06/11/1952	06/25/1952	0.008	7.589
79	A	ANNEX. DIST. NO. 90	10/28/1952	11/10/1952	0.000	7.589
80	A	ANNEX. DIST. NO. 91	10/28/1952	11/10/1952	0.000	7.589
81	A	ANNEX. DIST. NO. 92	10/28/1952	11/10/1952	0.018	7.607
82	A	ANNEX. DIST. NO. 93	10/28/1952	11/10/1952	0.003	7.610
83	A	ANNEX. DIST. NO. 94	01/15/1953	01/22/1953	0.116	7.726
84	A	ANNEX. DIST. NO. 95	03/20/1953	04/03/1953	0.001	7.727
85	A	ANNEX. DIST. NO. 96	03/26/1953	04/08/1953	0.001	7.728
86	A	ANNEX. DIST. NO. 97	10/09/1953	10/20/1953	0.062	7.790
87	A	ANNEX. DIST. NO. 98	12/21/1953	01/07/1954	0.033	7.823
88	A	ANNEX. DIST. NO. 99	01/18/1954	01/22/1954	0.001	7.824
89	A	ANNEX. DIST. NO. 100	03/08/1954	03/22/1954	0.001	7.825
90	A	ANNEX. DIST. NO. 101	03/12/1954	03/22/1954	0.016	7.841
91	A	ANNEX. DIST. NO. 102	07/27/1954		0.014	7.855
92	A	ANNEX. DIST. NO. 103	01/25/1955		0.046	7.901
93	A	ANNEX. DIST. NO. 104	01/25/1955		0.010	7.911
94	A	ANNEX. DIST. NO. 106	08/24/1955		0.007	7.918
95	A	ANNEX. DIST. NO. 107	10/24/1955		0.050	7.968
96	A	ANNEX. DIST. NO. 111	05/04/1956		0.002	7.970
97	A	ANNEX. DIST. NO. 112	06/20/1956		0.021	7.991
98	A	ANNEX. DIST. NO. 113	08/13/1956		0.001	7.992
99	A	ANNEX. DIST. NO. 114	08/13/1956		0.001	7.993
100	A	ANNEX. DIST. NO. 115	08/13/1956		0.002	7.995
101	A	ANNEX. DIST. NO. 116	10/15/1956		0.001	7.996
102	D	BOUNDARY RELOCATION	10/18/1956	10/25/1956	-0.001	7.995
103	A	ANNEX. DIST. NO. 117	10/19/1956		0.019	8.014
104	A	ANNEX. DIST. NO. 118	10/19/1956		0.069	8.083
105	A	ANNEX. DIST. NO. 119	06/28/1957		0.028	8.111
106	A	ANNEX. DIST. NO. 120	07/05/1957		0.003	8.114
107	A	ANNEX. DIST. NO. 121	02/21/1958		0.002	8.116
108	A	ANNEX. DIST. NO. 122	02/26/1958		0.001	8.117
109	A	ANNEX DIST. NO. 125	08/01/1958		0.000	8.117
110	A	ANNEX. DIST. NO. 126	09/22/1958		0.001	8.118
111	A	ANNEX. DIST. NO. 127	03/26/1959		0.026	8.144
112	A	ANNEX. DIST. NO. 128	07/21/1959		0.005	8.149
113	A	ANNEX. DIST. NO. 129	12/23/1959		0.001	8.150
114	A	ANNEX. DIST. NO. 130	12/23/1959		0.000	8.150
115	A	ANNEX. DIST. NO. 131	04/22/1960		0.011	8.161
116	A	ANNEX. DIST. NO. 132	06/10/1960		0.058	8.219
117	A	ANNEX. DIST. NO. 133	11/07/1960		0.001	8.220
118	A	ANNEX. DIST. NO. 135	06/06/1961		0.002	8.222
119	A	ANEX. DIST. NO. 137	10/17/1961	10/25/1961	0.007	8.229
120	A	ANNEX. DIST. NO. 138	11/14/1961	11/24/1961	0.000	8.229
121	A	ANNEX. DIST. NO. 136	12/04/1961	12/20/1961	0.002	8.231
122	A	ANNEX. DIST. NO. 139	12/14/1961	12/21/1961	0.026	8.257
123	A	ANNEX. DIST. NO. 141	07/30/1962	08/07/1962	0.001	8.258
124	A	ANNEX. DIST. NO. 142	06/19/1963	07/10/1963	0.000	8.258
125	A	ANNEX. DIST. NO. 143	07/05/1963	07/17/1963	0.000	8.258
126	A	ANNEX. DIST. NO. 145	12/11/1963	12/23/1963	0.018	8.276
127	A	BOUNDARY RELOCATION	01/12/1965	01/27/1965	0.000	8.276
128	A	ANNEX. DIST. NO. 149	08/16/1965	08/25/1965	0.001	8.277
129	A	ANNEX. DIST. NO. 151	02/10/1966	03/01/1966	0.003	8.280
130	A	BOUNDARY RELOCATION	04/18/1966	05/09/1966	0.000	8.280
131	A	ANNEX. DIST. NO. 155	06/28/1967	07/07/1967	0.092	8.372
132	A	ANNEX. DIST. NO. 159	03/28/1968	04/10/1968	0.021	8.393
133	A	ANNEX. DIST. NO. 160	07/01/1968	08/07/1968	0.003	8.396
134	A	ANNEX. DIST. NO. 153-A	07/01/1968	08/27/1968	0.005	8.401
135	A	ANNEX. DIST. NO. 161	09/19/1968	09/20/1968	1.048	9.449
136	A	ANNEX. DIST. NO. 158	11/12/1968	11/15/1968	0.104	9.553
137	A	BOUNDARY RELOCATION	01/31/1969	02/27/1969	0.001	9.554
138	A	ANNEX. DIST. NO. 164	05/26/1970	06/04/1970	0.013	9.567
139	A	ANNEX. DIST. NO. 168	02/09/1973	02/16/1973	0.000	9.567
140	D	ANNEX. NO. 7(DETACHED)	05/17/1978	05/31/1978	-0.002	9.565
141	A	ANNEX. DIST. NO. 170		02/02/1979	0.001	9.566
142	A	ANNEX. DIST. NO. 172A		02/28/1979	0.291	9.857
143	A	ANNEX. DIST. NO. 177		12/29/1980	0.030	9.887
144	A	ANNEX. DIST. NO. 178		12/29/1980	0.004	9.891
145	A	ANNEX. DIST. NO. 179		12/29/1980	0.040	9.931
146	A	ANNEX. DIST. NO. 180		12/29/1980	0.007	9.938
147	A	ANNEX. DIST. NO. 181		12/29/1980	0.002	9.940
148	A	ANNEX. DIST. NO. 183		12/29/1980	0.010	9.950
149	A	ANNEX. DIST. NO. 184		12/29/1980	0.023	9.973
150	A	ANNEX. DIST. NO. 172B		02/09/1981	0.000	9.973
151	A	ANNEX. DIST. NO. 188		04/29/1986	0.010	9.983
152	A	ANNEX. DIST. NO. 187		10/15/1986	0.129	10.112
153	D	COMPTON DETACH. 98-01		10/31/2006	-0.001	10.111

DETAIL 1
NOT TO SCALE

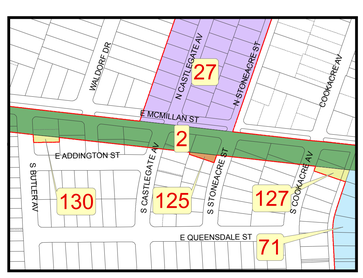

DETAIL 2
NOT TO SCALE

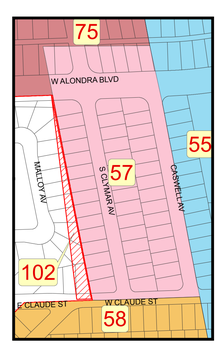

DETAIL 3
NOT TO SCALE

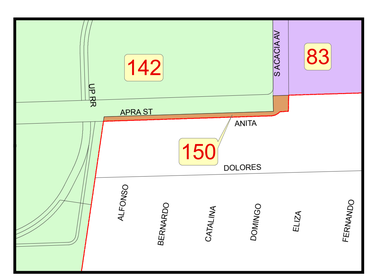

DETAIL 4
NOT TO SCALE

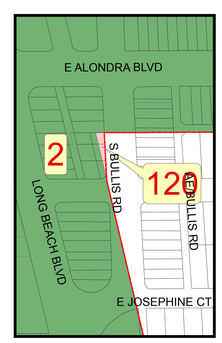

LEGEND:

City Boundary

800 Feet

Data contained in this map is produced in whole or part from the Los Angeles County Department of Public Works' digital database.

LOS ANGELES COUNTY EXPRESSLY DISCLAIMS ANY LIABILITY FOR INACCURACIES WHICH MAY BE PRESENT IN THIS MAP

DEPARTMENT OF PUBLIC WORKS
900 S. Fremont Ave.
Alhambra, CA 91803

Survey/Mapping & Property Management Division
GIS Services

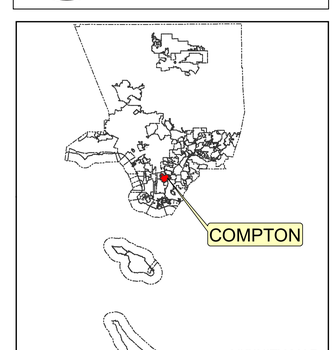

FILENAME REF :\\specialdistricts\wk_annex-map\mxd\Compton.mxd Created by: E. Carlos DATE: 16 May 2013 Thursday