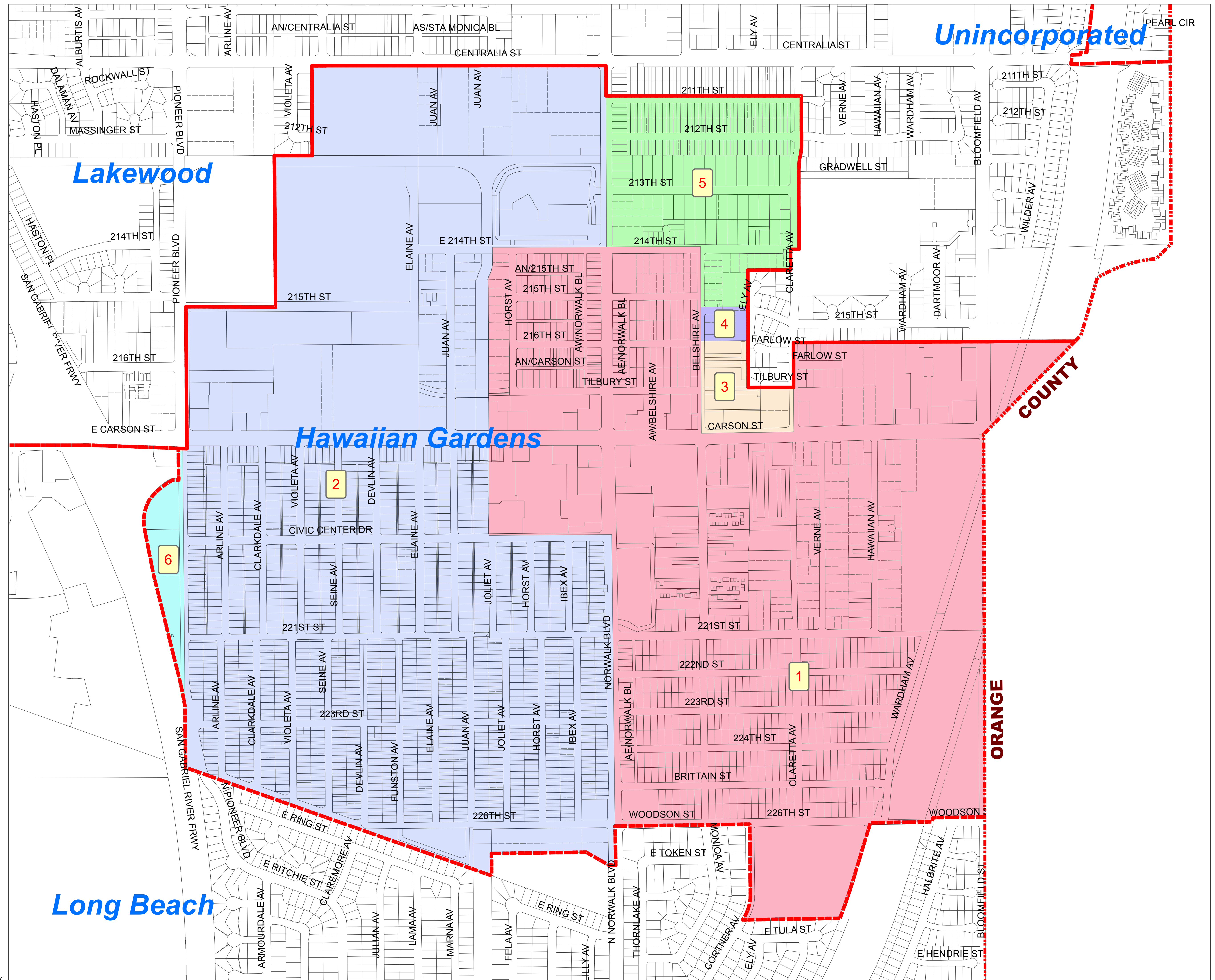
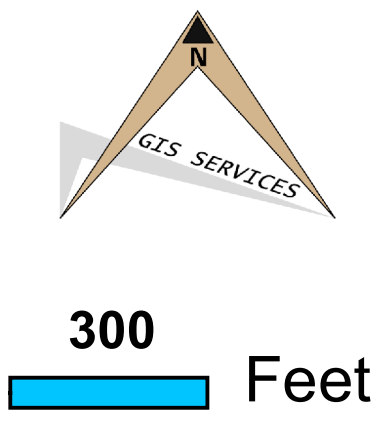
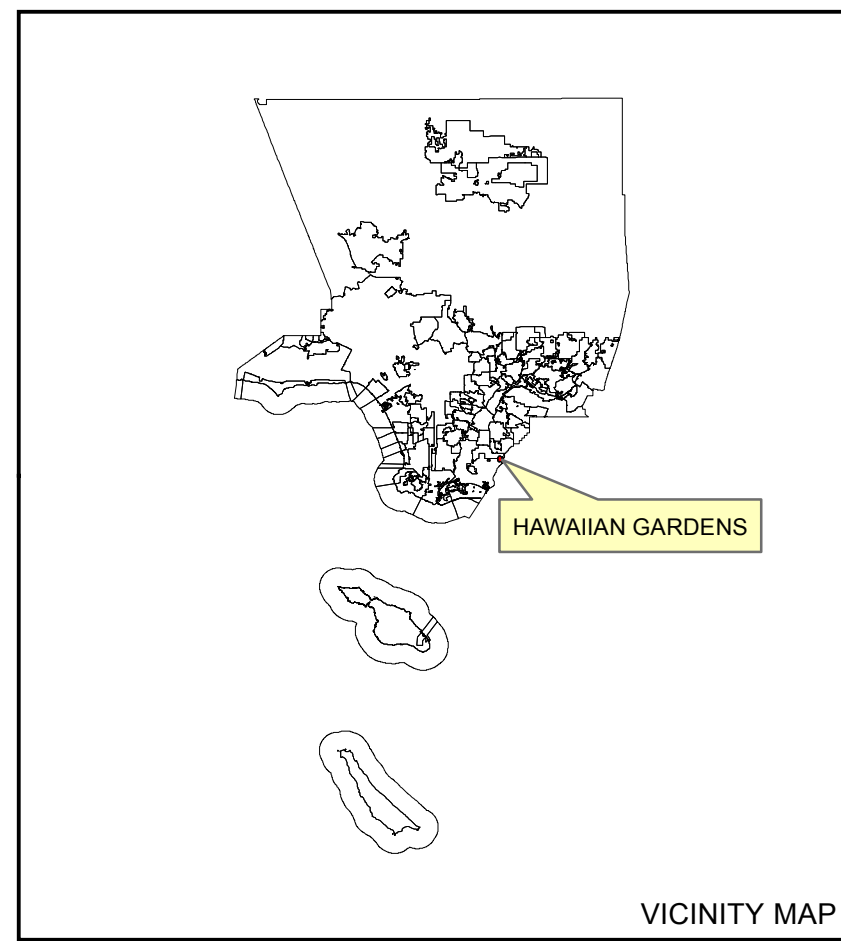


City of Hawaiian Gardens Annexations

NO	TYPE	NAME	EFFECTIVE_DATE	ANNEX_AREA	TOTAL_AREA
1	A	Original Incorporation	4-14-64	0.395 sq. mi.	0.395 sq. mi.
2	A	Increment No. 1	12-29-64	0.481	0.876
3	A	Increment No. 3	6-16-65	0.012	0.888
4	A	Increment No. 4	4-22-65	0.003	0.891
5	A	Increment No. 5	8-14-67	0.059	0.950
6	A	Annex. No. 1-77(det. from long beach)	11-22-77	0.009	0.959



LEGEND:
 City Boundary



DEPARTMENT OF PUBLIC WORKS
 900 S. Fremont Ave.
 Alhambra, CA 91803
 Survey/Mapping & Property Management
 Division - GIS Services

LOS ANGELES COUNTY EXPRESSLY DISCLAIMS ANY LIABILITY FOR INACCURACIES WHICH MAY BE PRESENT IN THIS MAP. Data contained in this map is produced in whole or part from the Los Angeles County Department of Public Works' digital database.