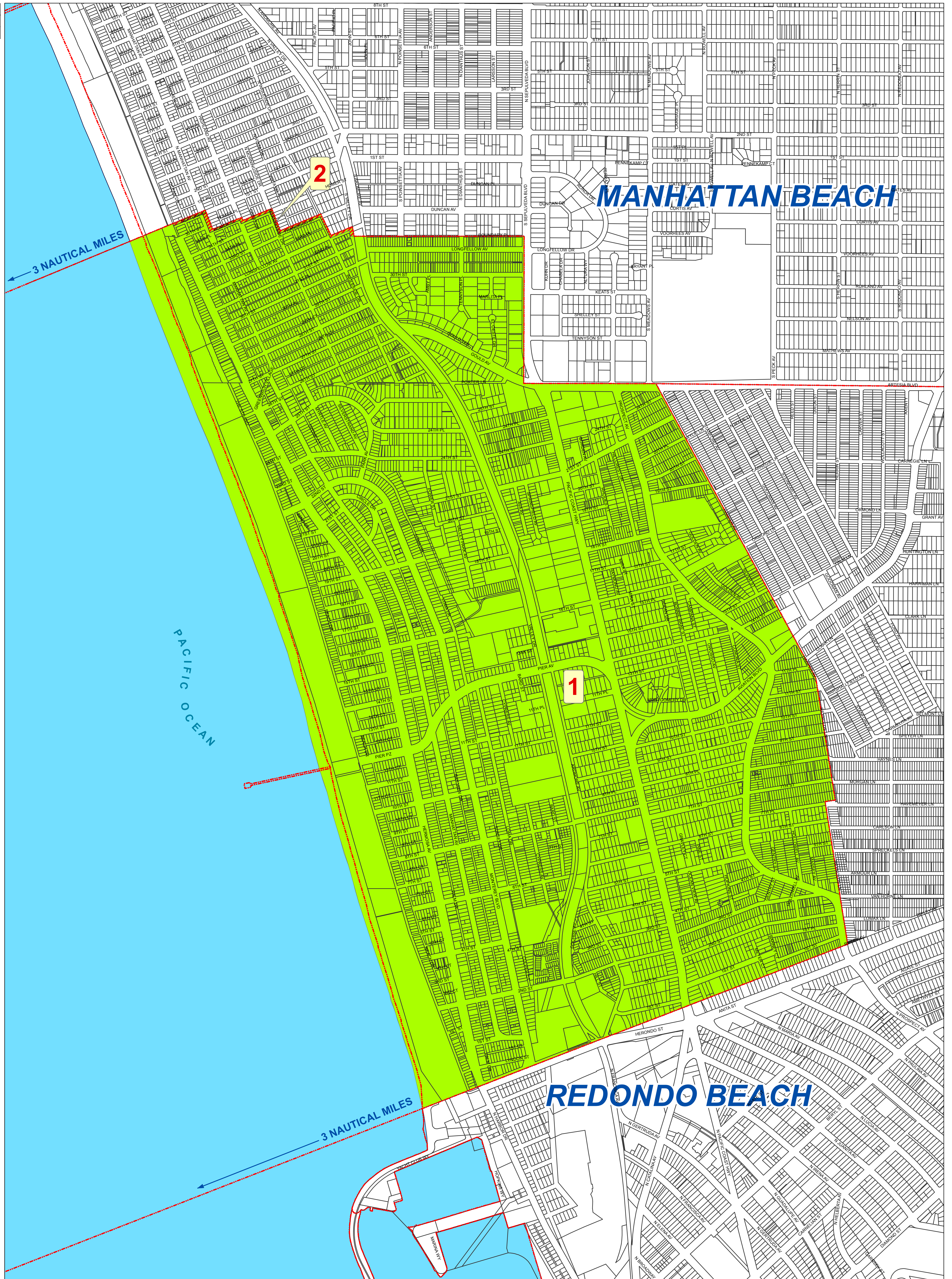


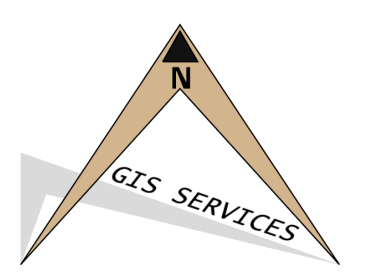
City of Hermosa Beach Annexations

NO	TYPE	NAME	SEC-OF-STATE	ANNEX-AREA	TOTAL-AREA
1	A	Original Incorporation	1/10/1907	1.362 sq.mi.	1.362 sq.mi.
2	D	Exclusion	12/11/1916	-0.002	1.360

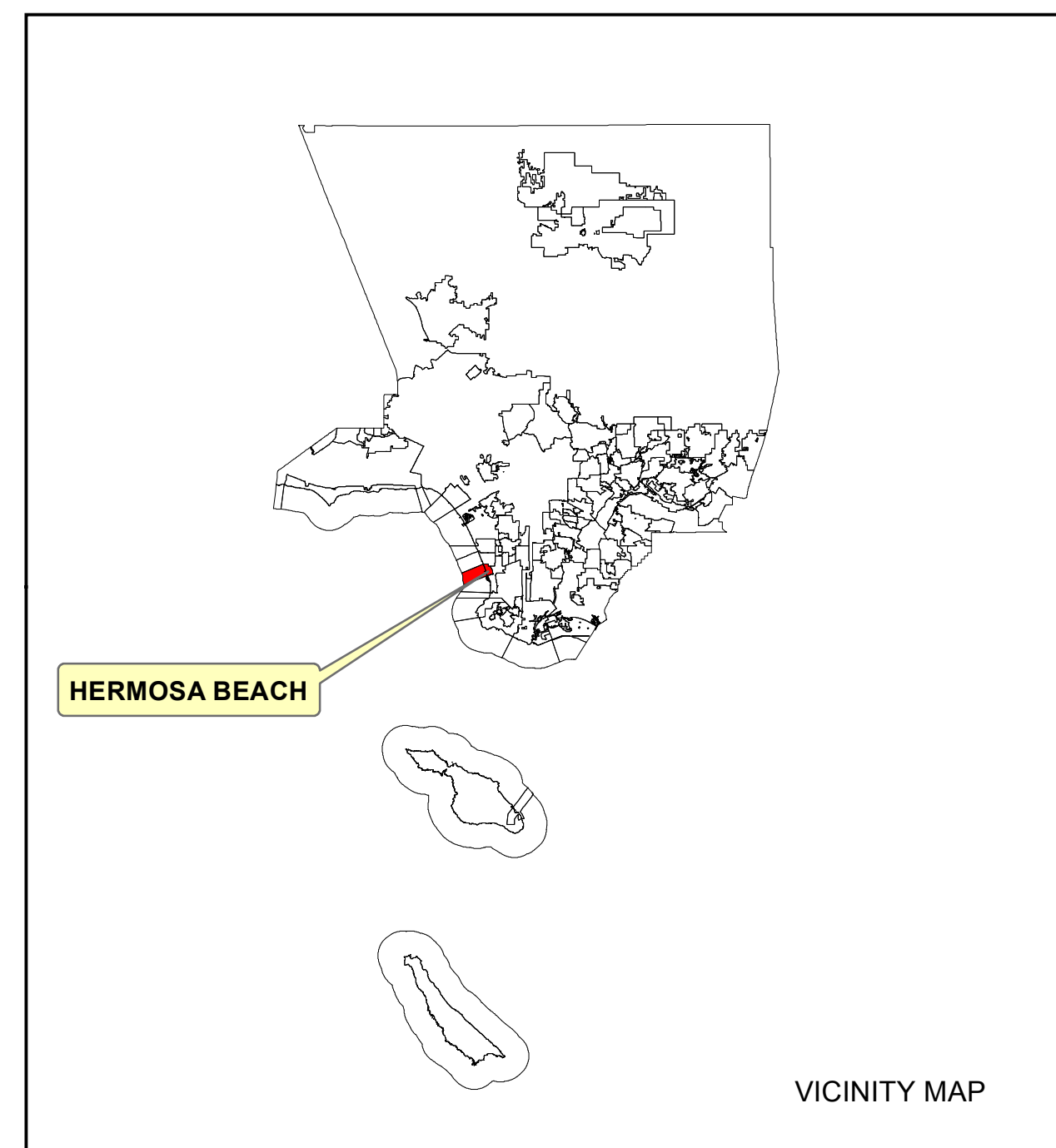



LEGEND:

City Boundary



400 Feet

DEPARTMENT OF PUBLIC WORKS
 900 S. Fremont Ave.
 Alhambra, CA 91803
 Survey/Mapping & Property Management
 Division - GIS Services

LOS ANGELES COUNTY EXPRESSLY DISCLAIMS ANY LIABILITY FOR INACCURACIES WHICH MAY BE PRESENT IN THIS MAP. Data contained in this map is produced in whole or part from the Los Angeles County Department of Public Works' digital database.

MAPPED BY: M. MAUNG (07/16/2013); UPDATED BY: M. MAUNG (07/11/2016)