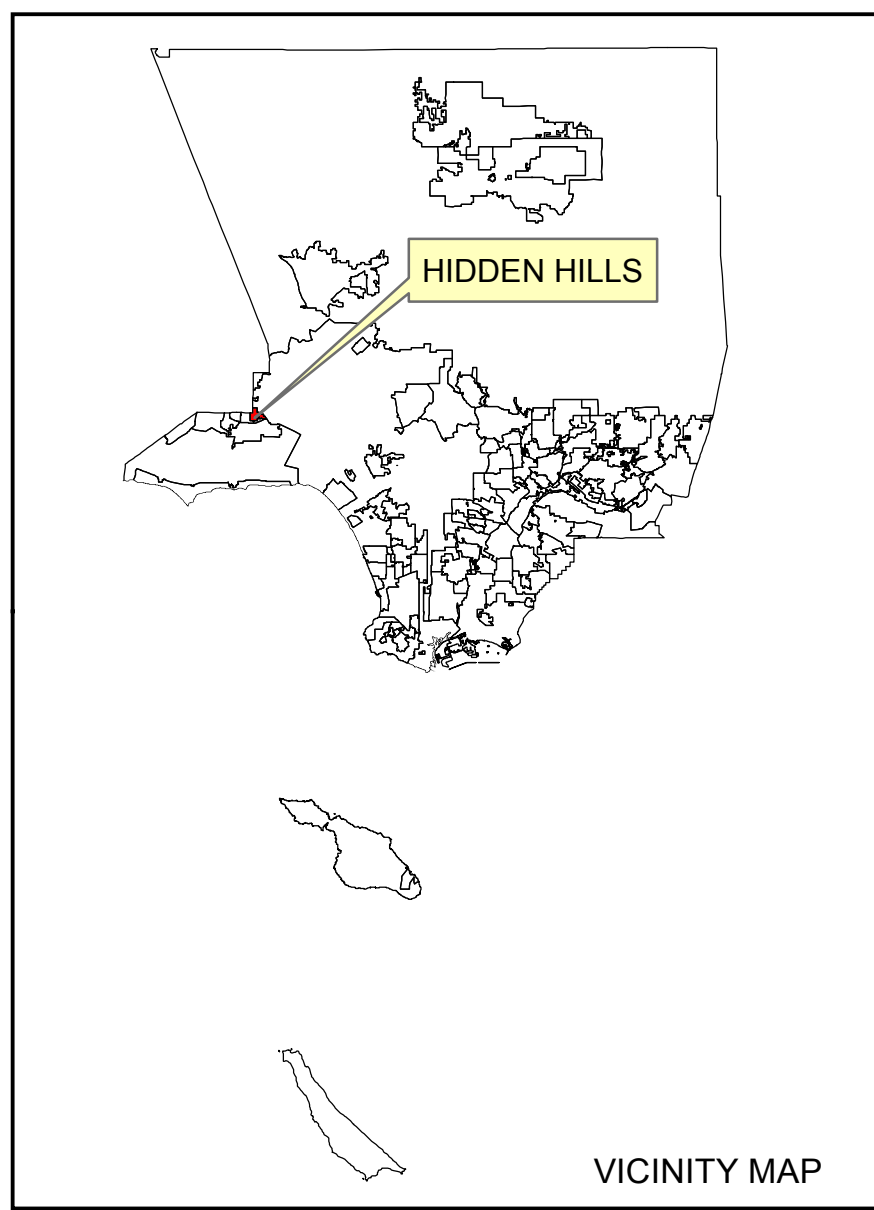



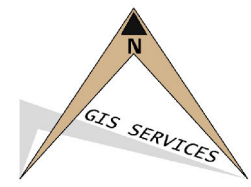
City of Hidden Hills Annexations

NO	TYPE	NAME	SEC. OF STATE	CNTY_RECORDER	ANNEX_AREA	TOTAL_AREA
1	A	ORIG. INCORPORATION	10/19/1961	10/19/1961	1.254	1.254
2	A	ANNEXATION NO. 1	03/21/1963	05/03/1963	0.034	1.288
3	A	ANNEXATION NO. 2	03/21/1963	05/03/1963	0.045	1.333
4	A	ANNEXATION NO. 3	06/15/1964	06/26/1964	0.041	1.374
5	A	ANNEXATION NO. 5	05/12/1966	05/20/1966	0.000	1.374
6	A	ANNEXATION NO. 6	05/12/1966	05/20/1966	0.000	1.374
7	A	ANNEXATION NO. 4A	07/15/1966	07/28/1966	0.003	1.377
8	A	ANNEXATION NO. 7-A	06/07/1976	08/06/1976	0.080	1.457
9	A	ANNEXATION NO. 8		07/09/1979	0.032	1.489
10	A	ANNEXATION NO. 84-1		06/08/1984	0.160	1.649
11	A	ANNEXATION NO. 85-1		10/29/1985	0.018	1.667
12	A	ANNEXATION NO. 85-2		12/30/1985	0.010	1.677
13	A	ANNEXATION NO. 89-1		02/06/1990	0.040	1.717
14	D	DETACH. NO. 94-1		01/15/1997	-0.006	1.711



LEGEND:

--- City Boundary



DEPARTMENT OF PUBLIC WORKS
 900 S. Fremont Ave.
 Alhambra, CA 91803
 Survey/Mapping & Property Management
 Division - GIS Services

LOS ANGELES COUNTY EXPRESSLY DISCLAIMS ANY LIABILITY FOR INACCURACIES WHICH MAY BE PRESENT IN THIS MAP

Data contained in this map is produced in whole or part from the Los Angeles County Department of Public Works' digital database.

