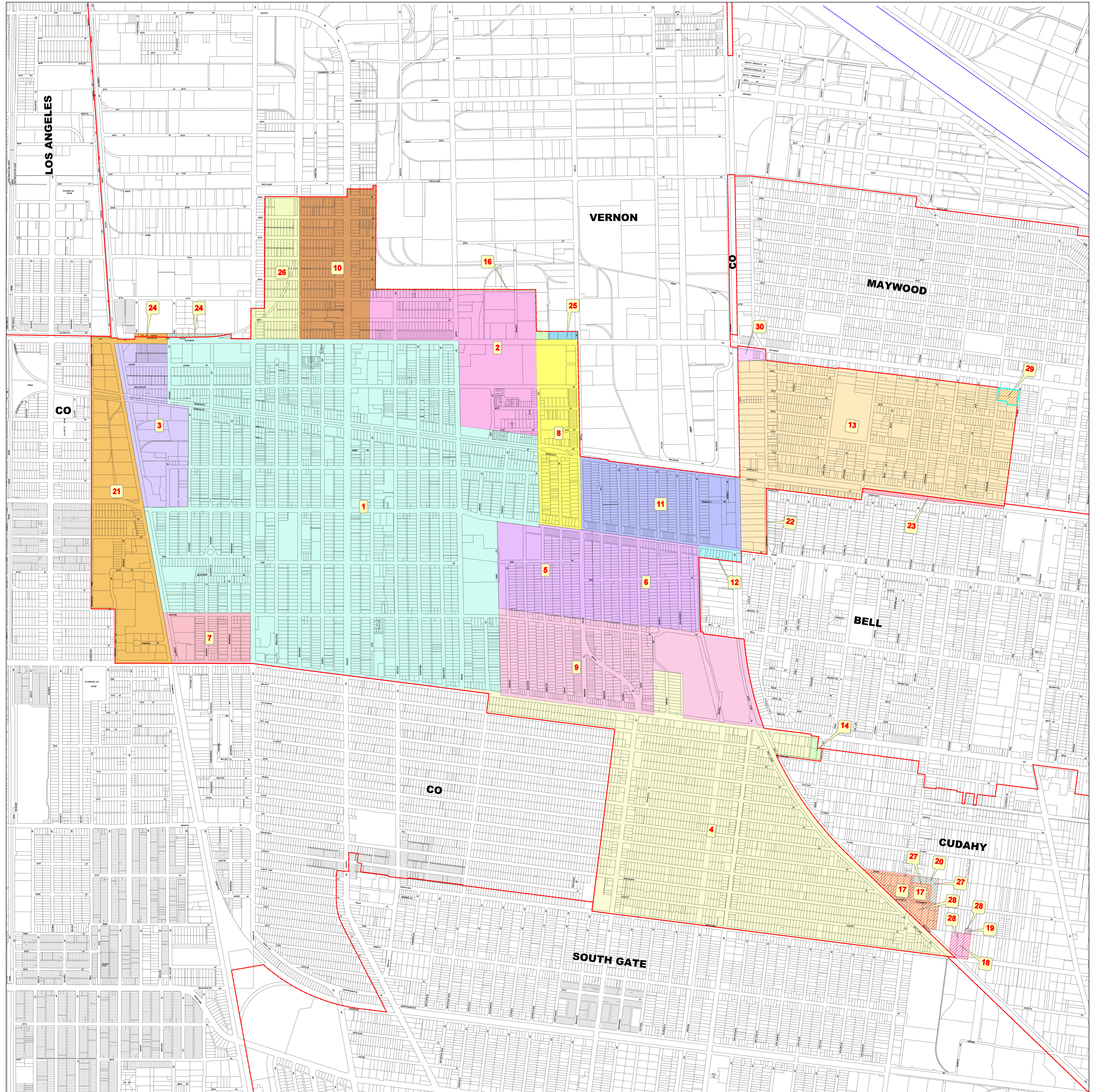
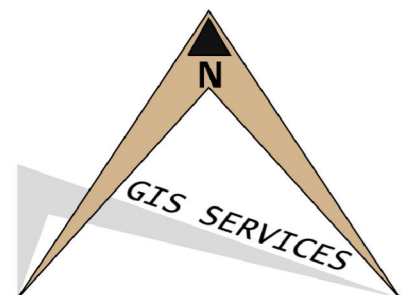


City of Huntington Park Annexations

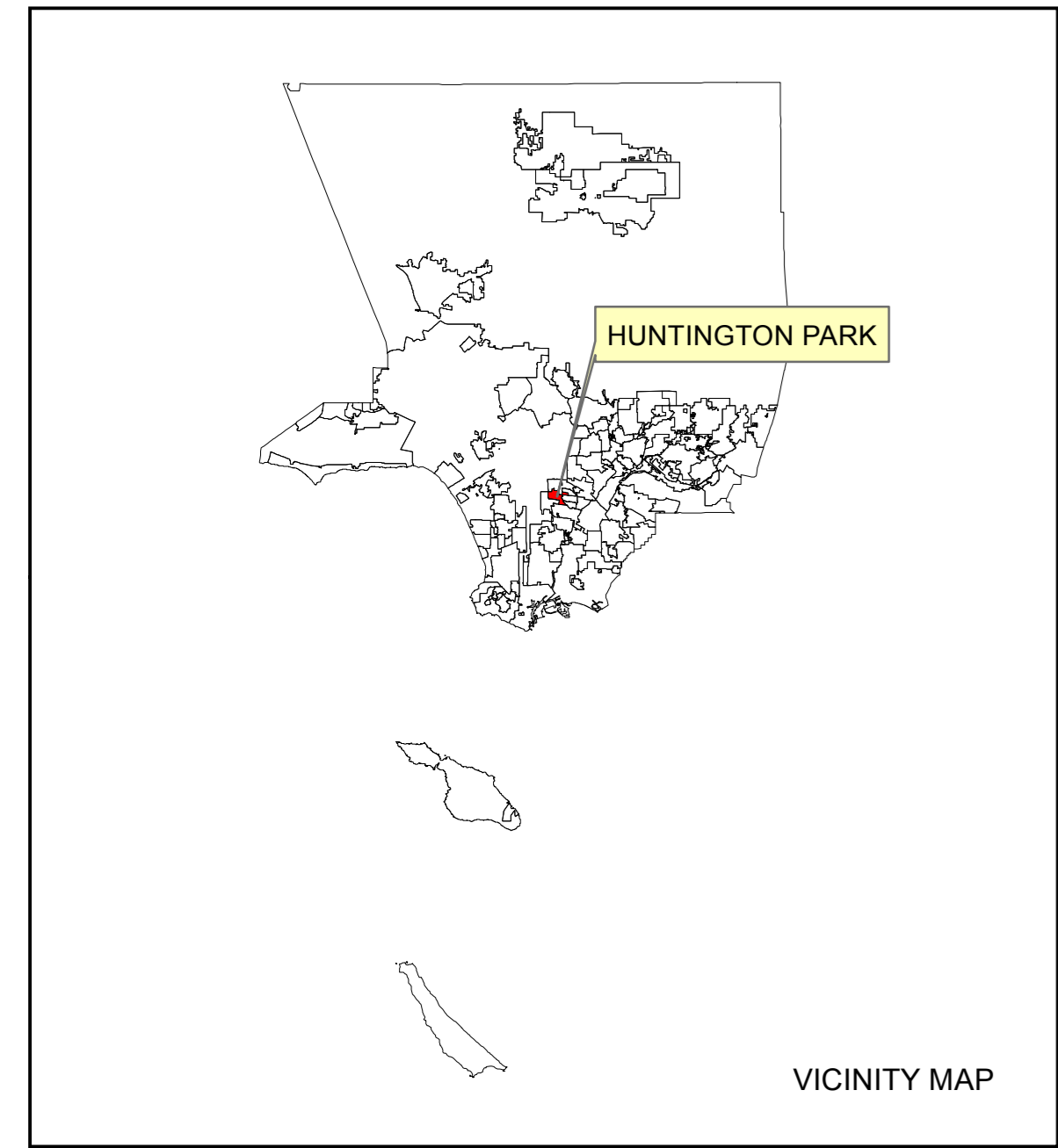
NO	TYPE	NAME	EFFECTIVE DATE	ANNEX AREA	TOTAL AREA
1	A	ORIG INCORPORATION	8-27-08		
2	A	ANNEX OF 4-13-14	4-13-14		
3	A	ALAMEDA ST TERR ANNEX	5-23-21		
4	A	WALNUT ACRES TERR ANNEX	11-23-22		
5	A	UNINHABITED TERR ANNEX	1-29-23		
6	A	UNINHABITED TERR ANNEX	1-29-23		
7	A	MIRAMONTE NO. 1 ANNEX	5-12-24		
8	A	1925 ANNEXATION NO. 1	5-29-25		
9	A	ANNEXATION TERR NO. 2	9-30-25		
10	A	FRUITLAND TERRITORY	10-05-25		
11	A	HUNTINGTON PARK SQUARE	12-08-25		
12	A	BELL EXTENSION	6-07-26		
13	A	MAYWOOD ANNEX NO. ONE	5-09-27		
14	A	FRANK BELL ADDITION	7-13-31		
15	A	CITY OF HUNTINGTON PARK	2-8-33		2,810 SQ. MI.
16	A	N.SLAUSON/INDUST TERR	12-23-42	0.002 SQ. MI.	2,812
17	A	CUDAHY ADD. NO. 1	8-12-49	0.012	2,824
18	A	CUDAHY ANNEX OF 1952	9-10-52	0.005	2,829
19	D	CUDAHY ANNEX NO.4(REV.)	8-10-59	0.000	2,839
20	D	CUDAHY ANNEX NO.5	10-27-60	0.003	2,832
21	A	ALAMEDA ANNEX NO.1	12-12-67	0.153	2,985
22	A	MAYWOOD AVE ANNEX	6-10-69	0.001	2,986
23	D	RANCHO SANANTONIO ANNEX 10	6-10-69	-0.004	2,982
24	D	USSTEEL CORP ANNEX(DET.)	11-04-69	-0.010	2,972
25	A	SLAUSON ANNEX NO.2	6-07-79	0.002	2,974
26	A	SLAUSON ANNEX NO.1	6-25-80	0.051	3,025
27	D	ANNEX NO.1-82(DETACH)	10-05-83	-0.007	3,018
28	D	ANNEX NO.91-1(DETACH)	6-15-92	-0.020	2,998
29	D	REORG NO.1-92(PAR. A)	7-20-93	-0.003	2,995
30	A	REORG NO.1-92(PAR. B)	7-20-93	0.003	2,998



LEGEND:
----- City Boundary



600 Feet



DEPARTMENT OF PUBLIC WORKS
 900 S. Fremont Ave.
 Alhambra, CA 91803
 Survey/Mapping & Property Management
 Division - GIS Services

LOS ANGELES COUNTY EXPRESSLY DISCLAIMS ANY LIABILITY FOR INACCURACIES WHICH MAY BE PRESENT IN THIS MAP.
 Data contained in this map is produced in whole or part from the Los Angeles County Department of Public Works digital database.
 FILENAME REF: \\Pwgs04\pml\2arcspac\ak_annex-map\mofHuntington_Park.mxd MAP by: EC FILE DATE: 15 SEPT 2011 THURSDAY