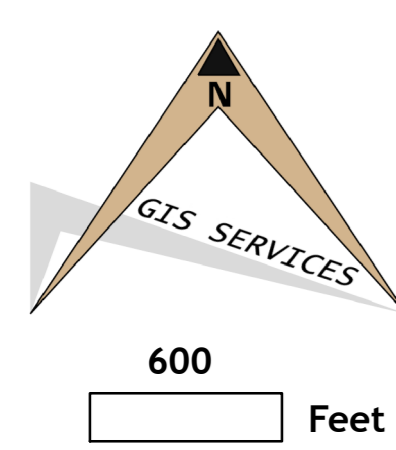
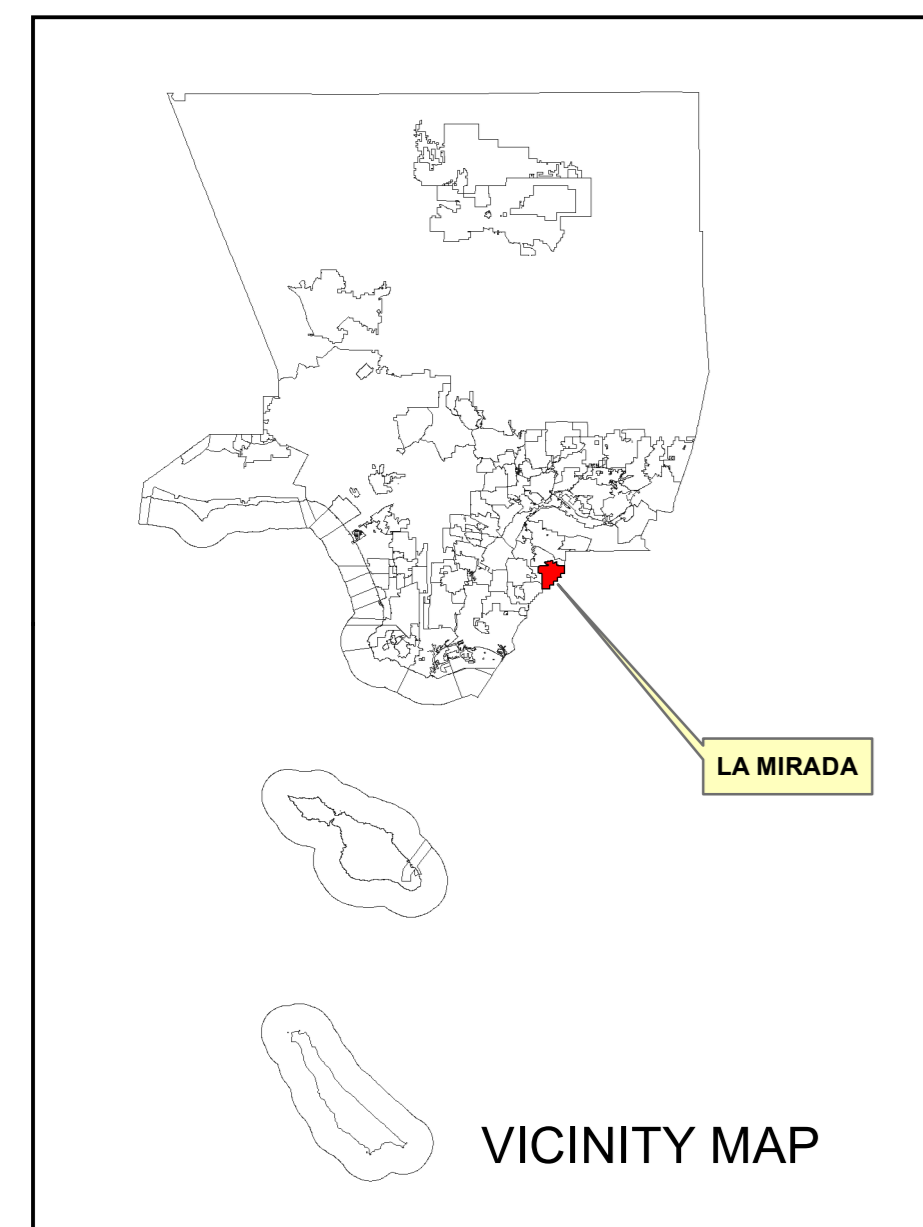
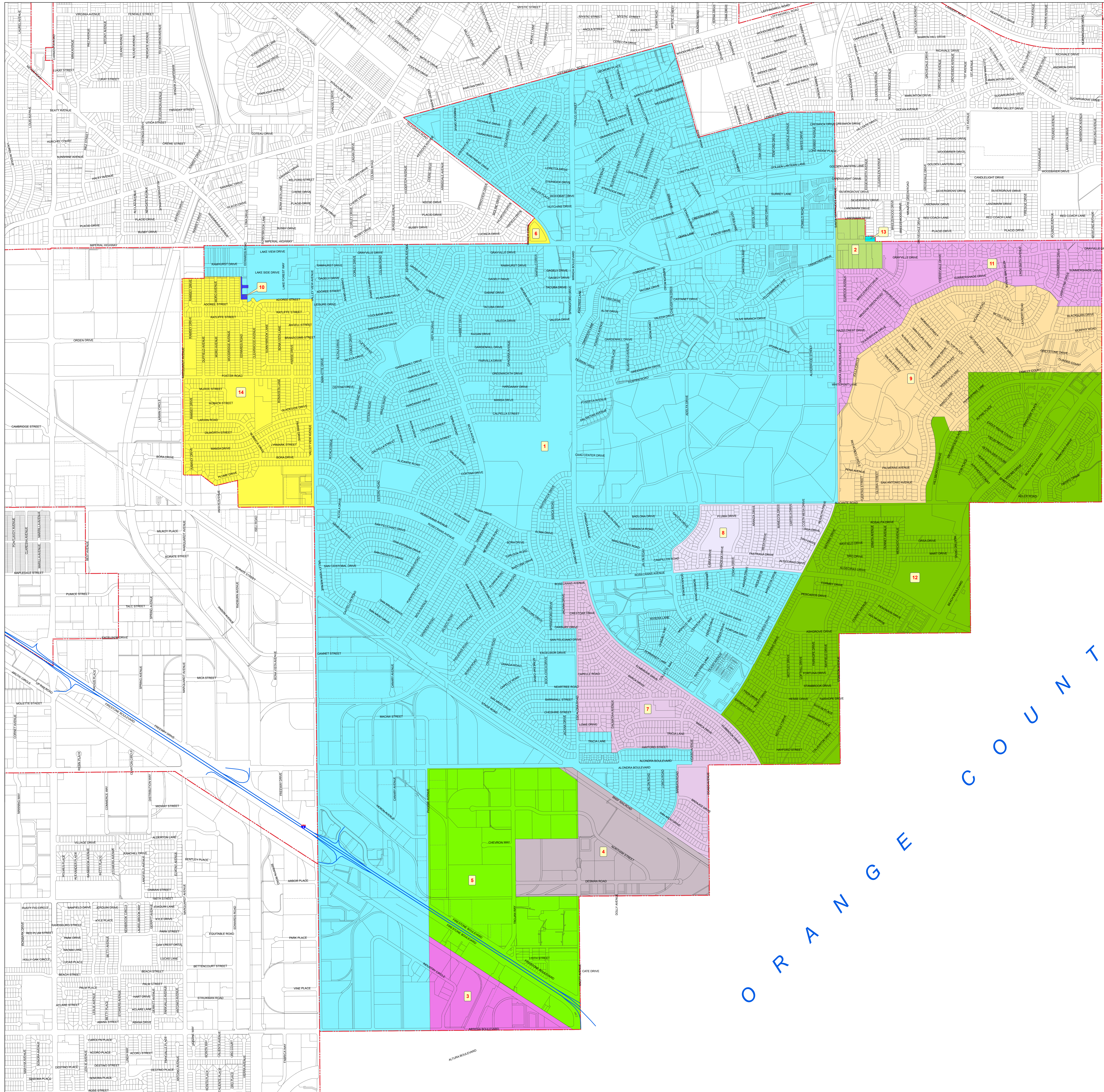


City of La Mirada Annexations

No.	Type	Annexation Name	Effective Date	Annexed Area (sq. mi.)	Total Area (sq. mi.)
1	A	ORIG. INCORPORATION*	03/23/1960	4.749	4.749
2	A	ANNEXATION NO. 61-1	06/27/1961	0.026	4.775
3	A	ANNEXATION NO. 62-3	02/20/1963	0.065	4.840
4	A	ANNEXATION NO. 63-1	01/09/1964	0.219	5.059
5	A	ANNEXATION NO. 65-1	02/15/1966	0.379	5.438
6	A	ANNEXATION NO. 66-1	01/20/1967	0.006	5.444
7	A	ANNEXATION NO. 68-1	10/03/1969	0.256	5.700
8	A	ANNEXATION NO. 70-1	05/26/1971	0.131	5.831
9	A	ANNEXATION NO. 71-1	01/21/1972	0.473	6.304
10	A	ANNEXATION NO. 73-3	05/02/1974	0.001	6.305
11	A	ANNEX. 73-1 (GRN. HILLS)	10/09/1974	0.261	6.566
12	A	ANNEX. 73-2 (B. PARK AREA)	10/09/1974	0.812	7.378
13	A	ANNEXATION NO. 76-1	05/03/1977	0.001	7.379
14	A	ANNEXATION NO. 76-2	03/31/1978	0.399	7.778

* Originally incorporated as "Mirada Hills" on March 23, 1960, voters approved the change to the current name of "La Mirada" on November 8, 1960, effective December 15, 1960.



LEGEND:
 City Boundary

DEPARTMENT OF PUBLIC WORKS
 900 S. Fremont Ave.
 Anaheim, CA 91803
 Surveying & Property Management Division
 GIS Services

O R A N G E C O U N T Y