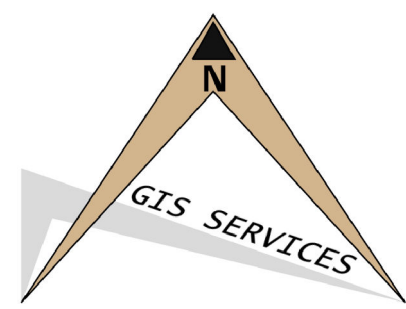


City of Maywood Annexations

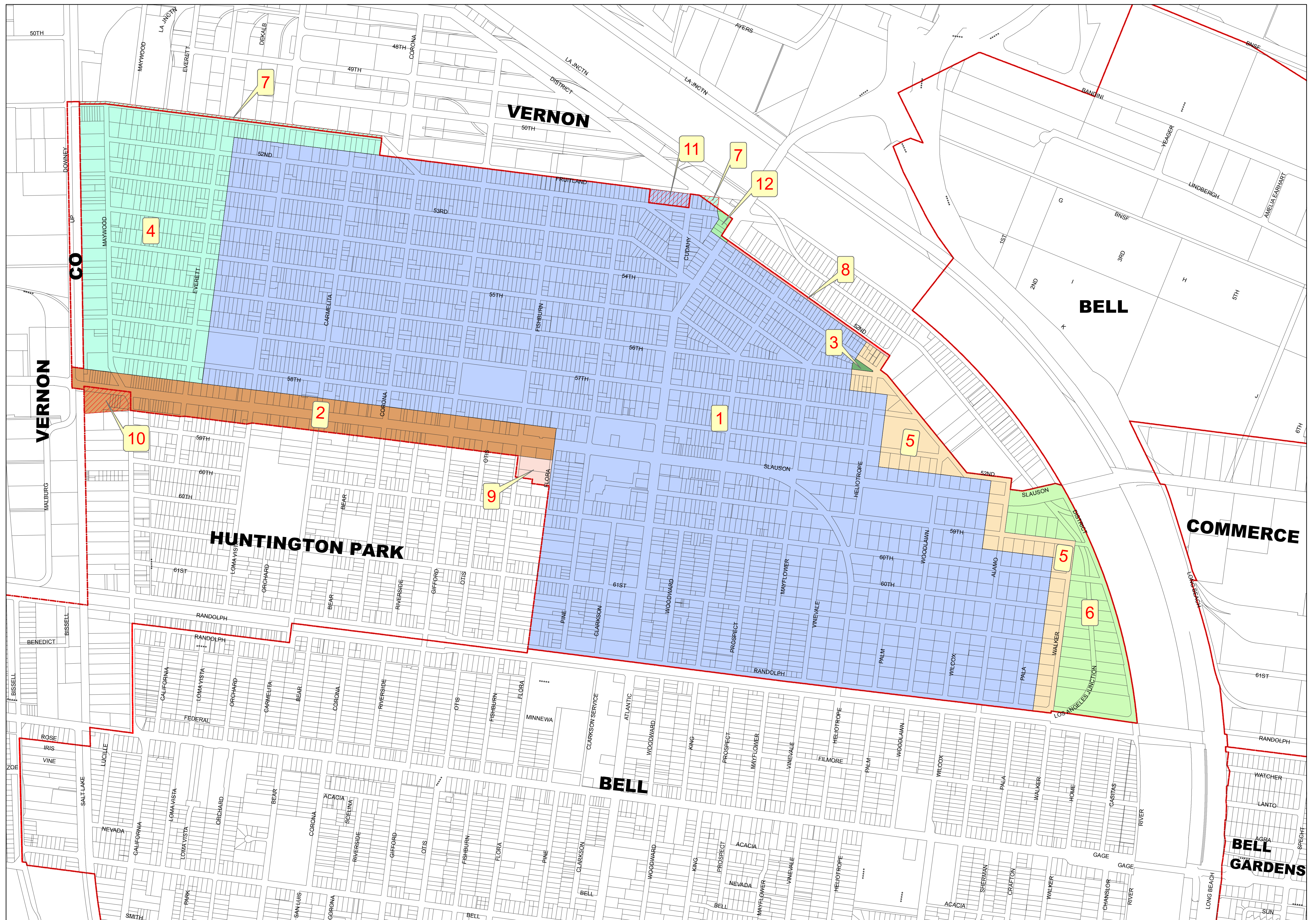
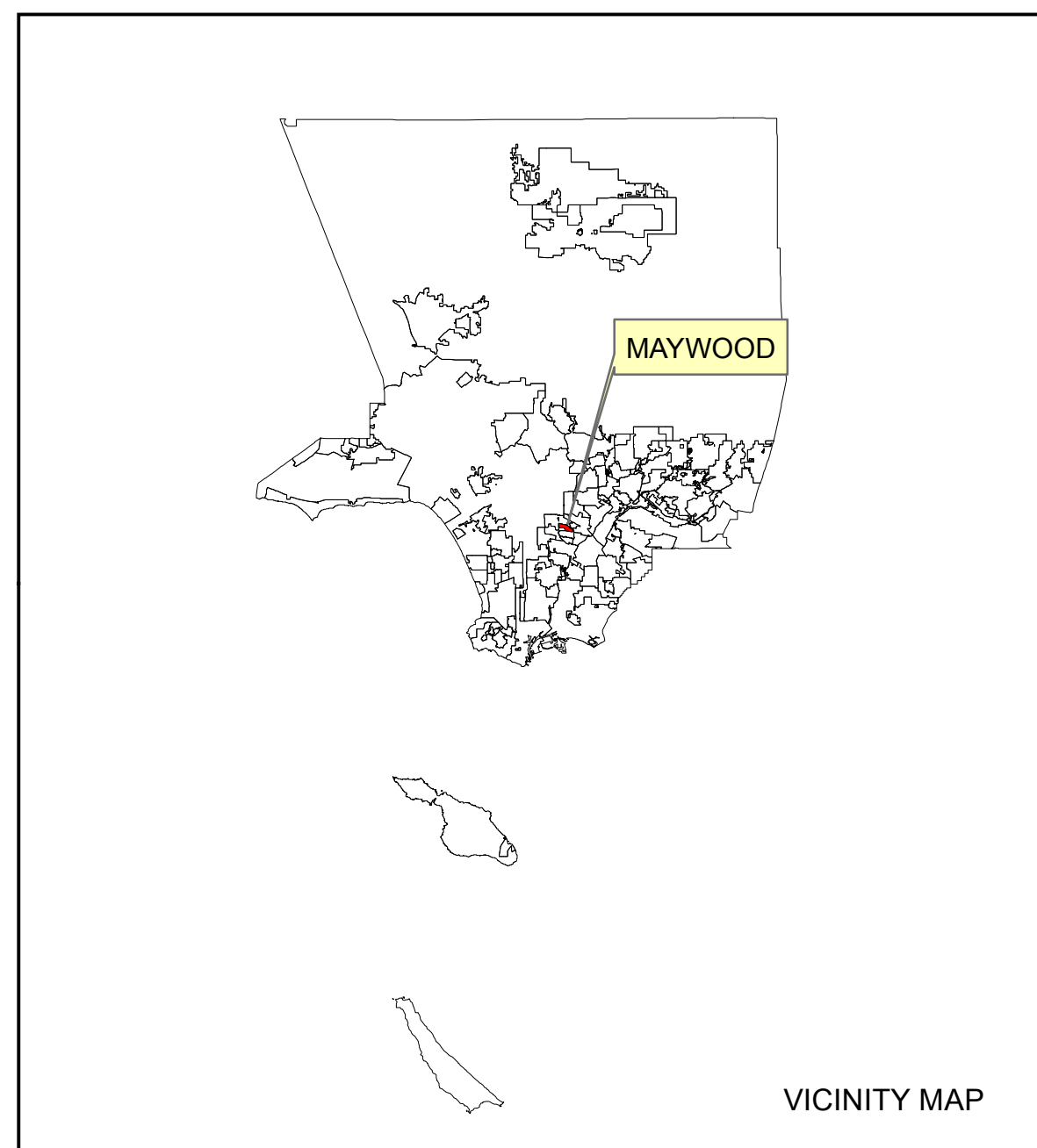

NO	TYPE	NAME	SEC. OF STA	CNTY RECOR	ANNEX AREA	TOTAL AREA
1	A	ORIG. INCORPORATION	09/02/24		0.000	0.000
2	A	WEST SLAUSON AVE. DIST.	06/12/25		0.000	0.960
3	A	CITY OWNED LAND	12/09/38		0.000	0.960
4	A	WEST MAYWOOD ADDITION	06/22/39		0.136	1.096
5	A	EAST MAYWOOD ADDITION	05/28/41		0.042	1.138
6	A	EASTSIDE ANNEXATION	06/27/80		0.047	1.185
7	D	REORG. 1-84 (PAR 1 & 3)	05/29/85		0.000	1.185
7	D	REORG. 1-84 (PAR 1 & 3)	05/29/85		-0.004	1.181
8	A	REORG. 1-84 (PAR 2)	05/29/85		0.002	1.183
9	A	REORG. 1-92 (PAR. A)	07/20/93	07/20/93	0.003	1.186
10	D	REORG. 1-92 (PAR. B)	07/20/93	07/20/93	-0.003	1.183
11	D	REORG. 1-96 (PAR. 1)	10/29/97	10/29/97	-0.002	1.181
12	A	REORG. 1-96 (PAR. 2)	10/29/97	10/29/97	0.001	1.182

LEGEND:

 City Boundary



500 Feet

DEPARTMENT OF PUBLIC WORKS
 900 S. Fremont Ave.
 Alhambra, CA 91803
 Survey/Mapping & Property Management
 Division - GIS Services

LOS ANGELES COUNTY EXPRESSLY DISCLAIMS ANY LIABILITY FOR INACCURACIES WHICH MAY BE PRESENT IN THIS MAP. Data contained in this map is produced in whole or part from the Los Angeles County Department of Public Works' digital database.