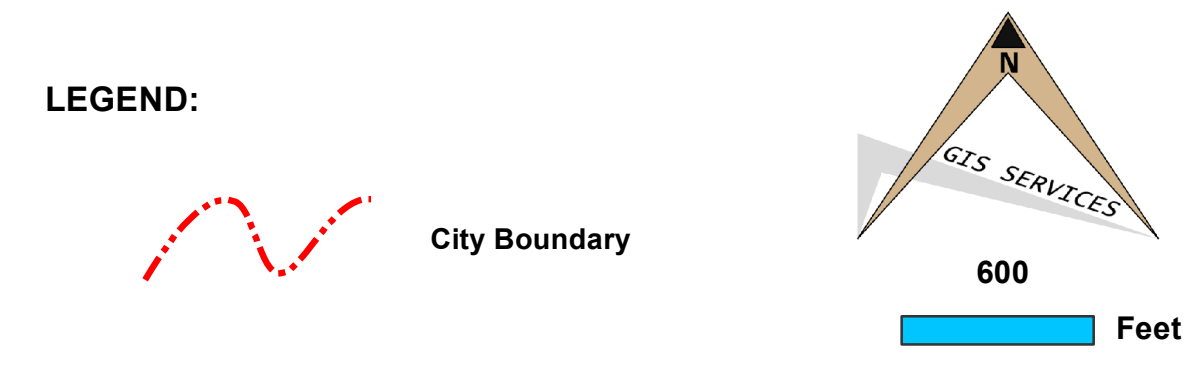
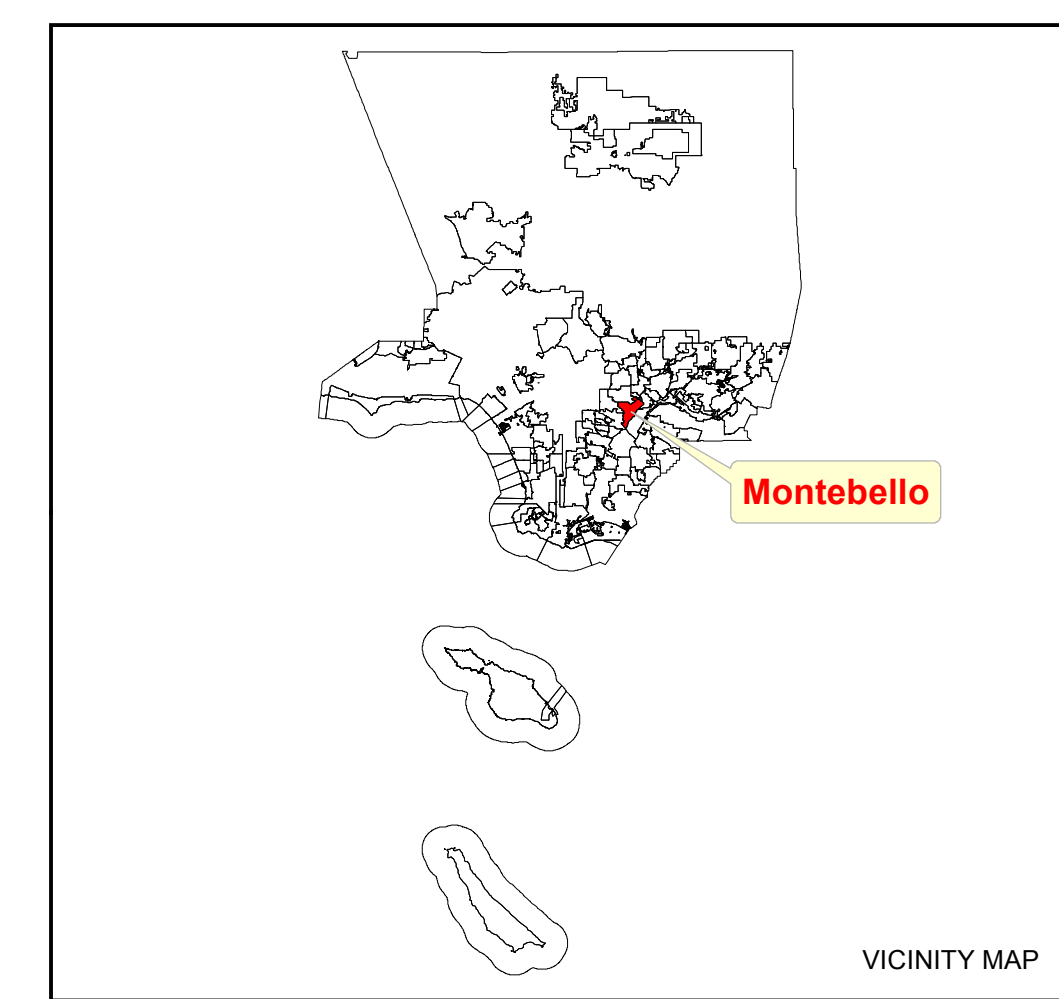
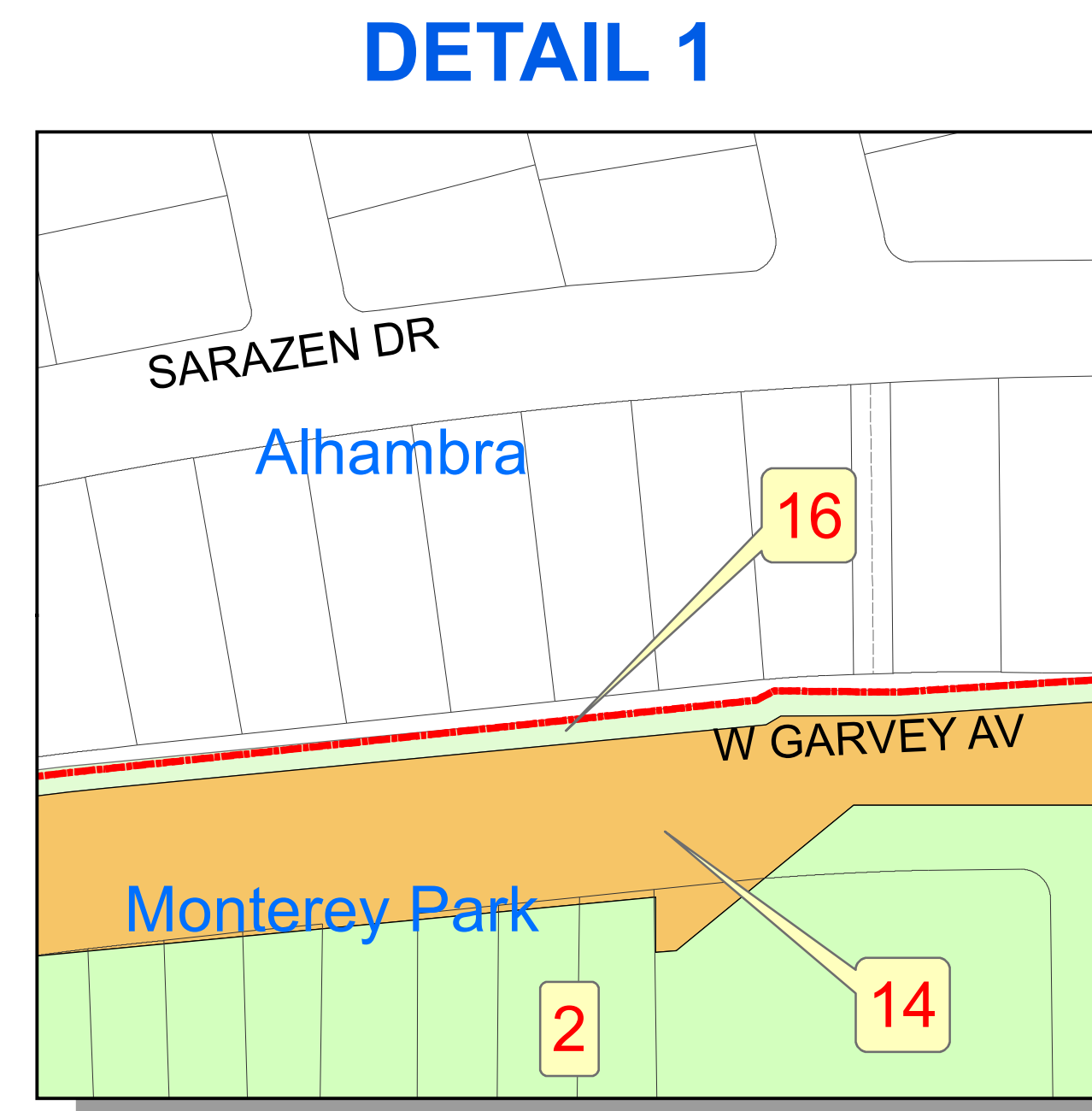
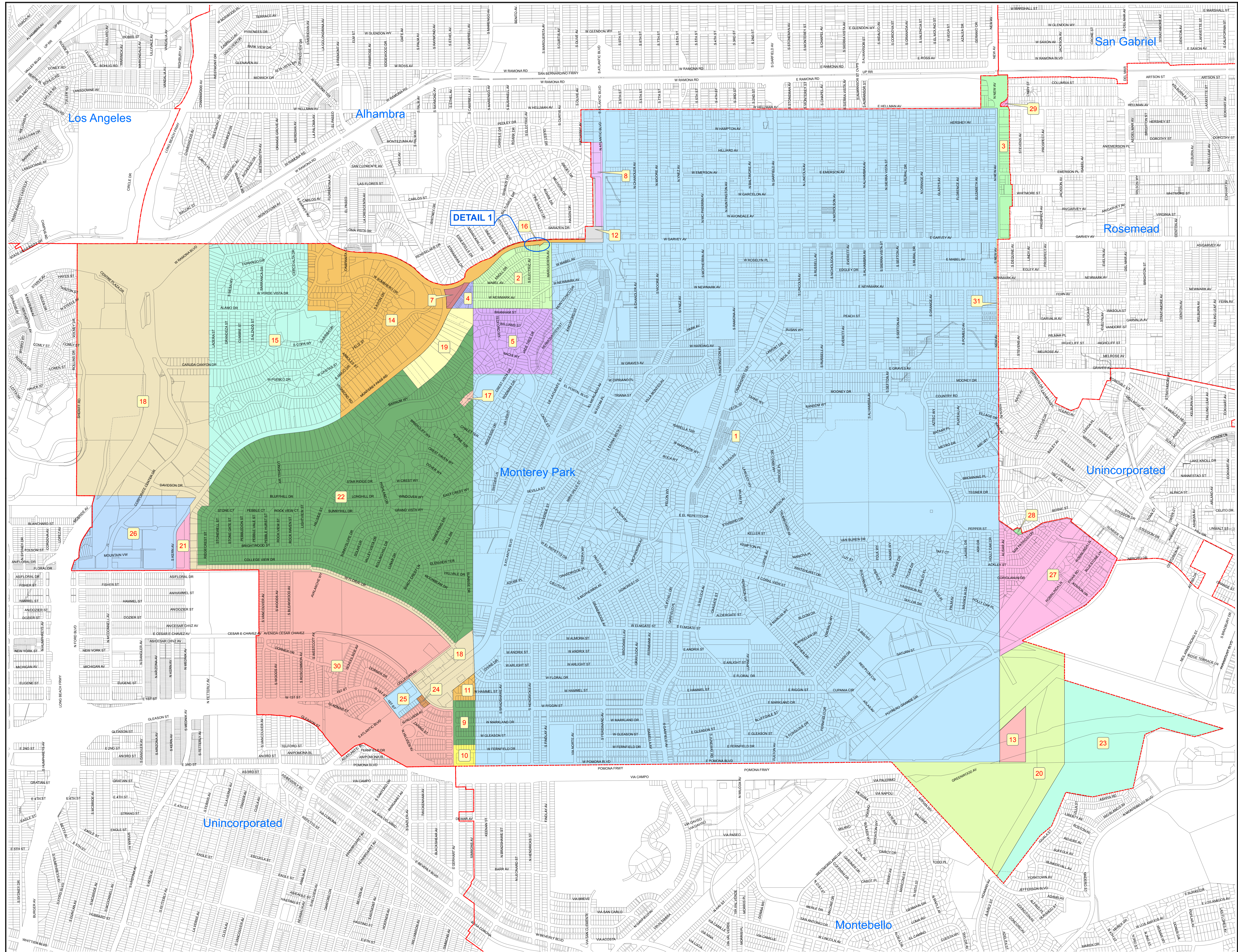


City of Monterey Park Annexations

NO	TYPE	NAME	SEC. OF STATE	ENTY RECORDER	ANNEX AREA	TOTAL AREA
1	A	ORIGINAL LIMITS AS INCORP.	05/29/1914			
2	A	GARVEY AVE. TRACT ANNEX.	05/31/1923			
3	A	NEW AVE. TRACT ANNEX.	09/24/1925			
4	A	KATHI TRACT	07/10/1928			
5	A	MIDWICK VIEW ESTATES TRACT	06/12/1930			
6	A	CITY OF MONTEREY PARK (as of 2-8-33)			4,780 Sq. Ft.	4,780 Sq. Ft.
7	A	LIBBIA ANNEX.	12/07/1946	07/10/1947	0.08	4,788
8	A	MIDWICK COUNTRY CLUB ANNEX.	12/07/1946	03/10/1947	0.01	4,799
9	A	FITZGERALD ANNEX.	09/26/1947	10/16/1947	0.01	4,812
10	A	HAMILTON HOMES ANNEX.	11/20/1947	11/28/1947	0.06	4,818
11	A	HAMILTON HOMES ANNEX, NO. 2	07/19/1948	08/20/1948	0.05	4,823
12	A	LIBBIA ANNEX, NO. 2	10/09/1948	11/22/1948	0.06	4,829
13	A	WHEELER ANNEX.	02/23/1949	02/25/1949	0.01	4,847
14	A	GARVEY AVE. ANNEX.	05/19/1949	05/31/1949	0.20	5,067
15	A	MONTEREY PASS ANNEX.	10/13/1949	10/20/1949	0.36	5,435
16	A	GARVEY AVE. ANNEX, NO. 2	10/13/1949	10/26/1949	0.00	5,435
17	A	RESERVOIR ANNEX.	07/19/1950	07/29/1950	0.02	5,417
18	A	HILLMAN ESTATES ANNEX.	04/26/1951	05/02/1951	0.57	5,954
19	A	INDUSTRIAL CENTER ANNEX.	10/01/1951	10/11/1951	0.02	5,986
20	A	WHEELER ANNEX, NO. 2	03/25/1953	03/25/1953	0.24	6,234
21	A	ORION ANNEX.	11/16/1953	11/16/1953	0.00	6,244
22	A	HILLMAN ESTATES ANNEX, NO. 2	12/19/1955	12/19/1955	0.69	6,903
23	A	WHEELER ANNEX, NO. 3	02/27/1959		0.13	7,066
24	A	POTETTE ANNEX.	04/24/1959		0.01	7,067
25	A	SEELY ATLANTIC ANNEX, NO. 1	07/26/1961		0.01	7,078
26	A	SEELY ATLANTIC ANNEX, NO. 3	03/02/1963	03/07/1963	0.01	7,179
27	A	SOUTHEASTERN ANNEX, NO. 1	08/13/1965		0.14	7,327
28	A	SOUTHEASTERN ANNEX, NO. 2	02/10/1966	02/28/1966	0.00	7,327
29	A	CITY OF RMD ANNEX, NO. 40	10/22/1971	11/09/1971	-0.01	7,326
30	A	SOUTHWESTERN ANNEX, NO. 4-A	07/30/1976		0.40	7,726
31	A	S. NEW AVE. D'CH. FROM READ	05/08/1986		0.09	7,729

NOTE: THE TOTAL AREA OF MONTEREY PARK WAS 4,780 SQ. MI. AFTER THE MIDWICK VIEW ESTATES TRACT ANNEXATION WAS ANNEXED.



DEPARTMENT OF PUBLIC WORKS
 900 S. Fremont Ave.
 Alhambra, CA 91803
 Survey/Mapping & Property Management Division
 GIS Services

LOS ANGELES COUNTY EXPRESSLY DISCLAIMS ANY LIABILITY FOR INACCURACIES WHICH MAY BE PRESENT IN THIS MAP. Data contained in this map is produced in whole or part from the Los Angeles County Department of Public Works digital database.