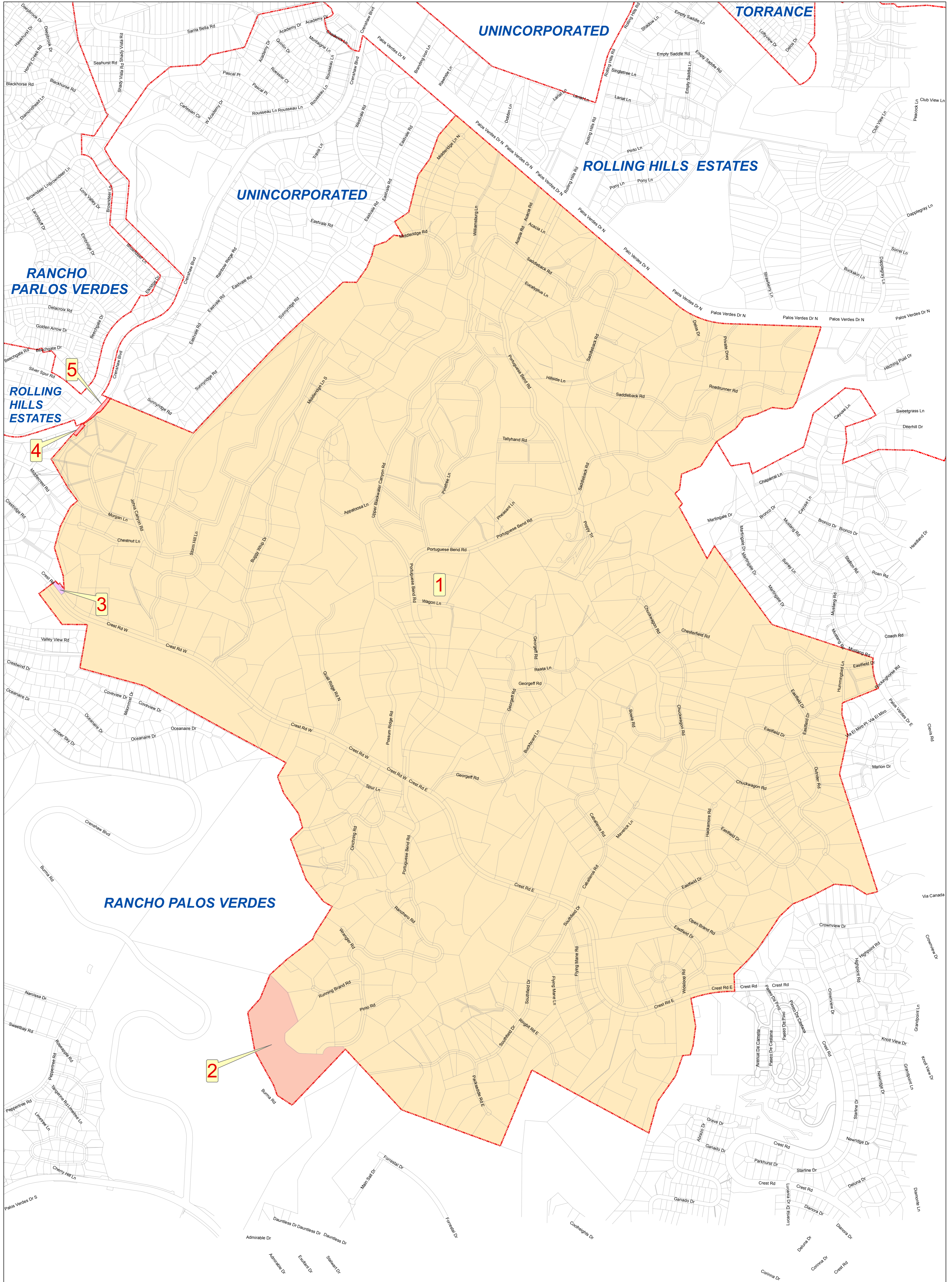


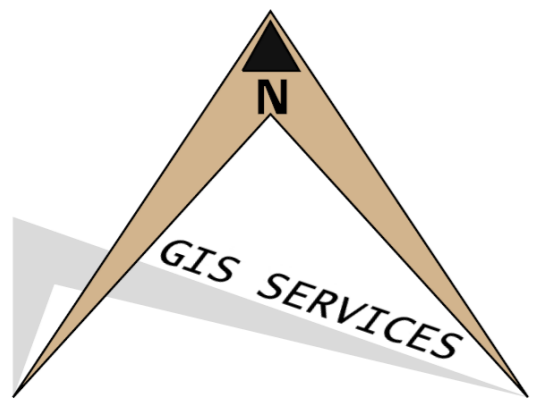
City of Rolling Hills Annexations

NO	TYPE	NAME	SECRETARY OF STATE	COUNTY RECORDER	ANNEX AREA (Sq. Mi.)	TOTAL AREA (Sq. Mi.)
1	A	ORIGINAL INCORPORATION	01/24/1957	01/24/1957	2.9530	2.953
2	A	FLYING TRIANGLE EXT.	11/09/1972	11/29/1972	0.031	2.984
3	A	CRENSHAW GATE ANNEX.	07/07/1977	07/26/1977	0.001	2.985
4	D	Detachment from City of Rolling Hills, Annexations to the City of Rancho Palos Verdes		04/14/2016	0.000	2.985
5	D	Detachment from City of Rolling Hills, Annexations to the City of Rolling Hills Estates		04/14/2016	-0.005	2.980

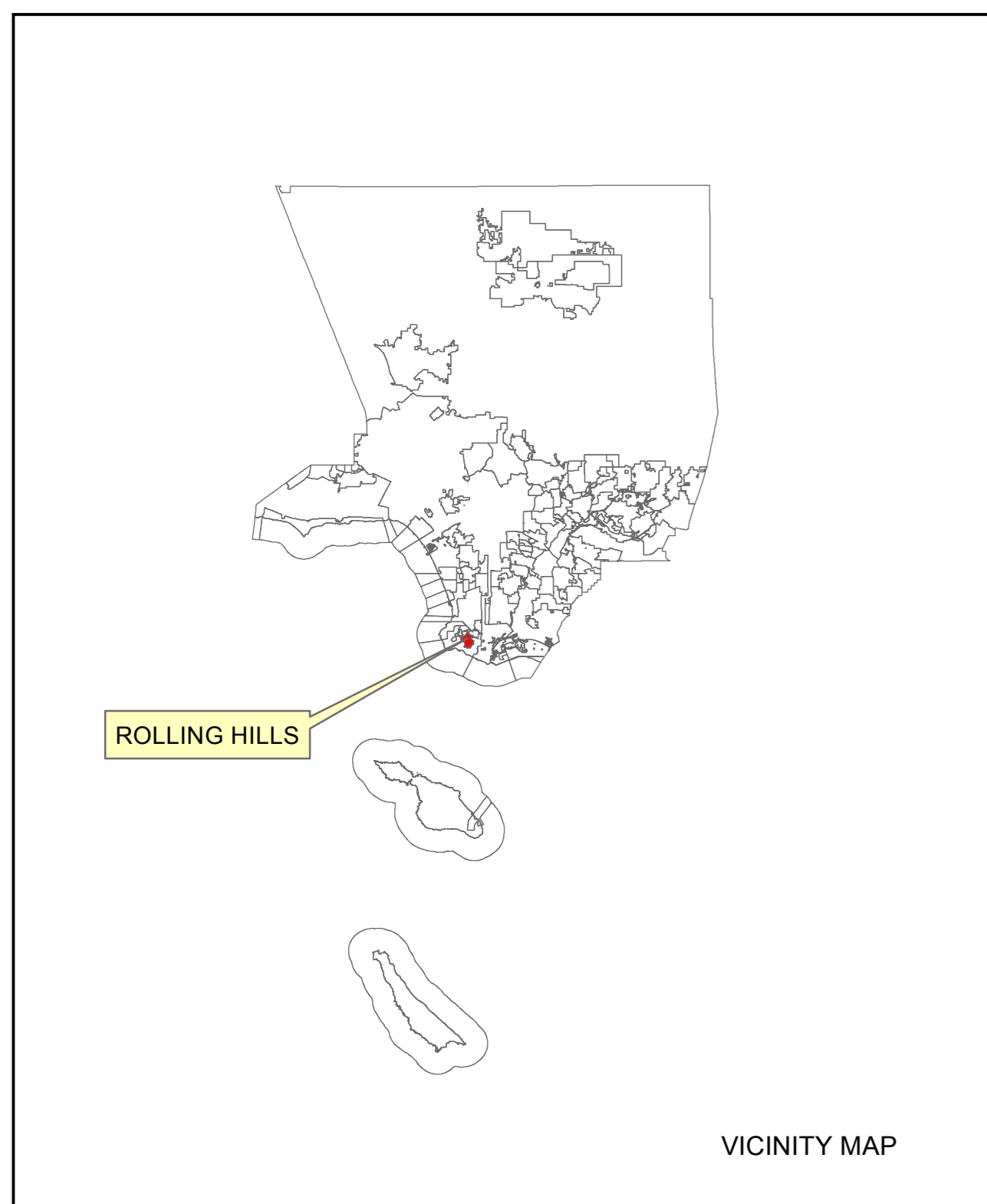



LEGEND:

City Boundary



500 Feet

DEPARTMENT OF PUBLIC WORKS
 900 S. Fremont Ave.
 Alhambra, CA 91803
 Survey/Mapping & Property Management
 Division - GIS Services

LOS ANGELES COUNTY EXPRESSLY DISCLAIMS ANY LIABILITY FOR INACCURACIES WHICH MAY BE PRESENT IN THIS MAP.

Data contained in this map is produced in whole or part from the Los Angeles County Department of Public Works' digital database.