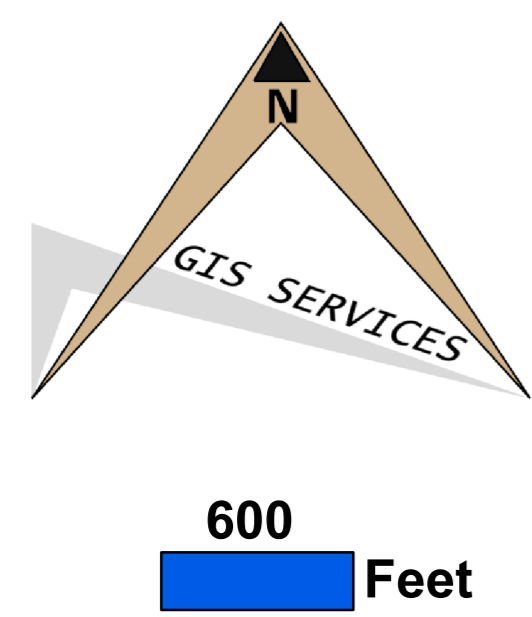
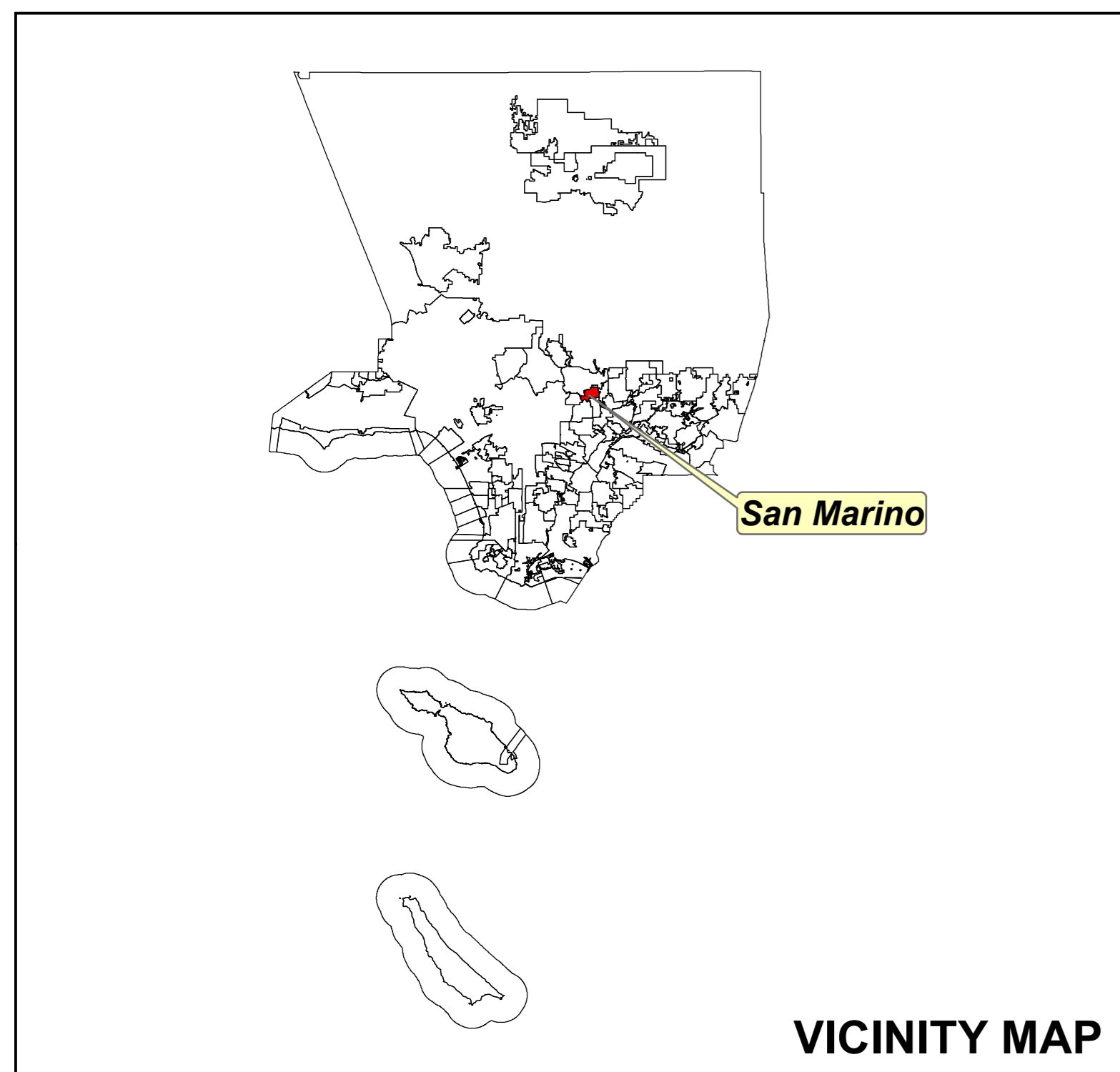
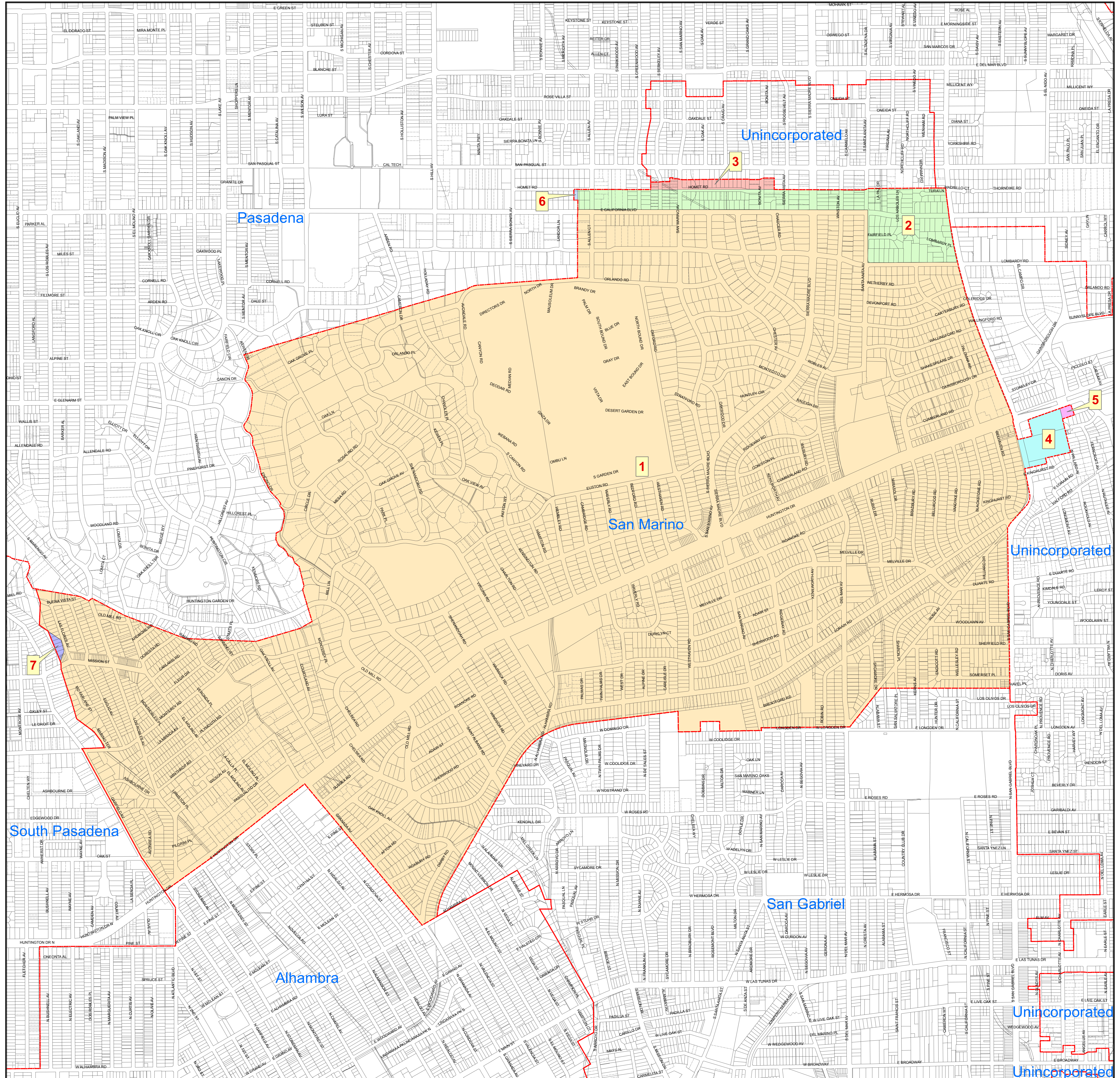


City of San Marino Annexations

NO	TYPE	NAME	SEC_OF_STA	CO_RECORDER	ANNEX_AREA	TOTAL_AREA
1	A	Original Incorporation	04/25/1913		3.720 Sq. Mi.	3.720 Sq. Mi.
2	A	Annexion of 1924	06/23/1924		0.011	3.731
3	A	Homest Road Addition	05/16/1950	05/24/1950	0.018	3.749
4	A	Carver School Annexati	06/07/1954		0.001	3.750
5	A	Sunnyslope Addition	07/23/1956		0.000	3.750
6	A	Annexation No. 1	05/13/1977	05/31/1977	0.002	3.752
7	A	Annexation No. 7		05/15/1995		



LEGEND:
 City Boundary

LOS ANGELES COUNTY PUBLIC WORKS
 DEPARTMENT OF PUBLIC WORKS
 900 S. Fremont Ave.
 Alhambra, CA 91803
 Survey/Mapping & Property Management Division
 GIS Services

LOS ANGELES COUNTY EXPRESSLY DISCLAIMS ANY LIABILITY FOR INACCURACIES WHICH MAY BE PRESENT IN THIS MAP
 Data contained in this map is produced in whole or part from the Los Angeles County Department of Public Works' digital database.