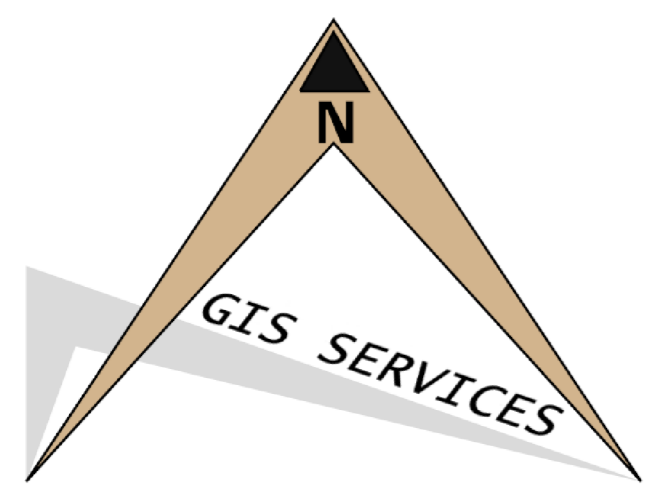
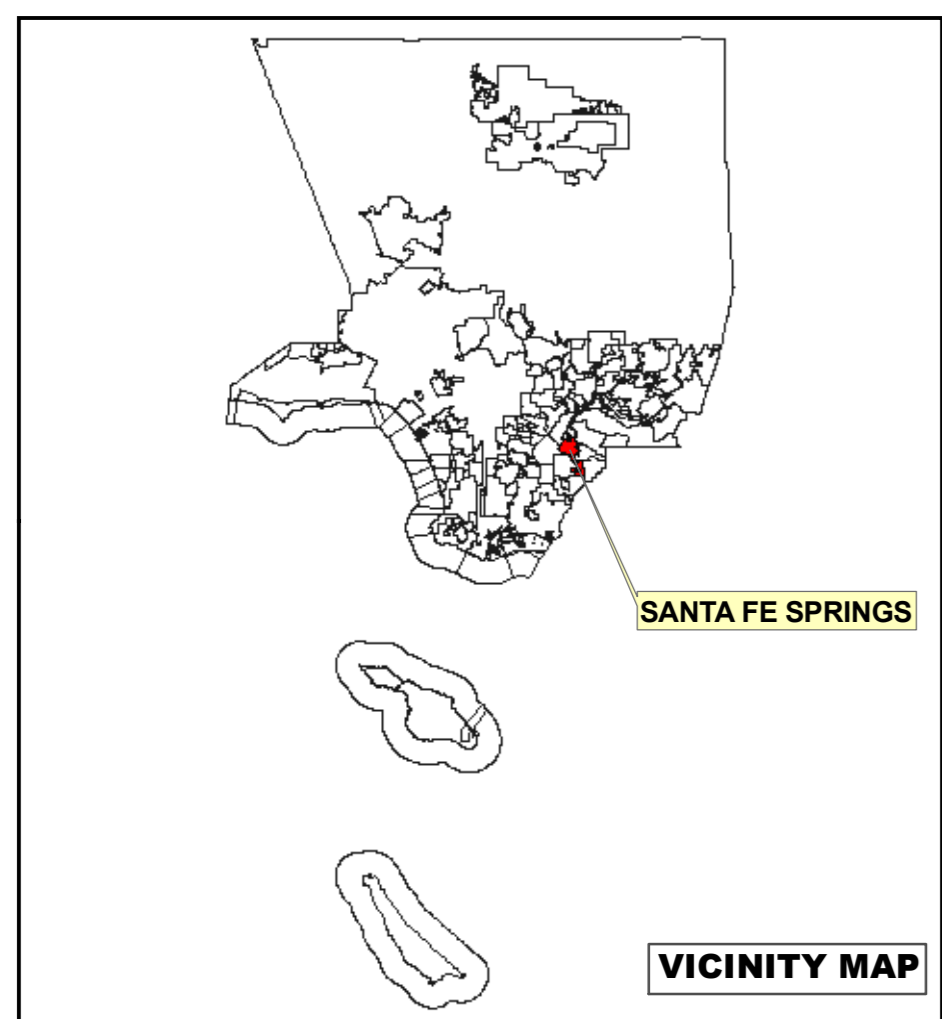
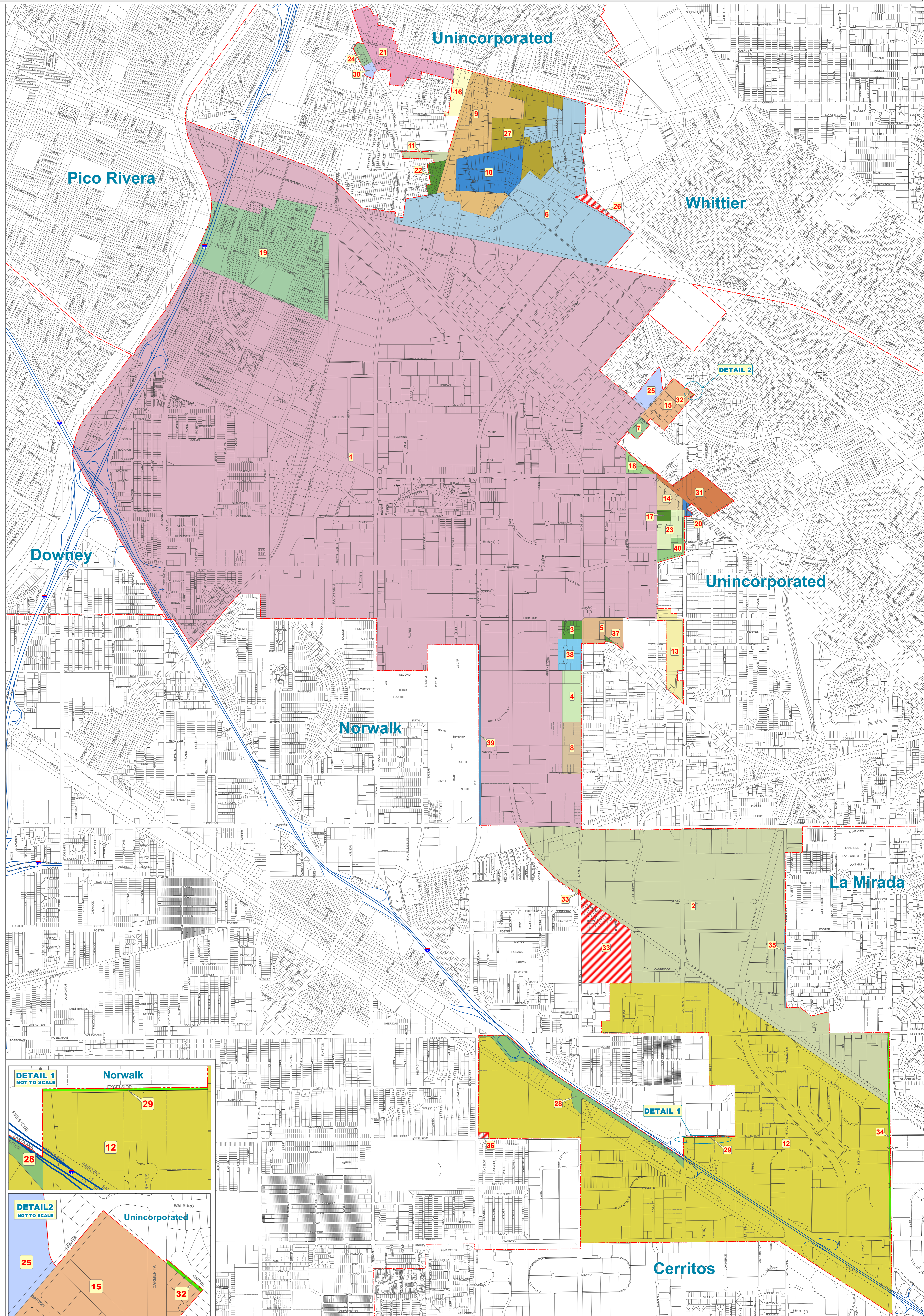


CITY OF SANTA FE SPRINGS ANNEXATIONS

NO.	TYPE	ANNEXATION NAME	SECRETARY OF STATE	COUNTY RECORDER	ANNEXED AREA (sq.mi.)	TOTAL AREA (sq.mi.)
1	A	ORIG. INCORPORATION	05/15/1957	05/15/1957	4.975	4.975
2	A	SOUTHSIDE NO.1	09/06/1957	01/30/1958	1.008	5.983
3	A	SHOEMAKER NO.6	09/06/1957	01/30/1958	0.009	5.992
4	A	SHOEMAKER NO.7	09/06/1957	01/30/1958	0.024	6.016
5	A	SHOEMAKER NO.10	09/06/1957	01/30/1958	0.026	6.042
6	A	LOS NIETOS NO.3	10/04/1957	01/30/1958	0.315	6.357
7	A	PAINTER NO. 11	10/14/1957	01/30/1958	0.005	6.362
8	A	SHOEMAKER NO.8	11/21/1957	01/30/1958	0.024	6.386
9	A	LOS NIETOS NO.5	11/21/1957	01/30/1958	0.136	6.522
10	A	LOS NIETOS NO.9A	01/03/1958	01/30/1958	0.063	6.585
11	A	LOS NIETOS NO.21	02/26/1958		0.008	6.593
12	A	SOUTHSIDE ANNEX.NO.2	05/29/1958		1.535	8.128
13	A	CARMENITA ANNEX.NO.22	05/08/1958		0.033	8.161
14	A	CARMENITA ANNEX.NO.24	06/23/1958		0.015	8.176
15	A	PAINTER AVE. NO.26	06/23/1958		0.030	8.206
16	A	WASHINGTON BLVD. NO.27	06/23/1958		0.016	8.222
17	A	AMUNDSEN NO.28	08/06/1958		0.003	8.225
18	A	TRIPLETT NO.29	08/06/1958		0.008	8.233
19	A	PIONEER ANX.NO.12(INHAB.)	10/27/1958		0.260	8.493
20	A	MAYBERRY NO. 31	02/25/1959		0.002	8.495
21	A	WASHINGTON BLVD.NO.33	06/16/1959		0.069	8.564
22	A	SORENSON ANNEX. NO.34	07/13/1959		0.010	8.574
23	A	CARMENITA ANNEX. NO.32	10/26/1959		0.017	8.591
24	A	FERRY ANNEX. NO.41	04/16/1962	05/09/1962	0.006	8.597
25	A	LAUTRUP ANNEX. NO.42	09/13/1962	09/25/1962	0.015	8.612
26	D	ANNEX. NO.4-1963(DETACH)	01/15/1964	01/24/1964	-0.006	8.606
27	A	ANNEX. NO.43	04/15/1965	05/14/1965	0.076	8.682
28	A	FIRESTONE BL. ANNEX. NO.45	07/28/1965	08/03/1965	0.037	8.719
29	A	EXCELSIOR DR. ANNEX. NO.44	10/21/1968	11/06/1968	0.001	8.720
30	A	NORWALK BLVD. ANNEX. NO.48	10/26/1970	11/12/1970	0.003	8.723
31	A	TELEGRAPH-CARMENITA NO.47	12/14/1970	12/22/1970	0.037	8.760
32	A	CARMENITA RD ANNEX. NO.49	12/13/1971	12/30/1971	0.000	8.760
33	D	ANNEX. NO.1(DETACHED)	04/19/1972	05/04/1972	-0.081	8.679
33	D	ANNEX. NO.1(DETACHED)	04/19/1972	05/04/1972	-0.000	8.679
34	A	VALLEY VIEW AV ANN. NO.50	09/28/1977	10/14/1977	0.006	8.685
35	A	MARQUARDT AV ANNEX. NO.51	03/24/1978	03/31/1978	0.002	8.687
36	D	MUN REORG. ANNEX. NO.18	06/14/1979		0.001	8.686
37	A	MEYER RD ANNEX. NO.53	07/06/1979		0.001	8.687
38	A	ANNEXATION NO.52	10/27/1980		0.018	8.705
39	A	ANNEXATION NO.55	01/25/1982		0.005	8.710
40	A	ANNEXATION NO.56	07/03/1984		0.011	8.721



800 Feet

LEGEND:
 City Boundary

DEPARTMENT OF PUBLIC WORKS
 900 S. Fremont Ave.
 Alhambra, CA 91803

Survey/Mapping & Property Management
 Division - GIS Services

LOS ANGELES COUNTY EXPRESSLY DISCLAIMS ANY LIABILITY FOR INACCURACIES WHICH MAY BE PRESENT IN THIS MAP.

This content in this map is produced in whole or part from data by Los Angeles County Department of Public Works' digital database.