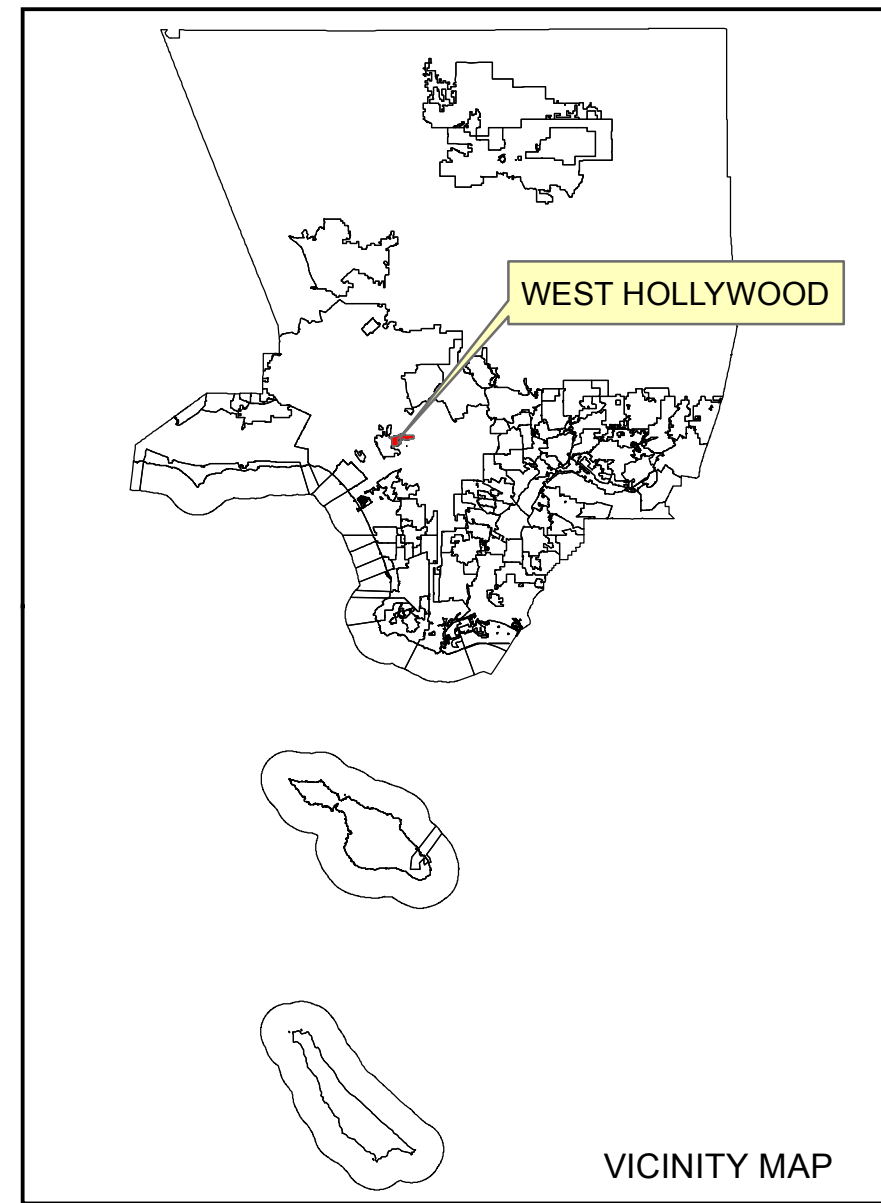
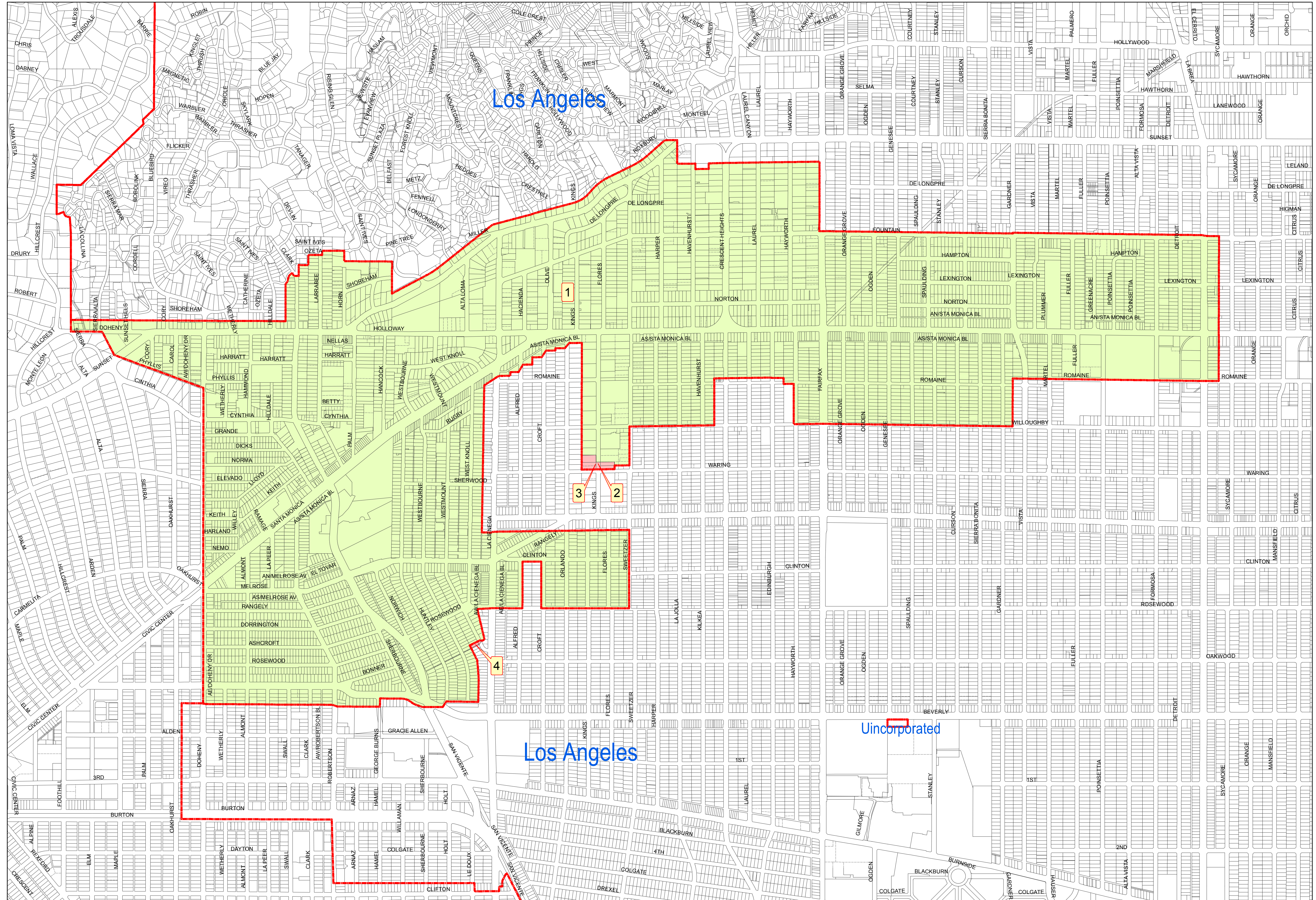



City of West Hollywood Annexations

NO	TYPE	NAME	EFFECTIVE DATE	ANNEX AREA	TOTAL AREA
1	A	ORIG. INCORPORATION	11/29/1984	1.981	1.981
2	D	W. HLYWD ANN. NO. 2 (TO L.A.)	06/19/1967	-0.002	1.979
3	A	W. HLYWD DET. 1-78 (FROM L.A.)	06/12/1978	0.002	1.981
4	D	REORG NO. 97-1 (FROM W HLYWD)	03/09/2004	0.000	1.981



LEGEND:

City Boundary



DEPARTMENT OF PUBLIC WORKS
 900 S. Fremont Ave.
 Alhambra, CA 91803
 Survey/Mapping & Property Management
 Division - GIS Services

LOS ANGELES COUNTY EXPRESSLY DISCLAIMS ANY LIABILITY FOR INACCURACIES WHICH MAY BE PRESENT IN THIS MAP. Data contained in this map is produced in whole or part from the Los Angeles County Department of Public Works' digital database.