

Neg. 47

MAP OF THE RANCHO LA BALLONA

Situate in the County of Los Angeles State of California containing 13919.90 acres of land according to a survey made under instructions from the U.S. Surveyor General by Henry Hancock Deputy Surveyor in July 1858.

showing
the partition made by J. J. Warner, H. Thomas & E. H. Boyd, referees of partition appointed by order of the District Court of date December 14th 1867.

Surveyed under the directions of said referees by G. Hansen County Surveyor per L. Seebold Deputy County Surveyor.

Variation 14° 15' E. Scale of one inch to 20 chains

In the District Court of the 1st Judicial District State of California for Los Angeles County ~ John D. Young et al. Plaintiffs } N^o 965
vs. Ignacio Machado et al. Defs.

We the Referees appointed to make partition in the above suit, hereby certify this to be the map referred to in our report of partition of this date Los Angeles May 1868.

E. H. Boyd
J. J. Warner

Boundary Lines.

Sta.	Courses	Distance.	Sta.	Courses	Distance.
1	S 21 1/4 E	107.71	20	S 60 3/4 W	8.00
2	S 48 1/2 E	125.00	21	S 50 3/4 W	9.00
3	S 23 3/4 W	4.00	22	S 43 1/4 W	19.50
4	S 76 1/2 W	34.08	23	S 45.09 W	8.21
5	S 24 3/4 W	32.00	24	N 25 1/2 W	43.00
6	S 72 1/2 W	32.33	25	N 29 3/4 W	65.00
7	S 66 1/2 W	19.62	26	N 35 1/2 W	160.00
8	S 64 1/4 W	19.50	27	N 39 1/2 W	30.00
9	S 54 1/2 W	23.00	28	N 41 1/2 W	30.00
10	S 9 3/4 W	17.00	29	N 37 1/4 W	6.00
11	S 53 W	17.33	30	N 62 W	1.56
12	N 81 W	6.00	31	N 49 E	38.00
13	N 52 3/4 W	14.50	32	N 57 01 E	142.91
14	S 73 W	8.00	33	N 59 E	126.64
15	S 28 3/4 W	5.00	34	N 59 1/2 E	52.00

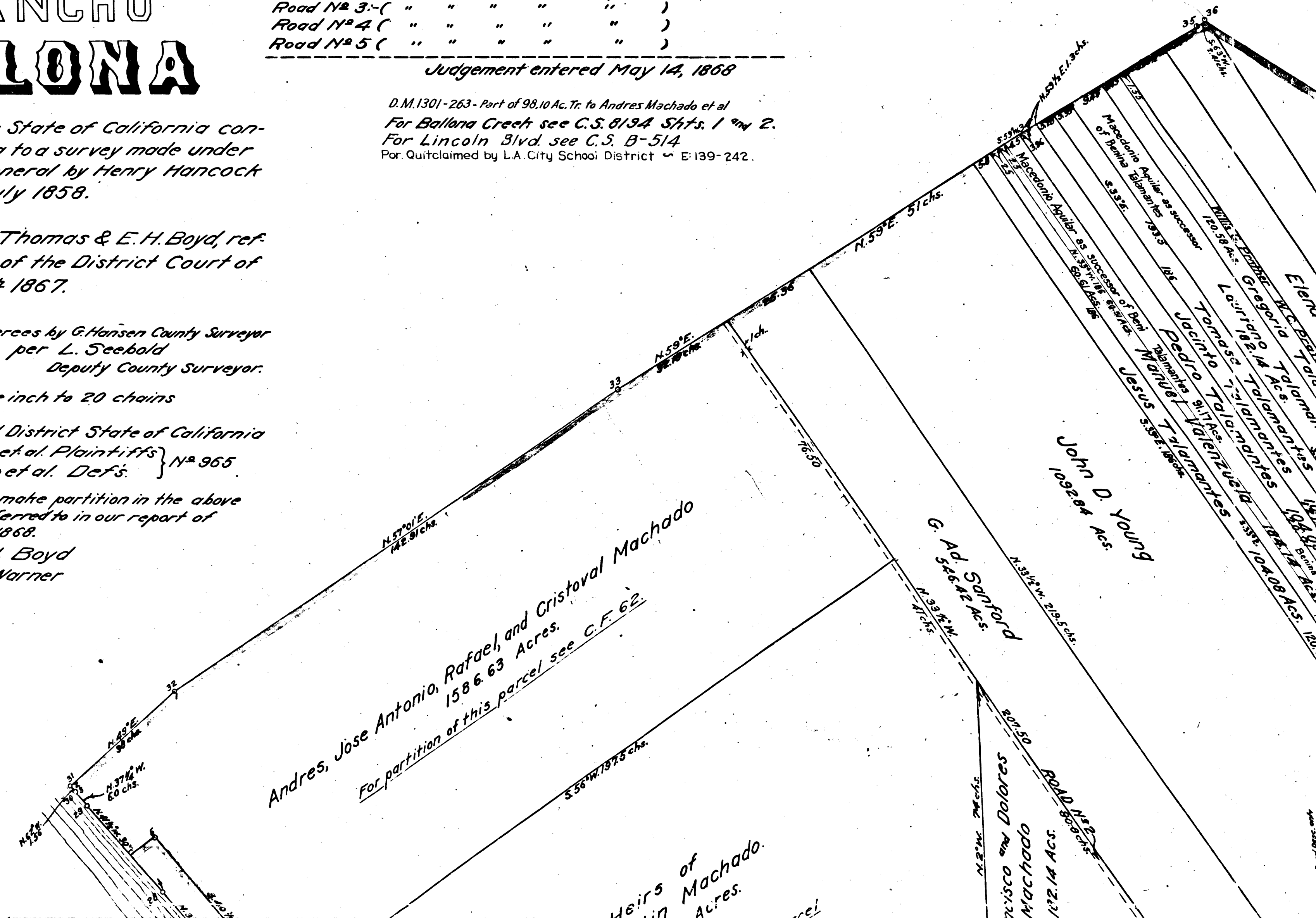

See M.A-116 to 175
See M.36-182 to 185
John D. Young et al. Plaintiff } District Court Case N^o 965 (1st Judicial District)
vs. }
Ignacio Machado et al. Def. } Partition of "LA BALLONA"

Partial extract from judgement in Judgement Book B, page 377.
---It is ordered, adjudged, and decreed, that the following described portions of said Lands, be hereafter held by, and continue to vest in the parties herein adjudged the owners of said Rancho, as tenants-in-common, but for the purposes of using the same only as roads and highways, with free right of way and transit thereon and thereover to all persons, so that neither of said parties, nor any person claiming through or by or under them or any of them shall henceforward have any right or privilege to enclose or obstruct said portions of Land or any of them or any portion thereof - except by the joint consent and grant of all parties and their proper successors to wit:-

- Road N^o 1. - (Part of road to be one chain wide and part 1.25 chains wide - see description.)
- Road N^o 2. - (One chain wide - see description)
- Road N^o 3. - (" " " " ")
- Road N^o 4. - (" " " " ")
- Road N^o 5. - (" " " " ")

Judgement entered May 14, 1868

D.M. 1301-263 - Part of 98.10 Ac. Tr. to Andres Machado et al
For Ballona Creech see C.S. 8194 Shts. 1st & 2.
For Lincoln Blvd. see C.S. B-514
Por. Quitclaimed by L.A. City School District ~ E 139-242.



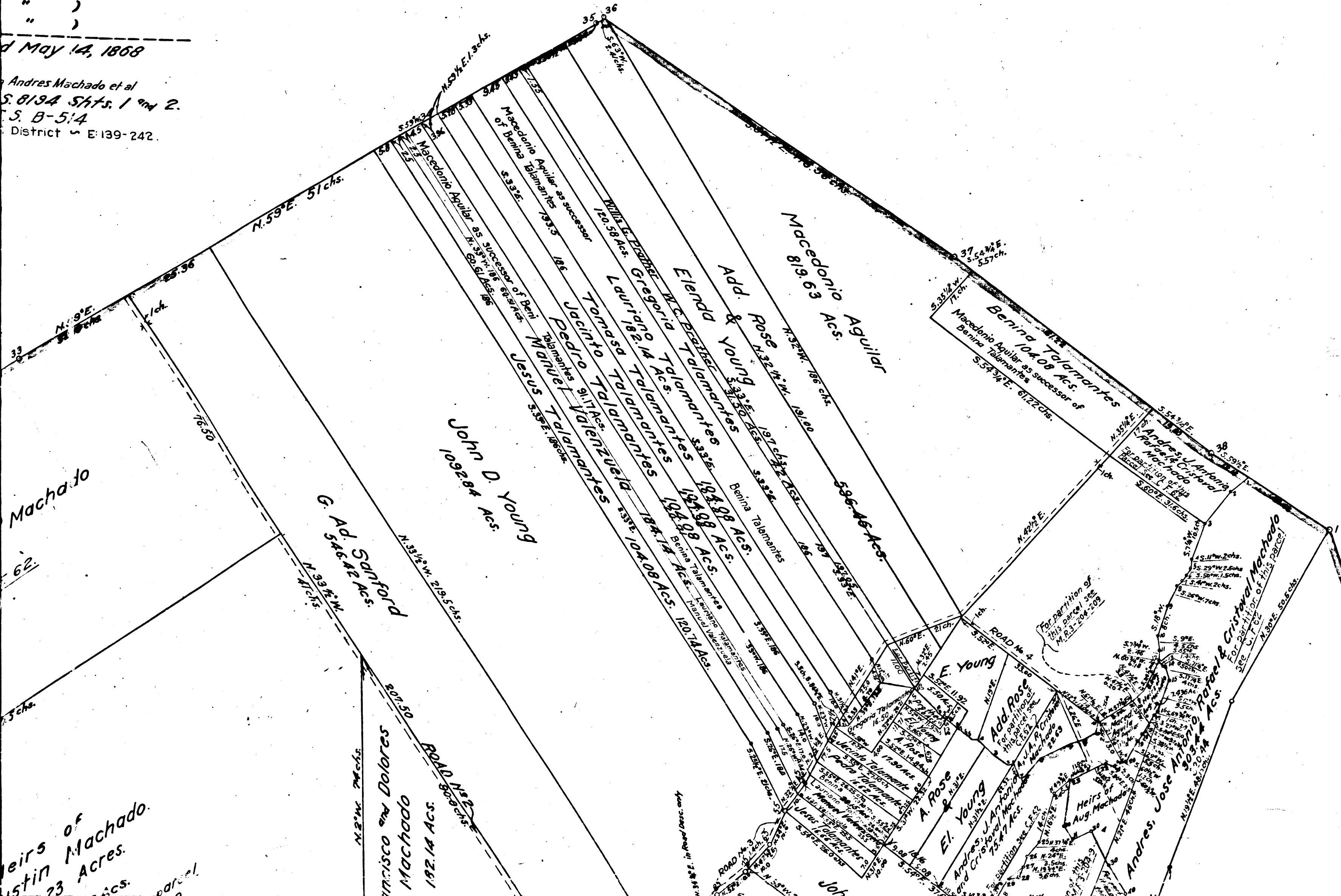
175
to 185

District Court Case No 965 (1st Judicial District)
Partition of "LA BALLONA"

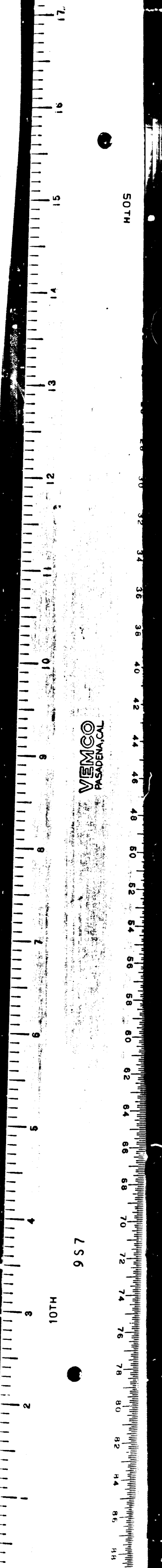

ment Book B, page 377.
reed, that the following
ereafter held by, and
adjudged the owners
ut for the purposes of
ays, with free right of
to all persons, so that
claiming through or by
eforward have any right
portions of Land or any
the joint consent and
uccessors to wit:
ain wife and part

cription)
")
")
")
d May 14, 1868

Andres Machado et al
S. 8194 Shfs. 1st & 2nd
S. B-5:4
District E-139-242.



2
C.F. 16



VEMCO
PUB. SERIAL

957

Machado
62.
heirs of
Justin Machado
23 Acres.

G. Ad. S. 42
S. 42
S. 42

John D. Young
1092.84 Ac.

Macdonio Aguilier
816.63 Ac.

Benina Talamantes
104.08 Ac.

Andres, Jose Antonio
Parael & Cristoval Machado
50.34 Ac.

