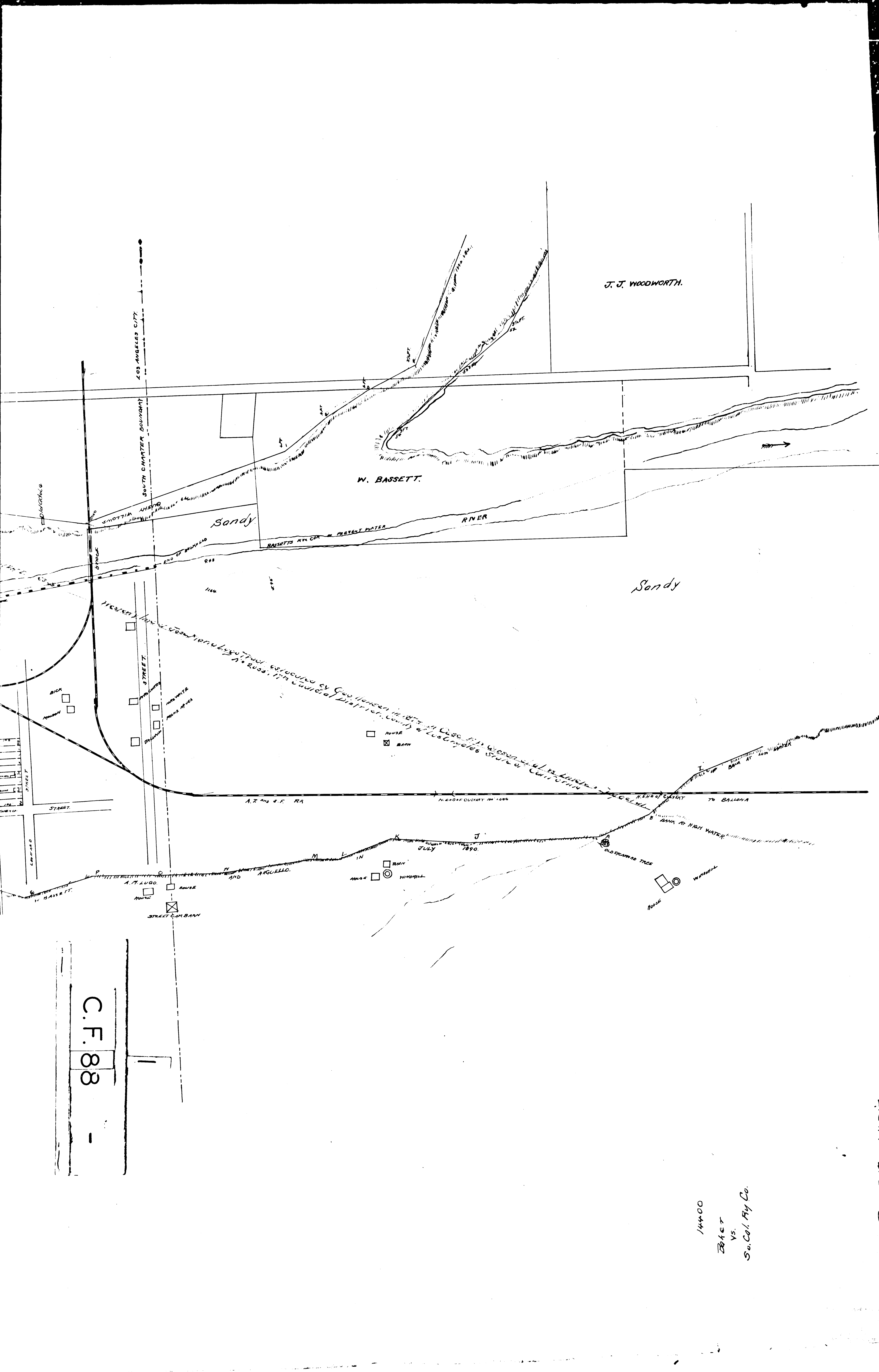
J. J. WOODWORTH.
W. BASSETT.
SOUTH CHARTER BOUNDARY
LOS ANGELES CITY.
Sandy
RIVER
BASSETTS NW COR
PRESENT WATER
END OF BULKHEAD
Sandy
Present line of Jose Maria Lugo Tract as located by Geo. Hansen in 1877 in Case F.W. Gibson et al vs Lugo et al No. 2033, 17th Judicial District, County of Los Angeles State of California
STREET.
BICK
MOLDON
MRS WHITE
FRANK MAYER
HOUSE
BARN
A. T. and S. F. RR
N. END OF CULVERT 100' LONG
N. END of CULVERT
TO BALLONA
BANK AT LOW WATER
BANK AT HIGH WATER
OLD SYCAMORE TREE
HOUSE
WINDMILL
JULY 1890.
IN
AND
ARGUELLO.
A. M. LUGO.
W. BASSETT.
HOUSE
STREET CAR BARN
STREET
LEONARD
C.F. 88
14400
Baker vs. So. Cal. Ry Co.
PLAINTIFFS EXHIBIT 2
Filed Oct 12, 1892

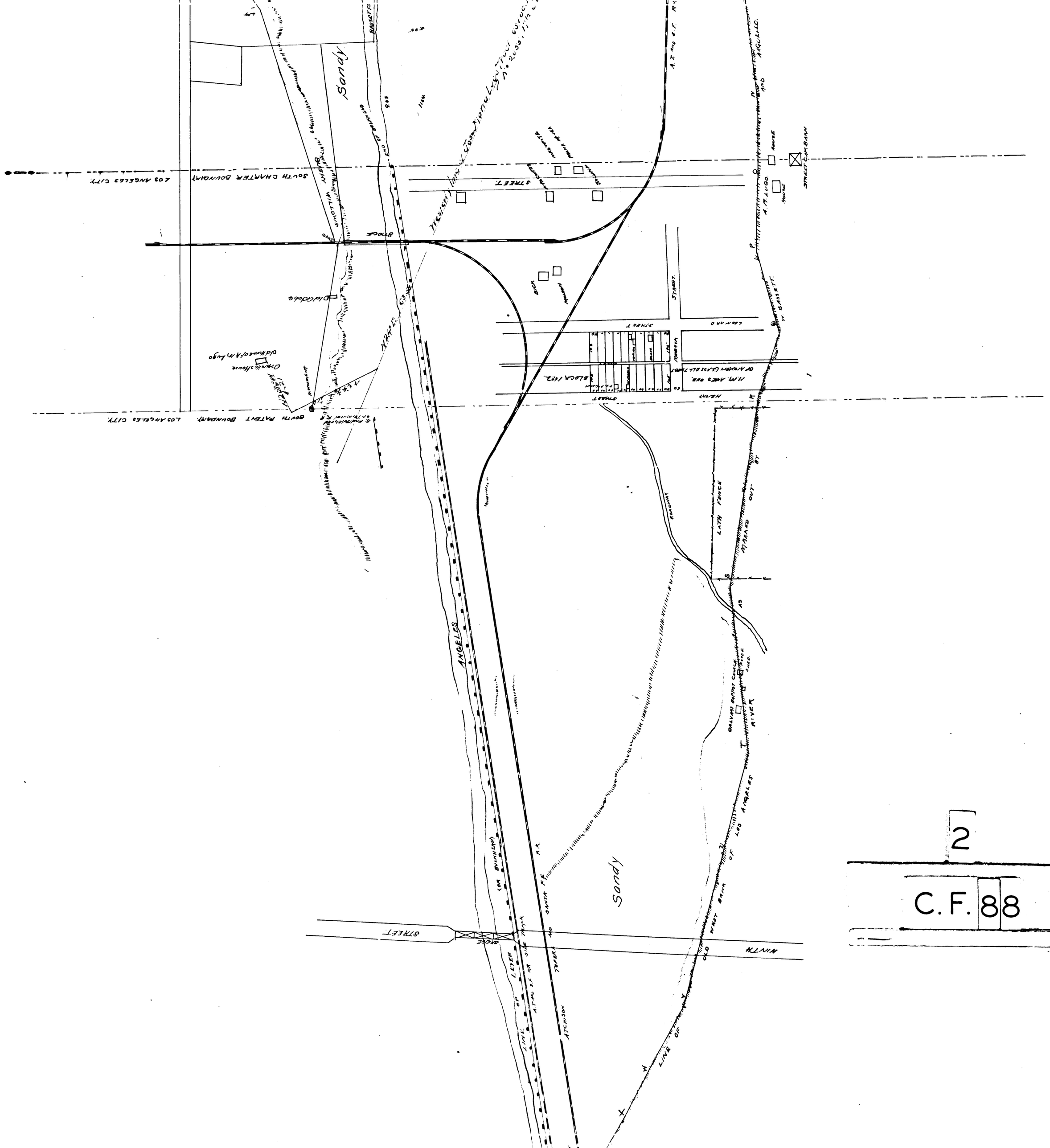
Sandy
Sandy
LOS ANGELES CITY
SOUTH CHARTER BOUNDARY
SOUTH PATENT BOUNDARY
STREET
STREET
STREET
STREET
LOS ANGELES
LATH FENCE
ROADWAY
LINE OF LEVEE
ATCHISON TOPEKA AND SANTA FE R.R.
LINE OF WEST BANK OF LOS ANGELES RIVER
BLOCK 162
BLOCK 163
STREET CAR BARN
A.M. LUGO
W. BASSETT
NINTH

2

C.F. 88 -

MAP

SHOWING PORTIONS

OF

LOS ANGELES RIVER LINES

AS LOCATED BY E T WRIGHT.

JULY 1890.

SCALE = 5 CHAINS TO ONE INCH.

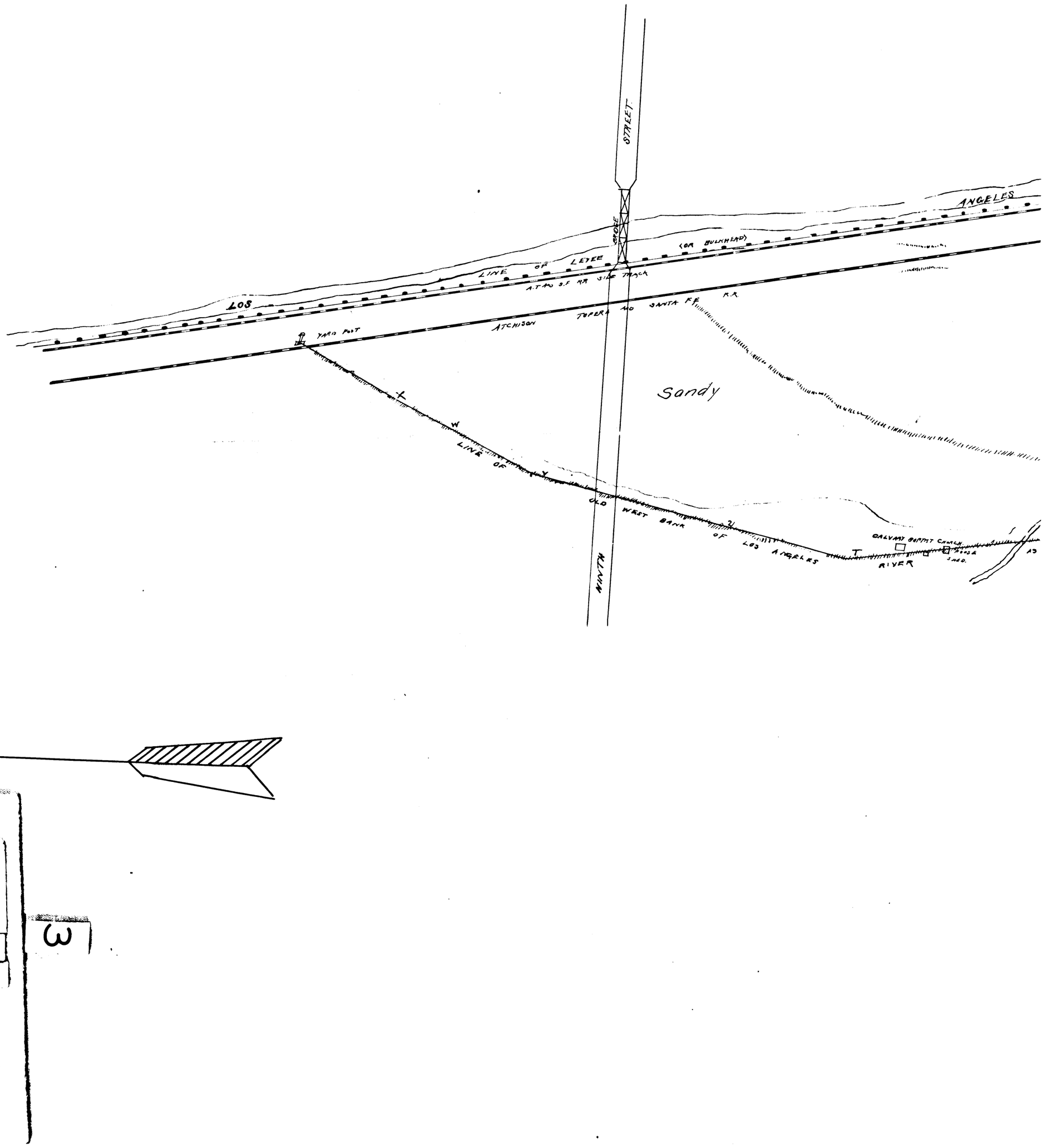

C.F. 88 - 3