

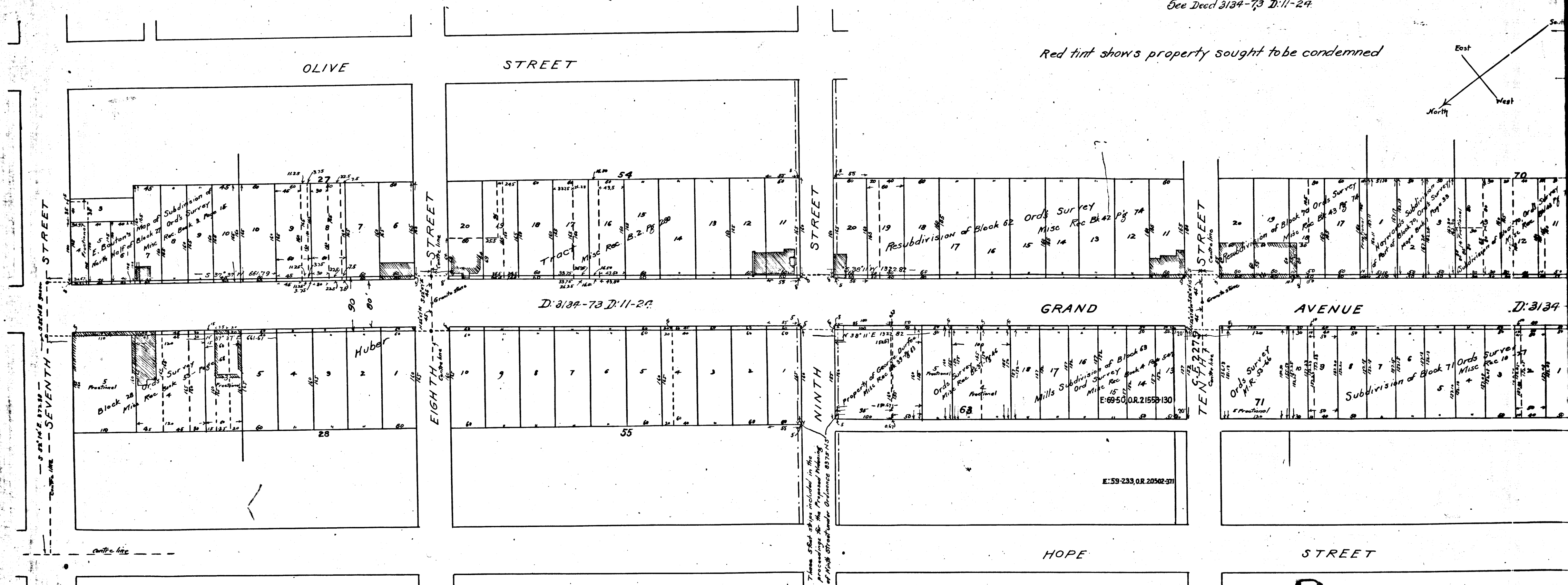
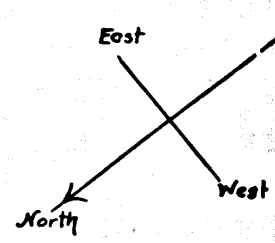
Map
showing property sought to be condemned for the Widening of
Grand Avenue

between
Seventh Street and Pico Street
In accordance with Ordinance No. 8976 (New Series)

Scale 100 feet to 1 inch

Final Judgment Filed July 5-1907
See Deed 3134-73 D:11-24

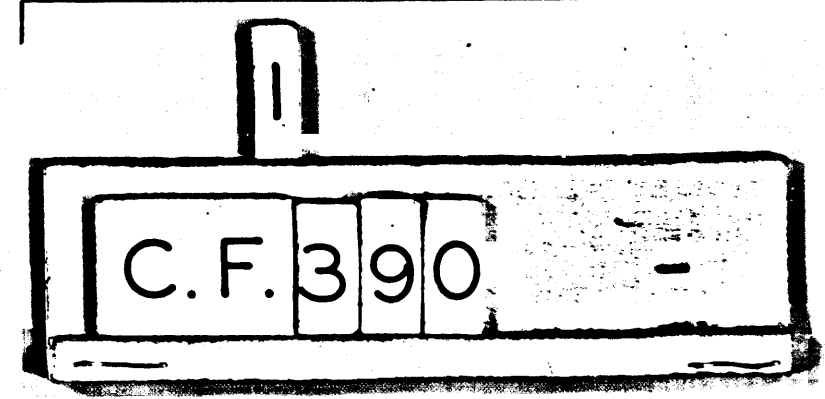
Red tint shows property sought to be condemned



These street signs included in the proceedings for the proposed widening of Half Street under Ordinance 8378-10

E: 59-233, O.R. 20502-371

Filed April 30 1904



1071

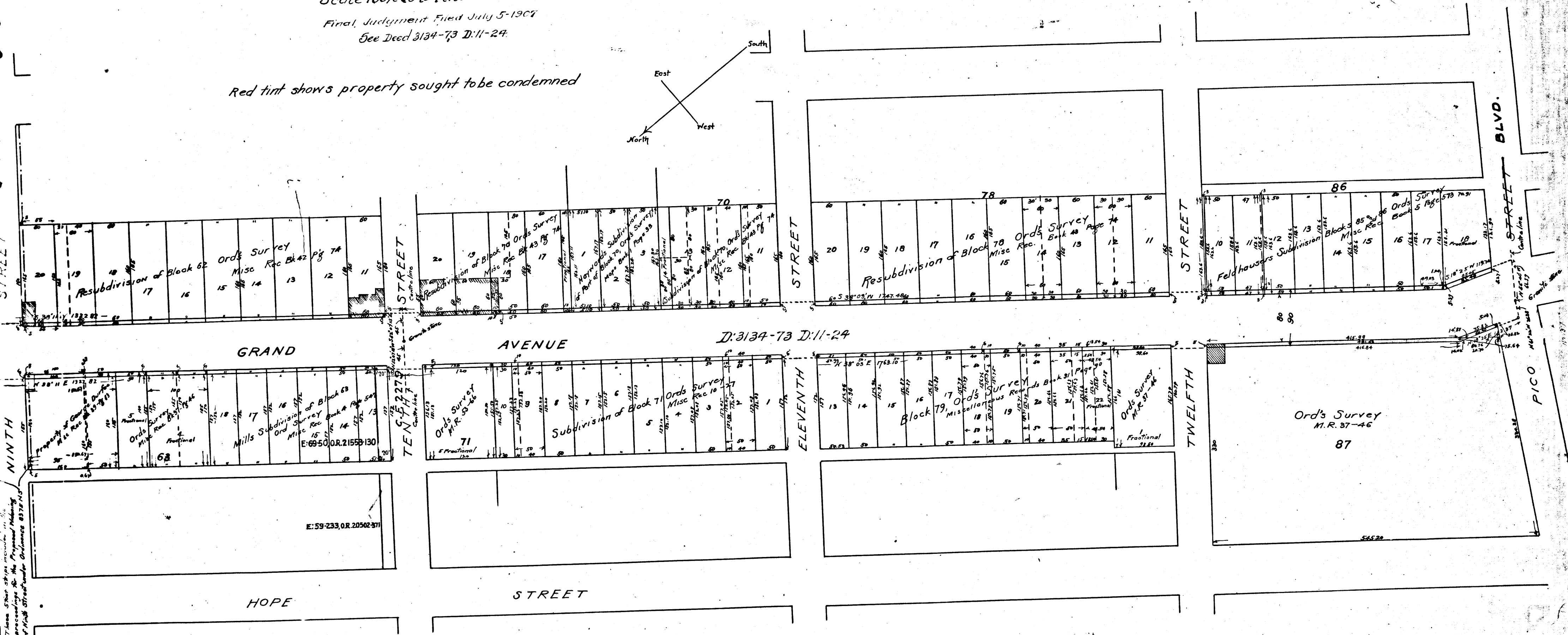
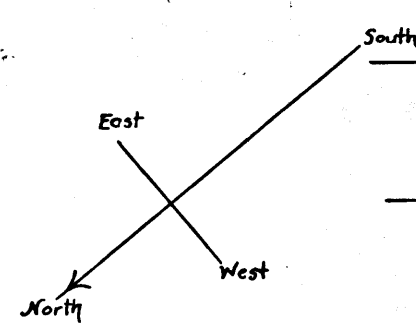
MEMCO

Map
 showing property sought to be condemned for the Widening of
Grand Avenue

between
Seventh Street and Pico Street
 In accordance with Ordinance No. 8976 (New Series)
 Scale 100 feet to 1 inch

Final Judgment Filed July 5-1904
 See Deed 3134-73 D:11-24


Red tint shows property sought to be condemned



These show street improvements in accordance with the proposed widening of Grand Avenue Ordinance 8312-10

Filed April 30 1904

2
 C.F. 390



10TH 957

VENICO

50TH