

C.F. 521 -

Miscellaneous Records Book 40 Page 40

Miscellaneous Records Book 15 Page 33

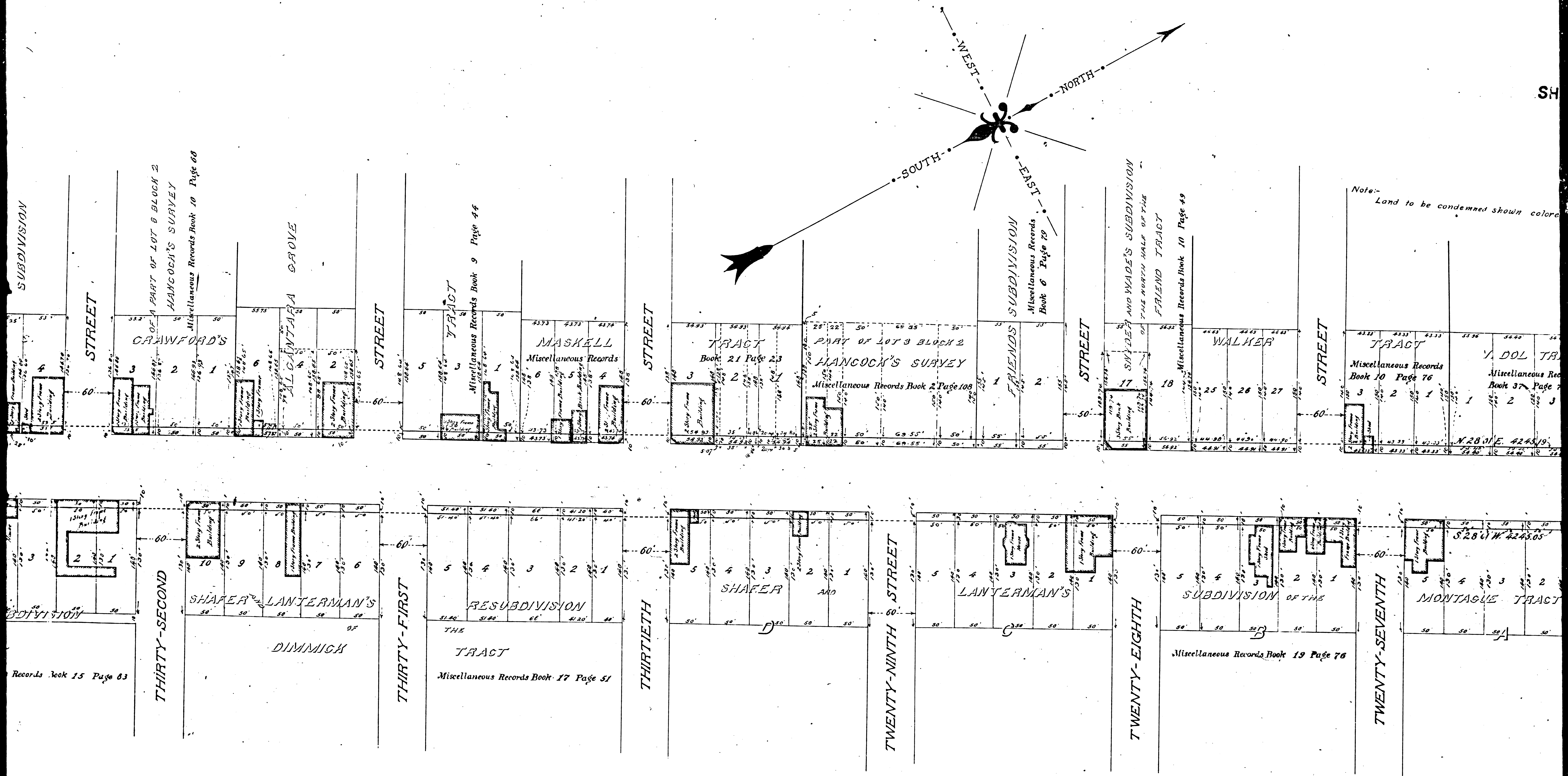
Miscellaneous Records Book 54 Page 98

Miscellaneous Records Book 2 Page 68

Miscellaneous Records Book 5 Page 98

Miscellaneous Records Book 2 Page 108

Miscellaneous Records Book 15 Page 33



2

C.F. 521 -

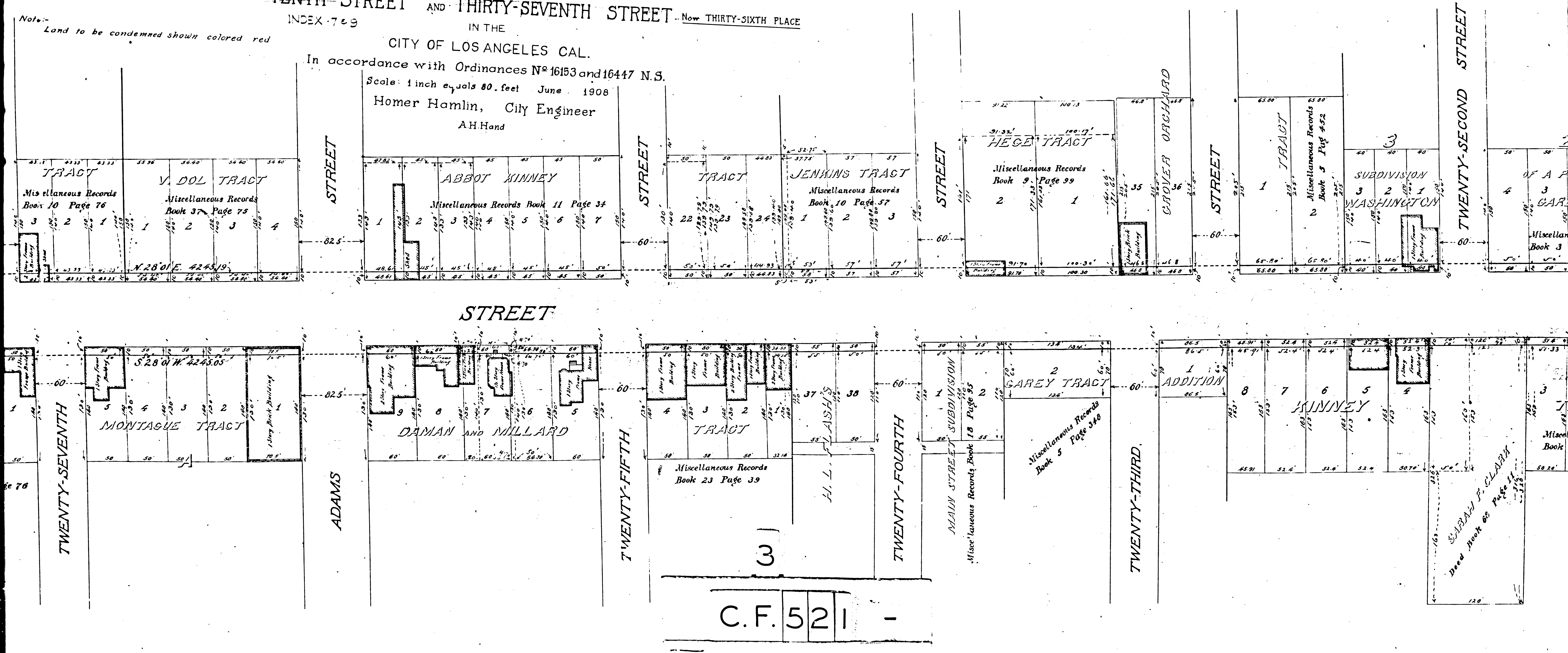
Superior Court Case No. 63526
 Suit for Condemnation
 Filed Aug. 20, 1908
 City of Los Angeles, Plaintiff
 VS
 A. Curtin, et al, Defendants
 Final Judgment in favor of
 Plaintiff, rendered Mar. 3, 1912
 D:16-285, D.5028-102.

MAP
 SHOWING LAND SOUGHT TO BE CONDEMNED FOR THE WIDENING OF
MAIN STREET

RECONSTRUCTION PLAN BETWEEN
TENTH STREET AND THIRTY-SEVENTH STREET - Now THIRTY-SIXTH PLACE
 INDEX 709

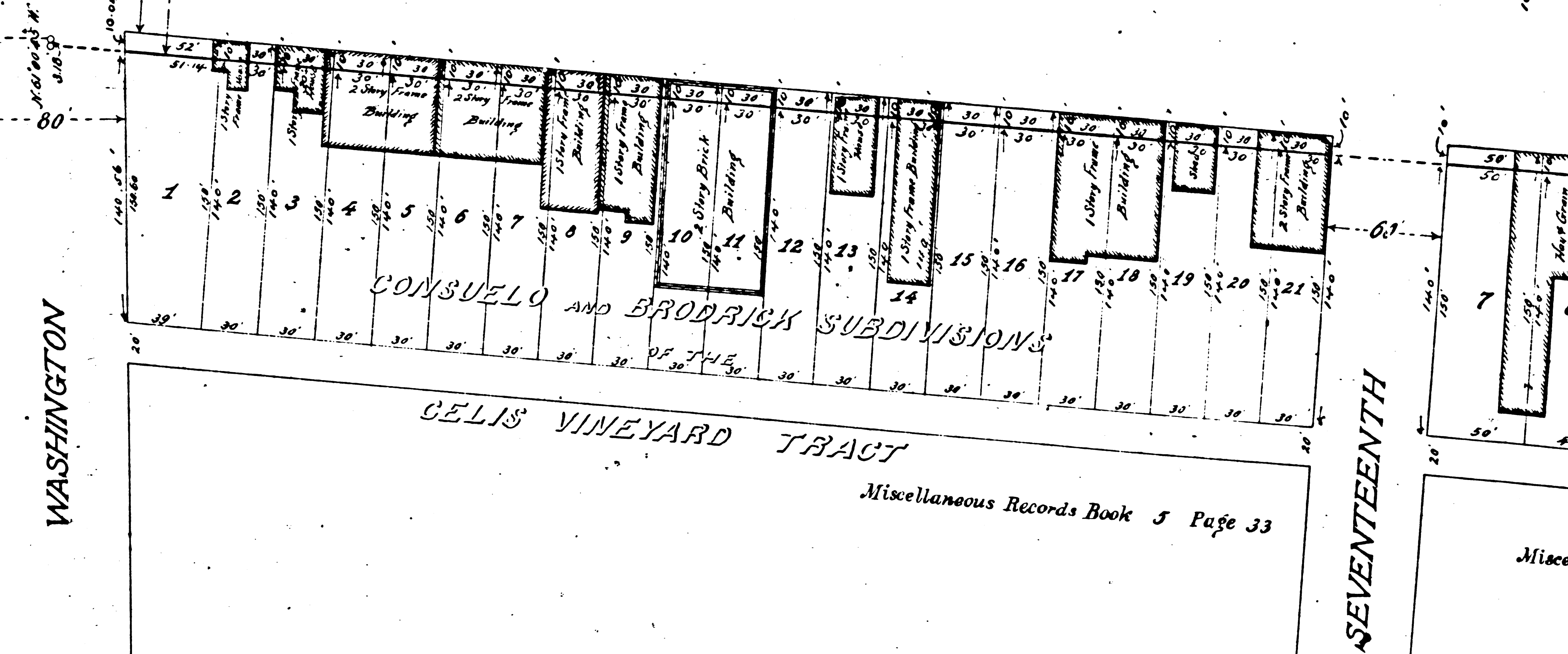
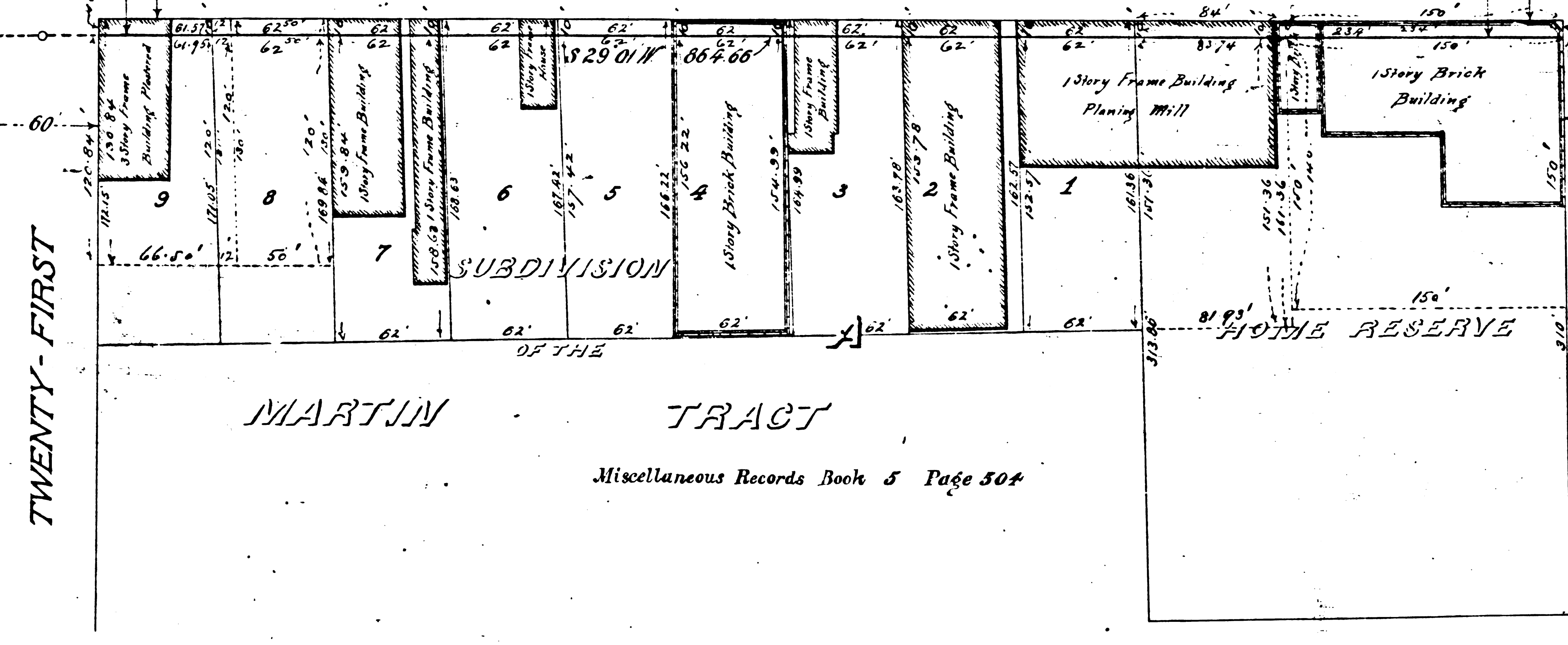

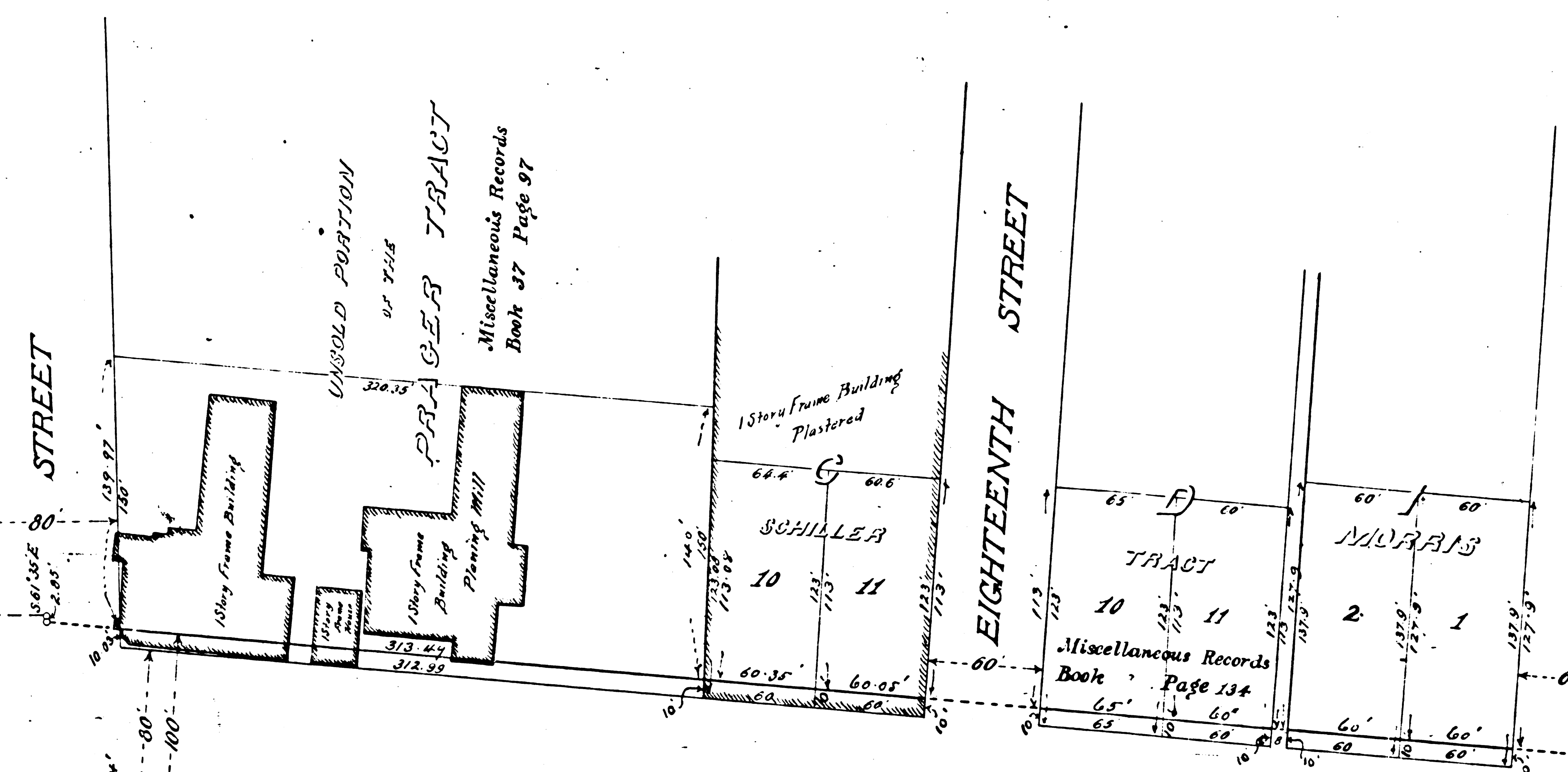
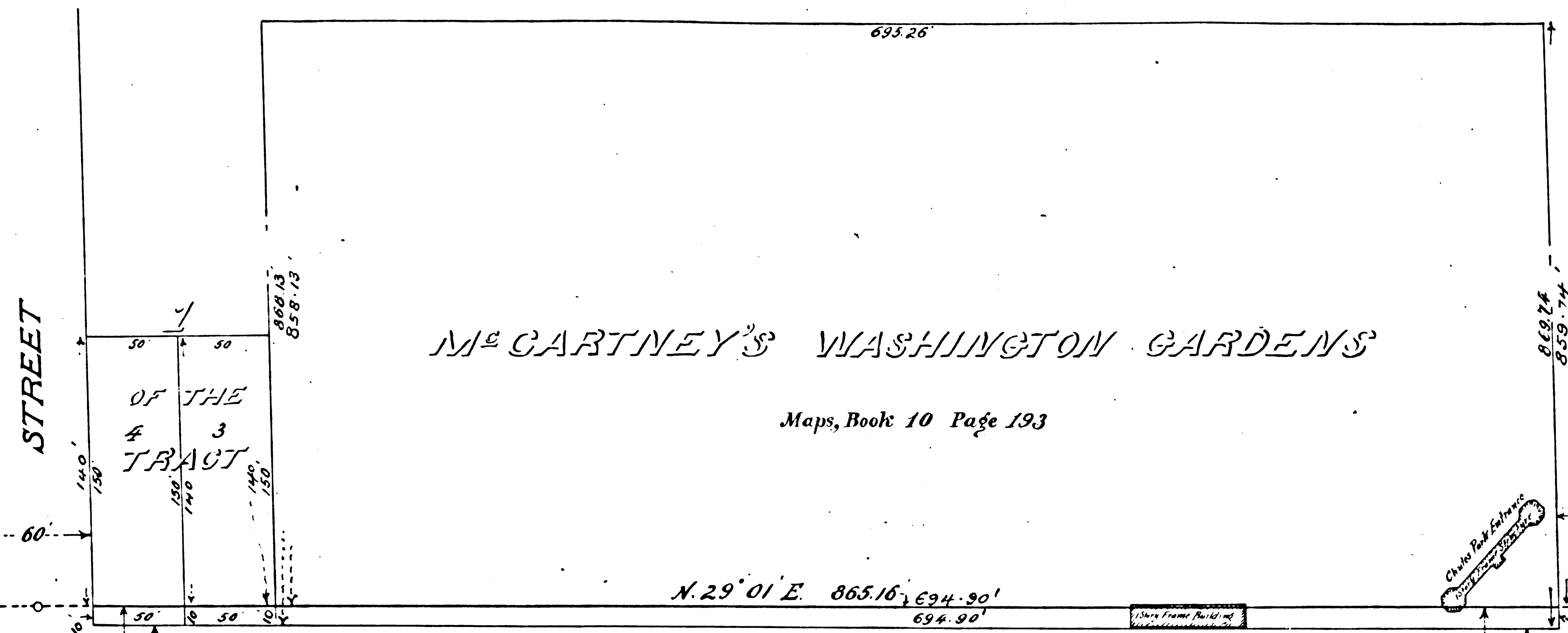

IN THE
 CITY OF LOS ANGELES CAL.
 In accordance with Ordinances N^o 16153 and 16447 N.S.
 Scale: 1 inch equals 80 feet June 1908
 Homer Hamlin, City Engineer
 A.H. Hand

Note:-
 Land to be condemned shown colored red



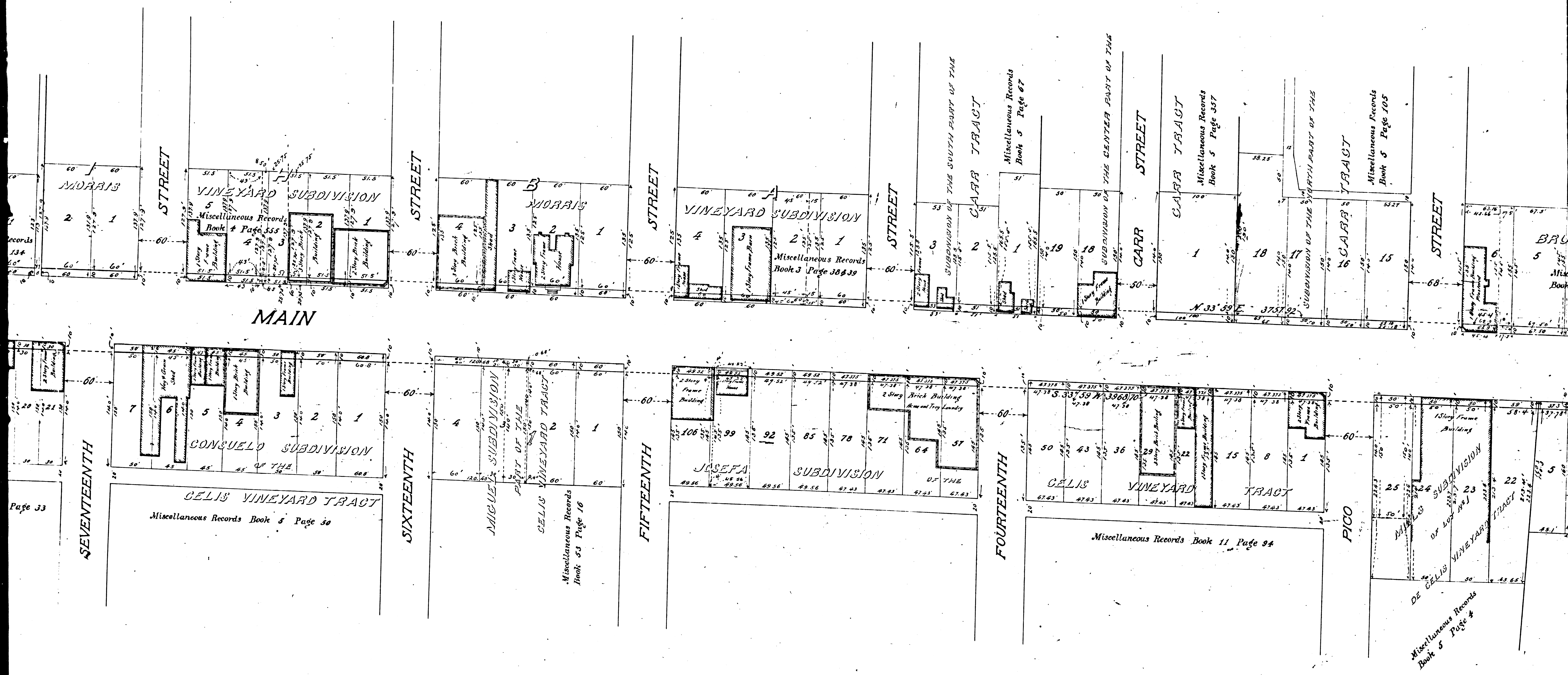
C.F. 521 -

TWENTY-SECOND STREET



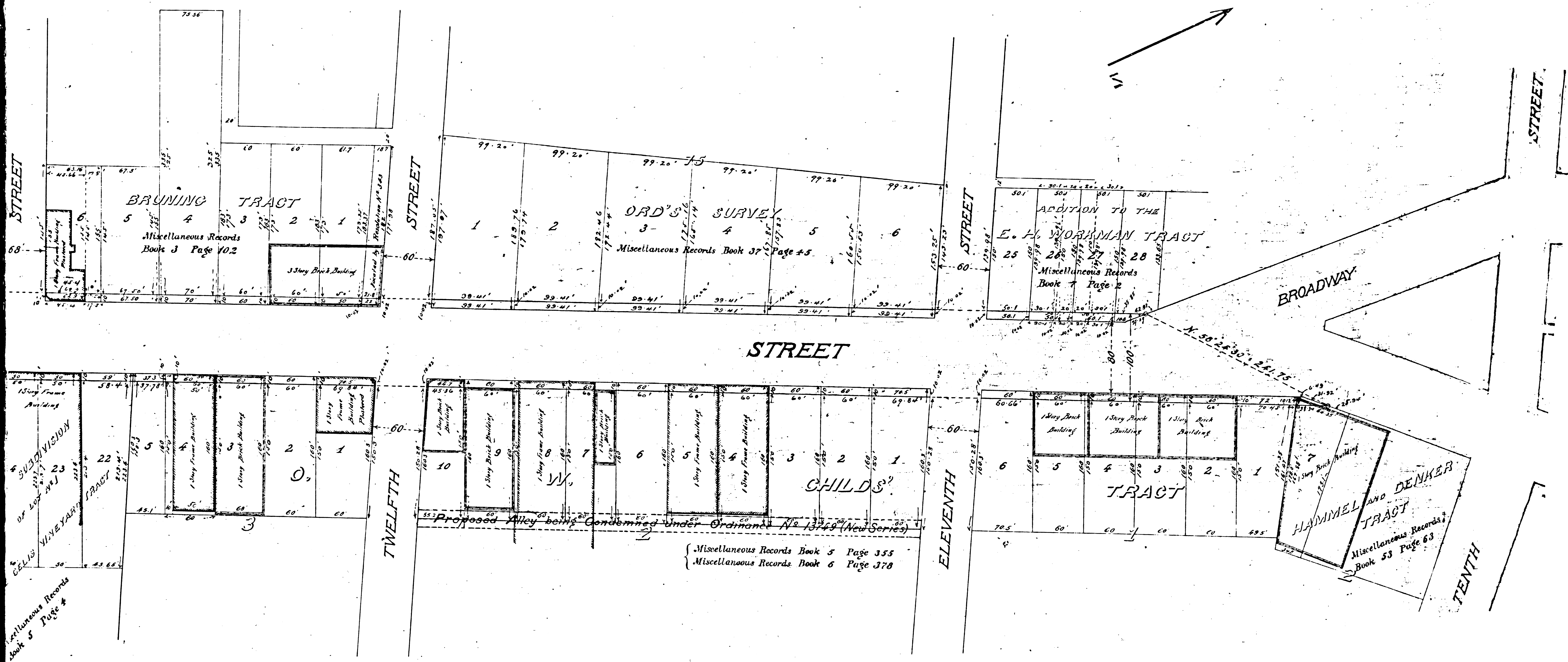

4

C.F. 521 -



5

C.F. 521 -



6

C.F. 521 -