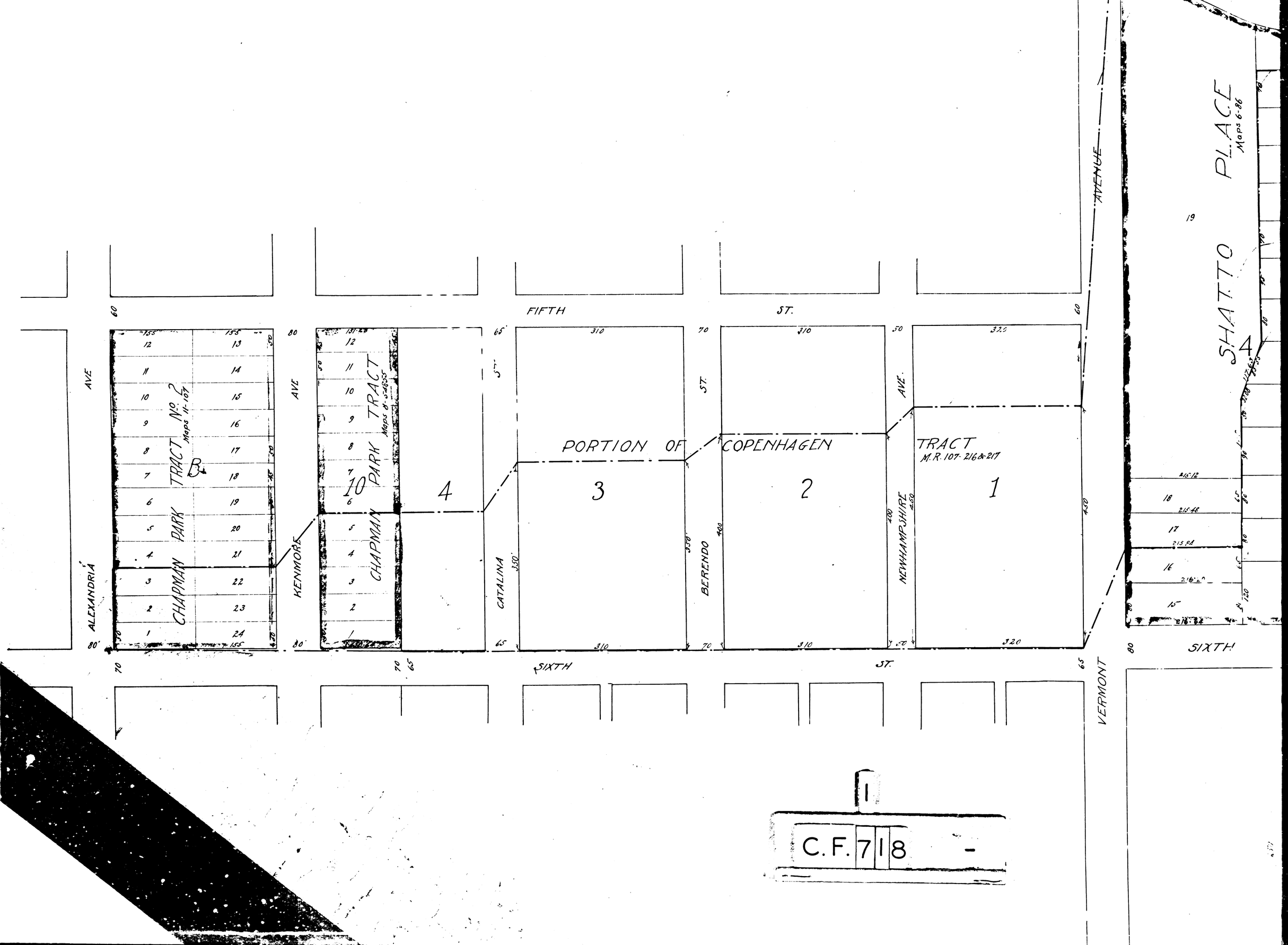
FIFTH ST.
SIXTH ST.
ALEXANDRIA AVE
KENMORE AVE
CATALINA ST.
BERENDO ST.
NEWHAMPSHIRE AVE.
VERMONT AVE
CHAPMAN PARK TRACT No. 2 Maps 11-107
CHAPMAN PARK TRACT Maps 8-524&5
PORTION OF COPENHAGEN TRACT M.R. 107-216 & 217
SHATTO PLACE Maps 6-86
1
2
3
4
10
B
19
C.F. 718

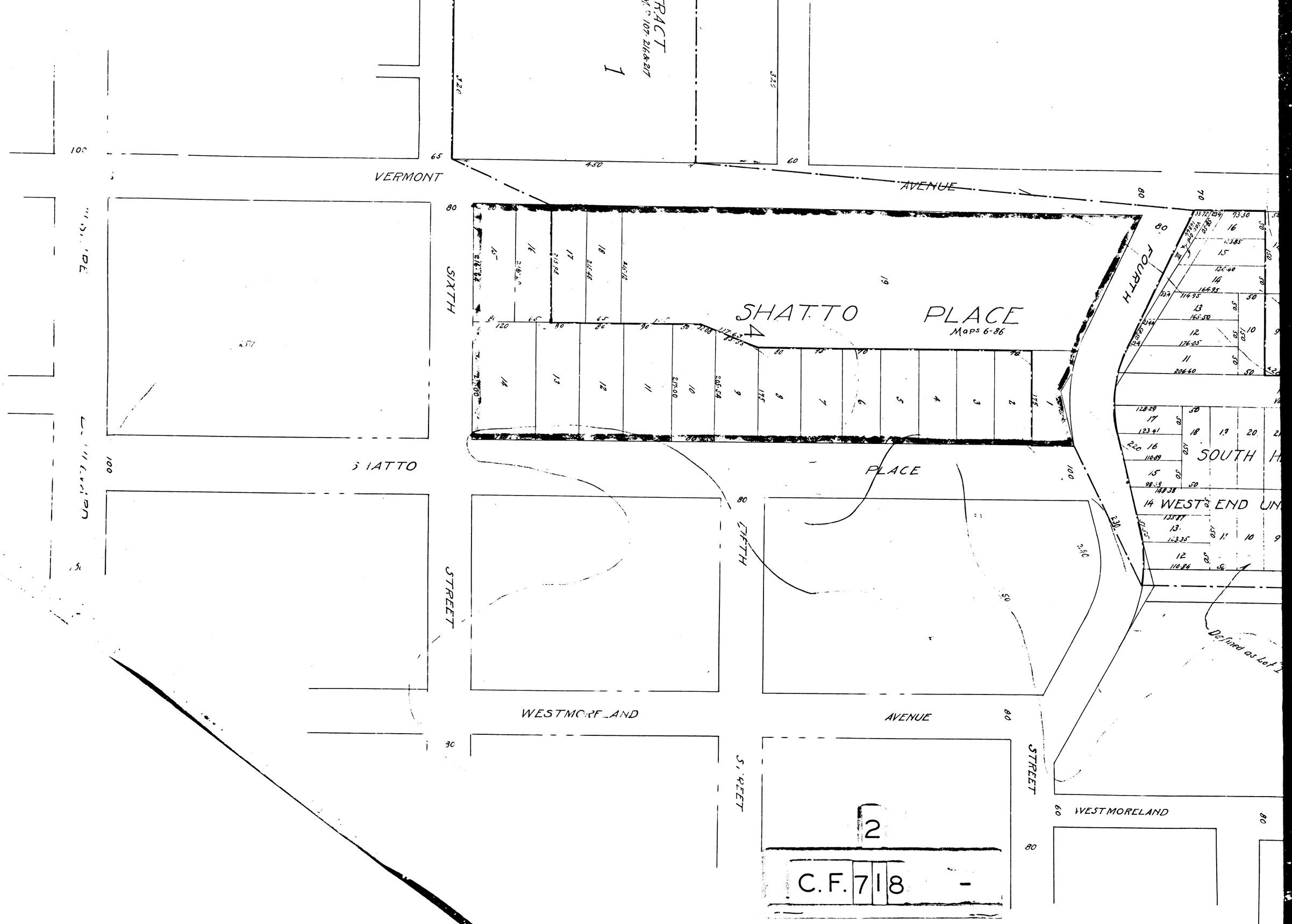
VERMONT
AVENUE
SHATTO PLACE
Maps 6-86
SIXTH
FOURTH
SHATTO
PLACE
STREET
FIFTH
WESTMORELAND
AVENUE
STREET
WESTMORELAND
SOUTH
WEST END
2
C.F. 718

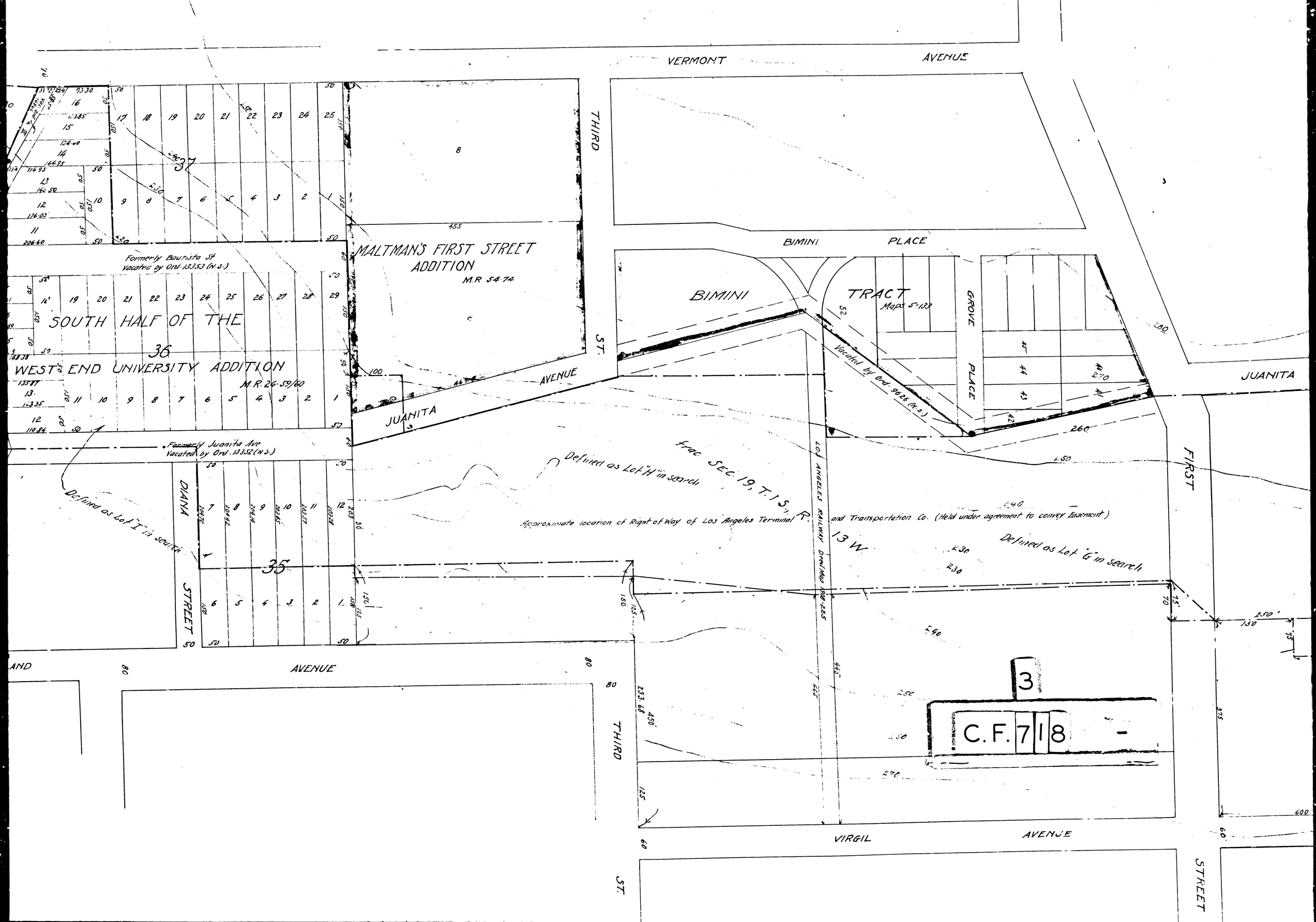
VERMONT AVENUE
THIRD ST.
MALTMAN'S FIRST STREET ADDITION
M.R. 54-74
Formerly Bautista St
Vacated by Ord. 13353 (N.S.)
SOUTH HALF OF THE
WEST END UNIVERSITY ADDITION
M.R. 24-59/60
Formerly Juanita Ave
Vacated by Ord. 13352 (N.S.)
Defined as Lot "I" in search
DIANA STREET
JUANITA AVENUE
Defined as Lot "H" in search
Frac. SEC. 19, T.1S., R. 13W.
Approximate location of Right of Way of Los Angeles Terminal Railway Deed Rec. 1908-225 and Transportation Co. (Held under agreement to convey Easement)
Defined as Lot "G" in search
BIMINI PLACE
BIMINI TRACT
Maps 5-139
Vacated by Ord. 9626 (N.S.)
GROVE PLACE
FIRST STREET
JUANITA
VIRGIL AVENUE
THIRD ST.
3
C.F. 718 -

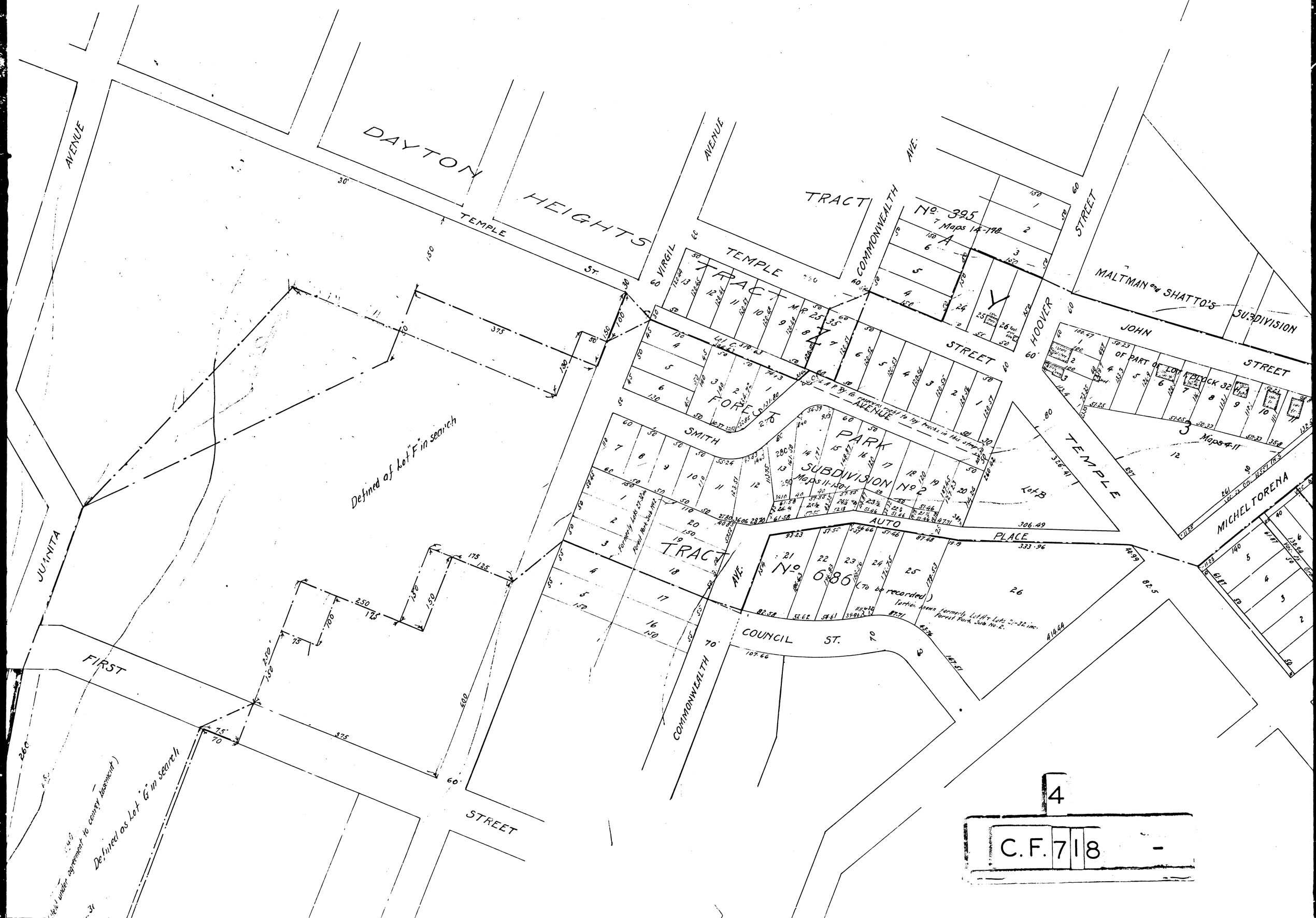
DAYTON HEIGHTS
TEMPLE ST.
AVENUE
VIRGIL AVENUE
TRACT
TEMPLE
COMMONWEALTH AVE.
No. 395
Maps 14-198
A
Y
HOOVER STREET
MALTMAN and SHATTO'S SUBDIVISION
JOHN STREET
OF PART OF LOT BLOCK 30
Maps 4-11
TEMPLE
Lot B
306.49
AUTO PLACE
333.96
MICHELTORENA
FOREST PARK
SUBDIVISION No 2
Maps 11-150
SMITH
TRACT
No 686
(To be recorded)
Portion shown formerly Lot H & Lots 21-32 inc. Forest Park Sub No. 2.
COUNCIL ST.
COMMONWEALTH AVE.
JUANITA
FIRST
STREET
Defined as Lot F in search
Defined as Lot G in search
4
C.F. 718 -

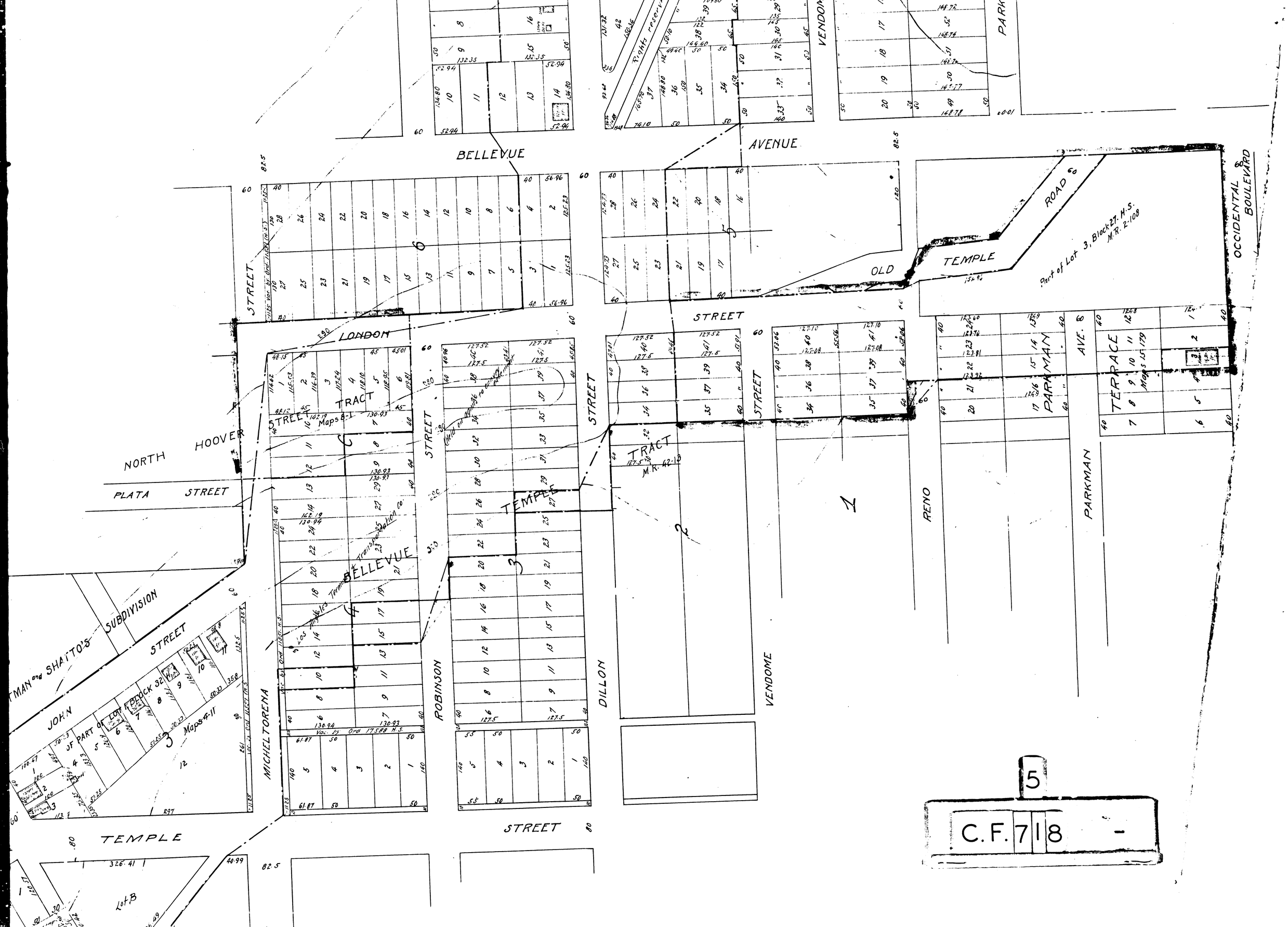
BELLEVUE
AVENUE
VENDOME
PARK
STREET
LONDON
OLD
TEMPLE
ROAD
Part of Lot 3, Block 27. M.S.
M.R. 2-108
OCCIDENTAL
BOULEVARD
TRACT
Maps 8-1
HOOVER
NORTH
PLATA
STREET
TRACT
M.R. 42-13
TEMPLE
BELLEVUE
Transportation Co.
MICHELTORENA
ROBINSON
DILLON
VENDOME
RENO
PARKMAN
AVE.
TERRACE
Maps 15-179
PARKMAN
SUBDIVISION
STREET
JOHN
BLOCK 32
Maps 4-11
TEMPLE
STREET
Lot B
326.41
82.5
40.99
1
2
3
4
5

5

C.F. 718 -

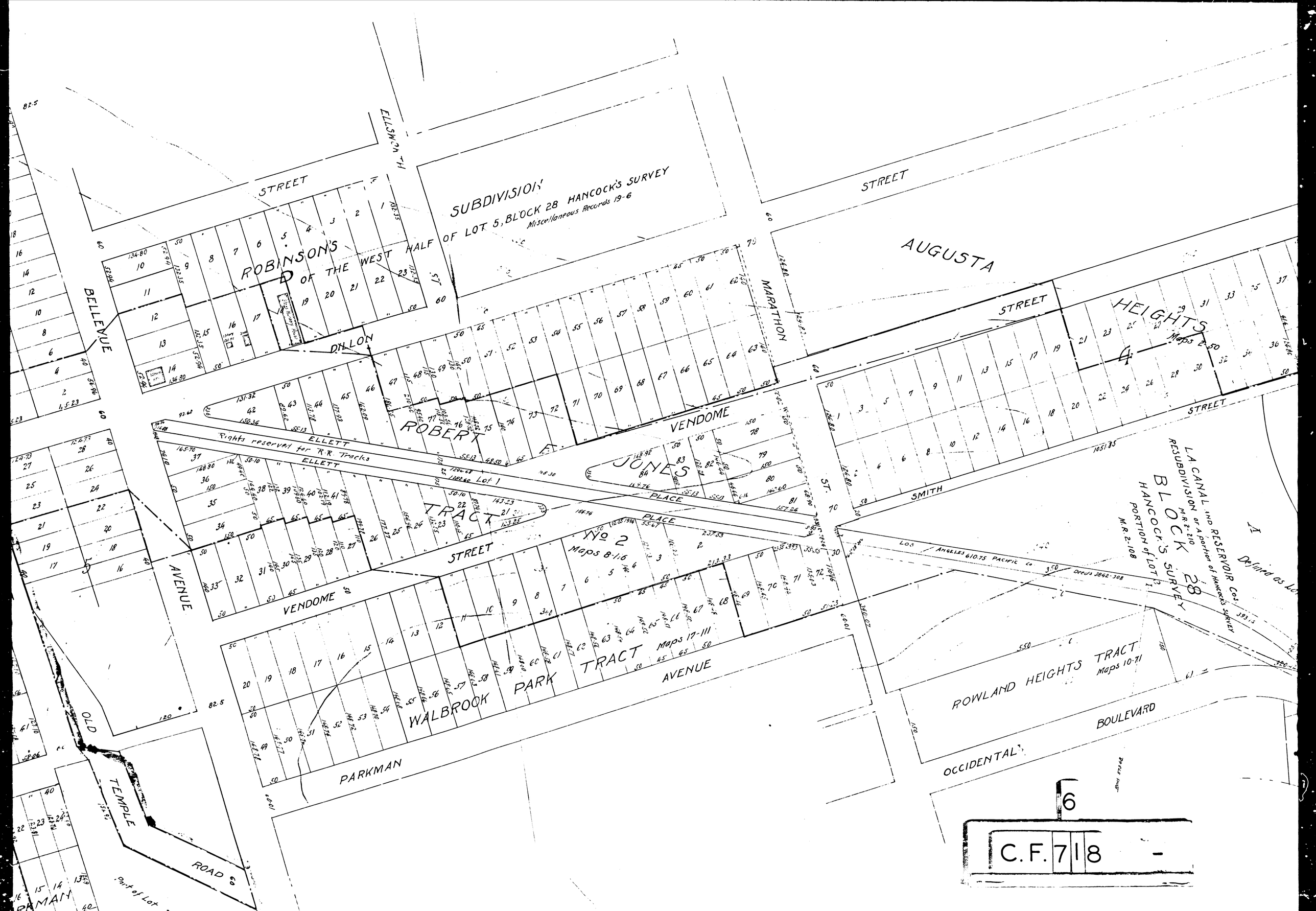
SUBDIVISION
OF LOT 5, BLOCK 28 HANCOCK'S SURVEY
Miscellaneous Records 19-6
ROBINSON'S
OF THE WEST HALF
ELLSWORTH
STREET
BELLEVUE
DILLON
MARATHON
AUGUSTA
HEIGHTS
Maps 2-50
ROBERT
VENDOME
JONES
TRACT
No 2
Maps 8-16
Rights reserved for R.R. Tracks
ELLETT
PLACE
Lot 1
SMITH
ST.
L.A. CANAL AND RESERVOIR Cos
RESUBDIVISION of A portion of HANCOCK'S SURVEY
M.R. 2-210
BLOCK 28
HANCOCK'S SURVEY
PORTION of LOT 5
M.R. 2-108
Defined as lo
LOS ANGELES & PACIFIC Co
Deeds 3842-308
AVENUE
WALBROOK PARK TRACT
Maps 17-111
PARKMAN
ROWLAND HEIGHTS TRACT
Maps 10-71
OCCIDENTAL
BOULEVARD
OLD
TEMPLE
ROAD Co
Part of Lot
6
C.F. 718 -

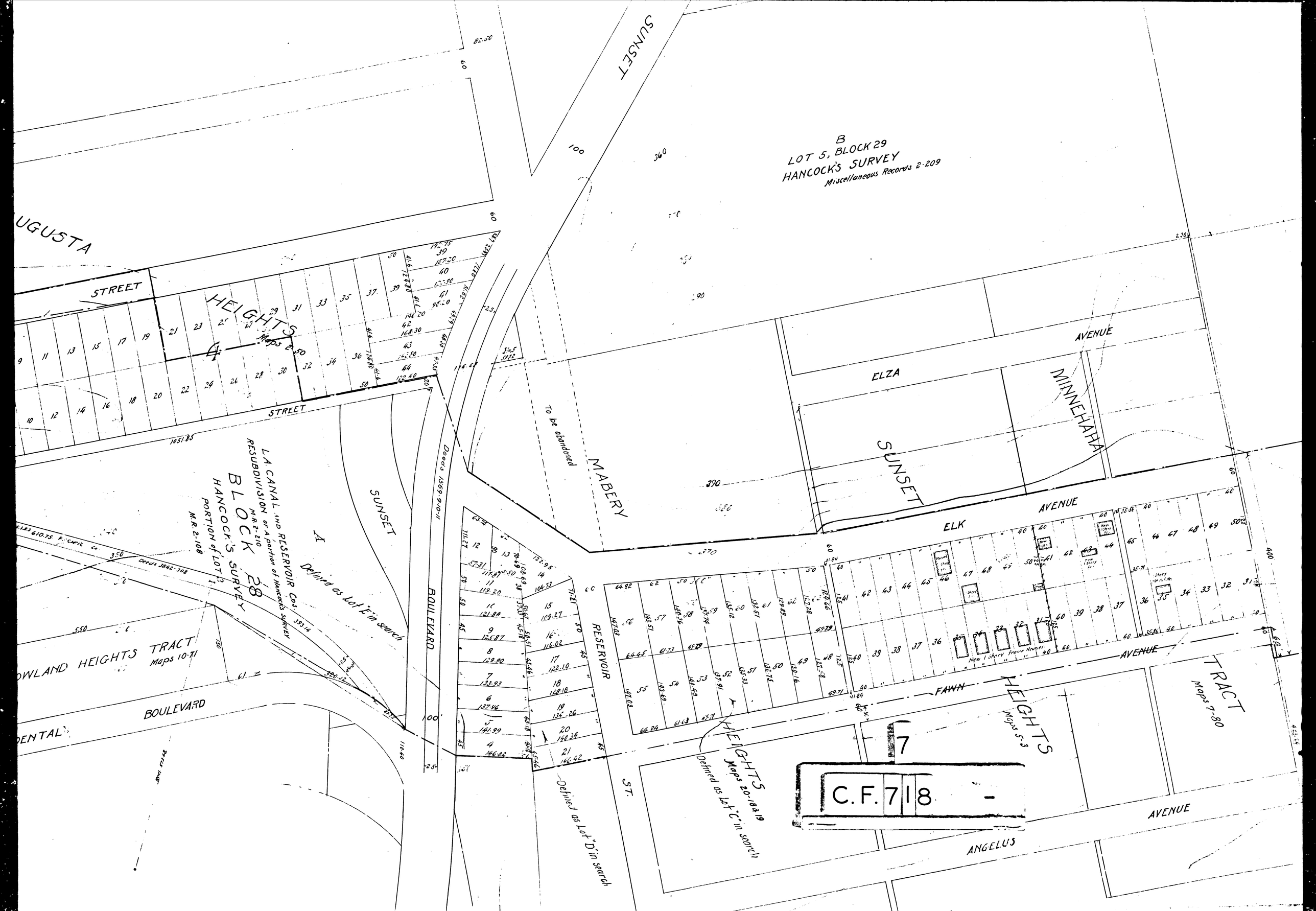
B
LOT 5, BLOCK 29
HANCOCK'S SURVEY
Miscellaneous Records 2-209
SUNSET
AUGUSTA
STREET
HEIGHTS
Maps 2-50
STREET
L.A. CANAL AND RESERVOIR Co.
RESUBDIVISION OF A portion of HANCOCK'S SURVEY
M.R. 2-210
BLOCK 28
HANCOCK'S SURVEY
PORTION of LOT 3
M.R. 2-108
A
Defined as lot "E" in search
SUNSET
BOULEVARD
Deeds 1569-9-10-11
To be abandoned
MABERY
ELZA
AVENUE
MINNEHAHA
SUNSET
ELK
AVENUE
RESERVOIR
ST.
FAWN
AVENUE
HEIGHTS
Maps 20-18 & 19
Defined as lot "C" in search
Defined as lot "D" in search
HEIGHTS
Maps 5-3
TRACT
Maps 7-80
ANGELUS
AVENUE
ROWLAND HEIGHTS TRACT
Maps 10-71
BOULEVARD
Deeds 3842-308
New 1 story frame House
C.F. 71 8
7

Vacated by Ordinance No 13917 N.S.

60'

LOT 6, BLOCK 30;
HANCOCK'S SURVEY
Miscellaneous Records

AVENUE

MINNEHAHA

AVENUE

LOT 3, BLOCK 29,
HANCOCK'S SURVEY
Miscellaneous Records 2-209

(Defined as Lot 'B' in search of ownership)

EFFIE

STREET

720'

AVENUE

HEIGHTS
Maps 5-3

TRACT
Maps 7-80

AVENUE

LUS

8

C.F. 718

Div.
M.R.
Lot 7, Block 30,

LINDA VISTA STREET

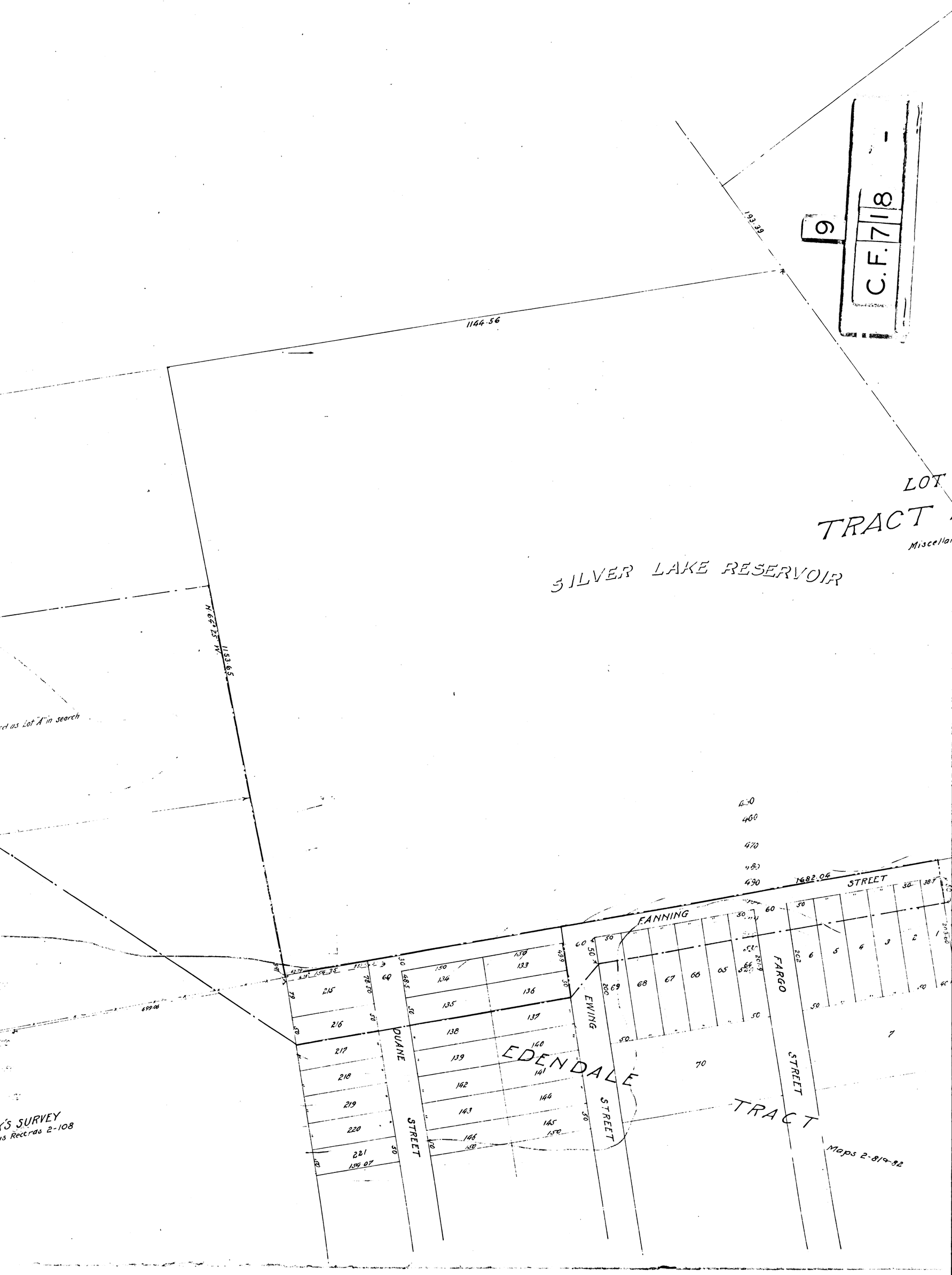
C.F. 7118
9
193.39
1144.56
N 62°25' W
1153.65
LOT
TRACT
Miscellan
SILVER LAKE RESERVOIR
ed as Lot "A" in search
'S SURVEY
s Rec'rds 2-108
1682.06
STREET
FANNING
EWING
STREET
DUANE
STREET
FARGO
STREET
EDENDALE
TRACT
Maps 2-81-82
699.06
156.35
156.07
78.70
42.78
48.5
150
133
134
135
136
137
138
139
140
141
142
143
144
145
146
215
216
217
218
219
220
221
60
69
68
67
66
65
70
7
6
5
4
3
2
1
460
470
480
490

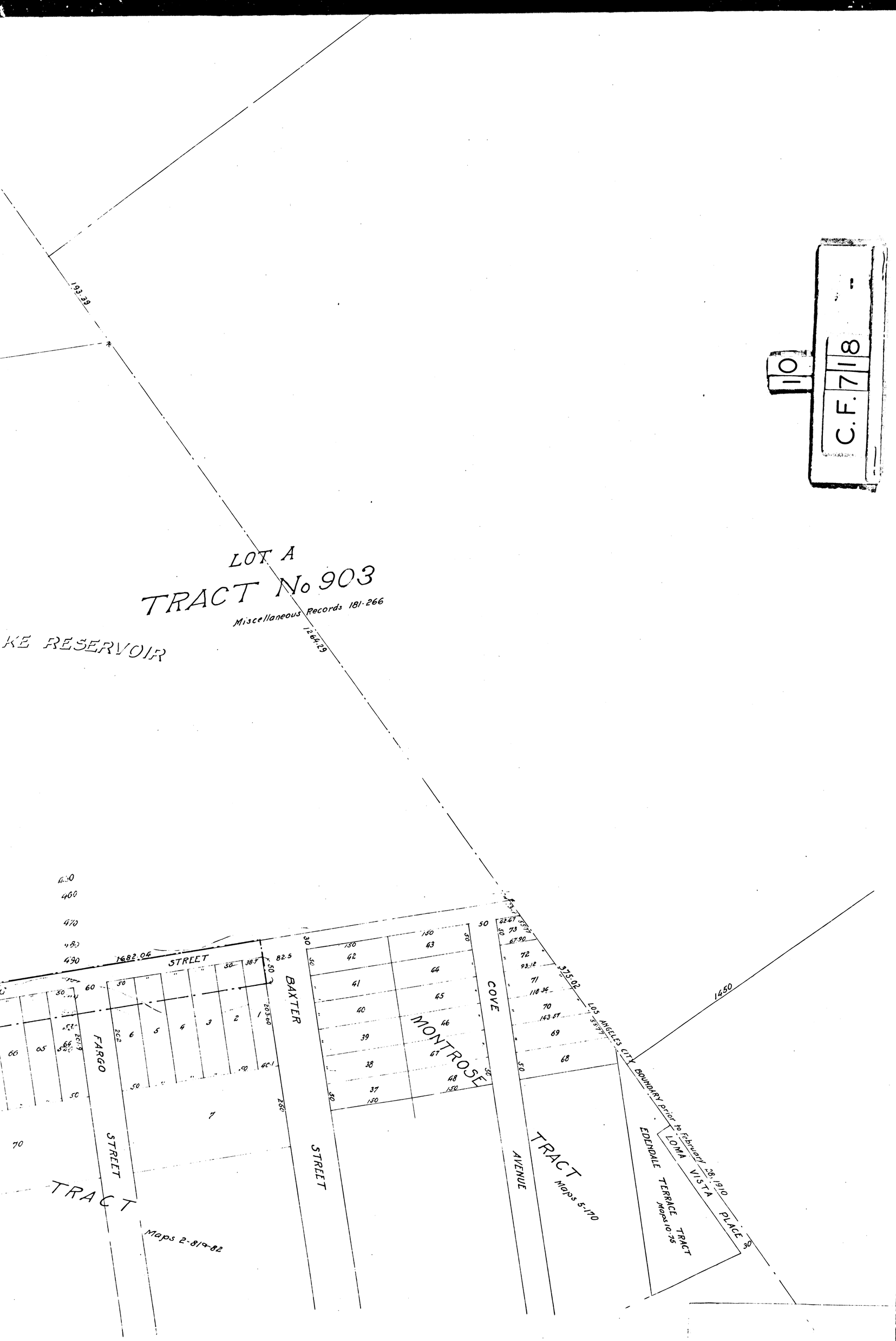
193.39
LOT A
TRACT No 903
Miscellaneous Records 181-266
1264.29
KE RESERVOIR
1682.04
STREET
BAXTER
STREET
FARGO
STREET
MONTROSE
COVE
AVENUE
TRACT
Maps 5-170
TRACT
Maps 2-819-82
375.02
LOS ANGELES CITY BOUNDARY prior to February 28, 1910
EDENDALE TERRACE TRACT
Maps 10-75
LOMA VISTA PLACE
1450
C.F. 7118
10

MAP
SHOWING LAND TO BE ACQUIRED
FOR
SILVER LAKE PARKWAY
IN THE
CITY OF LOS ANGELES, CAL.

Scale 1" = 100'

Homer Hamlin
City Engr.

August 1911

NOTE- Exterior Boundaries of Land to be acquired shown colored Green
" " " additions to original area " Yellow.
Railroad Right of Way shown tinted Red.

Lines established April 1912 colored Red
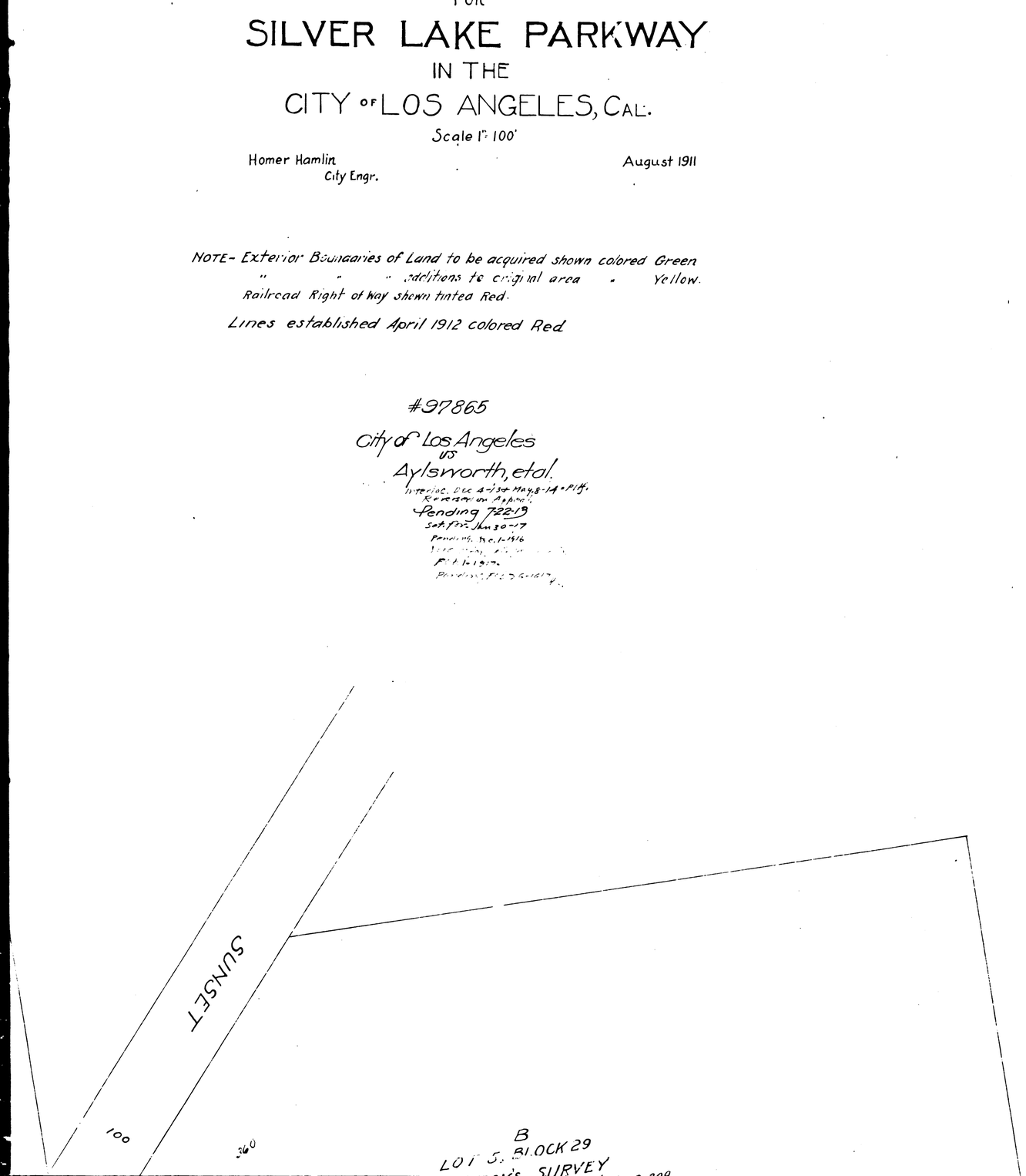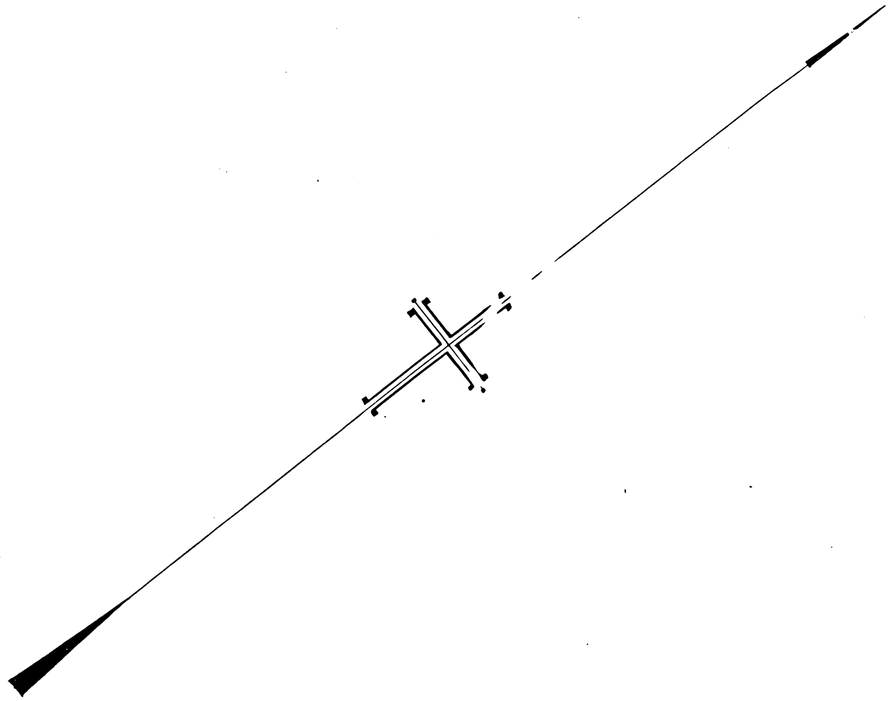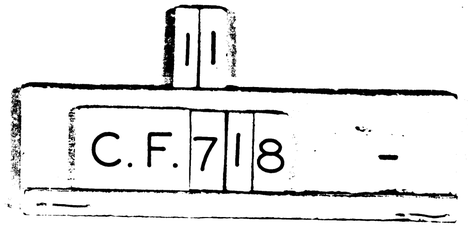
#97865
City of Los Angeles
vs
Aylsworth, et al.
Interlocl. Dec 4-1st May 8-14 - Plff.
Remand on Appeal.
Pending 722-19
Set for Jan 30-17
Pending Feb. 1-1916
Plff. 1-1917.
Pending Feb 3-1917