

STREET

STREET

ALLEY

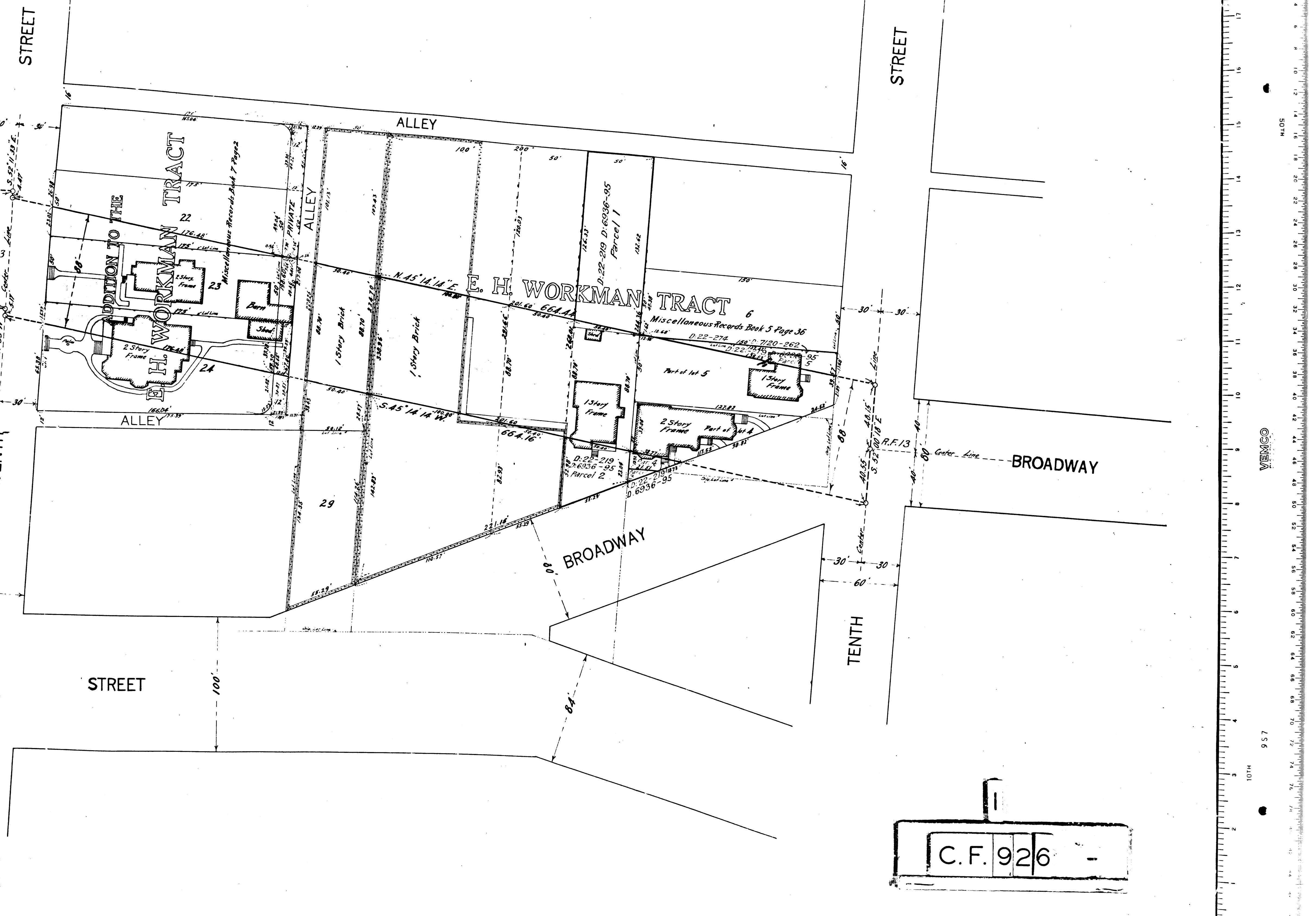
ALLEY

BROADWAY

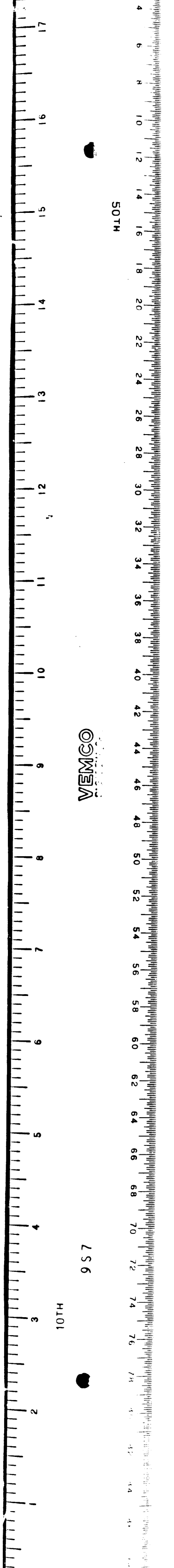
BROADWAY

TENTH

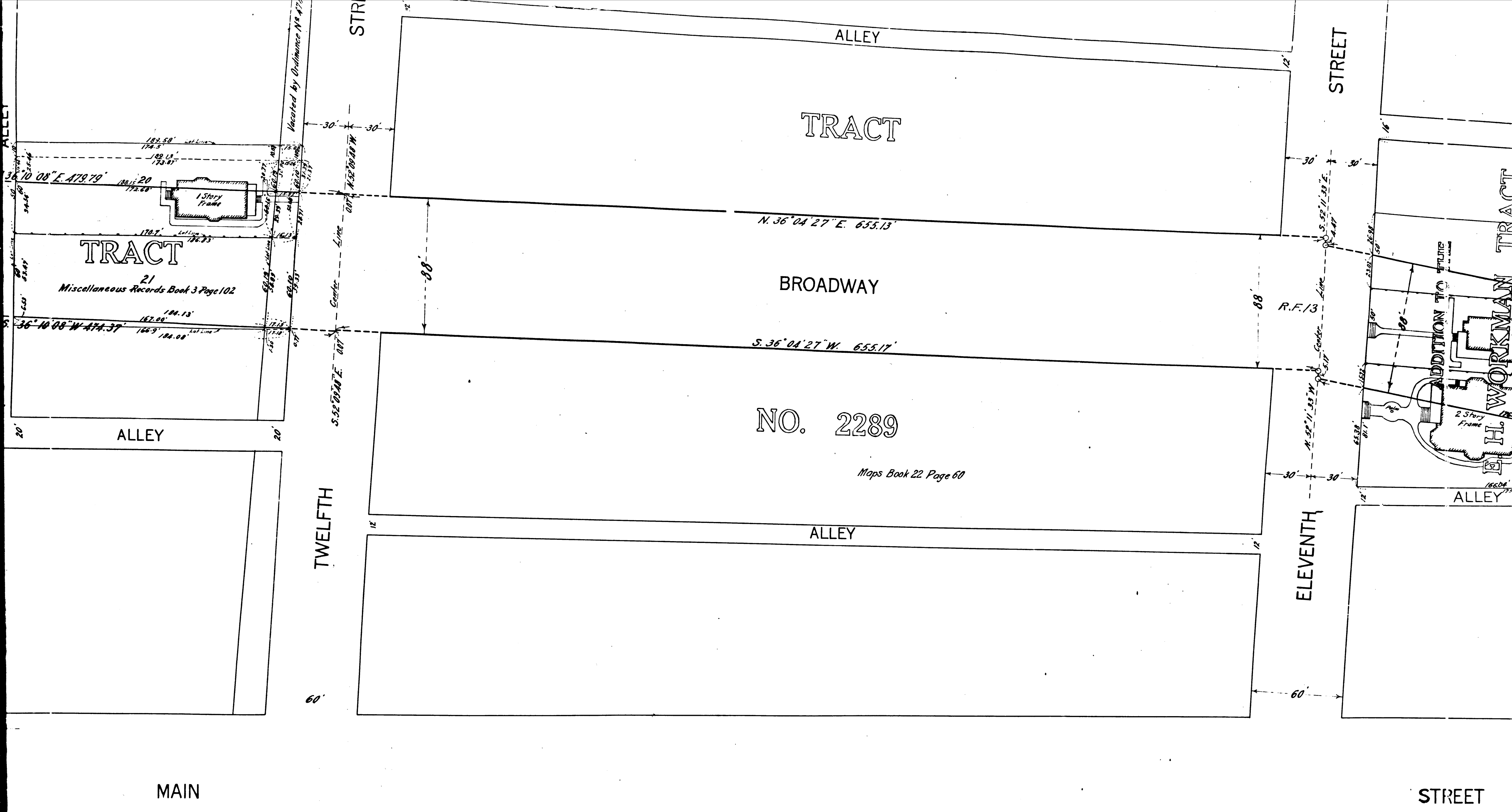
STREET



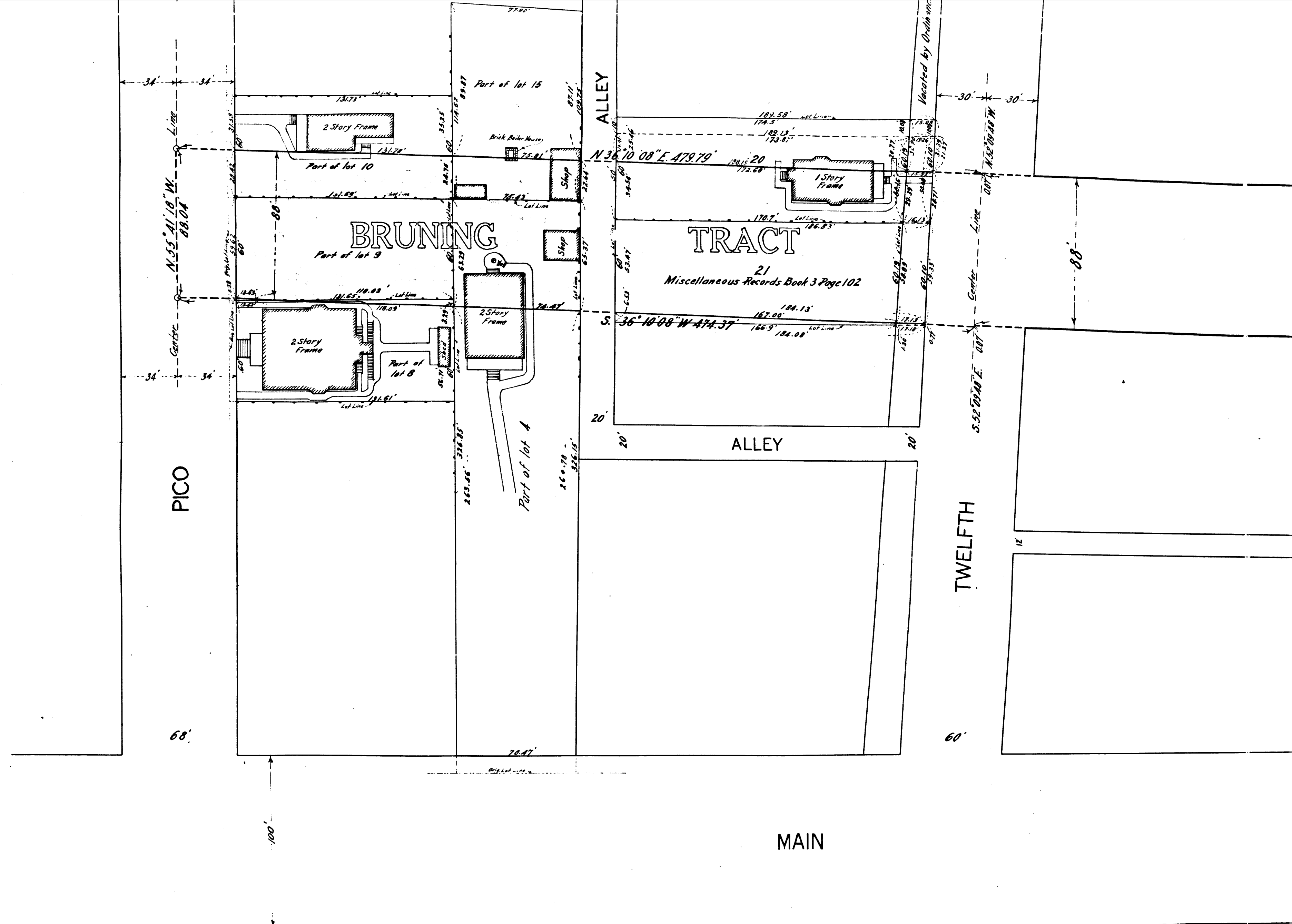
C.F. 926



VEMCO



2
C.F. 926



3
C.F. 926

SHOW

TENTH

CITY

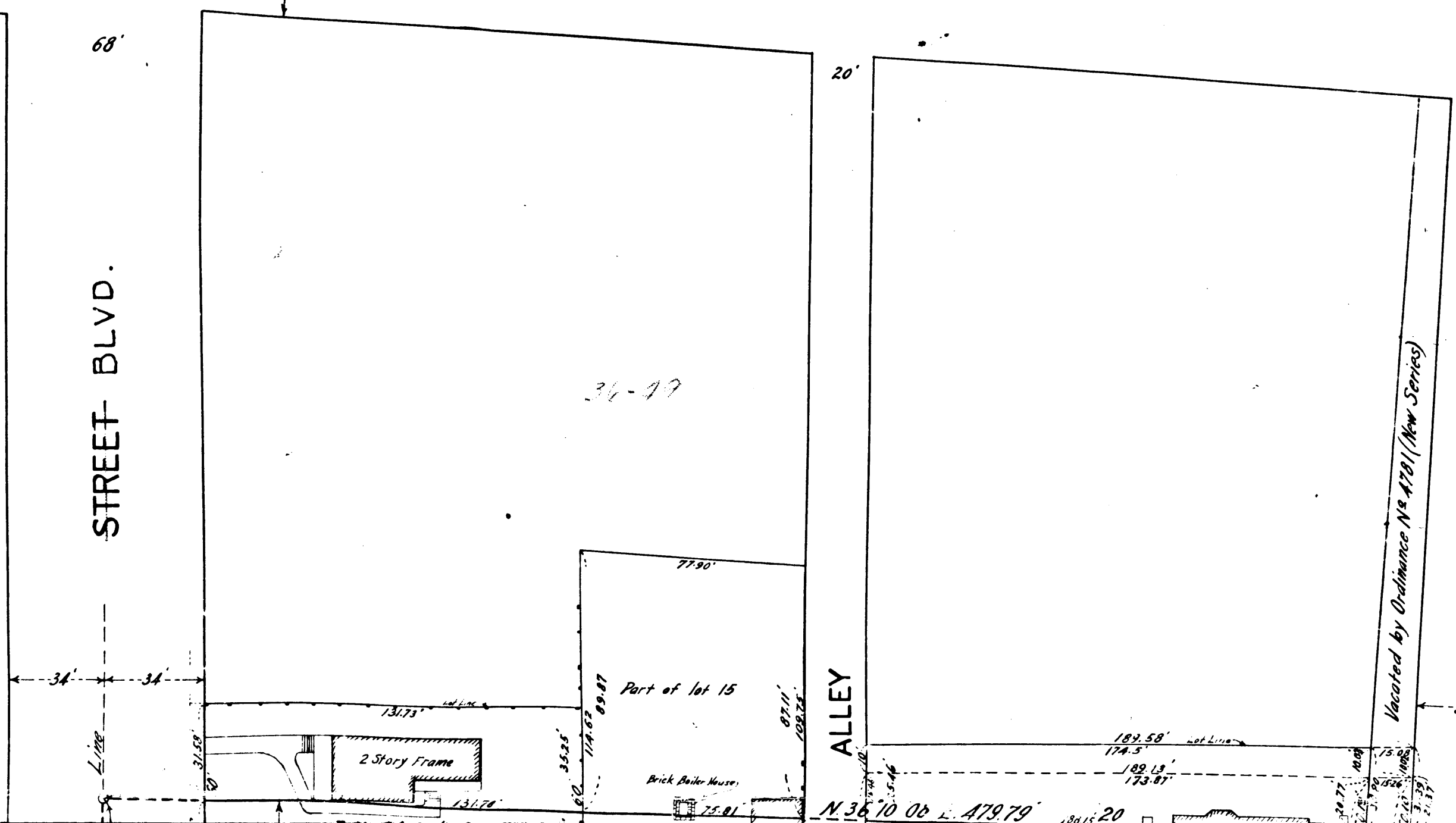
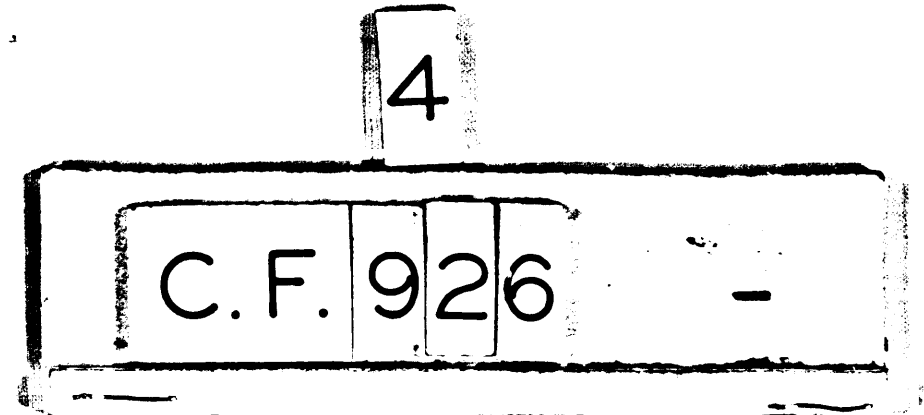
In accordance
HOMER HA

HILL

STREET BLVD.

STREET

ALLEY



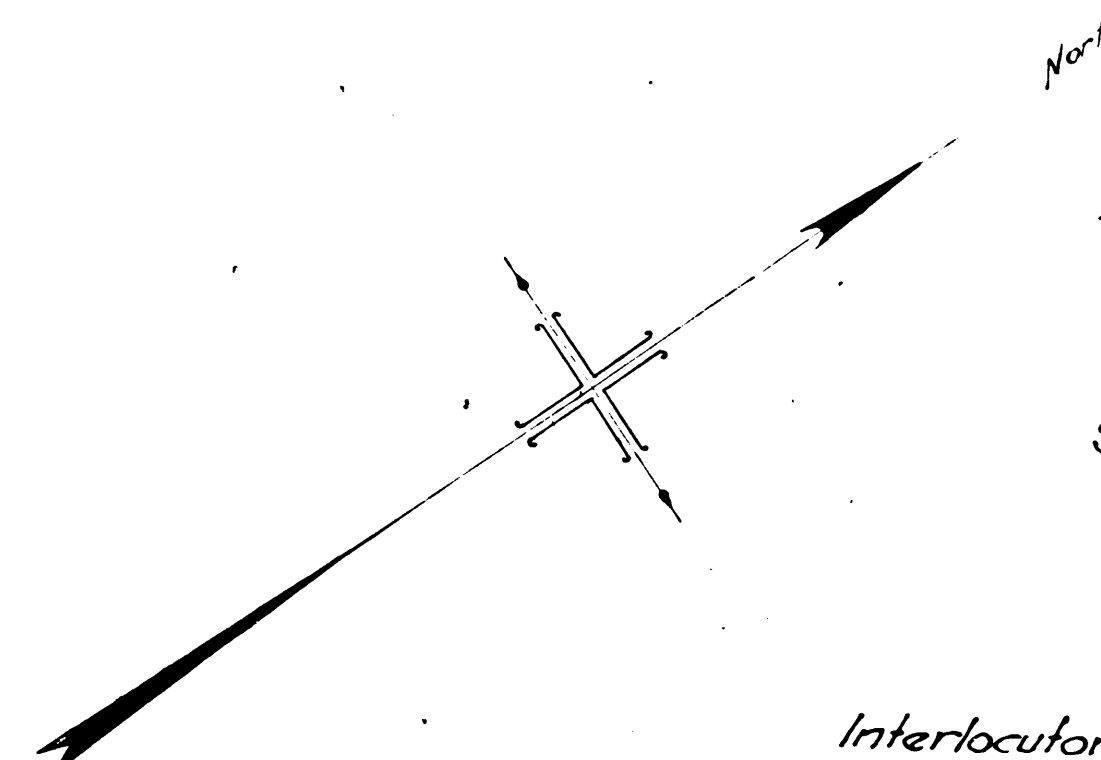
TRA

EXHIBIT "B"

MAP
SHOWING LAND TO BE CONDEMNED FOR
THE OPENING OF
BROADWAY
BETWEEN
TENTH STREET AND PICO STREET
IN THE
CITY OF LOS ANGELES CAL.

In accordance with Ordinances Nos. 27609 and 28004 (New Series)
HOMER HAMLIN, City Engineer August 1913
Scale 40 feet to 1 inch

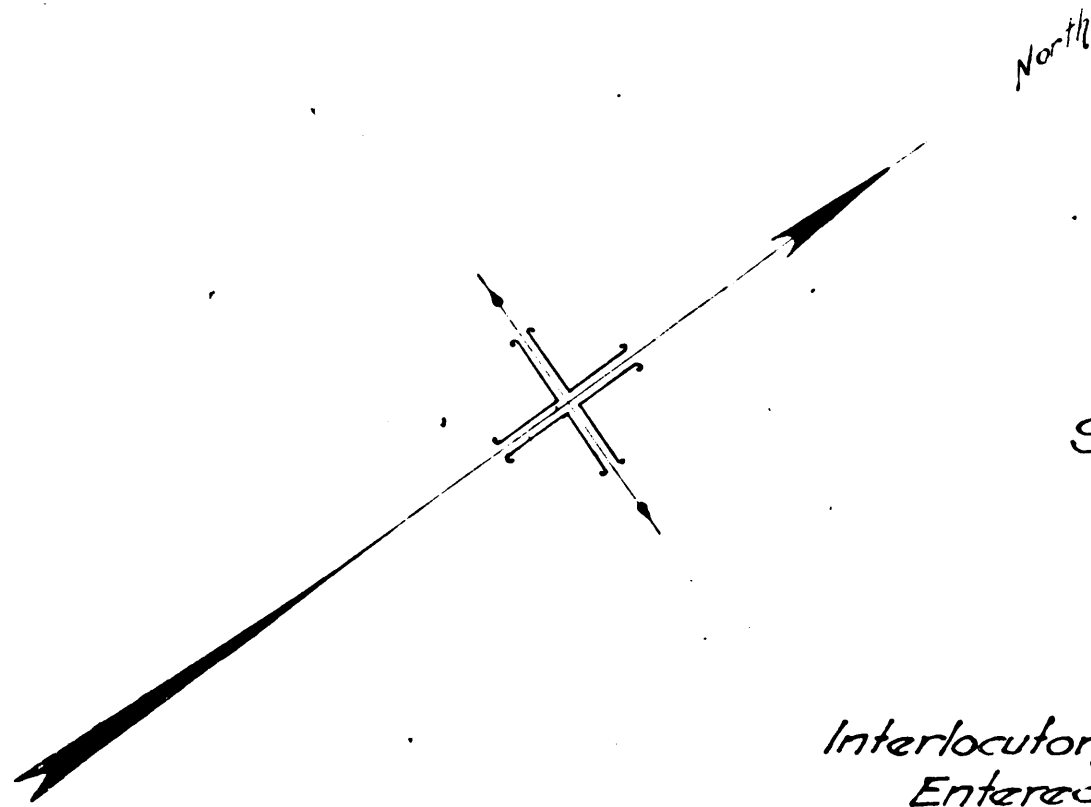
NOTE. Land to be condemned shown colored red.
Dotted lines and figures show where the actual holdings differ
from the recorded subdivisions.



Superior Court Case No B-5913
Suit for Condemnation
City of Los Angeles
Vs.
M.J. Nolan et al.
Filed Oct. 25, 1913
Interlocutory Judgment in favor of L.A. City - Au
Entered in Judgment Book No. 327 page 131
Final Judgment rendered May 6, 1914
D. 22-202 D. 6860-107

Sht 3.





Superior Court Case No B-5973
Suit for Condemnation
City of Los Angeles
Vs.
M.J. Nolan et al.
Filed Oct. 25, 1913
Interlocutory Judgment in favor of L.A. City - Aug. 7-1914
Entered in Judgment Book No. 327 page 131
Final Judgment rendered May 6, 1915.
D. 22-202 D. 6860-107

Sht 3.

