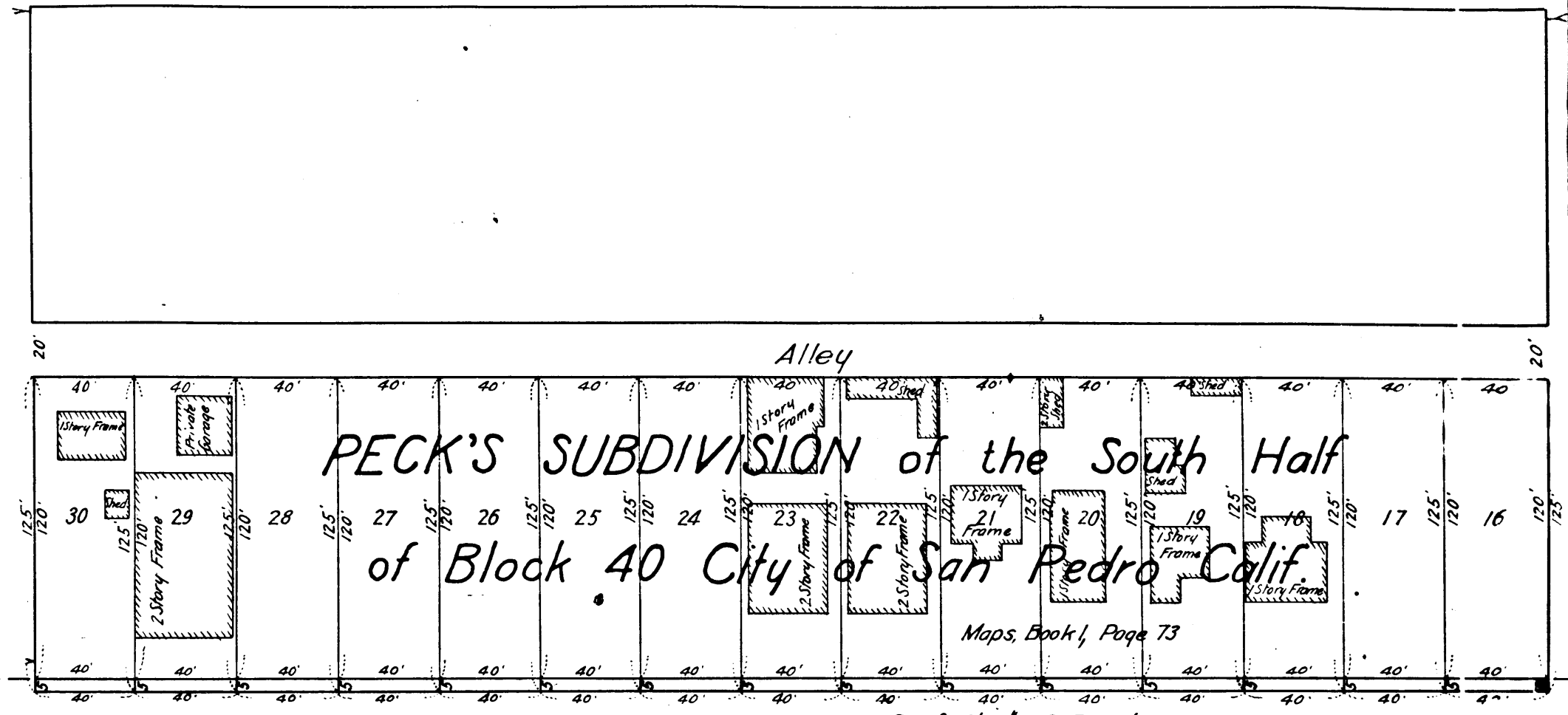
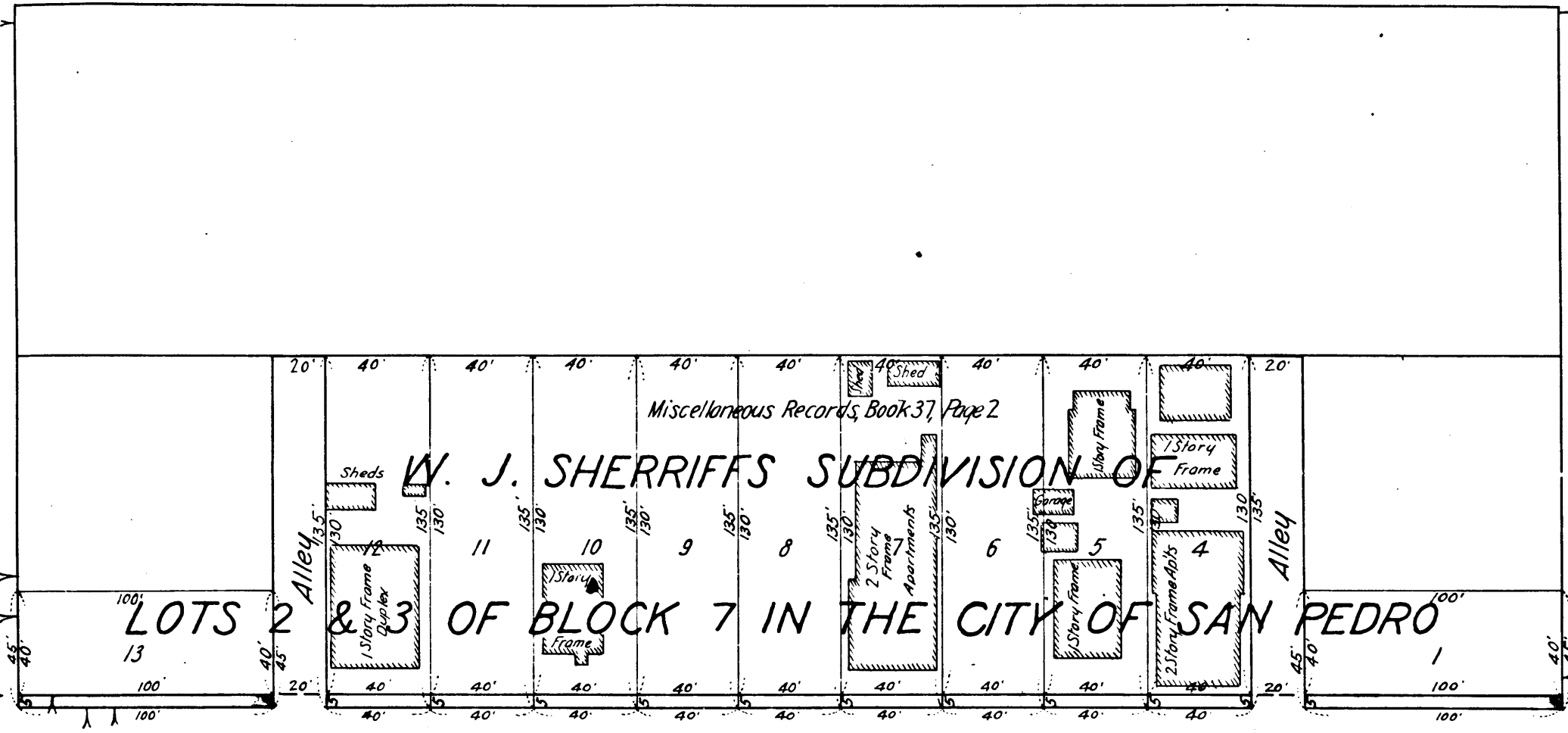


SIXTH

80' AVENUE

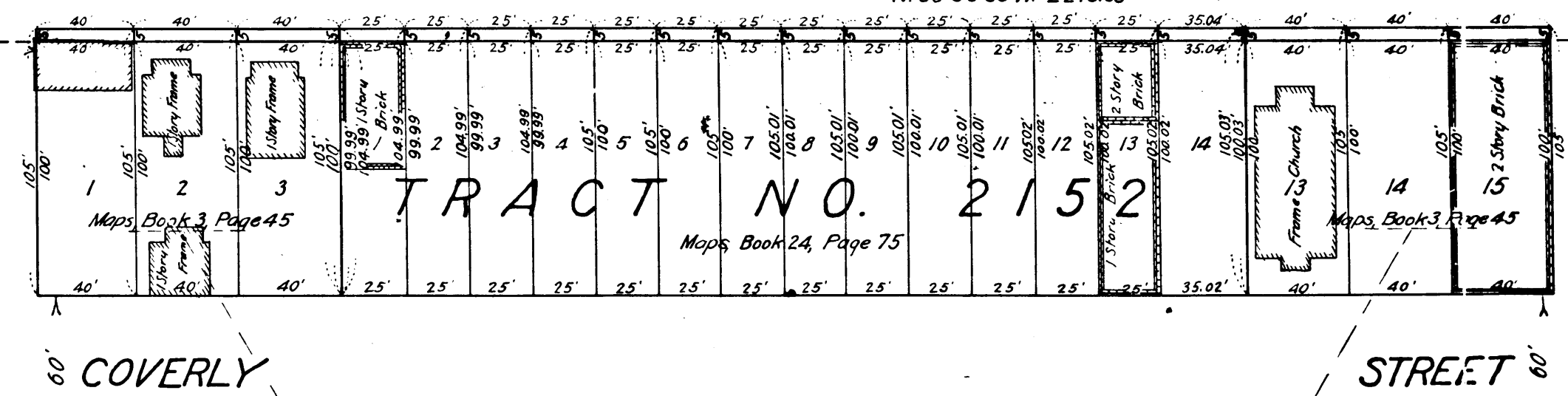
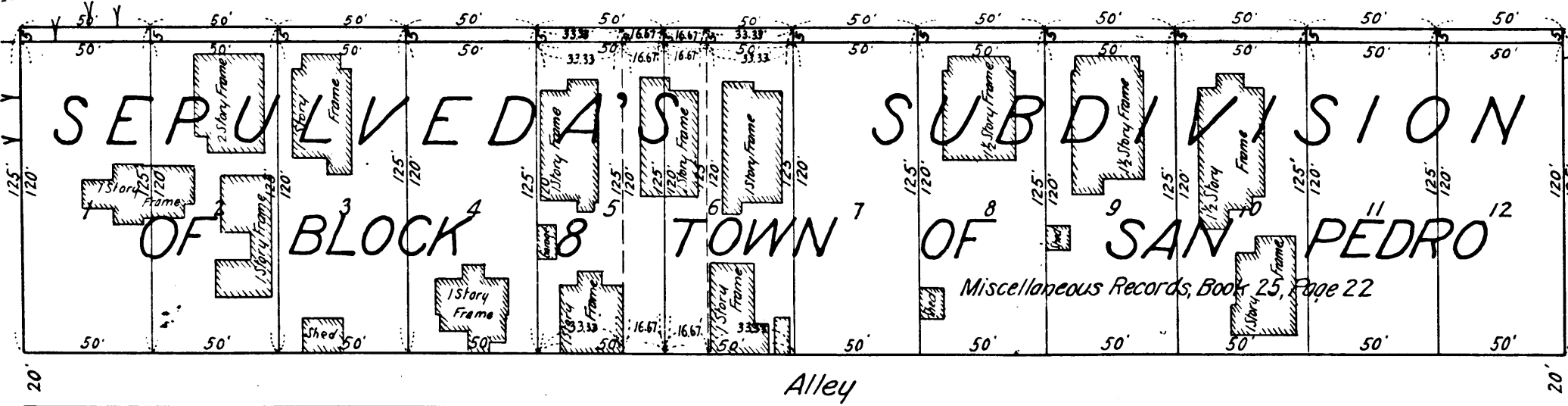
60' STREET



SEVENTH

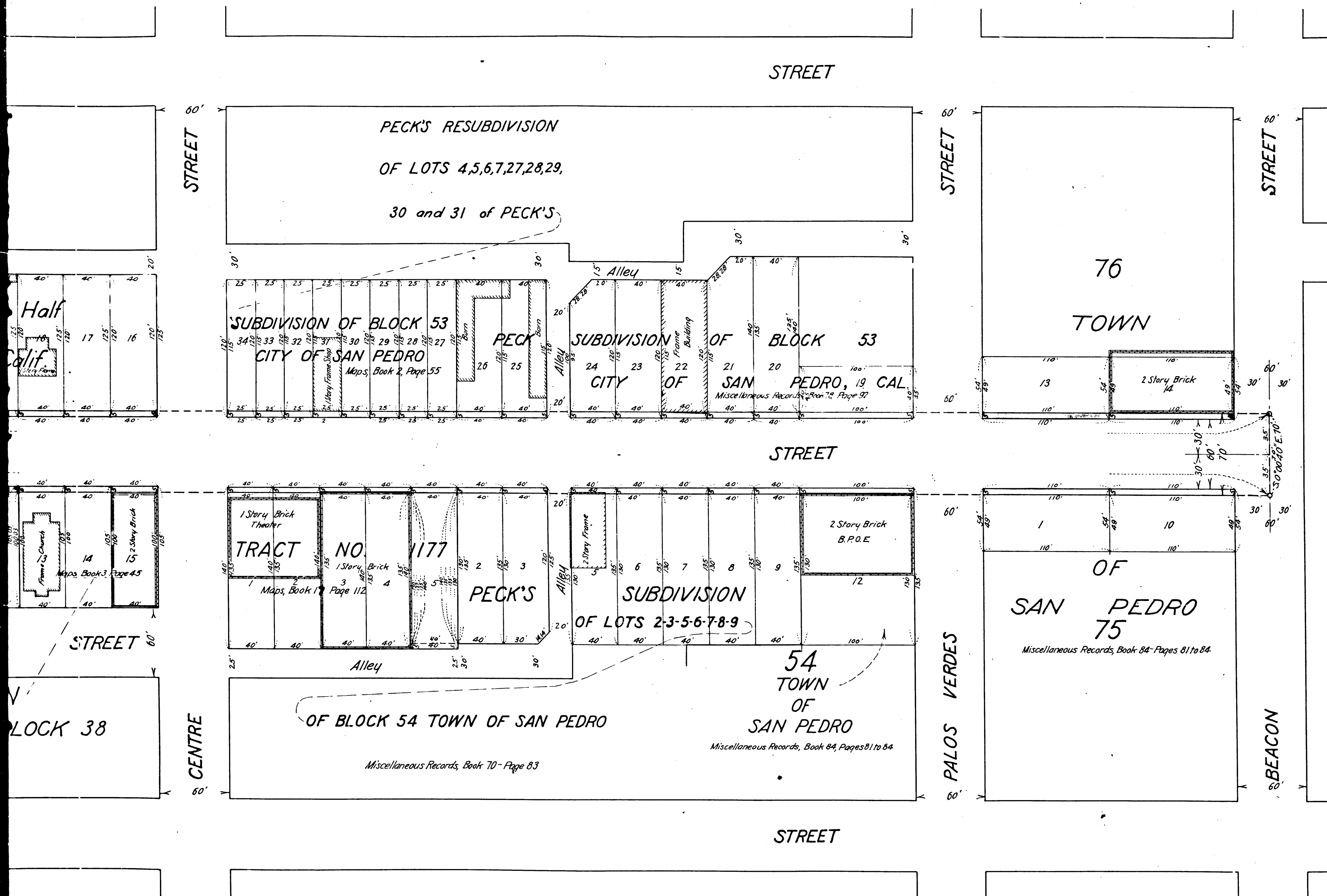
80' PACIFIC

60' MESA



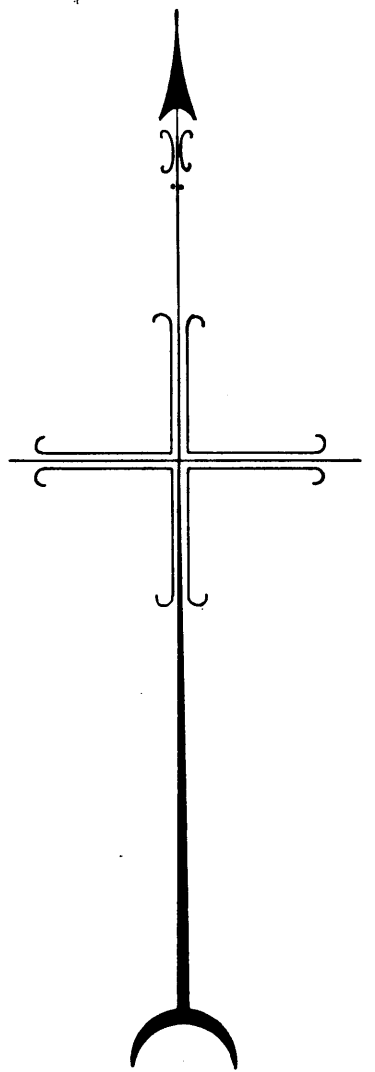
EIGHTH

C.F. 976



SHOWING TO
FOR THE OPEN
SEV

CITY
SAN
In accordance with
JOHN A. G...
NOTE - Land to
Dotted line
differ from
Superior
Suit
File
City of L...
Ellen
Pendin
Pend
Interlocutory
Pa
Final Judgment



2

C.F. 976 -

STREET

60'
STREET

60'
STREET

76

TOWN

STREET

60'
PALOS VERDES

60'
BEACON

OF
SAN PEDRO
75

Miscellaneous Records, Book 84, Pages 81 to 84

54
TOWN
OF
SAN PEDRO

Miscellaneous Records, Book 84, Pages 81 to 84

STREET

MAP
 SHOWING THE LAND TO BE CONDEMNED
 FOR THE OPENING, WIDENING AND EXTENDING OF
SEVENTH STREET
 BETWEEN
BEACON STREET
 AND
PACIFIC AVENUE
 IN THE
CITY OF LOS ANGELES, CAL.
SAN PEDRO DISTRICT.

In accordance with Ordinances Nos. 41217 and 41545 (New Series)

JOHN A. GRIFFIN, CITY ENGINEER APRIL, 1921.

Scale, 1 Inch = 50 Feet.

NOTE - Land to be condemned shown colored red.
Dotted lines and figures show where the holdings
differ from the recorded subdivisions.

Superior Court Case No. B.96075

Suit for Condemnation

Filed Aug. 3rd 1921

City of Los Angeles, Pltff.

Vs.

Ellen Adamson, et al, Def.

Pending Aug. 15th 1921

Pending Apr 11, 1922

Interlocutory Judgment on certain parcels Mar. 27-1924

Pending May 10th 1924

Pending Feb. 18th 1925

Final Judgment in favor of Pltffs as per map, rendered, July 17, 1925

D:47-120 G.R. 5150-325

Sht. 29
A. 10

3

C.F. 976



VENICO
MASONRY