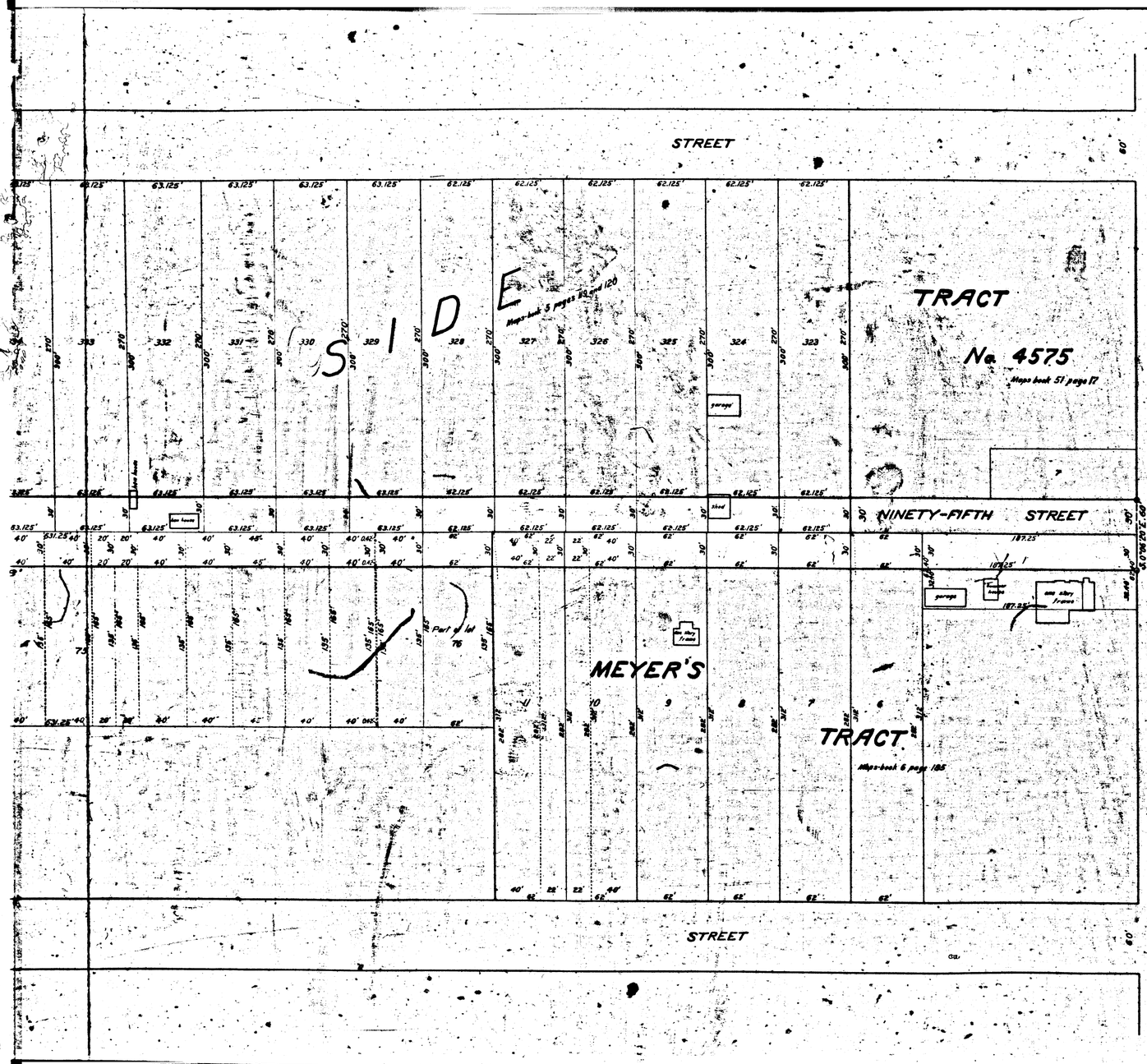

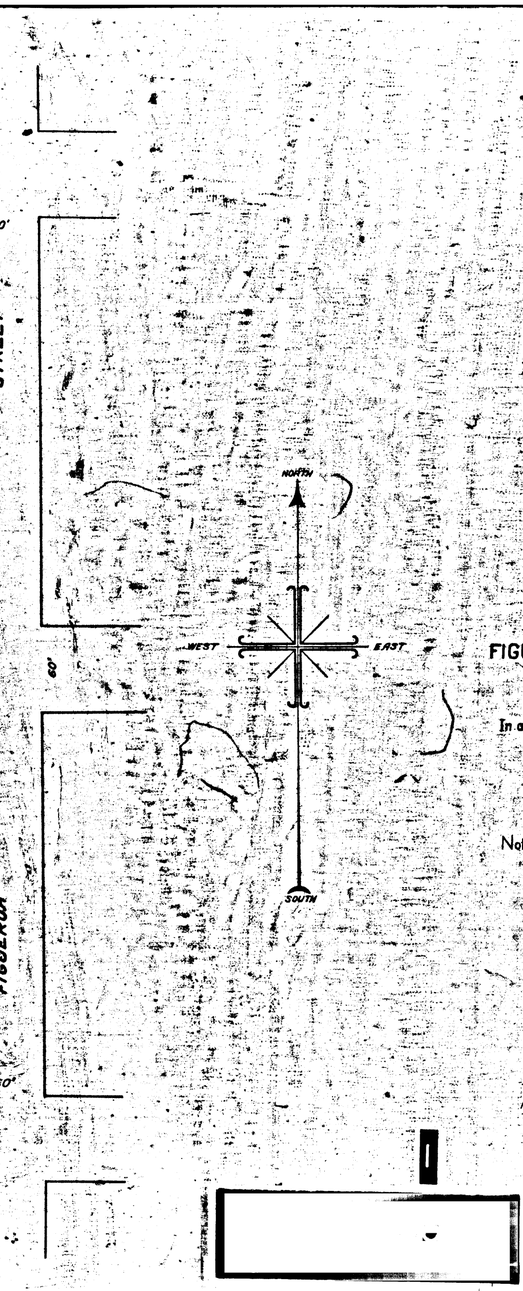

MAP

SHOWING

LAND TO BE CONDEMNED

FOR THE

OPENING, WIDENING AND EXTENDING

OF

NINETY-FIFTH STREET

BETWEEN

FIGUEROA STREET AND BARING CROSS STREET

IN THE

CITY OF LOS ANGELES, CALIFORNIA.

In accordance with ordinances Nos. 47243 and 47862 (New series)

JOHN A. GRIFFIN, CITY ENGINEER. APRIL 1924

Scale: 1 Inch = 50 Feet

Note: Land to be condemned shown colored red.
Dotted lines show actual holdings where they differ from recorded subdivisions

Superior Court Case No. 145427
Suit for Condemnation
Filed June 9th 1924
City of Los Angeles Pltff.
Vs.
Charles H. Large et al Def.

Pending June 30th 1924
Pending Oct. 18th 1925
Interlocutory Decree rendered May 10th 1925
Pending May 1st 1926
Judgment Book 577-338
Final judgment in favor of Plaintiff as per map, rendered June 21st 1926

A 208

D 34-297 O.R. 5653-35


NINETY FOURTH STREET
NINETY-FOURTH
No. 3849
TRACT
No. 3655
STREET
S U N N Y
TRACT
BARING CROSS
HOOVER
NINETY-SIXTH
N. 89° 41' E. 1978.12'
S. 89° 41' W. 1978.28'
240
241
242
243
244
245
255
254
253
252
251
250
249
248
338
337
336
335
334
333
332
331
330
329
328