

0282-A


CITY OF LOS ANGELES  
MODEL OF THE

**MAP**  
**SHOWING LAND TO BE CONDEMNED FOR**  
**PUBLIC PARK PURPOSES**  
EXTENDING FROM  
**THE WESTERLY LINE OF BRONSON AVENUE**  
TO  
**THE EASTERLY LINE OF TAMARIND AVENUE**  
AND LYING BETWEEN  
**SUNSET BOULEVARD AND FOUNTAIN AVENUE**

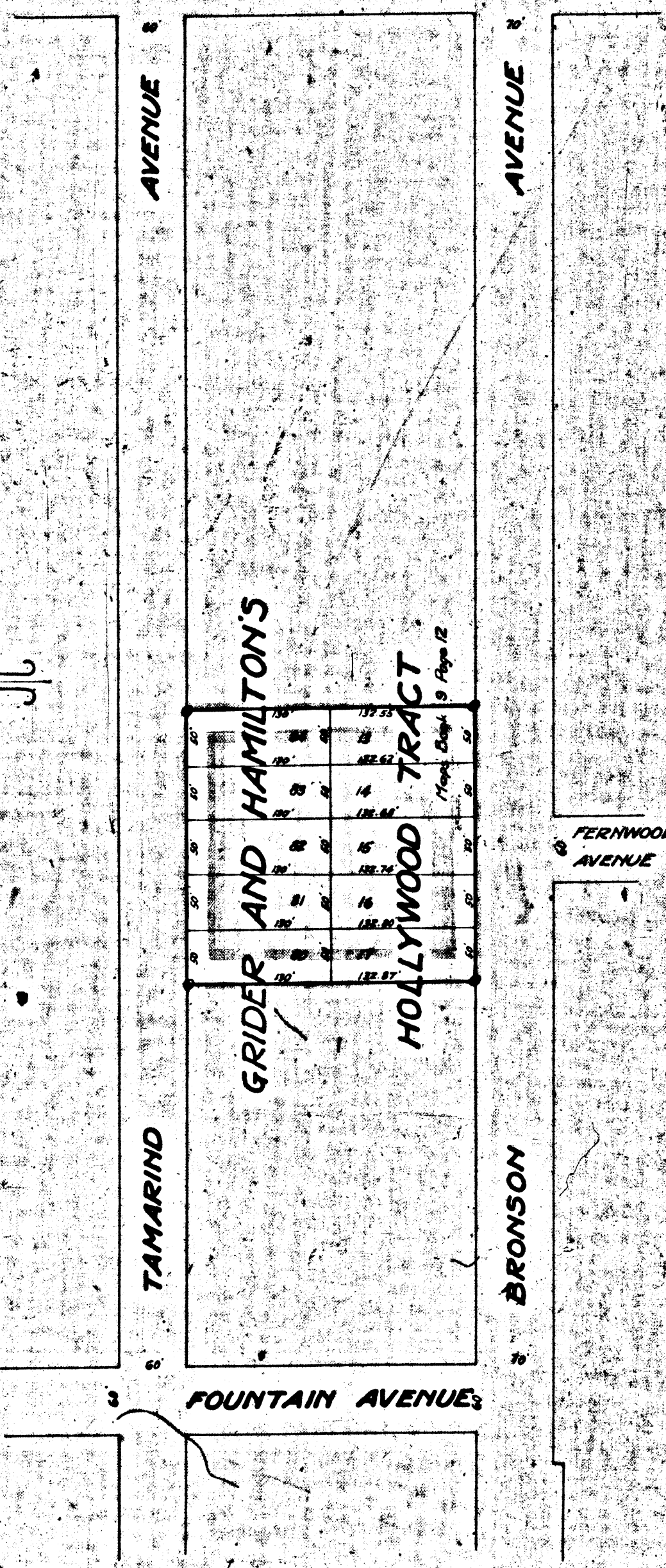

IN THE CITY OF LOS ANGELES, CALIF.  
IN ACCORDANCE WITH ORDINANCES NOS. 48868 AND 50813 (NEW SERIES)  
H. A. VAN NORMAN, CITY ENGINEER FEBRUARY 1925.  
SCALE 1" = 100'

Note: Land to be condemned shown outlined in red  
*Superior Court Case No. 164170*  
*Suit for Condemnation*  
*Filed Feb. 28<sup>th</sup> 1925*  
*City of Los Angeles Pltff.*  
*Vs*  
*Charles Wheeler etal Def.*

*Pending Mar. 18<sup>th</sup> 1925.*  
*Interlocutory judgment as per map, rendered Dec. 22<sup>nd</sup> 1926. - Judg. Bk. 632-173*  
*Pending Apr. 8<sup>th</sup> 1927*  
*Dismissed by order of Court Sept. 19, 1927*  
*Judg. Book 650-167*



SUNSET BOULEVARD



(Known as Bronson Avenue and Fernwood Avenue Park)

Sht. 40

0282-A

CITY OF LOS ANGELES  
ENGINEER