

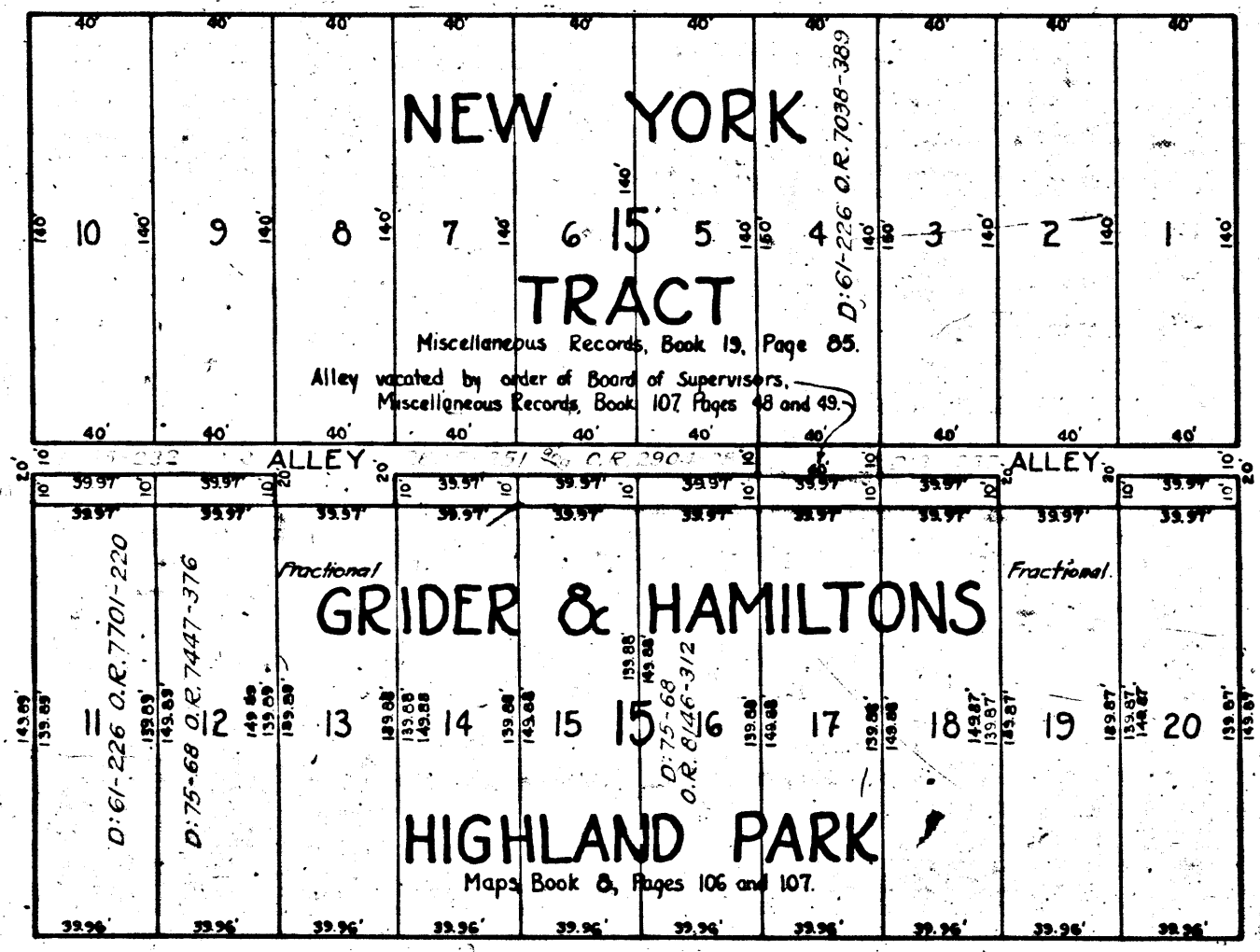
V-3119

0719-A

PROPERTY OF THE CITY OF LOS ANGELES

FIFTY-SIX AVENUE


YORK BOULEVARD



NOLDEN STREET

BUCHANAN STREET

*Superior Court Case No. 174, 215*  
*Superior Court Case No. 174, 215*  
*City of Los Angeles vs. J. P. Ramsey et al. Def.*  
*Pending May 1, 1926.*  
*Pending Apr. 1, 1927.*  
*Case dismissed March 18<sup>th</sup> 1930.*



MAP  
SHOWING THE LAND TO BE CONDEMNED  
FOR THE OPENING AND WIDENING OF THE  
**ALLEY**

FROM  
NOLDEN STREET  
TO  
AVENUE FIFTY-SIX  
BETWEEN  
YORK BOULEVARD  
AND  
BUCHANAN STREET


IN THE  
CITY OF LOS ANGELES, CAL.

In Accordance with Ordinances Nos. 51,405 and 52,121 (New Series)

H.A. VAN NORMAN, CITY ENGINEER. JUNE, 1925

SCALE - 1 INCH = 50 FEET

NOTE: Land to be condemned shown colored red.



0719-A

0719-A

PROPERTY OF THE CITY OF LOS ANGELES