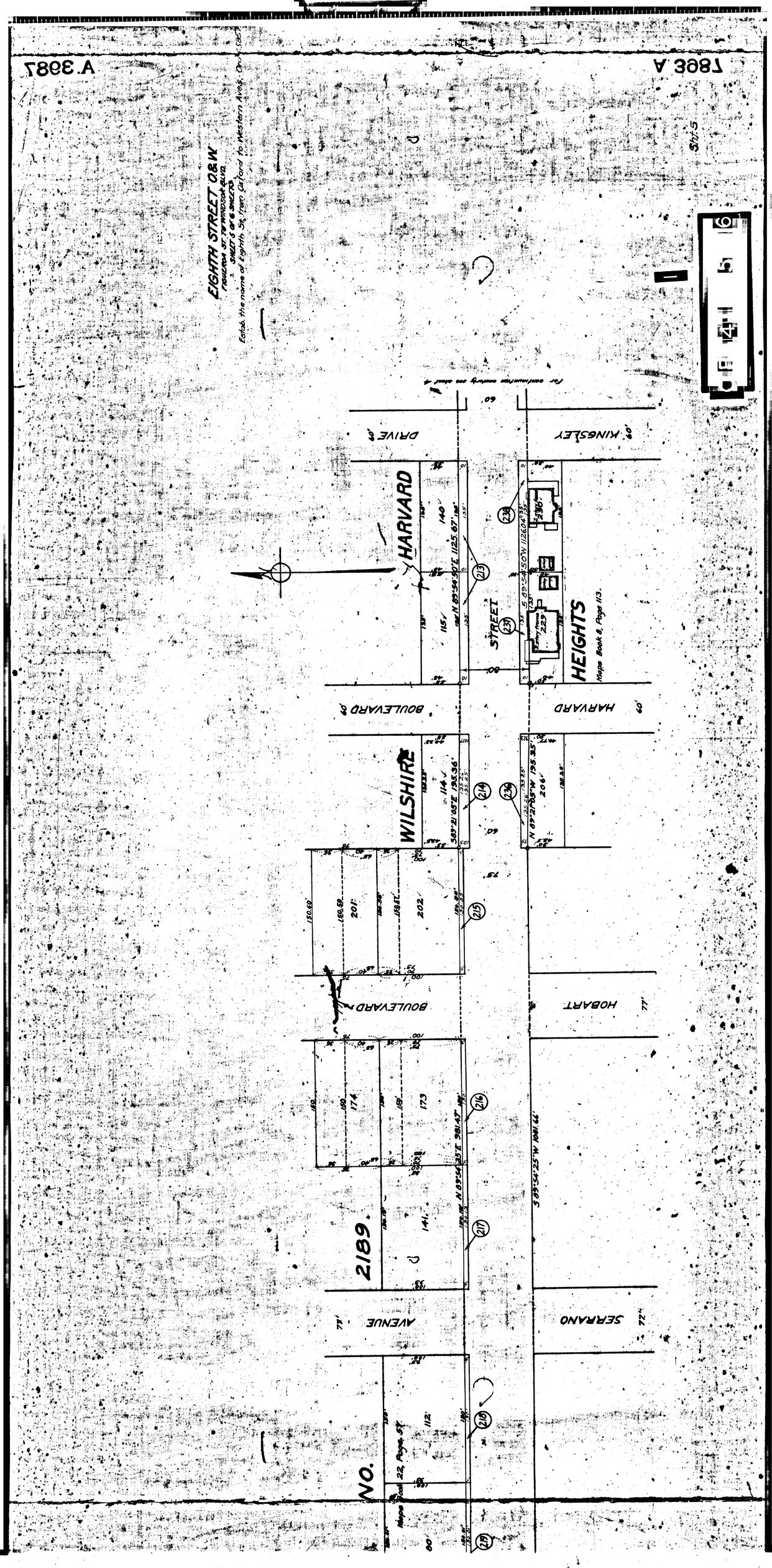
EIGHTH STREET O&W
PORTION OF STEVENSON BLVD.
SHEET 1 OF 6 SHEETS
Extends the name of Eighth St. from Gaford to Western Avas. Ord. 5267
Sht. 5
HARVARD
STREET
HEIGHTS
Maps Book 8, Page 113.
WILSHIRE
BOULEVARD
HOBART
SERRANO
AVENUE
MINGSLEY
DRIVE
2189
NO.
Maps Book 22, Page 57
N 89°54'50"E 1125.67'
S 89°54'50"W 1126.04'
S 89°54'25"W 1081.44'
N 89°21'05"E 195.36'
N 89°21'05"W 195.35'
N 89°54'25"E 981.47'
For continuation easterly see sheet 4

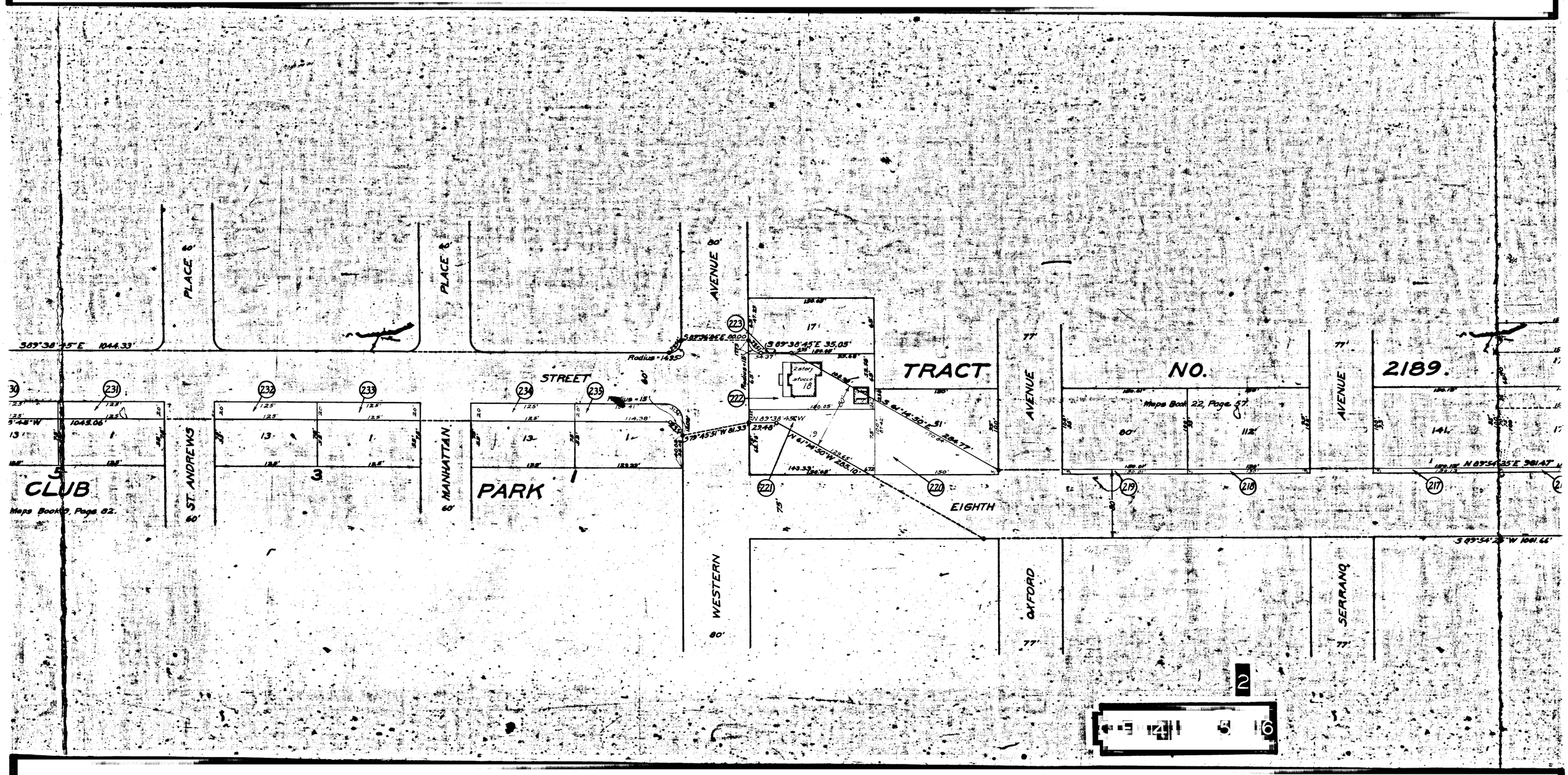
TRACT NO. 2189.
Maps Book 22, Page 57
CLUB
Maps Book 19, Page 82.
PARK
STREET
PLACE
AVENUE
ST. ANDREWS
MANHATTAN
WESTERN
EIGHTH
OXFORD
SERRANO
S 89°38'45"E 1044.33'
S 89°38'45"E 35.05'
S 89°54'25"W 1001.66'
N 89°54'25"E 981.47'
2 story stucco
Radius = 14.95'
Radius = 15'
114.38'
140.05'
284.77'
225.10'
143.53'
2
3
4
5
6

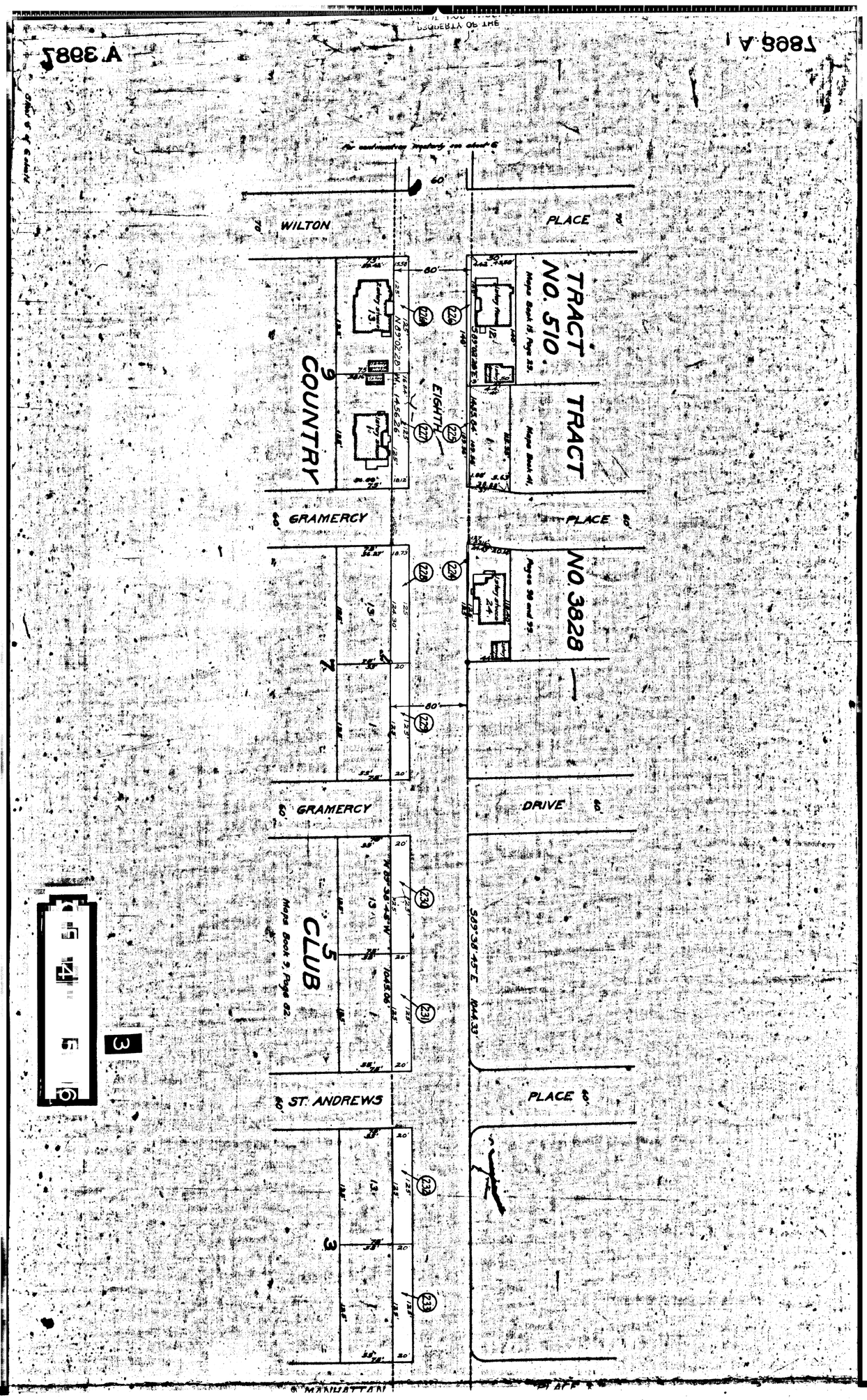
WILTON
PLACE
TRACT
No. 510.
Maps Book 18, Page 33.
TRACT
Maps Book 41.
9
COUNTRY
EIGHTH
GRAMERCY
PLACE
NO. 3828
Maps 58 and 59.
7
GRAMERCY
DRIVE
5
CLUB
Maps Book 9, Page 62.
S 89°38'45" E 1044.33'
ST. ANDREWS
PLACE
3
MANHATTAN
PLACE