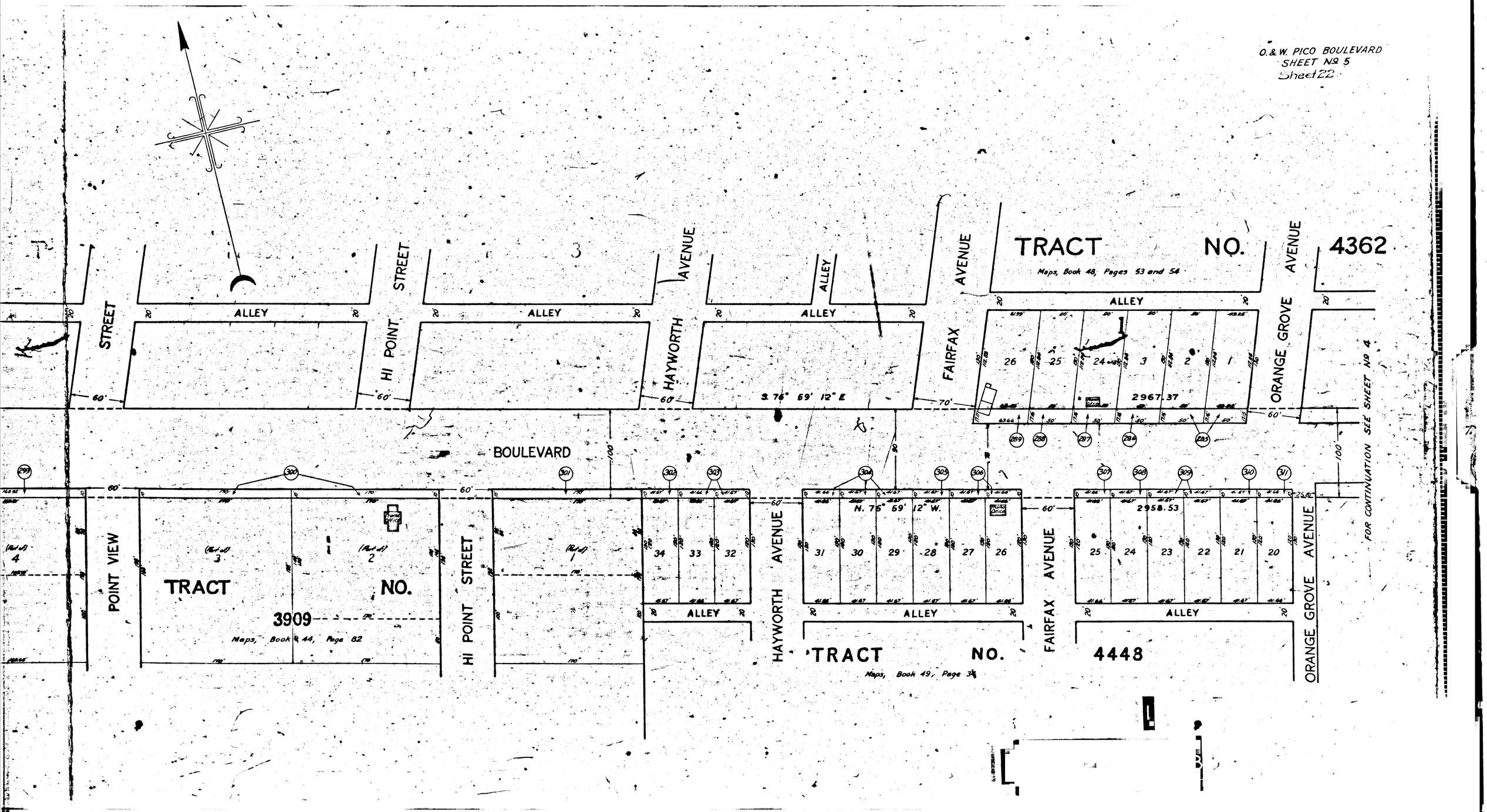
O.&W. PICO BOULEVARD
SHEET No 5
Sheet 22
TRACT NO. 4362
Maps, Book 48, Pages 53 and 54
ALLEY
STREET
HI POINT STREET
HAYWORTH AVENUE
FAIRFAX AVENUE
ORANGE GROVE AVENUE
S. 76° 59' 12" E
2967.37
BOULEVARD
FOR CONTINUATION SEE SHEET No 4
POINT VIEW
TRACT NO. 3909
Maps, Book 44, Page 82
N. 76° 59' 12" W.
2958.53
TRACT NO. 4448
Maps, Book 49, Page 3

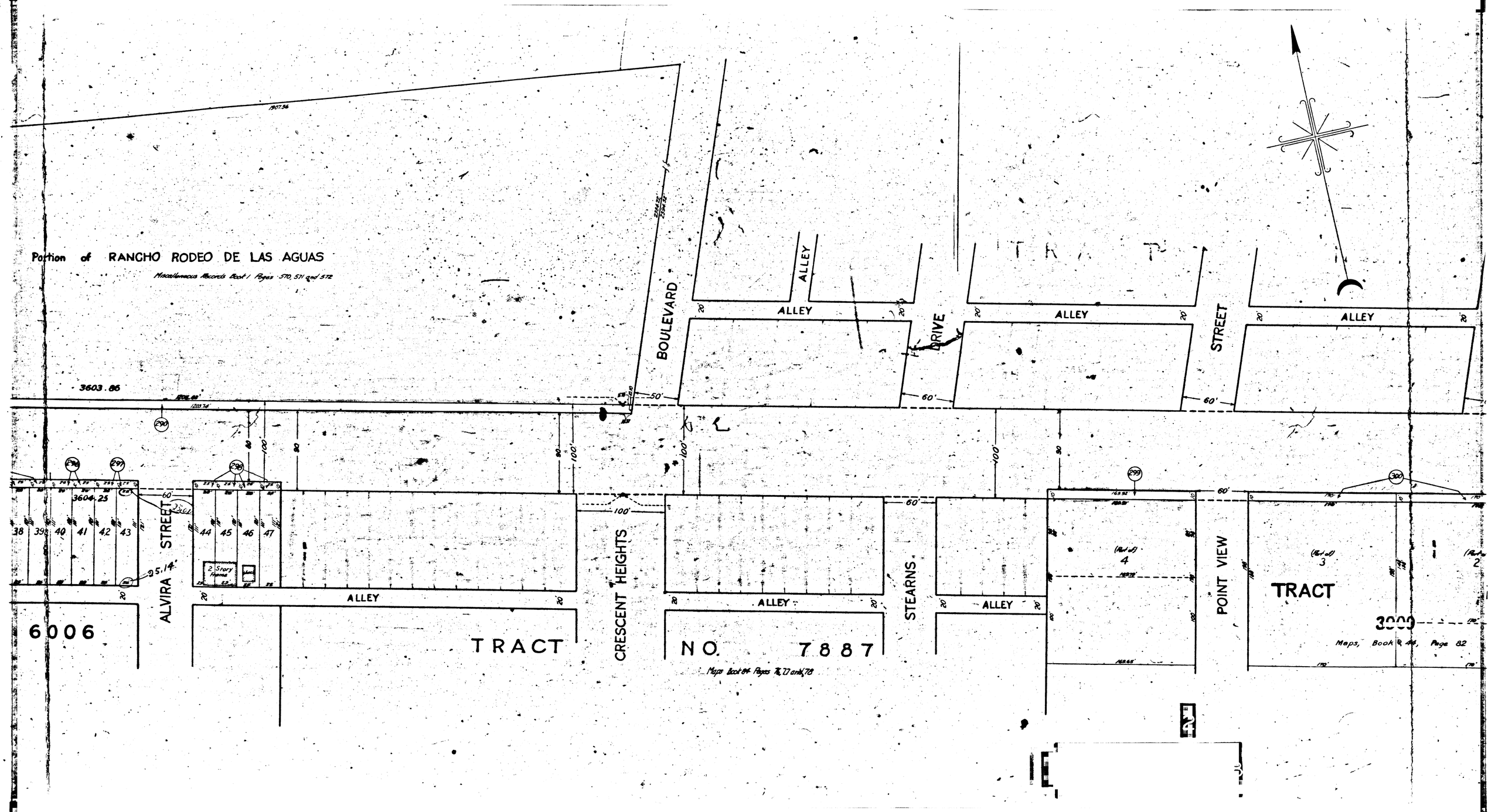
Portion of RANCHO RODEO DE LAS AGUAS
Miscellaneous Records Book 1 Pages 570, 571 and 572
1907.56
3603.86
BOULEVARD
ALLEY
DRIVE
STREET
ALLEY
ALLEY
ALLEY
50'
60'
60'
290
296
297
298
299
300
3604.25
38
39
40
41
42
43
44
45
46
47
60'
95.14'
2 Story Frame
ALVIRA STREET
ALLEY
ALLEY
ALLEY
ALLEY
100'
100'
100'
100'
80
80
80
80
60'
60'
CRESCENT HEIGHTS
STEARNS
POINT VIEW
(Red of)
4
(Red of)
3
(Red of)
2
TRACT
3000
Maps, Book 44, Page 82
6006
TRACT
NO. 7887
Maps Book 84 Pages 76, 77 and 78

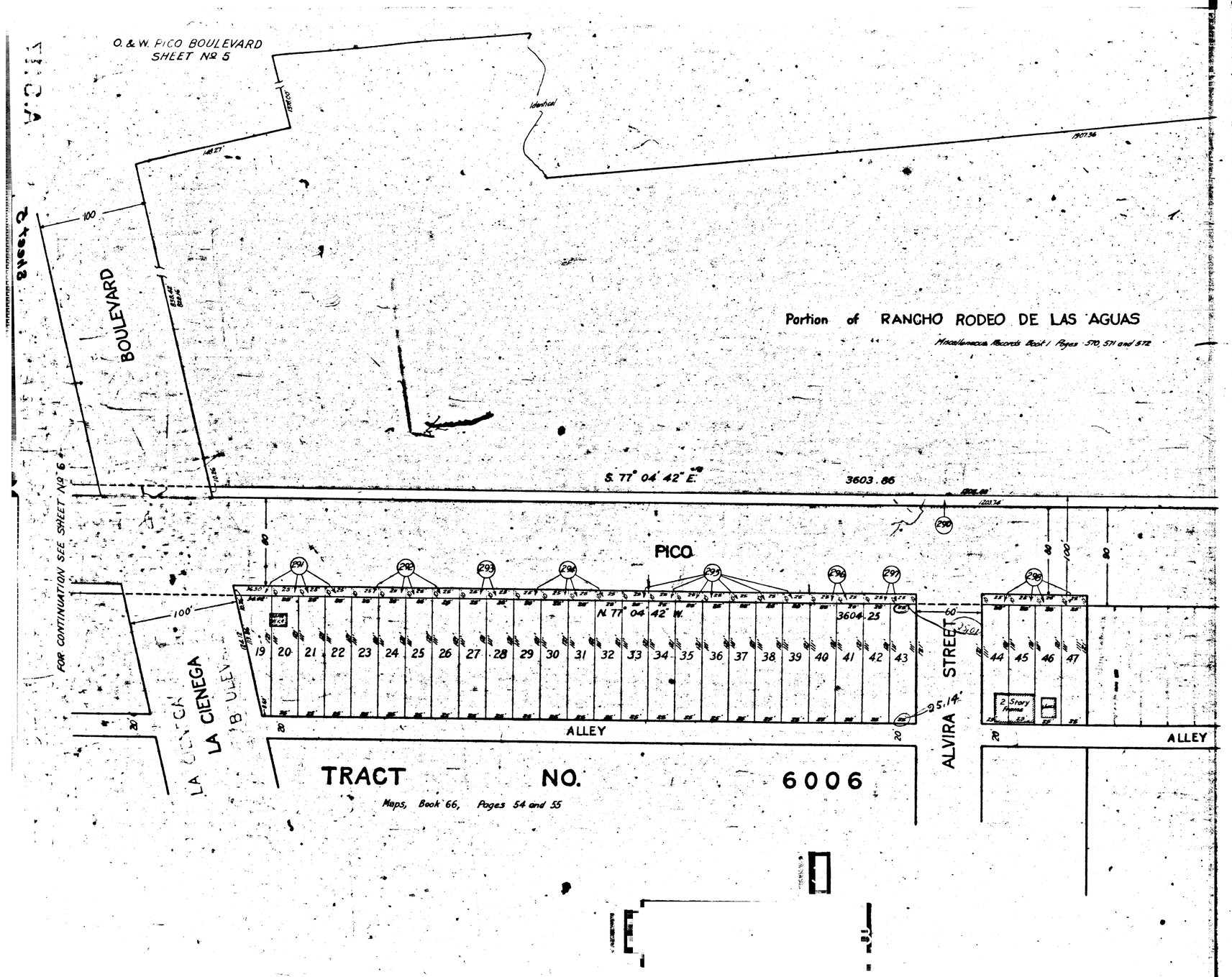
O. & W. PICO BOULEVARD
SHEET No 5
Identical
1907.36
148.27'
100
BOULEVARD
Portion of RANCHO RODEO DE LAS AGUAS
Miscellaneous Records Book 1 Pages 570, 571 and 572
S. 77° 04' 42" E.
3603.86
1203.74
FOR CONTINUATION SEE SHEET No 6
PICO
N. 77° 04' 42" W.
3604.25
100'
LA CIENEGA
BOULEVARD
ALLEY
ALVIRA STREET
60'
95.14'
2 Story Frame
TRACT NO. 6006
Maps, Book 66, Pages 54 and 55